




**I-45 NORTH - SEGMENT 2 (I-610 TO I-10)**  
**PRELIMINARY SUBJECT TO CHANGE**

EXISTING R.O.W. (300' - 325')



I-45 SOUTHBOUND FRONTAGE ROAD

I-45 SOUTHBOUND MAINLANES

HOV LANE

I-45 NORTHBOUND MAINLANES

I-45 NORTHBOUND FRONTAGE ROAD

**SEGMENT 2 – EXISTING (AT-GRADE)**

EXISTING R.O.W. (245')



I-45 SOUTHBOUND FRONTAGE ROAD

I-45 SOUTHBOUND MAINLANES


HOV LANE

I-45 NORTHBOUND MAINLANES

I-45 NORTHBOUND FRONTAGE ROAD

**SEGMENT 2 – EXISTING (DEPRESSED)**

EXISTING R.O.W. (300' - 325')



I-45 SOUTHBOUND FRONTAGE ROAD

I-45 SOUTHBOUND MAINLANES

I-45 SOUTHBOUND MANAGED LANES

I-45 NORTHBOUND MANAGED LANES

I-45 NORTHBOUND MAINLANES


I-45 NORTHBOUND FRONTAGE ROAD

**SEGMENT 2 – ALTERNATIVE 10 (AT-GRADE)**

EXISTING R.O.W. (245')

I-45 SOUTHBOUND FRONTAGE ROAD

I-45 NORTHBOUND FRONTAGE ROAD



I-45 SOUTHBOUND MAINLANES

I-45 SOUTHBOUND MANAGED LANES

I-45 NORTHBOUND MANAGED LANES

I-45 NORTHBOUND MAINLANES

**SEGMENT 2 – ALTERNATIVE 10 (DEPRESSED)**



**North Houston  
Highway  
Improvement Project**






# I-45 NORTH - SEGMENT 2 (I-610 TO I-10)

PRELIMINARY SUBJECT TO CHANGE


EXISTING R.O.W. (300' - 325')



I-45 SOUTHBOUND FRONTAGE ROAD I-45 SOUTHBOUND MAINLANES HOV LANE I-45 NORTHBOUND MAINLANES I-45 NORTHBOUND FRONTAGE ROAD

## SEGMENT 2 – EXISTING (AT-GRADE)

EXISTING R.O.W. (245')




I-45 SOUTHBOUND FRONTAGE ROAD I-45 SOUTHBOUND MAINLANES HOV LANE I-45 NORTHBOUND MAINLANES I-45 NORTHBOUND FRONTAGE ROAD

## SEGMENT 2 – EXISTING (DEPRESSED)

EXISTING R.O.W. (245')

I-45 SOUTHBOUND MANAGED LANES I-45 NORTHBOUND MANAGED LANES




I-45 SOUTHBOUND FRONTAGE ROAD I-45 SOUTHBOUND MAINLANES I-45 NORTHBOUND MAINLANES I-45 NORTHBOUND FRONTAGE ROAD

## SEGMENT 2 – ALTERNATIVE 11 (AT-GRADE)

EXISTING R.O.W. (245')

I-45 SOUTHBOUND MANAGED LANES I-45 NORTHBOUND MANAGED LANES



I-45 SOUTHBOUND FRONTAGE ROAD I-45 SOUTHBOUND MAINLANES I-45 NORTHBOUND MAINLANES I-45 NORTHBOUND FRONTAGE ROAD

## SEGMENT 2 – ALTERNATIVE 11 (DEPRESSED)




North Houston Highway Improvement Project





**I-45 NORTH - SEGMENT 2 (I-610 TO I-10)**  
**PRELIMINARY SUBJECT TO CHANGE**

EXISTING R.O.W. (300' - 325')



I-45 SOUTHBOUND FRONTAGE ROAD

I-45 SOUTHBOUND MAINLANES

HOV LANE

I-45 NORTHBOUND MAINLANES

I-45 NORTHBOUND FRONTAGE ROAD

**SEGMENT 2 – EXISTING (AT-GRADE)**

EXISTING R.O.W. (245')



I-45 SOUTHBOUND FRONTAGE ROAD

I-45 SOUTHBOUND MAINLANES


HOV LANE

I-45 NORTHBOUND MAINLANES

I-45 NORTHBOUND FRONTAGE ROAD

**SEGMENT 2 – EXISTING (DEPRESSED)**

EXISTING R.O.W. (300')



I-45 SOUTHBOUND MANAGED LANES

I-45 SOUTHBOUND FRONTAGE ROAD

I-45 SOUTHBOUND MAINLANES

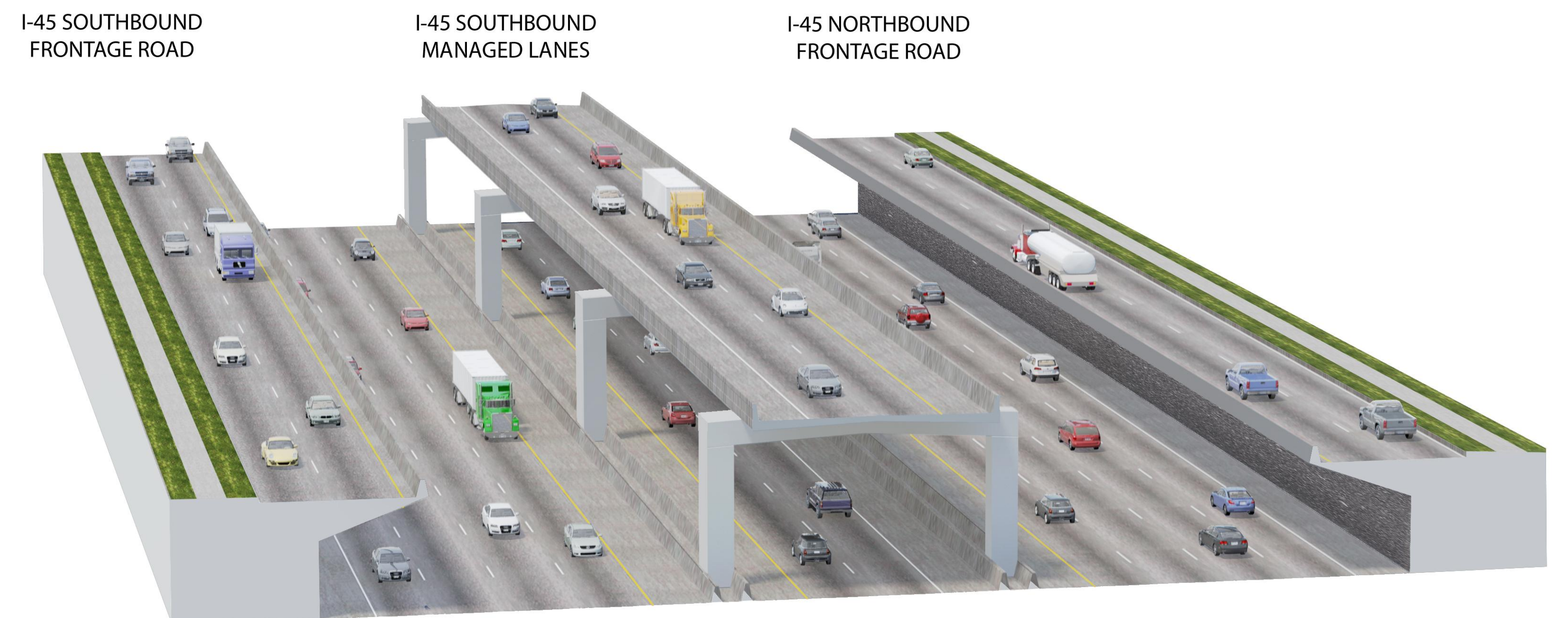
I-45 NORTHBOUND MANAGED LANES

I-45 NORTHBOUND MAINLANES

I-45 NORTHBOUND FRONTAGE ROAD

**SEGMENT 2 – ALTERNATIVE 12 (AT-GRADE)**

EXISTING R.O.W. (245')



I-45 SOUTHBOUND FRONTAGE ROAD

I-45 SOUTHBOUND MANAGED LANES

I-45 NORTHBOUND FRONTAGE ROAD

I-45 SOUTHBOUND MAINLANES

I-45 NORTHBOUND MANAGED LANES

I-45 NORTHBOUND MAINLANES

**SEGMENT 2 – ALTERNATIVE 12 (DEPRESSED)**



**North Houston  
Highway  
Improvement Project**

