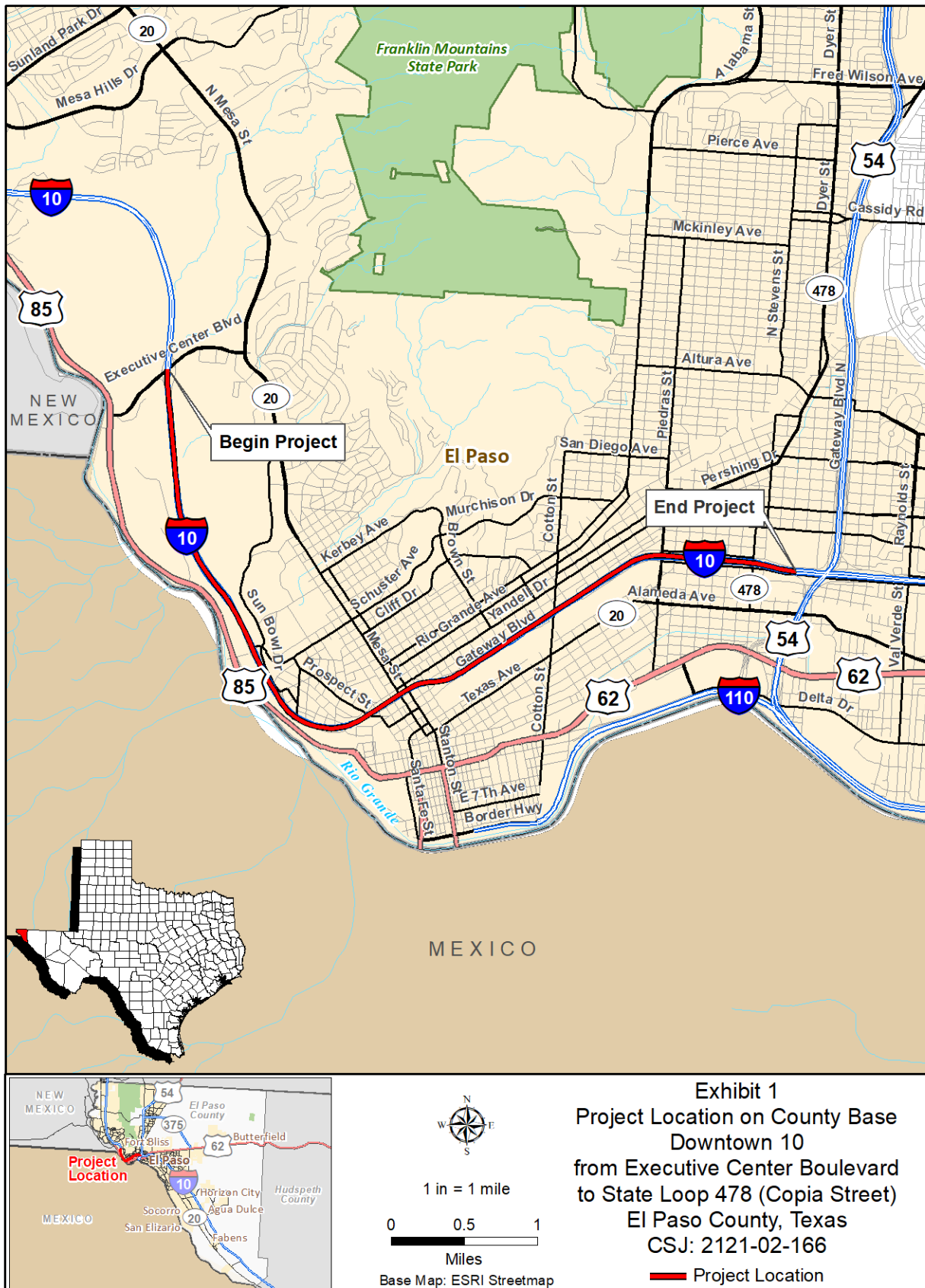


Appendix D: Exhibits





— Project Location



1 in = 1 mile

0 0.5 1
Miles

Base Map: ESRI-World Topo Map
Smeltertown, Texas (Map ID No. 31106-G5)
El Paso, Texas (Map ID No. 31106-G4)

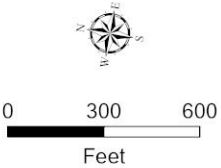
Base Map: ESRI Streetmap

Exhibit 2
Project Location on Topographic Base
Downtown 10
from Executive Center Boulevard
to State Loop 478 (Copia Street)
El Paso County, Texas
CSJ: 2121-02-166



Exhibit 3.1
Previously Recorded Historic Resources
Downtown 10
from Executive Center Boulevard
to State Loop 478 (Copia Street)
El Paso County, Texas
CSJ: 2121-02-166

- Historical Analysis Area
- Area of Potential Effects
- Study Area
- Official Texas Historical Marker
- Cemetery



Base Map: 2022 ESRI World Imagery
Source: THC 2022; 2023



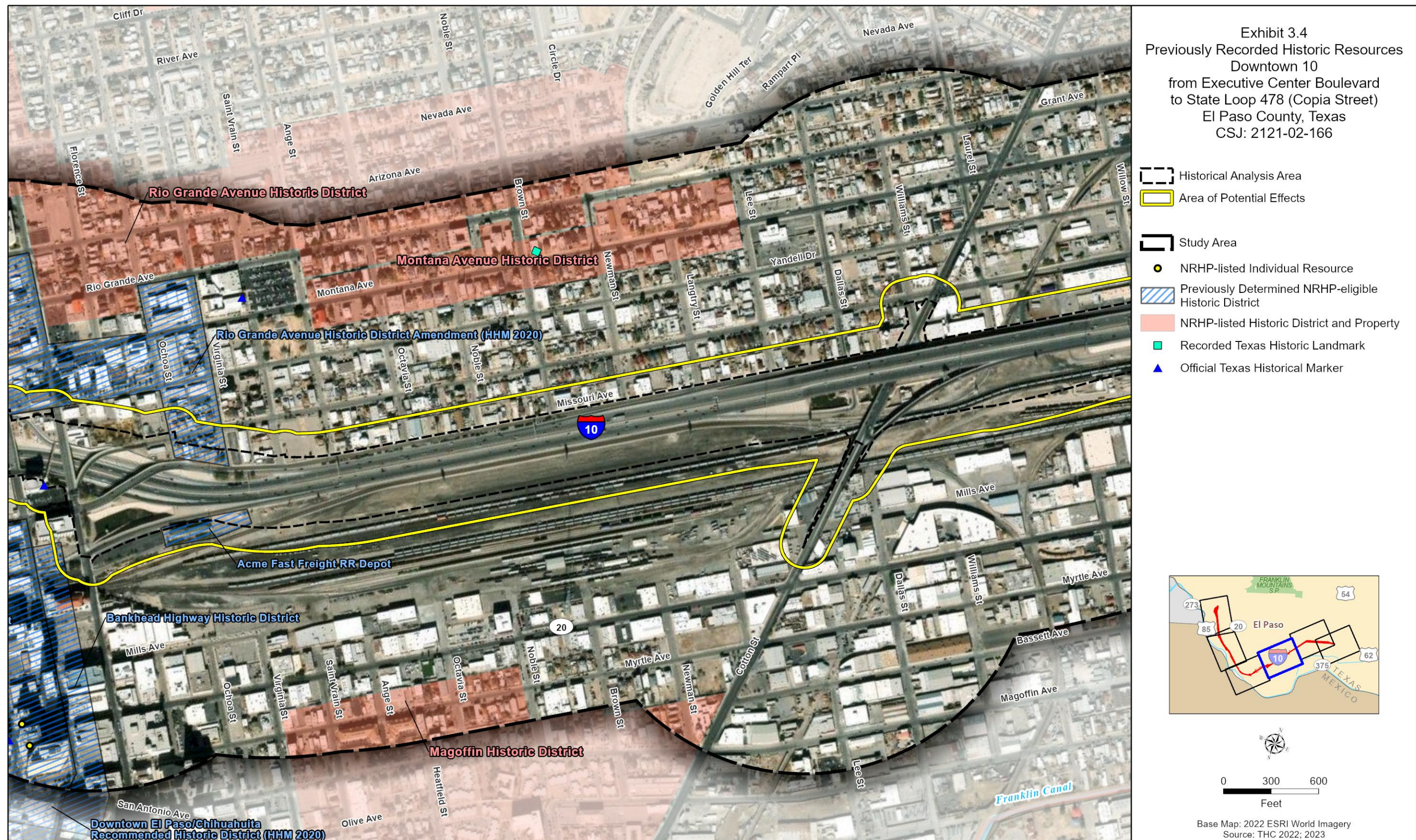
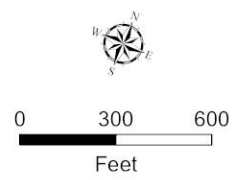




Exhibit 3.5
Previously Recorded Historic Resources
Downtown 10
from Executive Center Boulevard
to State Loop 478 (Copia Street)
El Paso County, Texas
CSJ: 2121-02-166

- Historical Analysis Area
- Area of Potential Effects
- Study Area
- Previously Determined NRHP-eligible Historic District
- NRHP-listed Historic District and Property
- Recorded Texas Historic Landmark
- Official Texas Historical Marker

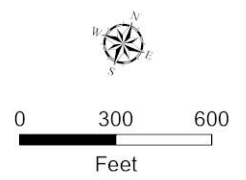


Base Map: 2022 ESRI World Imagery
Source: THC 2022; 2023



Exhibit 3.6
Previously Recorded Historic Resources
Downtown 10
from Executive Center Boulevard
to State Loop 478 (Copia Street)
El Paso County, Texas
CSJ: 2121-02-166

- Historical Analysis Area
- Area of Potential Effects
- Study Area
- Previously Determined NRHP-eligible Historic District
- NRHP-listed Historic District and Property
- Official Texas Historical Marker
- Cemetery



Base Map: 2022 ESRI World Imagery
Source: THC 2022; 2023



Exhibit 4.1
 Road-related Historic Resources
 Downtown 10
 from Executive Center Boulevard
 to State Loop 478 (Copia Street)
 El Paso County, Texas
 CSJ: 2121-02-166

- Historical Analysis Area
- Area of Potential Effects
- Study Area
- Bankhead Highway (THC 2022)
- Historic-age Bridge

0 300 600
 Feet

Base Map: 2022 ESRI World Imagery



Exhibit 4.2
 Road-related Historic Resources
 Downtown 10
 from Executive Center Boulevard
 to State Loop 478 (Copia Street)
 El Paso County, Texas
 CSJ: 2121-02-166

[Dashed Black Line] Historical Analysis Area
 [Yellow Outline] Area of Potential Effects
 [Solid Black Line] Study Area
 [Blue Line] Bankhead Highway (THC 2022)
 [Yellow Dot] Historic-age Bridge

0 300 600
 Feet

Base Map: 2022 ESRI World Imagery



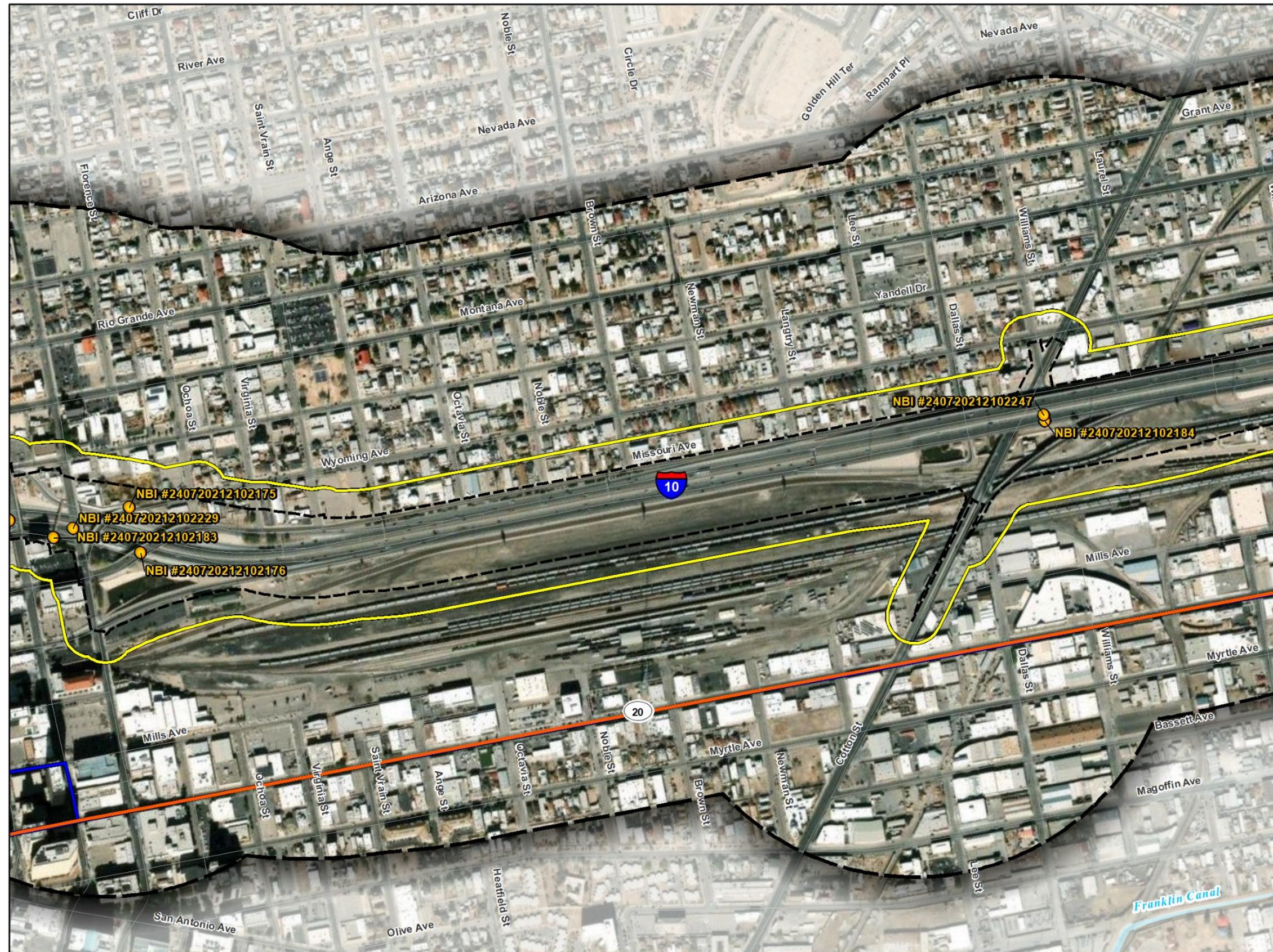
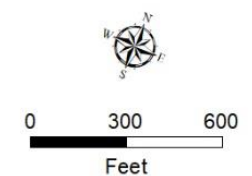


Exhibit 4.4
Road-related Historic Resources
Downtown 10
from Executive Center Boulevard
to State Loop 478 (Copia Street)
El Paso County, Texas
CSJ: 2121-02-166

- Historical Analysis Area
- Area of Potential Effects
- Study Area
- Old Spanish Trail (THC 2020)
- Bankhead Highway (THC 2022)
- Historic-age Bridge



Base Map: 2022 ESRI World Imagery

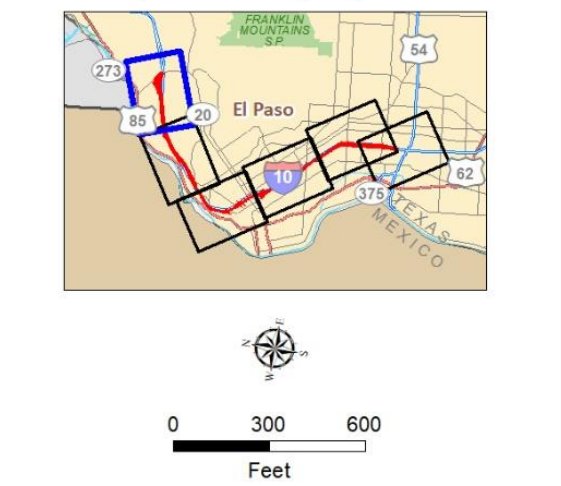




Exhibit 5.1
Consulting Party Identified Sites
Downtown 10
from Executive Center Boulevard
to State Loop 478 (Copia Street)
El Paso County, Texas
CSJ: 2121-02-166

- Area of Potential Effects
- Study Area
- Existing Right-of-way
- Proposed New ROW (Alt G)
- Proposed New ROW (Alt H)
- Proposed New ROW (Alt I)
- Consulting Party Identified Site

Note: the Consulting Parties provided information on these sites as part of Consulting Party consultations.



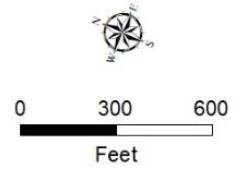
Base Map: 2022 ESRI World Imagery
Source: THC 2022; 2023



Exhibit 5.2
Consulting Party Identified Sites
Downtown 10
from Executive Center Boulevard
to State Loop 478 (Copia Street)
El Paso County, Texas
CSJ: 2121-02-166

- Area of Potential Effects
- Study Area
- Existing Right-of-way
- Proposed New ROW (Alt D)
- Proposed New ROW (Alt G)
- Proposed New ROW (Alt H)
- Proposed New ROW (Alt I)

Note: the Consulting Parties provided information on these sites as part of Consulting Party consultations.



Base Map: 2022 ESRI World Imagery
Source: THC 2022; 2023

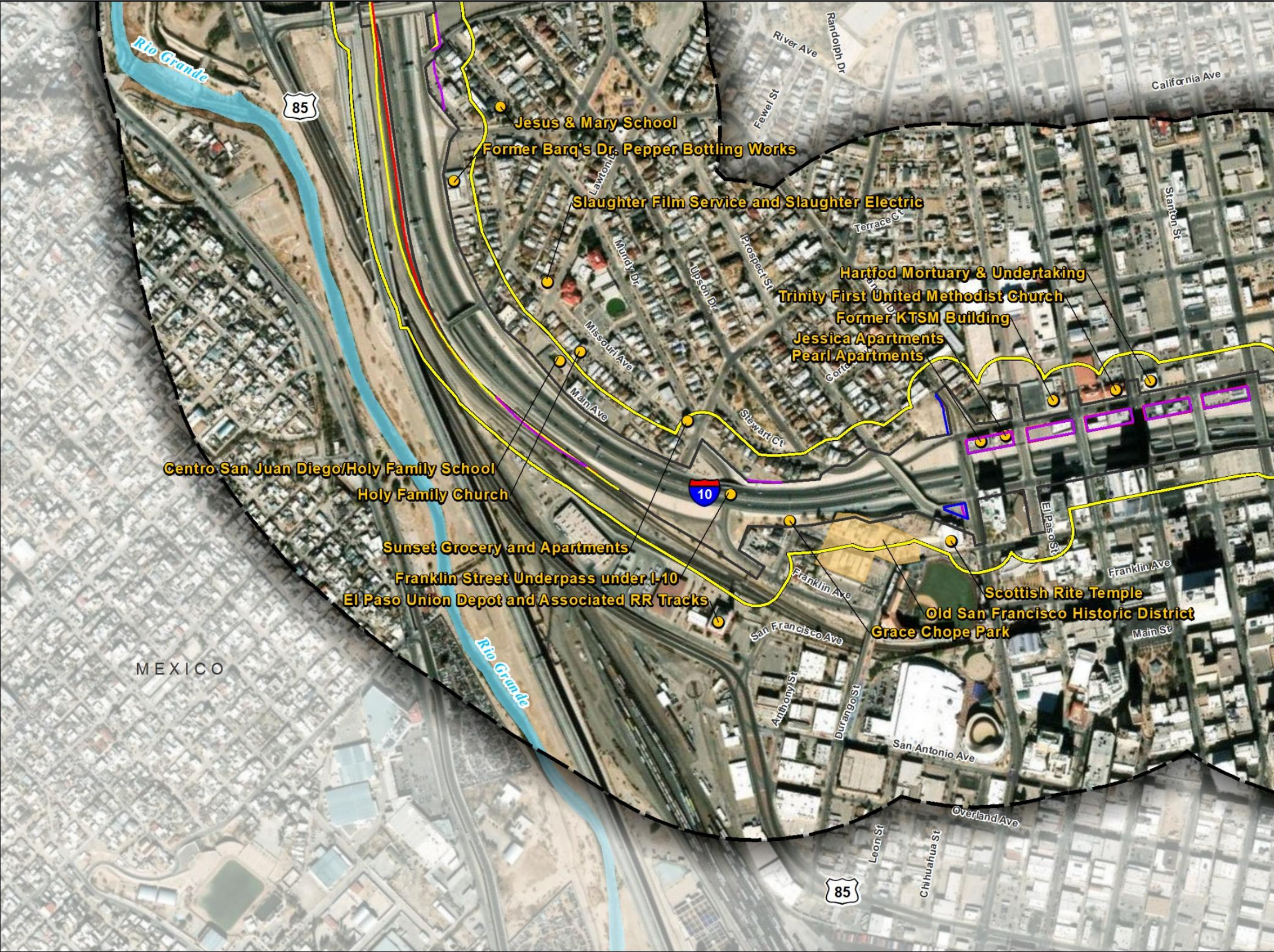


Exhibit 5.3
Consulting Party Identified Sites
Downtown 10
from Executive Center Boulevard
to State Loop 478 (Copia Street)
El Paso County, Texas
CSJ: 2121-02-166

Area of Potential Effects

Study Area

Existing Right-of-way

Proposed New ROW (Alt D)

Proposed New ROW (Alt G)

Proposed New ROW (Alt H)

Proposed New ROW (Alt I)

Consulting Party Identified Site

Old San Francisco Historic District

Note: the Consulting Parties provided information on these sites as part of Consulting Party consultations.

0 300 600
Feet

Base Map: 2022 ESRI World Imagery
Source: THC 2022; 2023

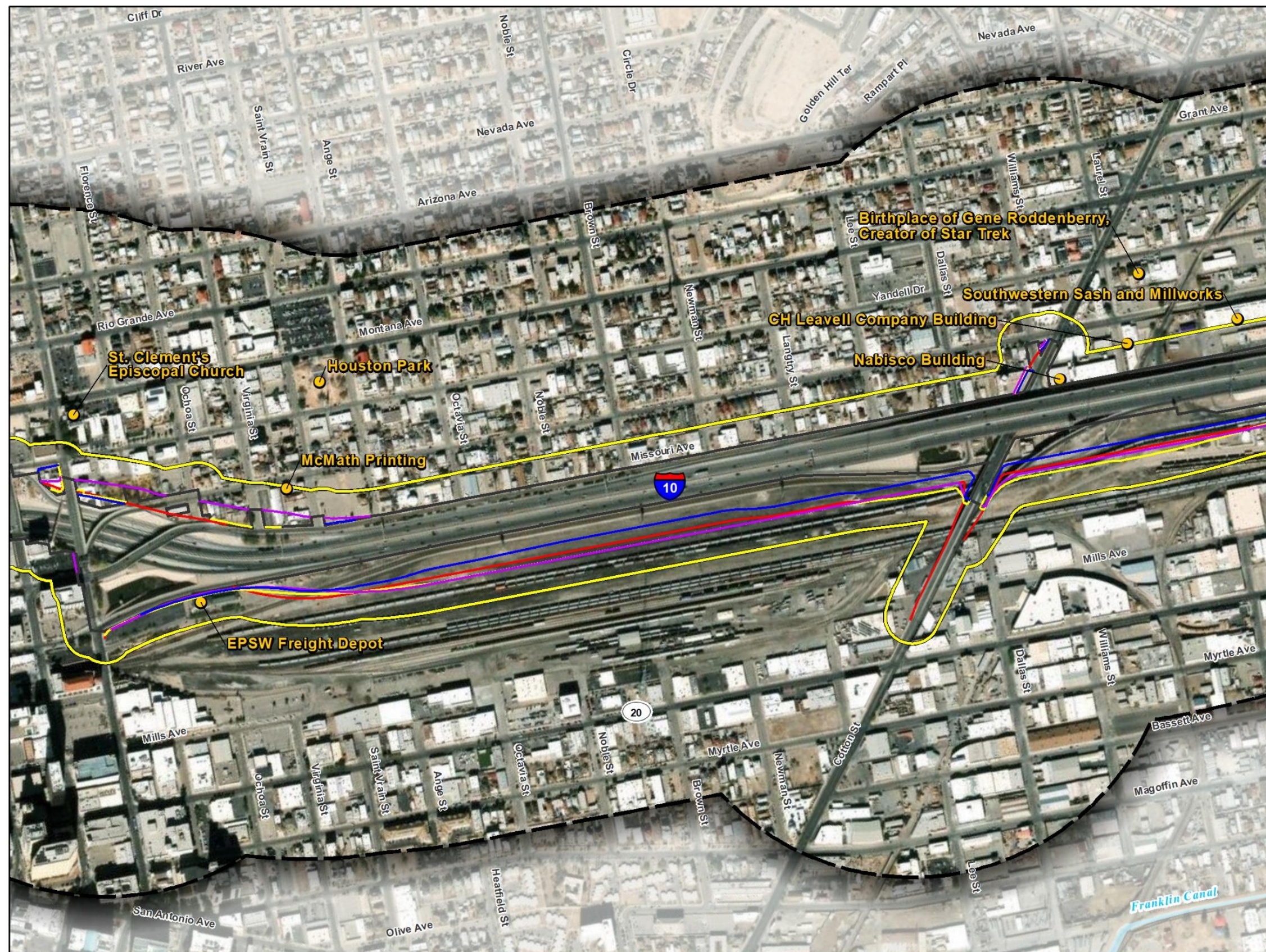
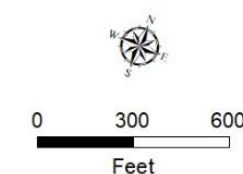
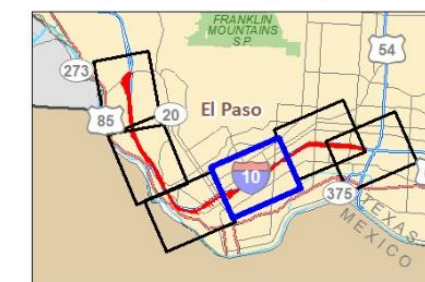


Exhibit 5.4
Consulting Party Identified Sites
Downtown 10
from Executive Center Boulevard
to State Loop 478 (Copia Street)
El Paso County, Texas
CSJ: 2121-02-166

- Area of Potential Effects
- Study Area
- Existing Right-of-way
- Proposed New ROW (Alt D)
- Proposed New ROW (Alt G)
- Proposed New ROW (Alt H)
- Proposed New ROW (Alt I)
- Consulting Party Identified Site

Note: the Consulting Parties provided information on these sites as part of Consulting Party consultations.



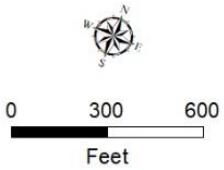
Base Map: 2022 ESRI World Imagery
Source: THC 2022; 2023



Exhibit 5.5
Consulting Party Identified Sites
Downtown 10
from Executive Center Boulevard
to State Loop 478 (Copia Street)
El Paso County, Texas
CSJ: 2121-02-166

- Area of Potential Effects
- Study Area
- Existing Right-of-way
- Proposed New ROW (Alt D)
- Proposed New ROW (Alt G)
- Proposed New ROW (Alt H)
- Proposed New ROW (Alt I)
- Consulting Party Identified Site

Note: the Consulting Parties provided information on these sites as part of Consulting Party consultations.



Base Map: 2022 ESRI World Imagery
Source: THC 2022; 2023

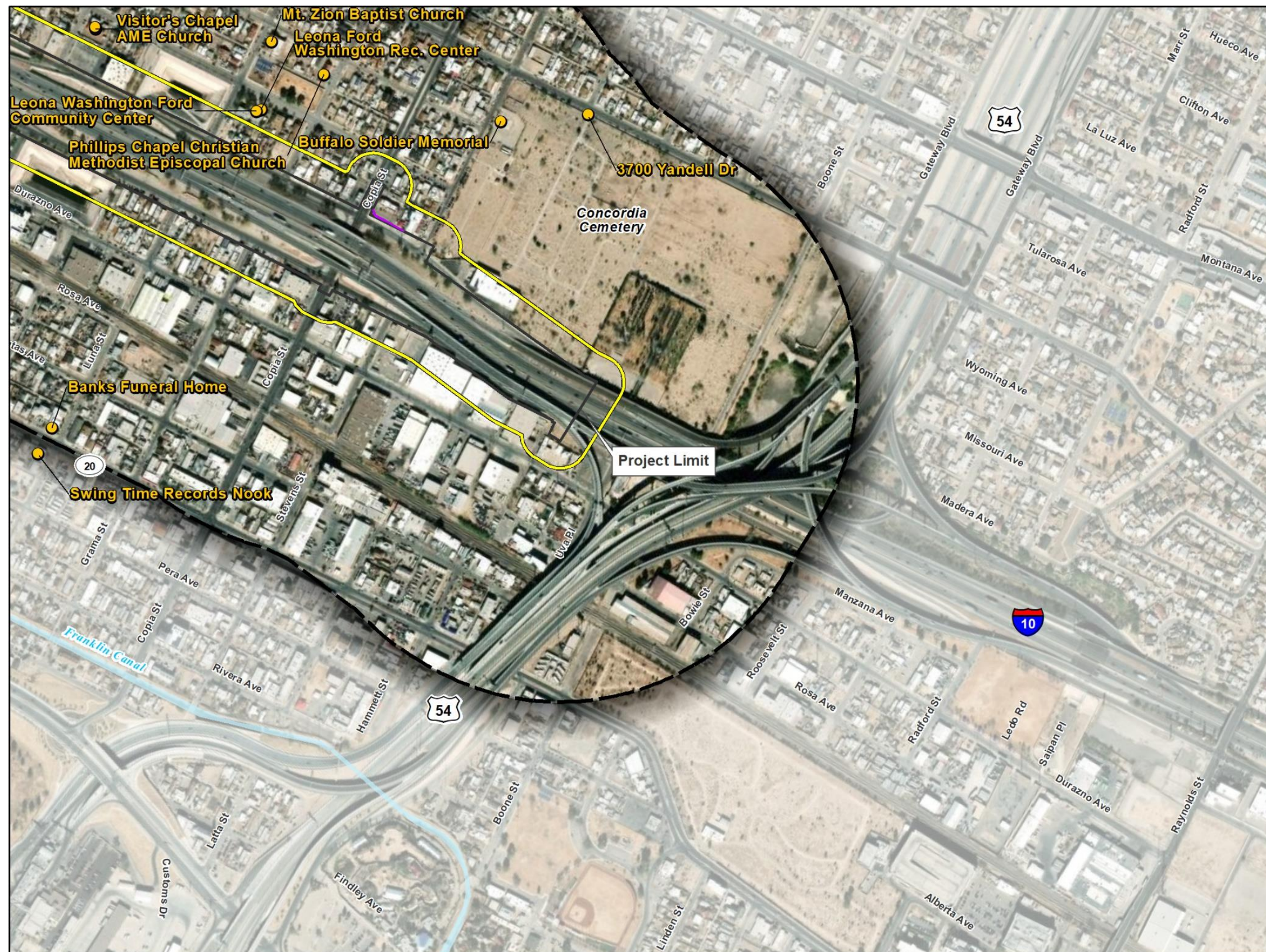
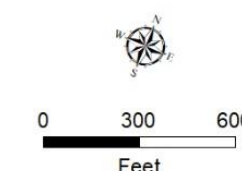
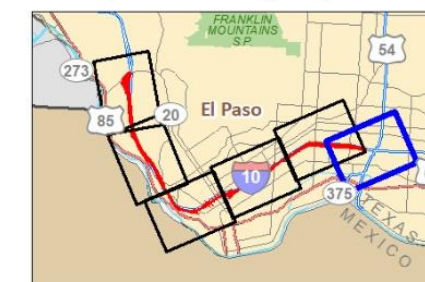


Exhibit 5.6
Consulting Party Identified Sites
Downtown 10
from Executive Center Boulevard
to State Loop 478 (Copia Street)
El Paso County, Texas
CSJ: 2121-02-166

- Area of Potential Effects
- Study Area
- Existing Right-of-way
- Proposed New ROW (Alt G)
- Consulting Party Identified Site

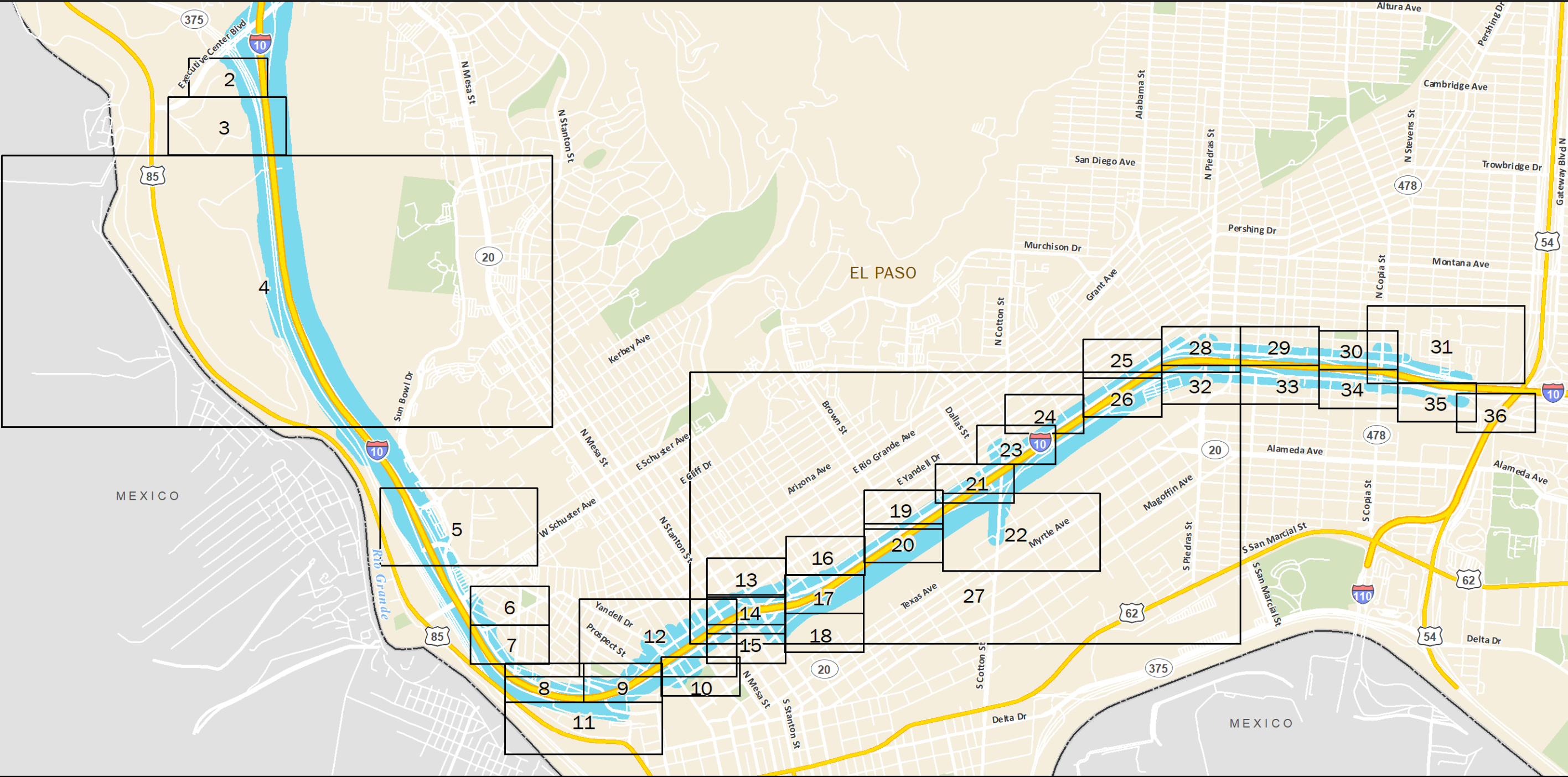
Note: the Consulting Parties provided information on these sites as part of Consulting Party consultations.



Base Map: 2022 ESRI World Imagery
Source: THC 2022; 2023

Appendix E: Survey Results Maps

E.1. Survey Results with All Viable Alternatives Map Series



Map Index (Figure #)
 Area of Potential Effects

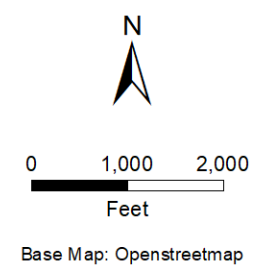
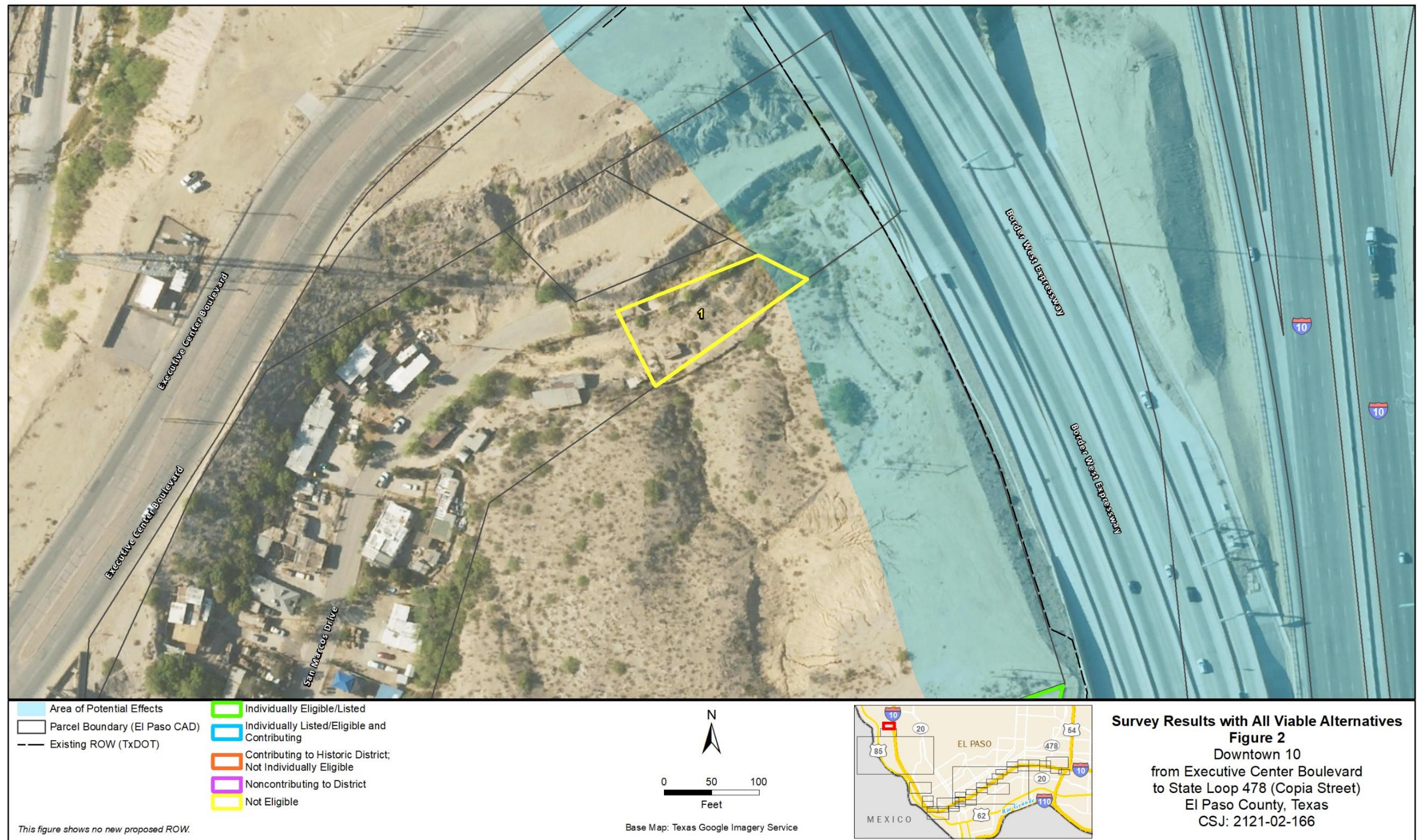
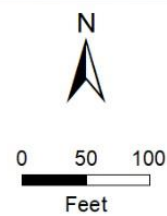


Figure 1
Area of Potential Effects
 Downtown 10
 from Executive Center Boulevard
 to State Loop 478 (Copia Street)
 El Paso County, Texas
 CSJ: 2121-02-166





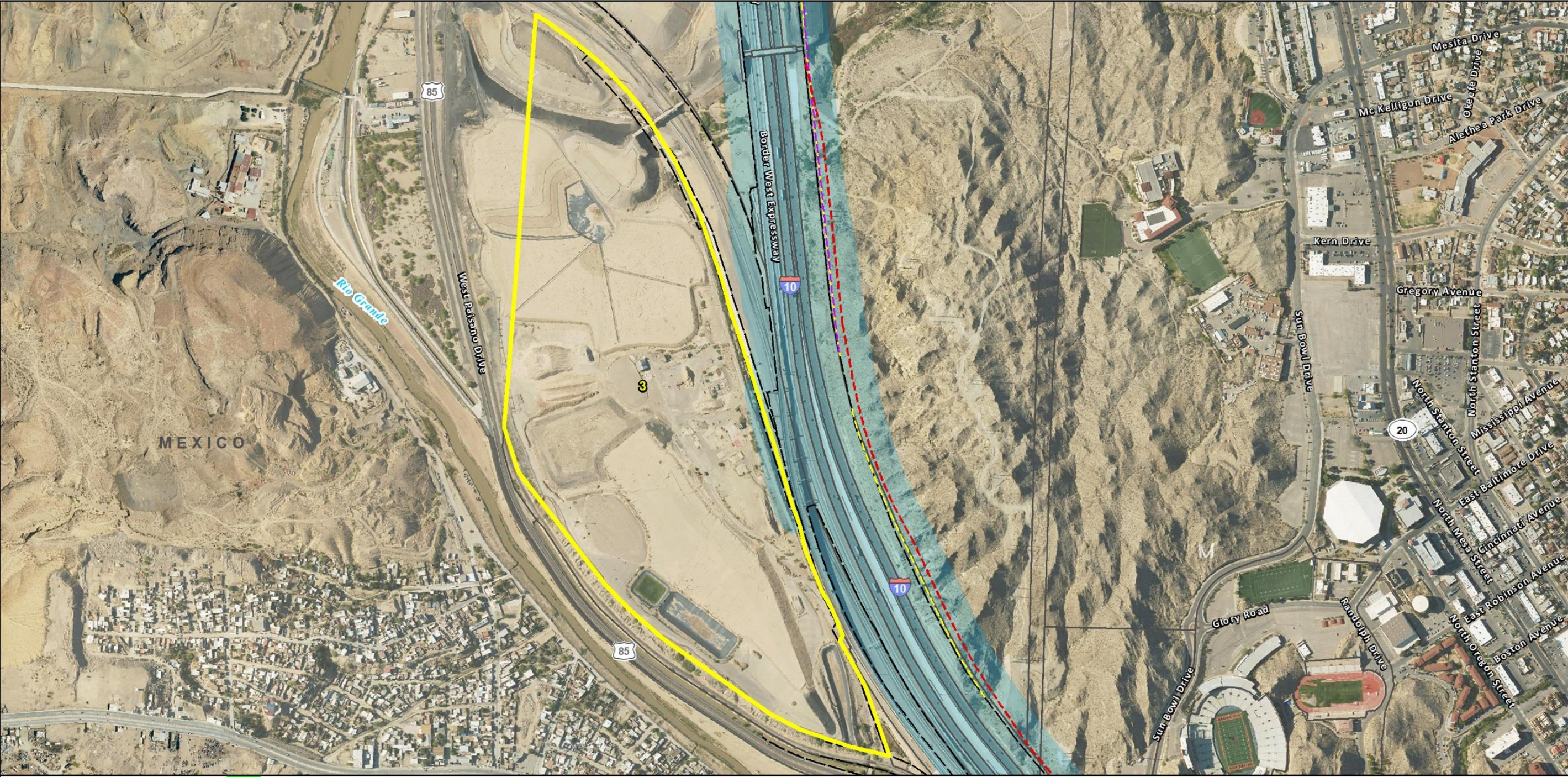
- | | |
|-------------------------------|--|
| Area of Potential Effects | Individually Listed/Eligible and Contributing |
| Parcel Boundary (El Paso CAD) | Not Individually Eligible; Eligible Contributing |
| Existing ROW (TxDOT) | Noncontributing to District |
| Proposed New ROW (Alt G) | Not Eligible |
| Proposed New ROW (Alt H) | Eligible/Listed Historic District or Property |
| Proposed New ROW (Alt I) | |
| Individually Eligible/Listed | |




Base Map: Texas Google Imagery Service



Survey Results with All Viable Alternatives
Figure 3
 Downtown 10
 from Executive Center Boulevard
 to State Loop 478 (Copia Street)
 El Paso County, Texas
 CSJ: 2121-02-166



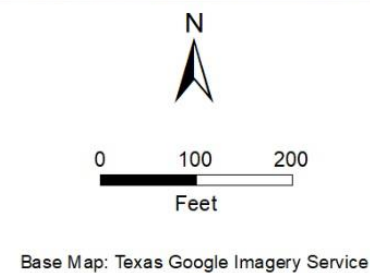
- | | |
|-------------------------------|--|
| Area of Potential Effects | Individually Eligible/Listed |
| Parcel Boundary (El Paso CAD) | Individually Listed/Eligible and Contributing |
| Existing ROW (TxDOT) | Not Individually Eligible; Eligible Contributing |
| Proposed New ROW (Alt G) | Noncontributing to District |
| Proposed New ROW (Alt H) | Not Eligible |
| Proposed New ROW (Alt I) | Eligible/Listed Historic District or Property |



Survey Results with All Viable Alternatives
Figure 4
 Downtown 10
 from Executive Center Boulevard
 to State Loop 478 (Copia Street)
 El Paso County, Texas
 CSJ: 2121-02-166



- | | |
|-------------------------------|--|
| Area of Potential Effects | Individually Eligible/Listed |
| Parcel Boundary (El Paso CAD) | Individually Listed/Eligible and Contributing |
| Existing ROW (TxDOT) | Not Individually Eligible; Eligible Contributing |
| Proposed New ROW (Alt D) | Noncontributing to District |
| Proposed New ROW (Alt G) | Not Eligible |
| Proposed New ROW (Alt H) | Eligible/Listed Historic District or Property |
| Proposed New ROW (Alt I) | |



Survey Results with All Viable Alternatives
Figure 5
 Downtown 10
 from Executive Center Boulevard
 to State Loop 478 (Copia Street)
 El Paso County, Texas
 CSJ: 2121-02-166





<ul style="list-style-type: none"> Area of Potential Effects Parcel Boundary (El Paso CAD) Existing ROW (TxDOT) Proposed New ROW (Alt H) Proposed New ROW (Alt I) 	<ul style="list-style-type: none"> Individually Eligible/Listed Individually Listed/Eligible and Contributing Contributing to Historic District; Not Individually Eligible Noncontributing to District Not Eligible
--	--

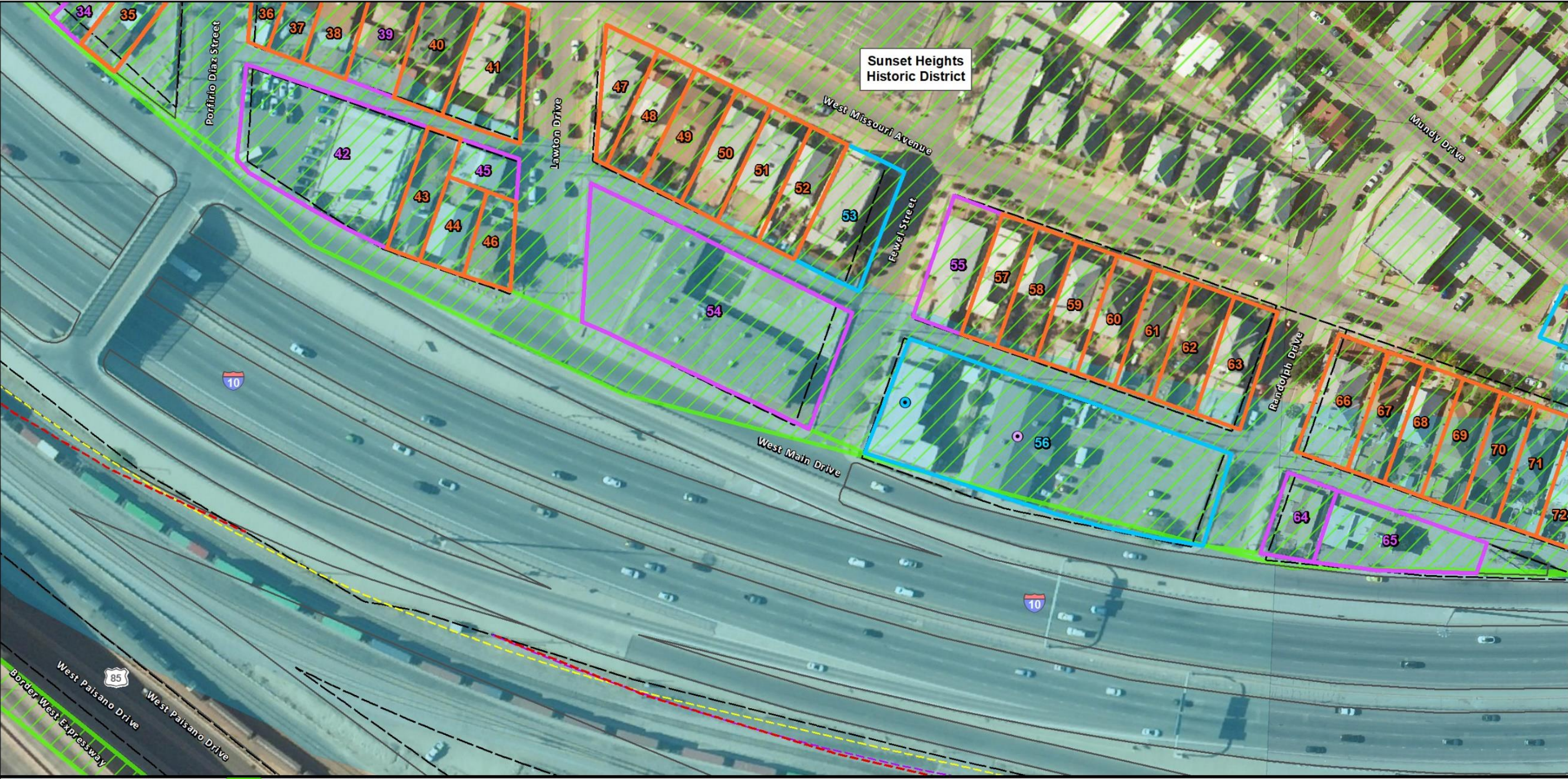
N

0 50 100

Feet

Base Map: Texas Google Imagery Service

Survey Results with All Viable Alternatives
Figure 7
 Downtown 10
 from Executive Center Boulevard
 to State Loop 478 (Copia Street)
 El Paso County, Texas
 CSJ: 2121-02-166



Area of Potential Effects

Parcel Boundary (El Paso CAD)

Existing ROW (TxDOT)

Proposed New ROW (Alt G)

Proposed New ROW (Alt H)

Proposed New ROW (Alt I)

Individually Eligible/Listed

Individually Listed/Eligible and Contributing

Contributing to Historic District; Not Individually Eligible

Noncontributing to District

Not Eligible

NRHP Eligibility

Not Eligible; Noncontributing

Individually Eligible or Listed and Contributing to Historic District

0 50 100

Feet

Survey Results with All Viable Alternatives

Figure 8

Downtown 10

from Executive Center Boulevard

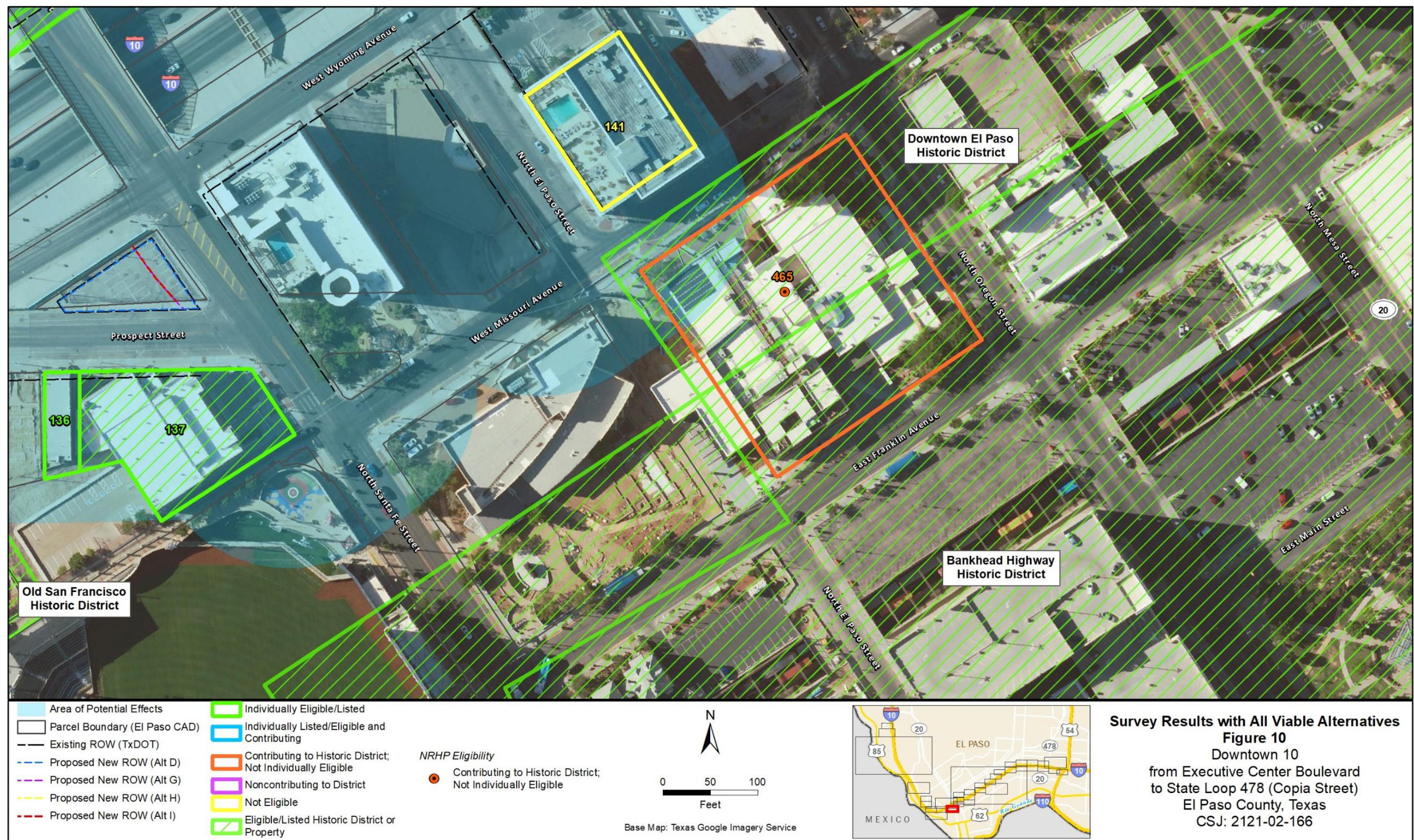
to State Loop 478 (Copia Street)

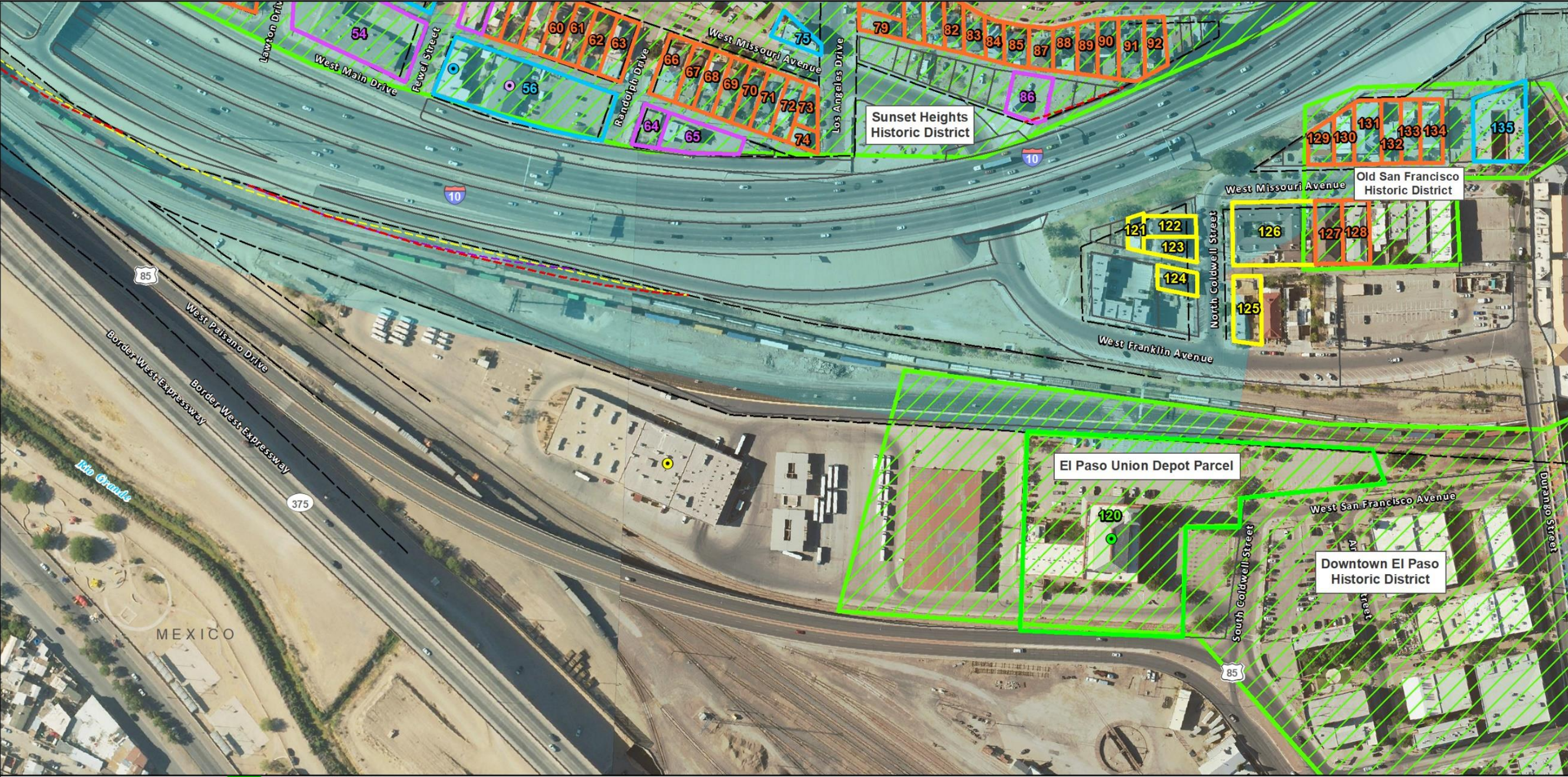
El Paso County, Texas

CSJ: 2121-02-166



<p>Area of Potential Effects</p> <p>Parcel Boundary (El Paso CAD)</p> <p>Existing ROW (TxDOT)</p> <p>Proposed New ROW (Alt G)</p> <p>Proposed New ROW (Alt I)</p>	<p>Individually Eligible/Listed</p> <p>Individually Listed/Eligible and Contributing</p> <p>Contributing to Historic District; Not Individually Eligible</p> <p>Noncontributing to District</p> <p>Not Eligible</p>	<p>0 50 100</p> <p>Feet</p> <p>Base Map: Texas Google Imagery Service</p>		<p>Survey Results with All Viable Alternatives</p> <p>Figure 9</p> <p>Downtown 10</p> <p>from Executive Center Boulevard to State Loop 478 (Copia Street)</p> <p>El Paso County, Texas</p> <p>CSJ: 2121-02-166</p>
---	---	---	--	--





Area of Potential Effects

Parcel Boundary (El Paso CAD)

Existing ROW (TxDOT)

Proposed New ROW (Alt G)

Proposed New ROW (Alt H)

Proposed New ROW (Alt I)

Individually Eligible/Listed

Individually Listed/Eligible and Contributing

Not Individually Eligible; Eligible Contributing

Noncontributing to District

Not Eligible

Eligible/Listed Historic District or Property

NRHP Eligibility

Not Eligible; Noncontributing

Eligible

Not Eligible

Individually Eligible or Listed and Contributing to Historic District

0 100 200

Feet

Base Map: Texas Google Imagery Service

Survey Results with All Viable Alternatives

Figure 11


Downtown 10


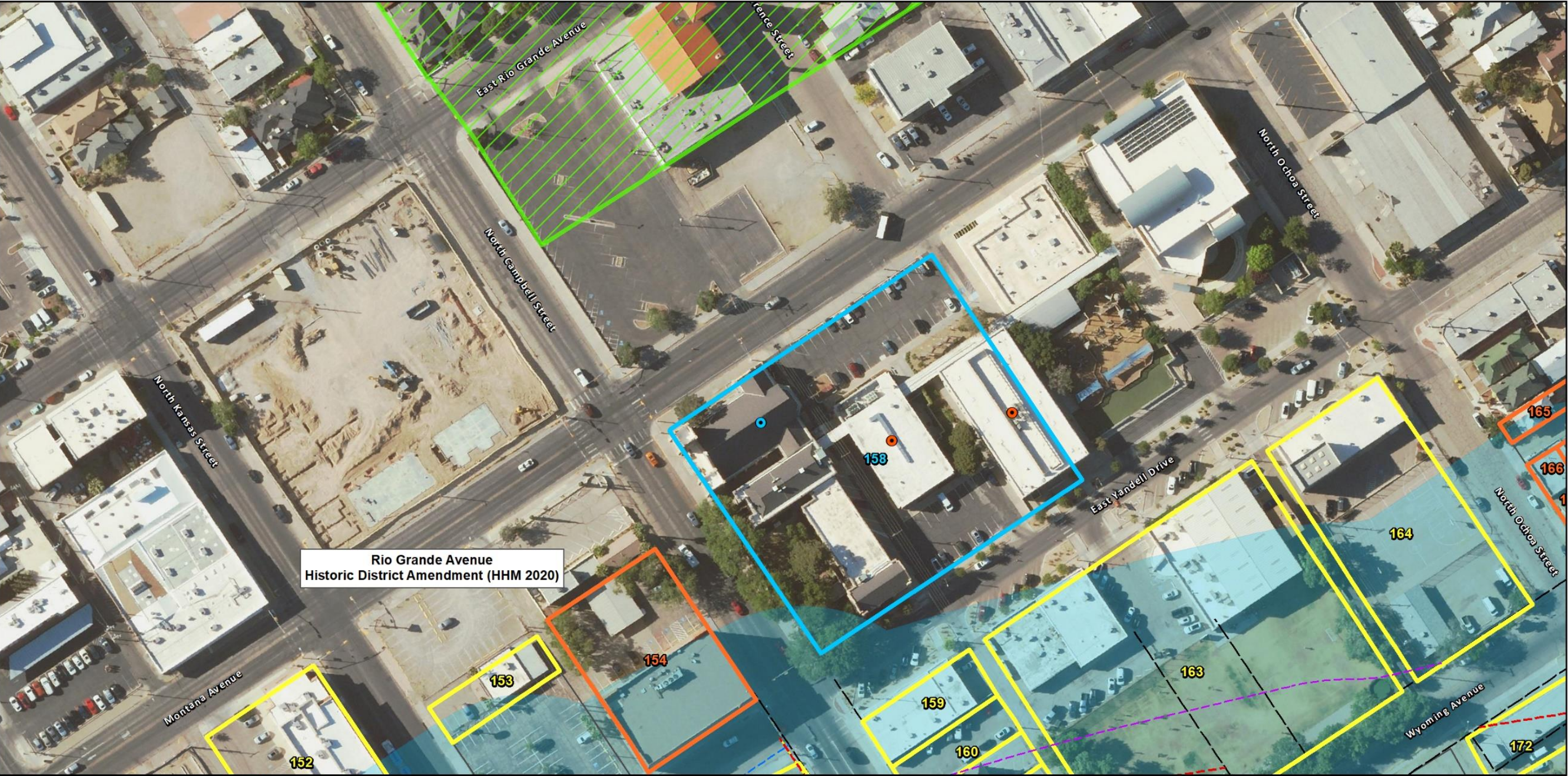
from Executive Center Boulevard


to State Loop 478 (Copia Street)

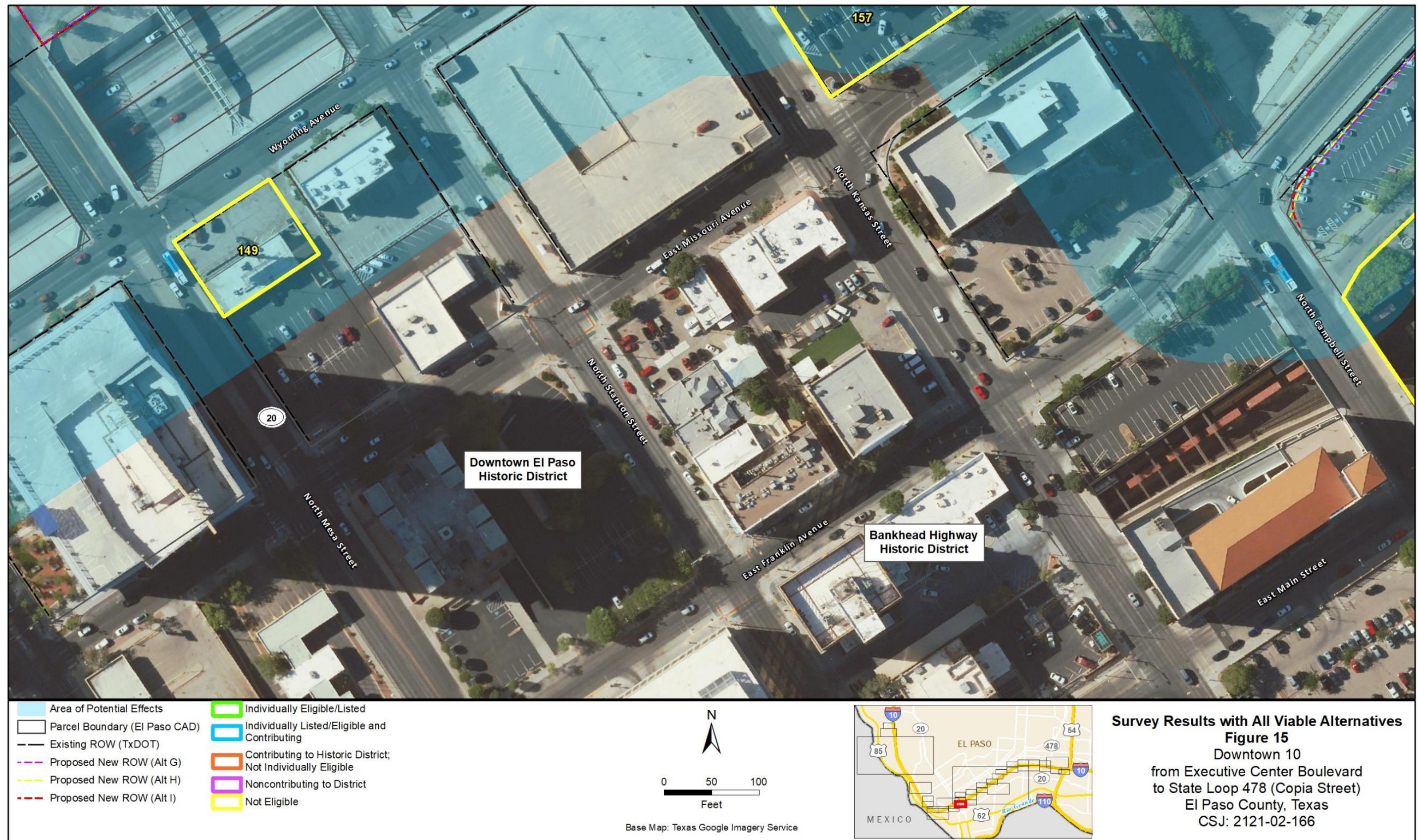
El Paso County, Texas

CSJ: 2121-02-166



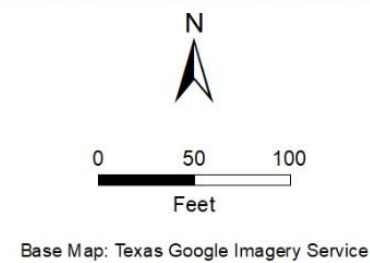








- | | |
|---|--|
| Area of Potential Effects | Individually Eligible/ Listed |
| Parcel Boundary (El Paso CAD) | Individually Listed/Eligible and Contributing |
| Existing ROW (TxDOT) | Contributing to Historic District; Not Individually Eligible |
| Proposed New ROW (Alt G) | Noncontributing to District |
| | Not Eligible |



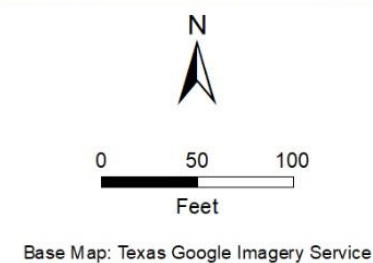
Survey Results with All Viable Alternatives
Figure 16
 Downtown 10
 from Executive Center Boulevard
 to State Loop 478 (Copia Street)
 El Paso County, Texas
 CSJ: 2121-02-166



<ul style="list-style-type: none"> Area of Potential Effects Parcel Boundary (El Paso CAD) Existing ROW (TxDOT) Proposed New ROW (Alt D) Proposed New ROW (Alt G) Proposed New ROW (Alt H) Proposed New ROW (Alt I) 	<ul style="list-style-type: none"> Individually Eligible/Listed Individually Listed/Eligible and Contributing Contributing to Historic District; Not Individually Eligible Noncontributing to District Not Eligible 	<p>NRHP Eligibility</p> <ul style="list-style-type: none"> Not Eligible; Noncontributing 	<p>0 50 100</p> <p>Feet</p> <p>Base Map: Texas Google Imagery Service</p>		<p>Survey Results with All Viable Alternatives</p> <p>Figure 17</p> <p>Downtown 10</p> <p>from Executive Center Boulevard</p> <p>to State Loop 478 (Copia Street)</p> <p>El Paso County, Texas</p> <p>CSJ: 2121-02-166</p>
--	--	---	---	--	--



- | | |
|-------------------------------|--|
| Area of Potential Effects | Individually Eligible/Listed |
| Parcel Boundary (El Paso CAD) | Individually Listed/Eligible and Contributing |
| Existing ROW (TxDOT) | Contributing to Historic District; Not Individually Eligible |
| Proposed New ROW (Alt D) | Noncontributing to District |
| Proposed New ROW (Alt G) | Not Eligible |
| Proposed New ROW (Alt H) | |



Survey Results with All Viable Alternatives
Figure 18
Downtown 10
from Executive Center Boulevard
to State Loop 478 (Copia Street)
El Paso County, Texas
CSJ: 2121-02-166





<ul style="list-style-type: none"> Area of Potential Effects Parcel Boundary (El Paso CAD) Existing ROW (TxDOT) Proposed New ROW (Alt D) Proposed New ROW (Alt G) Proposed New ROW (Alt H) Proposed New ROW (Alt I) 	<ul style="list-style-type: none"> Individually Eligible/Listed Individually Listed/Eligible and Contributing Contributing to Historic District; Not Individually Eligible Noncontributing to District Not Eligible 	<p>0 50 100 Feet</p> <p>Base Map: Texas Google Imagery Service</p>		<p>Survey Results with All Viable Alternatives Figure 20 Downtown 10 from Executive Center Boulevard to State Loop 478 (Copia Street) El Paso County, Texas CSJ: 2121-02-166</p>
--	--	--	--	--

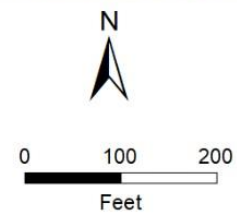


<ul style="list-style-type: none"> Area of Potential Effects Parcel Boundary (El Paso CAD) Existing ROW (TxDOT) Proposed New ROW (Alt D) Proposed New ROW (Alt G) Proposed New ROW (Alt H) Proposed New ROW (Alt I) 	<ul style="list-style-type: none"> Individually Eligible/Listed Individually Listed/Eligible and Contributing Contributing to Historic District; Not Individually Eligible Noncontributing to District Not Eligible 	<p>Base Map: Texas Google Imagery Service</p>		<p>Survey Results with All Viable Alternatives Figure 21 Downtown 10 from Executive Center Boulevard to State Loop 478 (Copia Street) El Paso County, Texas CSJ: 2121-02-166</p>
--	--	---	--	--



- | | |
|-------------------------------|--|
| Area of Potential Effects | Individually Eligible/Listed |
| Parcel Boundary (El Paso CAD) | Individually Listed/Eligible and Contributing |
| Existing ROW (TxDOT) | Contributing to Historic District; Not Individually Eligible |
| Proposed New ROW (Alt D) | Noncontributing to District |
| Proposed New ROW (Alt G) | Not Eligible |
| Proposed New ROW (Alt H) | |
| Proposed New ROW (Alt I) | |

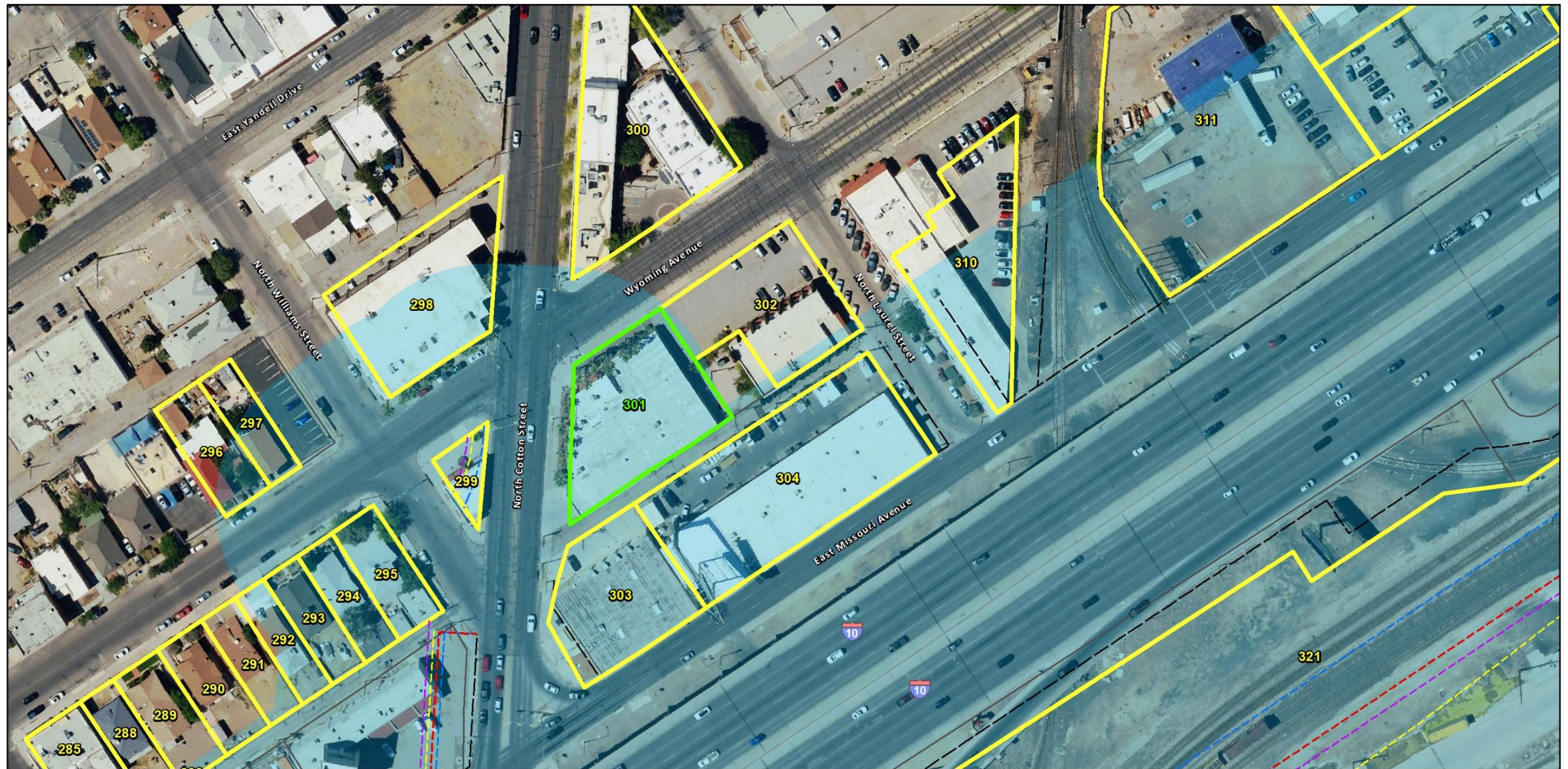
- | |
|---|
| Eligible/Listed Historic District or Property |
|---|



Base Map: Texas Google Imagery Service



Survey Results with All Viable Alternatives
Figure 22
 Downtown 10
 from Executive Center Boulevard
 to State Loop 478 (Copia Street)
 El Paso County, Texas
 CSJ: 2121-02-166

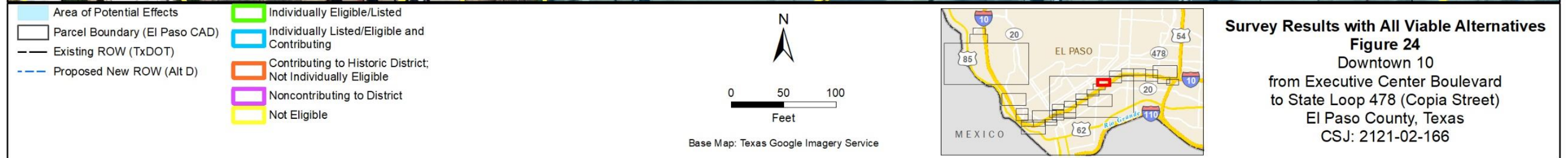



- | | |
|-------------------------------|--|
| Area of Potential Effects | Individually Eligible/Listed |
| Parcel Boundary (El Paso CAD) | Individually Listed/Eligible and Contributing |
| Existing ROW (TxDOT) | Contributing to Historic District; Not Individually Eligible |
| Proposed New ROW (Alt D) | Noncontributing to District |
| Proposed New ROW (Alt G) | Not Eligible |
| Proposed New ROW (Alt H) | |
| Proposed New ROW (Alt I) | |


0 50 100
 Feet
 Base Map: Texas Google Imagery Service

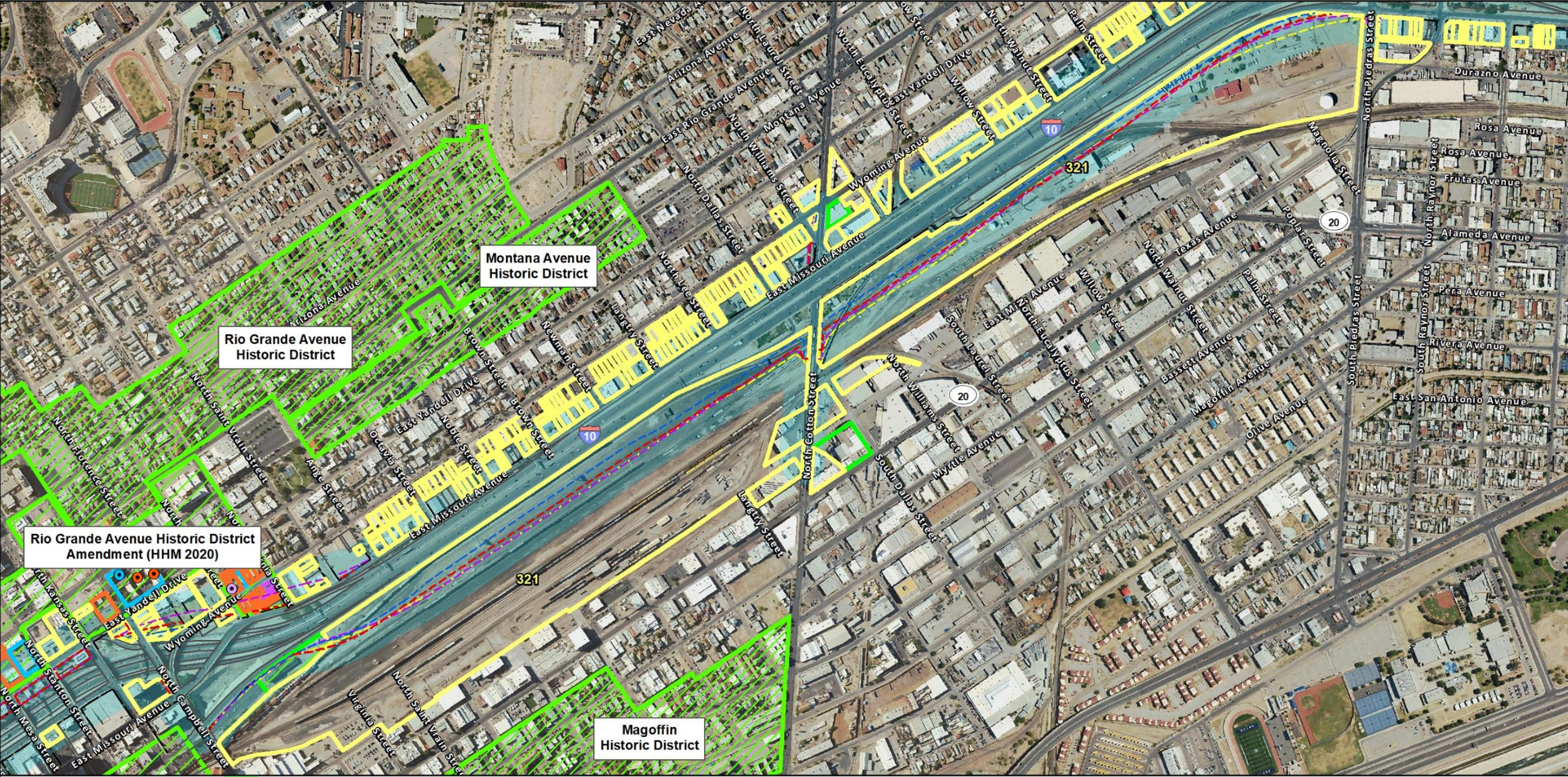


Survey Results with All Viable Alternatives
Figure 23
 Downtown 10
 from Executive Center Boulevard
 to State Loop 478 (Copia Street)
 El Paso County, Texas
 CSJ: 2121-02-166

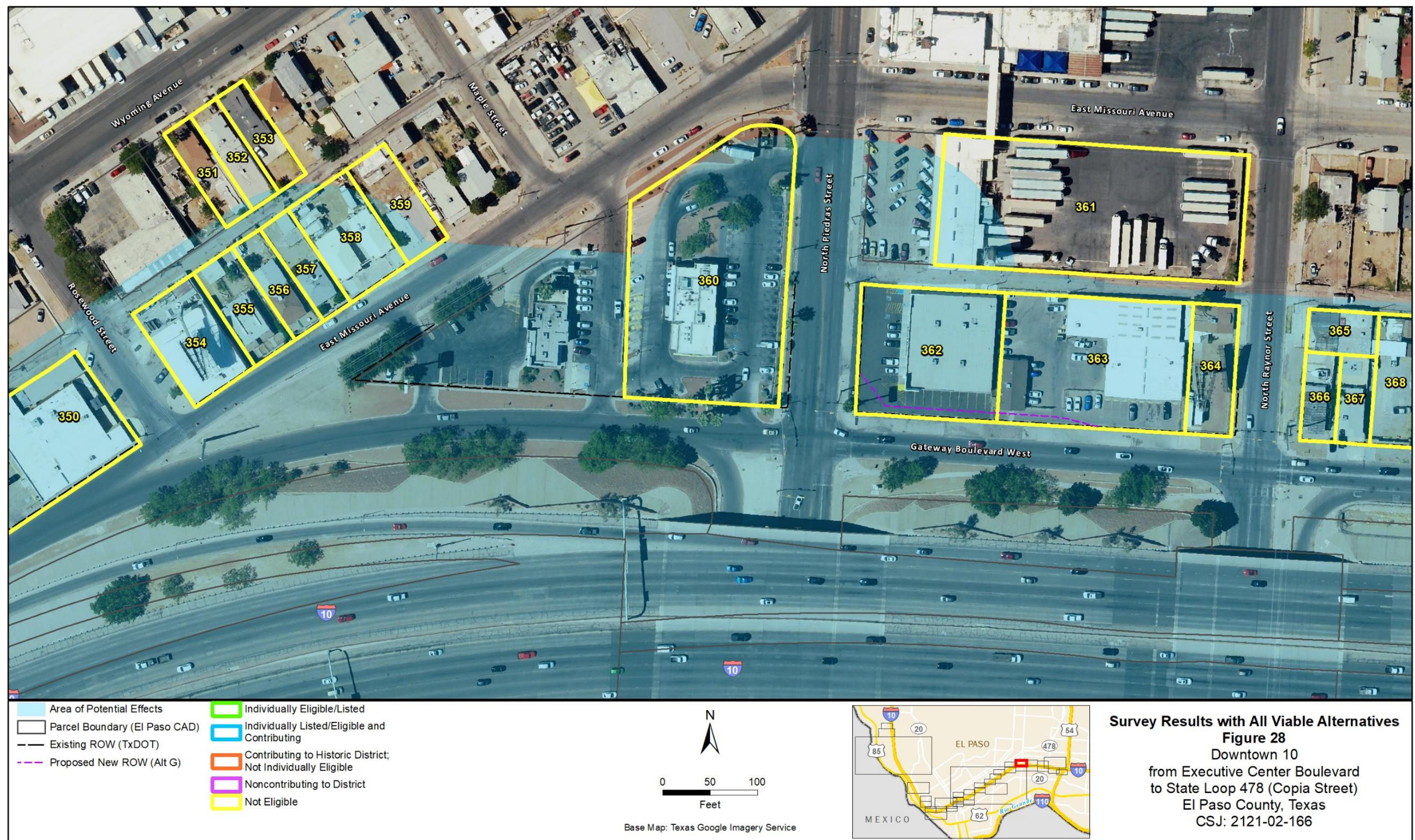


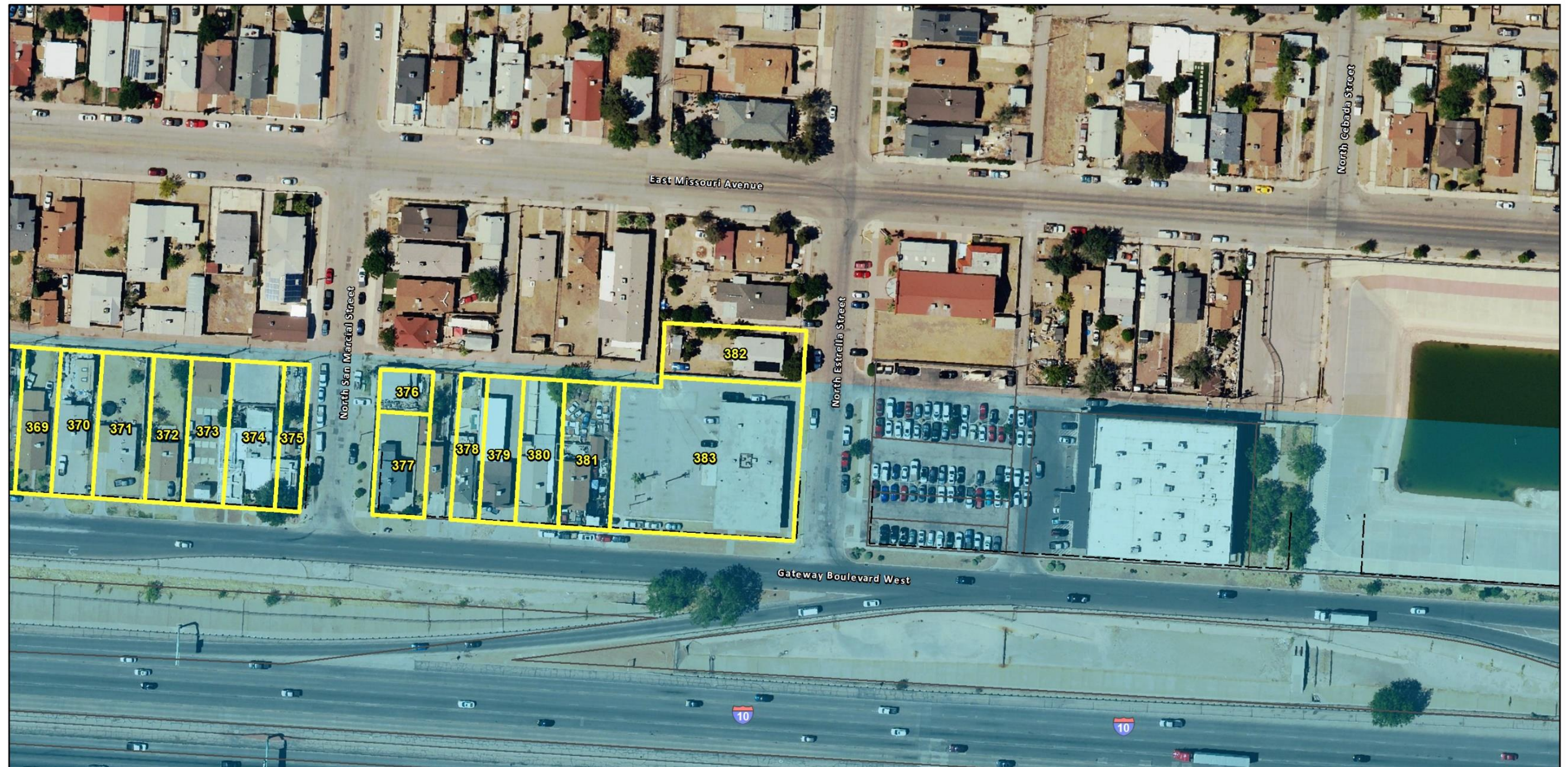






<p>Area of Potential Effects</p> <p>Parcel Boundary (El Paso CAD)</p> <p>Existing ROW (TxDOT)</p> <p>Proposed New ROW (Alt D)</p> <p>Proposed New ROW (Alt G)</p> <p>Proposed New ROW (Alt H)</p> <p>Proposed New ROW (Alt I)</p>	<p>Individually Eligible/Listed</p> <p>Individually Listed/Eligible and Contributing</p> <p>Contributing to Historic District; Not Individually Eligible</p> <p>Noncontributing to District</p> <p>Not Eligible</p>	<p>Eligible/Listed Historic District or Property</p> <p>NRHP Eligibility</p> <p>Not Eligible; Noncontributing</p> <p>Contributing to Historic District; Not Individually Eligible</p> <p>Individually Eligible or Listed and Contributing to Historic District</p>	<p>N</p> <p>0 400.5 801</p> <p>Feet</p> <p>Base Map: Texas Google Imagery Service</p>		<p>Survey Results with All Viable Alternatives</p> <p>Figure 27</p> <p>Downtown 10</p> <p>from Executive Center Boulevard</p> <p>to State Loop 478 (Copia Street)</p> <p>El Paso County, Texas</p> <p>CSJ: 2121-02-166</p>
---	---	--	---	--	--





Legend:

- Area of Potential Effects
- Parcel Boundary (El Paso CAD)
- Existing ROW (TxDOT)
- Individually Eligible/Listed
- Individually Listed/Eligible and Contributing
- Contributing to Historic District; Not Individually Eligible
- Noncontributing to District
- Not Eligible

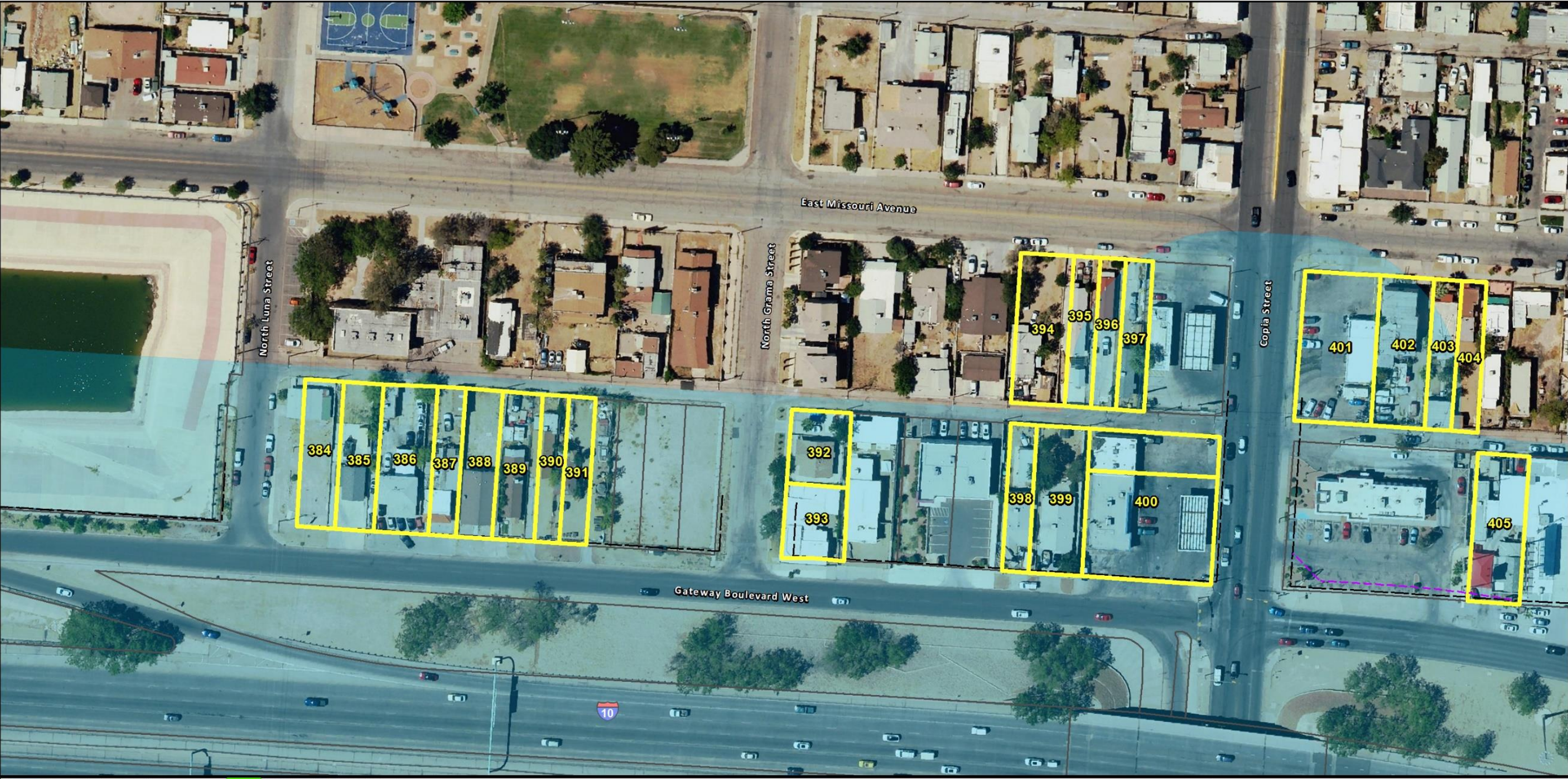
This figure shows no new proposed ROW.

N


0 50 100
Feet

Base Map: Texas Google Imagery Service

Survey Results with All Viable Alternatives
Figure 29
 Downtown 10
 from Executive Center Boulevard
 to State Loop 478 (Copia Street)
 El Paso County, Texas
 CSJ: 2121-02-166



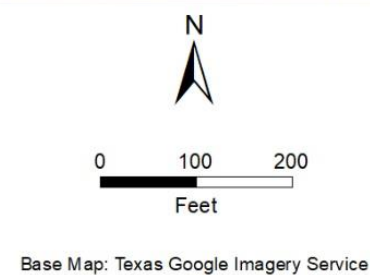
- Area of Potential Effects
- Parcel Boundary (El Paso CAD)
- Existing ROW (TxDOT)
- Proposed New ROW (Alt G)
- Individually Eligible/Listed
- Individually Listed/Eligible and Contributing
- Contributing to Historic District; Not Individually Eligible
- Noncontributing to District
- Not Eligible



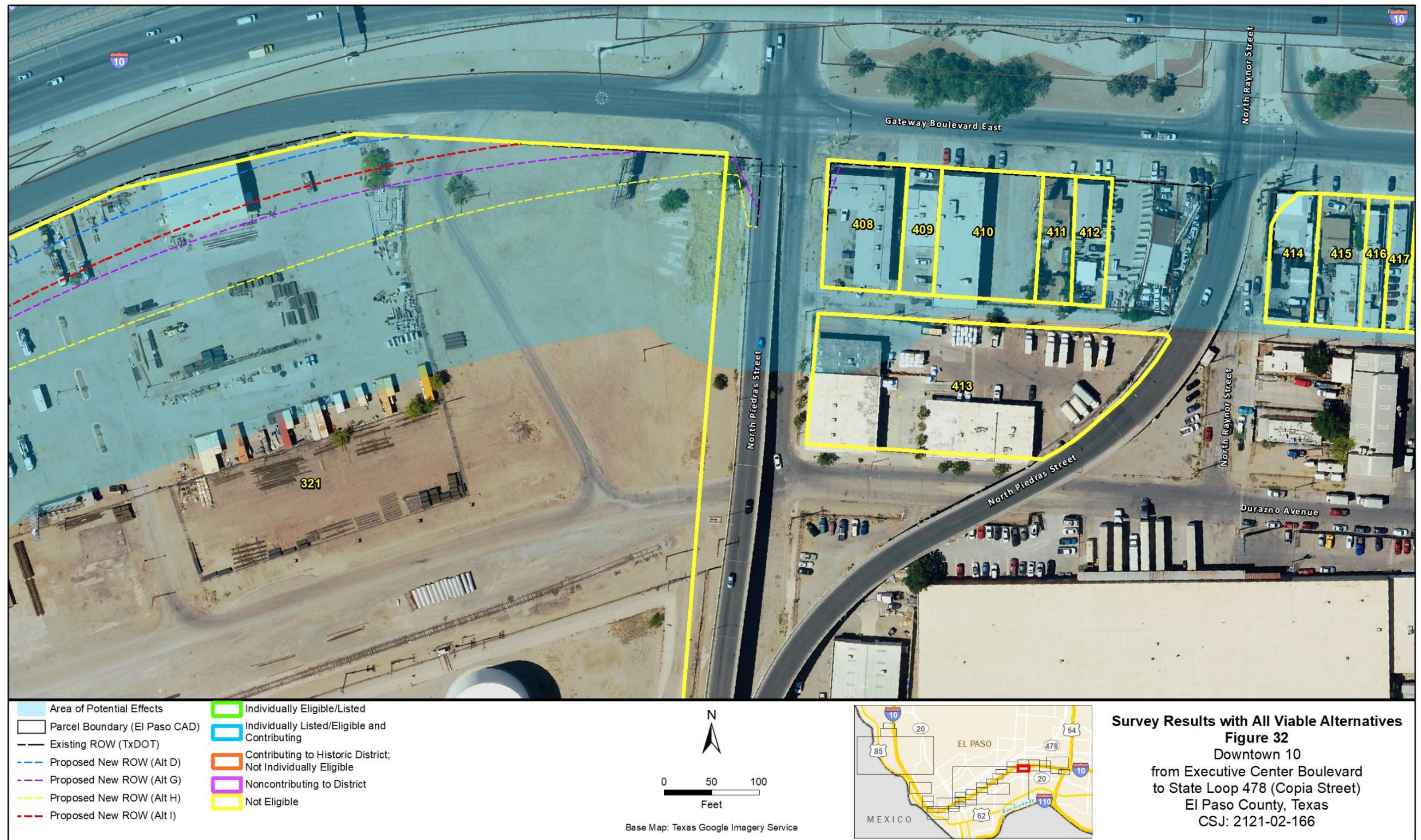
Survey Results with All Viable Alternatives
Figure 30
 Downtown 10
 from Executive Center Boulevard
 to State Loop 478 (Copia Street)
 El Paso County, Texas
 CSJ: 2121-02-166



- | | |
|-------------------------------|--|
| Area of Potential Effects | Individually Eligible/Listed |
| Parcel Boundary (El Paso CAD) | Individually Listed/Eligible and Contributing |
| Existing ROW (TxDOT) | Contributing to Historic District; Not Individually Eligible |
| Proposed New ROW (Alt G) | Noncontributing to District |
| | Not Eligible |
| | Eligible/Listed Historic District or Property |



Survey Results with All Viable Alternatives
Figure 31
 Downtown 10
 from Executive Center Boulevard
 to State Loop 478 (Copia Street)
 El Paso County, Texas
 CSJ: 2121-02-166





Legend:

- Area of Potential Effects
- Parcel Boundary (El Paso CAD)
- Existing ROW (TxDOT)
- Individually Eligible/Listed
- Individually Listed/Eligible and Contributing
- Contributing to Historic District; Not Individually Eligible
- Noncontributing to District
- Not Eligible

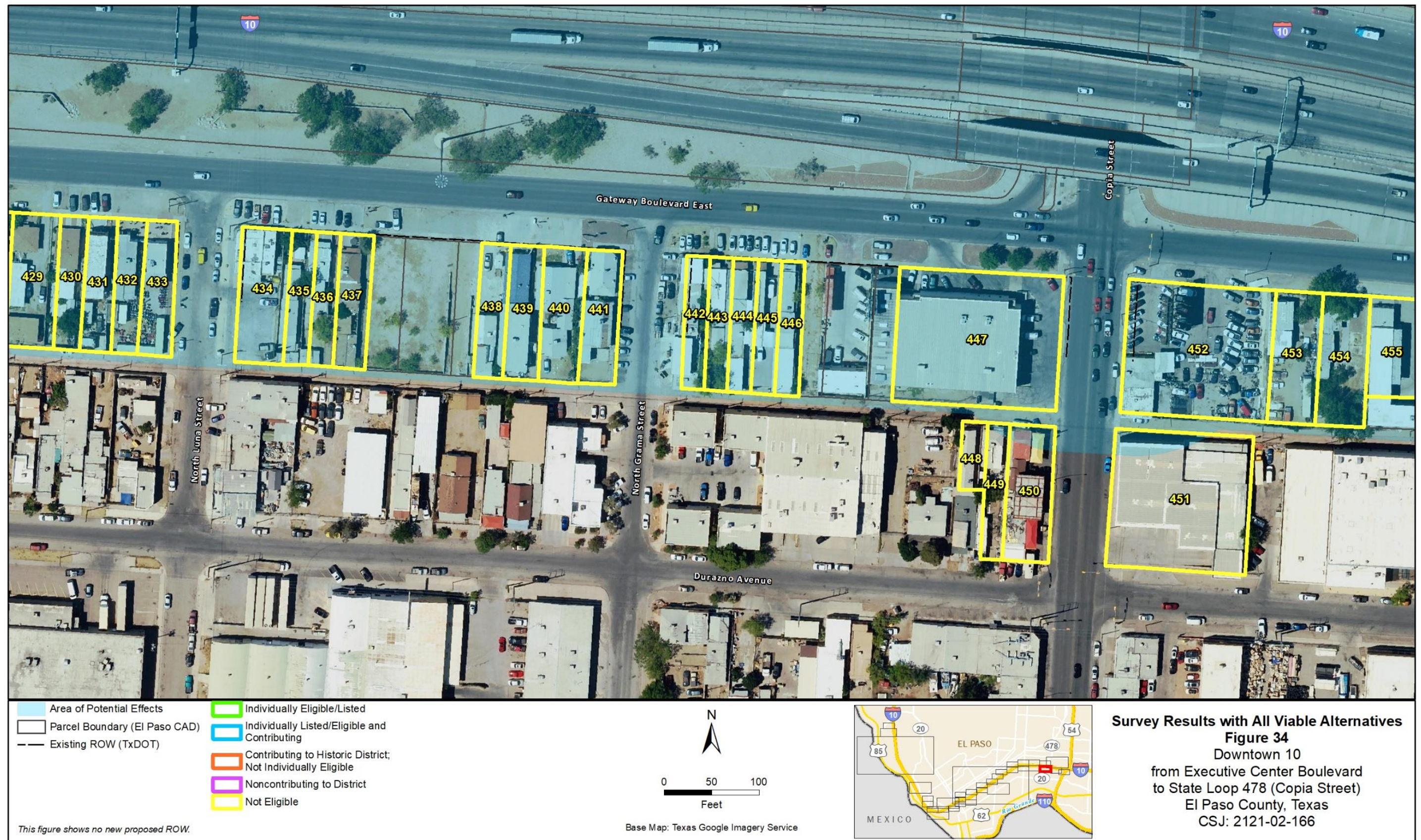
This figure shows no new proposed ROW.

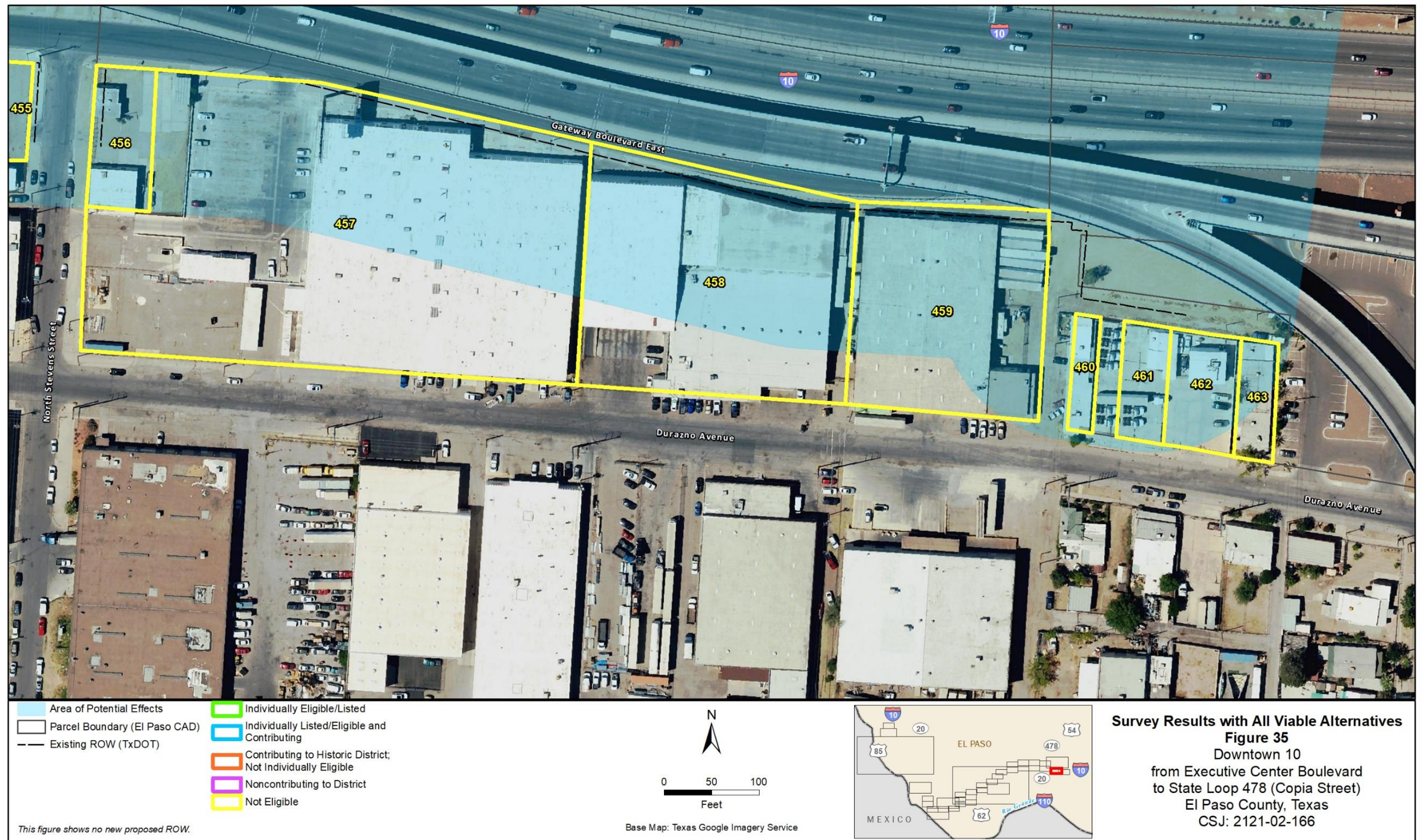
N


0 50 100
Feet

Base Map: Texas Google Imagery Service

Survey Results with All Viable Alternatives
Figure 33
 Downtown 10
 from Executive Center Boulevard
 to State Loop 478 (Copia Street)
 El Paso County, Texas
 CSJ: 2121-02-166








- | | |
|---|--|
| Area of Potential Effects | Individually Eligible/Listed |
| Parcel Boundary (El Paso CAD) | Individually Listed/Eligible and Contributing |
| Existing ROW (TxDOT) | Contributing to Historic District; Not Individually Eligible |
| | Noncontributing to District |
| | Not Eligible |

This figure shows no new proposed ROW.



Survey Results with All Viable Alternatives
Figure 36
 Downtown 10
 from Executive Center Boulevard
 to State Loop 478 (Copia Street)
 El Paso County, Texas
 CSJ: 2121-02-166