FEIS SCHEMATIC

NHHIP I-10 SEGMENT 3

COUNTY: HARRIS	PROJECT TITLE: NHHIP I-10 SEGMENT 3
DIRECTION: WB/EB	PROJECT DESCRIPTION: WIDENING
ROUTE: I-10	PROJECT LIMITS: HOUSTON AVE TO WATER LINE STA. 1060+00
DATE: 07/2020	FED.ROAD DIST.: 12 - HOUSTON
	CONTROL SECTION: 0041-06-XX

DESIGN:			
CHIEF ENGINEER			
DIST. ENGINEER			
DIST. DESIGN			
DIST. TRAFFIC			

LEGEND:			
EXISTING ROW	0.00	0.00	0.00
PROPOSED ROW	0.00	0.00	0.00
EXISTING CONSTRUCTION	0.00	0.00	0.00
PROPOSED CONSTRUCTION	0.00	0.00	0.00
EXISTING TRAFFIC	0.00	0.00	0.00
PROPOSED TRAFFIC	0.00	0.00	0.00
SCALE: 1" = 1000'			

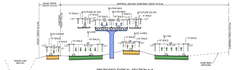

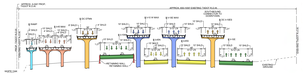

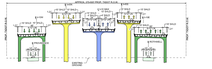

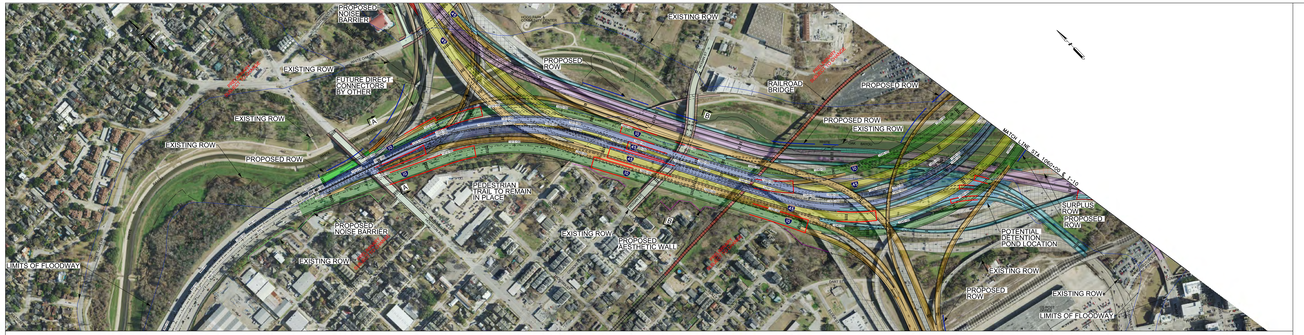



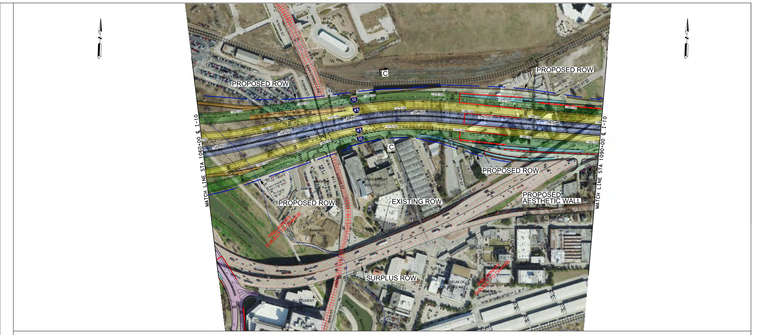

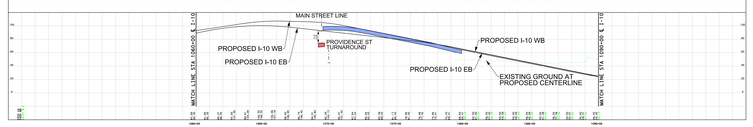

PRELIMINARY

CONFORM TO PS&E ON FILE
APPROVED FOR PS&E
R.O.W. REQUIREMENTS
ENVIRONMENTAL ISSUES

FOR LAYOUT ONLY

FINAL PLANS ELEC. CONTROL NUMBER (ECN)

FINAL PLANS ELEC. CONTROL NUMBER (ECN)

SHEET 8 OF 9

HNTB

NHHIP - SEGMENT 3 - I-10

PROJECT NUMBER
PROJECT TITLE
DESIGN AGENCY
DATE