BELTWAY 8

IH 45 NORTH - UNIVERSE OF ALTERNATIVES

SEGMENT 1 PRELIMINARY SUBJECT TO CHANGE

HARDY TOLL RD: FROM BELTWAY 8 TO IH 10

BELTWAY 8: FROM IH 45 TO HARDY TOLL RD



EXISTING HARDY TOLL RD TYPICAL SECTION
FROM NORTH OF CROSSTIMBERS TO NORTH OF BERRY RD



PROPOSED HARDY TOLL RD TYPICAL SECTION
FROM NORTH OF CROSSTIMBERS TO NORTH OF BERRY RD

EXISTING HARDY TOLL RD TYPICAL SECTION
FROM SOUTH OF TIDWELL TO NORTH OF GULF BANK RD

PROPOSED HARDY TOLL RD TYPICAL SECTION
FROM SOUTH OF TIDWELL TO NORTH OF GULF BANK RD

EXISTING HARDY TOLL RD TYPICAL SECTION
FROM SOUTH OF ALDINE BENDER RD TO BELTWAY 8

PROPOSED HARDY TOLL RD TYPICAL SECTION
FROM SOUTH OF ALDINE BENDER RD TO BELTWAY 8

EXISTING TYPICAL SECTIONS



EXISTING TYPICAL SECTION
BELTWAY 8

PROPOSED TYPICAL SECTIONS



BELTWAY 8 E.O.W. TAKEN ON SOUTH SIDE



BELTWAY 8 E.O.W. TAKEN ON NORTH SIDE



BELTWAY 8 E.O.W. TAKEN ON BOTH SIDE

SCALE: 0 100 200 300 400

North Houston Highway Improvement Project

Texas Department of Transportation

OCTOBER 2012

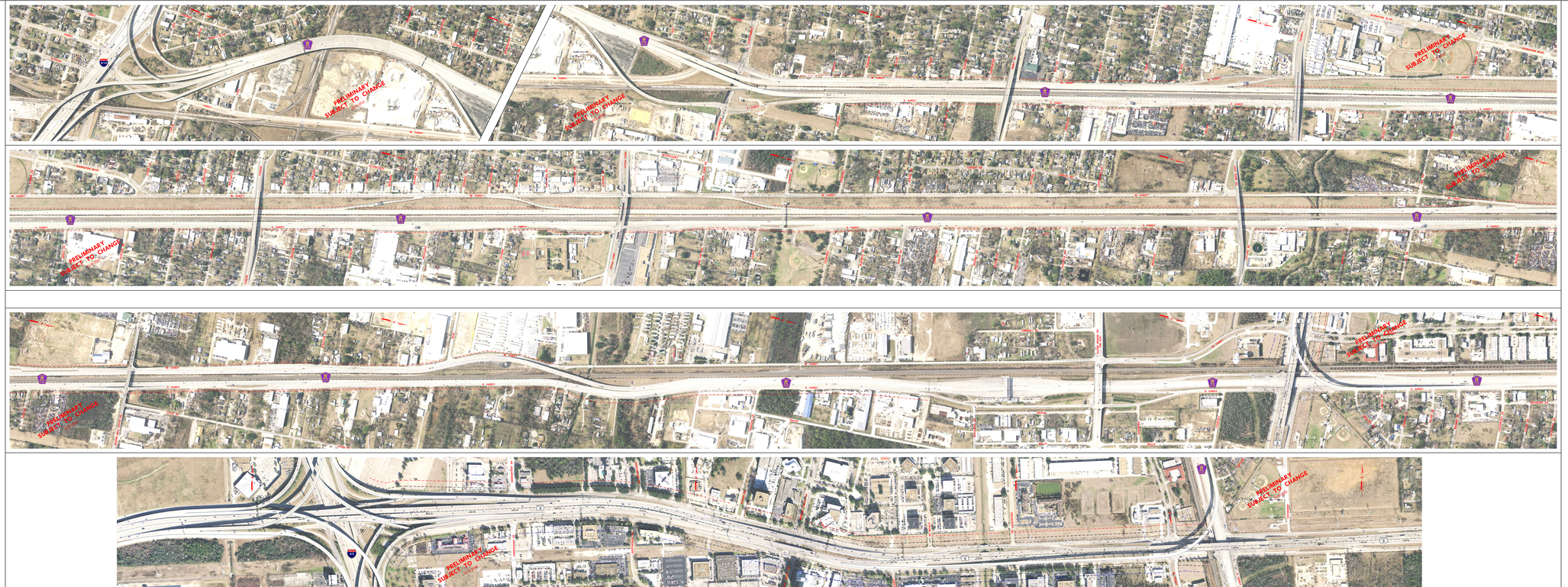

BELTWAY 8

IH 45 NORTH - UNIVERSE OF ALTERNATIVES

SEGMENT 1 PRELIMINARY SUBJECT TO CHANGE

HARDY TOLL RD: FROM BELTWAY 8 TO IH 10

BELTWAY 8: FROM IH 45 TO HARDY TOLL RD



EXISTING HARDY TOLL RD TYPICAL SECTION
FROM NORTH OF CROSSTIMBERS TO NORTH OF BERRY RD



PROPOSED HARDY TOLL RD TYPICAL SECTION
FROM NORTH OF CROSSTIMBERS TO NORTH OF BERRY RD

EXISTING HARDY TOLL RD TYPICAL SECTION
FROM SOUTH OF TIDWELL TO NORTH OF GULF BANK RD

PROPOSED HARDY TOLL RD TYPICAL SECTION
FROM SOUTH OF TIDWELL TO NORTH OF GULF BANK RD

EXISTING HARDY TOLL RD TYPICAL SECTION
FROM SOUTH OF ALDINE BENDER RD TO BELTWAY 8

PROPOSED HARDY TOLL RD TYPICAL SECTION
FROM SOUTH OF ALDINE BENDER RD TO BELTWAY 8

EXISTING TYPICAL SECTIONS

EXISTING TYPICAL SECTION
BELTWAY 8

PROPOSED TYPICAL SECTIONS



BELTWAY 8 E.O.W. TAKEN ON SOUTH SIDE



BELTWAY 8 E.O.W. TAKEN ON NORTH SIDE



BELTWAY 8 E.O.W. TAKEN ON BOTH SIDE

SCALE: 0 100 200 300 400

North Houston Highway Improvement Project

Texas Department of Transportation

OCTOBER 2012