Attachments

Attachment 1:
Banks Environmental Data
Regulatory Database Report
October 04, 2017

Attachment 2:
Environmental Data Resources Inc.,
EDR DataMap Corridor Study
May 22, 2014

Attachment 1:
Banks Environmental Data
Regulatory Database Report
October 04, 2017

Prepared for:

COX MCLAIN ENVIRONMENTAL CONSULTING INC - Austin
8401 Shoal Creek Blvd, STE 100
Austin, TX 78757

BANKS ENVIRONMENTAL DATA
A DIVISION OF THE BANKS GROUP

Regulatory Database Report

ASTM E1527-13/AAI Compliant

Harris County Corridor

TX

Harris County

PO #: 005-014-001

ES-125787

Wednesday, October 04, 2017

Table of Contents

Geographic Summary	3
Database Summary	4
Maps	
Summary Map - 0.25 Mile Buffer	5
Summary Map - 0.5 Mile Buffer	6
Summary Map - 1 Mile Buffer	7
Topographic Overlay Map - 1 Mile Buffer	8
Current Imagery Overlay Map - 0.5 Mile Buffer	9
Soils Sub-Report	
Soil Survey Map - 0.25 Mile Buffer	10
Soils Details	11
Soils Definitions	17
Water & Oil/Gas Wells Sub-Report	
Water & Oil/Gas Wells Map - 0.25 Mile Buffer	18
Water & Oil/Gas Wells Details	19
Sites Summary	
Mapped Sites Summary	24
Unmapped Sites Summary	42
Zip Code Map - 1 Mile Buffer	43
Sites Details	
Mapped Sites Details	44
Unmapped Sites Details	1159
Federal & State Database Definitions and Sources	1194
Disclaimer	1198

Banks Environmental Data, Inc. - 1601 Rio Grande, Ste. 331 - Austin, TX 78701 - 800.531.5255 P - 512.478.1433 F
www.banksenvdata.com

Geographic Summary

Location
Harris County, TX
Target location is 14.29 miles in length

Coordinates	
Longitude & Latitude in Degrees Minutes Seconds	NA
Longitude & Latitude in Decimal Degrees	NA
X and Y in UTM	NA

Elevation
NA

Zip Codes Searched	
Search Distance	**Zip Codes (historical zip codes included)**
Target Property	77002, 77201, 77003, 77007, 77201, 77009, 77019, 77022, 77037, 77076, 77088
0.25 miles	77002, 77201, 77003, 77004, 77006, 77007, 77201, 77009, 77019, 77022, 77037, 77038, 77060, 77076, 77088, 77091
0.5 miles	77002, 77201, 77003, 77004, 77006, 77007, 77201, 77009, 77019, 77022, 77037, 77038, 77060, 77076, 77088, 77091
1 mile	77002, 77201, 77003, 77004, 77006, 77007, 77201, 77008, 77009, 77010, 77018, 77019, 77020, 77022, 77026, 77037, 77038, 77060, 77067, 77076, 77088, 77091

Topos Searched	
Search Distance	**Topo Name**
Target Property	Park Place (1983), Settegast (1983), Aldine (1983), Houston Heights (1983)
0.25 miles	Park Place (1983), Settegast (1983), Aldine (1983), Houston Heights (1983), Bellaire (1983)
0.5 miles	Park Place (1983), Settegast (1983), Aldine (1983), Houston Heights (1983), Bellaire (1983)
1 mile	Park Place (1983), Settegast (1983), Aldine (1983), Houston Heights (1983), Bellaire (1983)

Banks Environmental Data, Inc. - 1601 Rio Grande, Ste. 331 - Austin, TX 78701 - 800.531.5255 P - 512.478.1433 F
www.banksenvdata.com

Database Summary

BANKS ENVIRONMENTAL DATA
A DIVISION OF THE BANKS GROUP

Databases Searched	Distance Searched	# Mapped	# Not Mapped	Total
Federal - ASTM 1527-13/AAI Required				
National Priority List (NPL)	1	0	0	0
Delisted National Priority List (DNPL)	0.5	0	0	0
SEMS (CER SEMS)	0.5	2	1	3
SEMS NFRAP (CER SEMS NFRAP)	0.5	4	0	4
RCRA CORRACTS (RCRA COR)	1	0	0	0
RCRA non-CORRACTS TSD (RCRA TSD)	0.5	6	0	6
RCRA Generators (RCRA GEN)	0.25	37	0	37
Federal Brownfields (FED BWN)	0.5	6	1	7
Federal Institutional Control (FED IC)	0.5	0	0	0
Federal Engineering Control (FED EC)	0.5	0	0	0
ERNS List (ERNS)	0.25	49	25	74
State - ASTM 1527-13/AAI Required				
State/Tribal Equivalent NPL (ST NPL)	1	1	0	1
State/Tribal Equivalent CERCLIS (ST CER)	0.5	0	0	0
State/Tribal Disposal or Landfill (SWLF)	0.5	3	0	3
State/Tribal Leaking Storage Tank (LPST)	0.5	213	4	217
State/Tribal Storage Tank (PST)	0.25	243	0	243
State/Tribal Institutional Control (ST IC)	0.25	6	0	6
State/Tribal Engineering Control (ST EC)	0.5	0	0	0
State/Tribal Voluntary Cleanup (VCP)	0.5	72	2	74
State/Tribal Brownfield (ST BWN)	0.5	1	0	1
State/Tribal Hazardous Waste (HW)	0.25	157	0	157
Non-ASTM/AAI Required Databases				
RCRA (RCRA)	0.25	113	1	114
Dry Cleaners (DRYC)	0.25	18	0	18
State/Tribal Municipal Settings Designation (MS)	0.25	3	0	3
Total Sites Found		**934**	**34**	**968**

Banks Environmental Data, Inc. - 1601 Rio Grande, Ste. 331 - Austin, TX 78701 - 800.531.5255 P - 512.478.1433 F
www.banksenvdata.com

Summary Map - 0.25 Mile Buffer

BANKS ENVIRONMENTAL DATA
A DIVISION OF THE BANKS GROUP

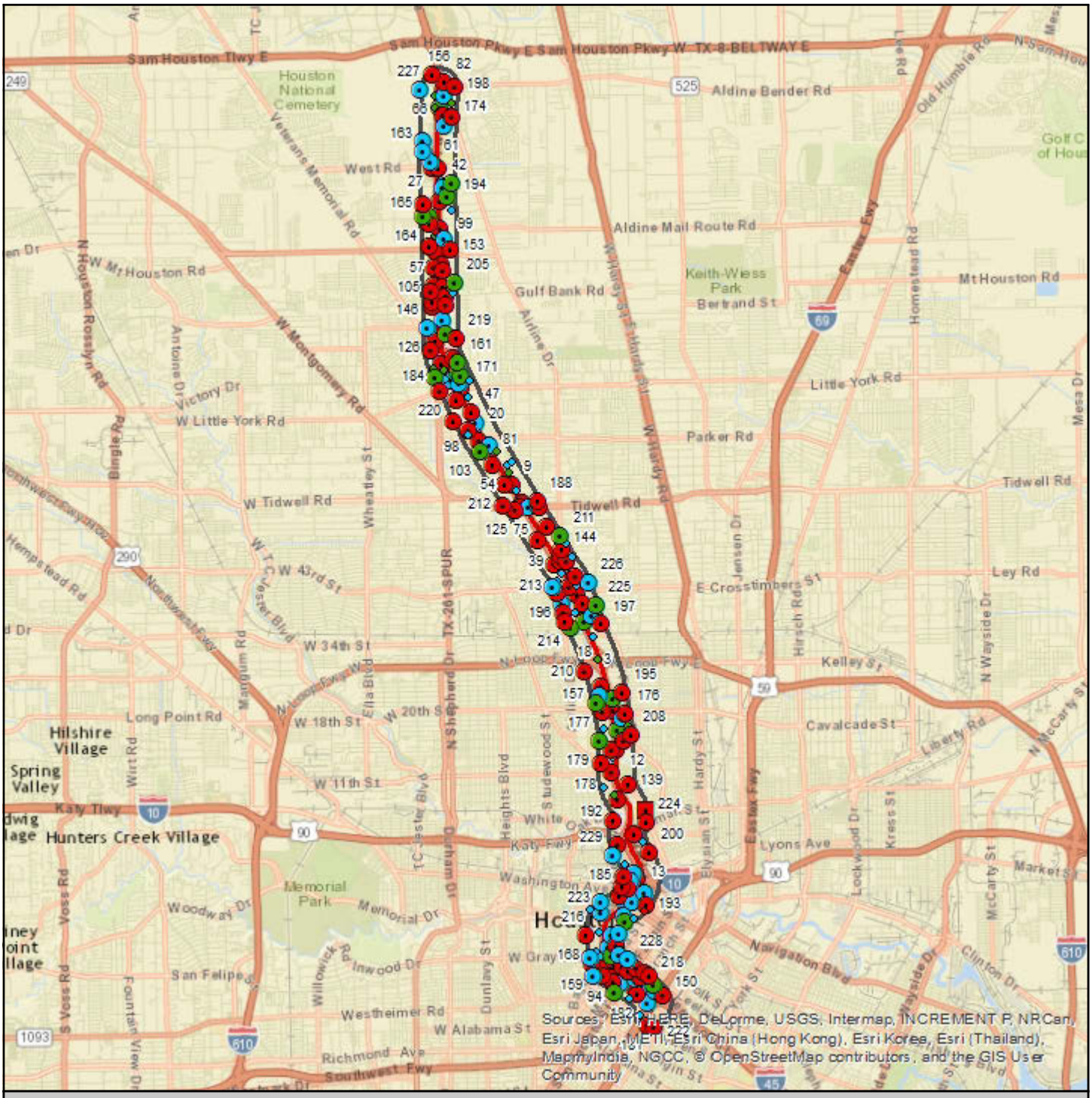

Harris County Corridor

Single Site | Cluster Site | Large Tract | Cluster Site with Large Tract
RCRA COR, RCRA TSD, CER, LPST, NPL, ST NPL, SWLF

Single Site | Cluster Site | Large Tract | Cluster Site with Large Tract
RCRA GEN, ST & FED BWN, ST & FED EC, ST & FED IC, DNPL, CER NFRAP, PST, VCP, ST CER

Single Site | Cluster Site | Large Tract | Cluster Site with Large Tract
ERNS, HW, RCRA, DRYC

Target Property

Search Buffer

1 : 130,000

1 inch = 2.052 miles
1 inch = 10833 feet
1 centimeter = 1.300 kilometers
1 centimeter = 1300 meters

Lambert Conformal Conic Projection
1983 North American Datum
First Standard Parallel: 33 0' 00" North
Second Standard Parallel: 45 0' 00" North
Central Meridian: 96 0' 00" West
Latitude of Origin: 39 0' 00" North

N

Banks Environmental Data, Inc. - 1601 Rio Grande, Ste. 331 - Austin, TX 78701 - 800.531.5255 P - 512.478.1433 F
www.banksenvdata.com

Summary Map - 0.5 Mile Buffer

BANKS ENVIRONMENTAL DATA
A DIVISION OF THE BANKS GROUP

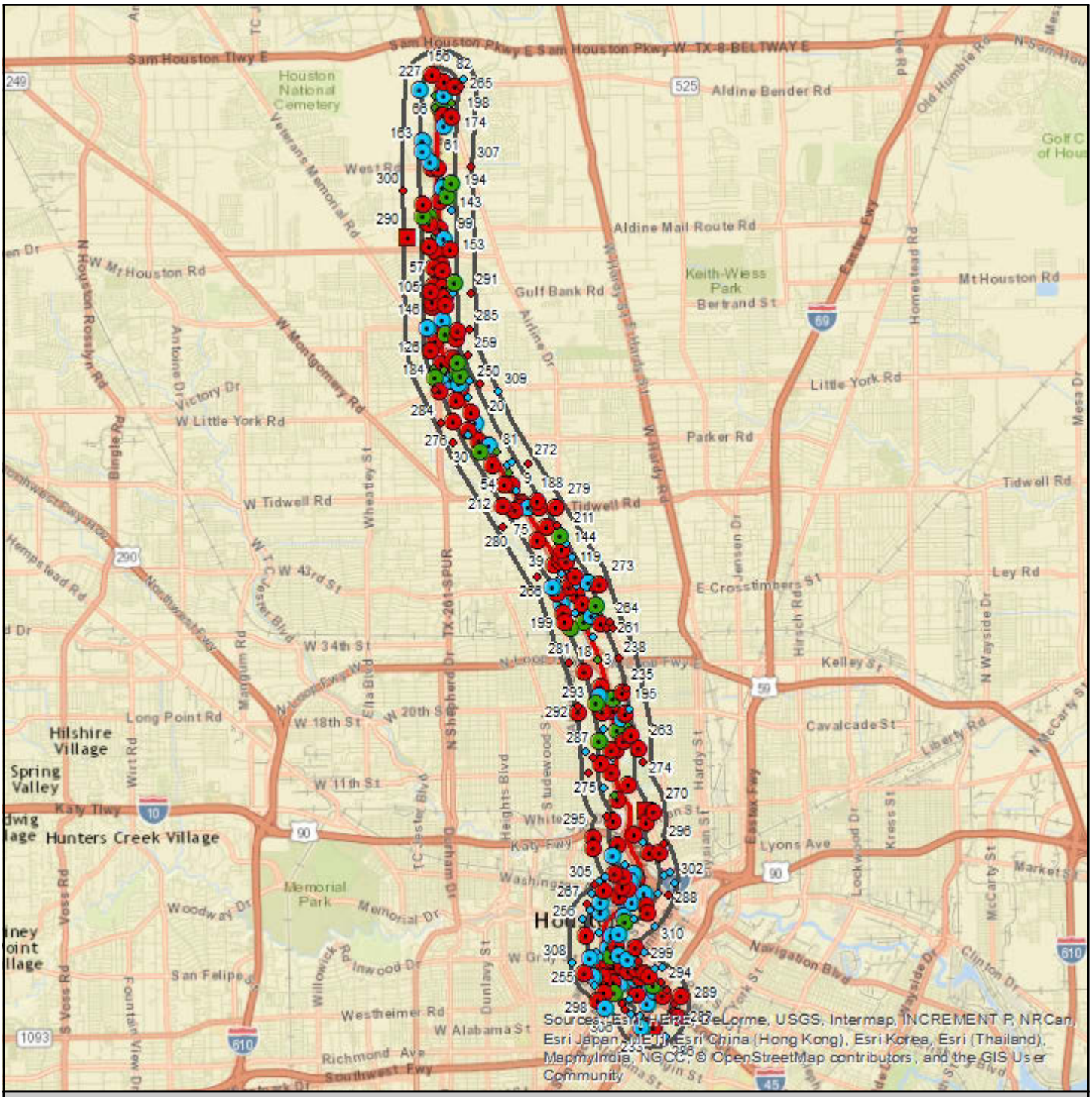

Sources: Esri, HERE, DeLorme, USGS, Intermap, INCREMENT P, NRCan, Esri Japan, METI, Esri China (Hong Kong), Esri Korea, Esri (Thailand), MapmyIndia, NGCC, © OpenStreetMap contributors, and the GIS User Community

Harris County Corridor

Single Site | Cluster Site | Large Tract | Cluster Site with Large Tract
RCRA COR, RCRA TSD, CER, LPST, NPL, ST NPL, SWLF

Single Site | Cluster Site | Large Tract | Cluster Site with Large Tract
RCRA GEN, ST & FED BWN, ST & FED EC, ST & FED IC, DNPL, CER NFRAP, PST, VCP, ST CER

Single Site | Cluster Site | Large Tract | Cluster Site with Large Tract
ERNS, HW, RCRA, DRYC

Target Property

Search Buffer

1 : 130,000

1 inch = 2.052 miles
1 inch = 10833 feet
1 centimeter = 1.300 kilometers
1 centimeter = 1300 meters

N

Lambert Conformal Conic Projection
1983 North American Datum
First Standard Parallel: 33 0' 00" North
Second Standard Parallel: 45 0' 00" North
Central Meridian: 96 0' 00" West
Latitude of Origin: 39 0' 00" North

Banks Environmental Data, Inc. - 1601 Rio Grande, Ste. 331 - Austin, TX 78701 - 800.531.5255 P - 512.478.1433 F
www.banksenvdata.com

Summary Map - 1 Mile Buffer

BANKS ENVIRONMENTAL DATA
A DIVISION OF THE BANKS GROUP

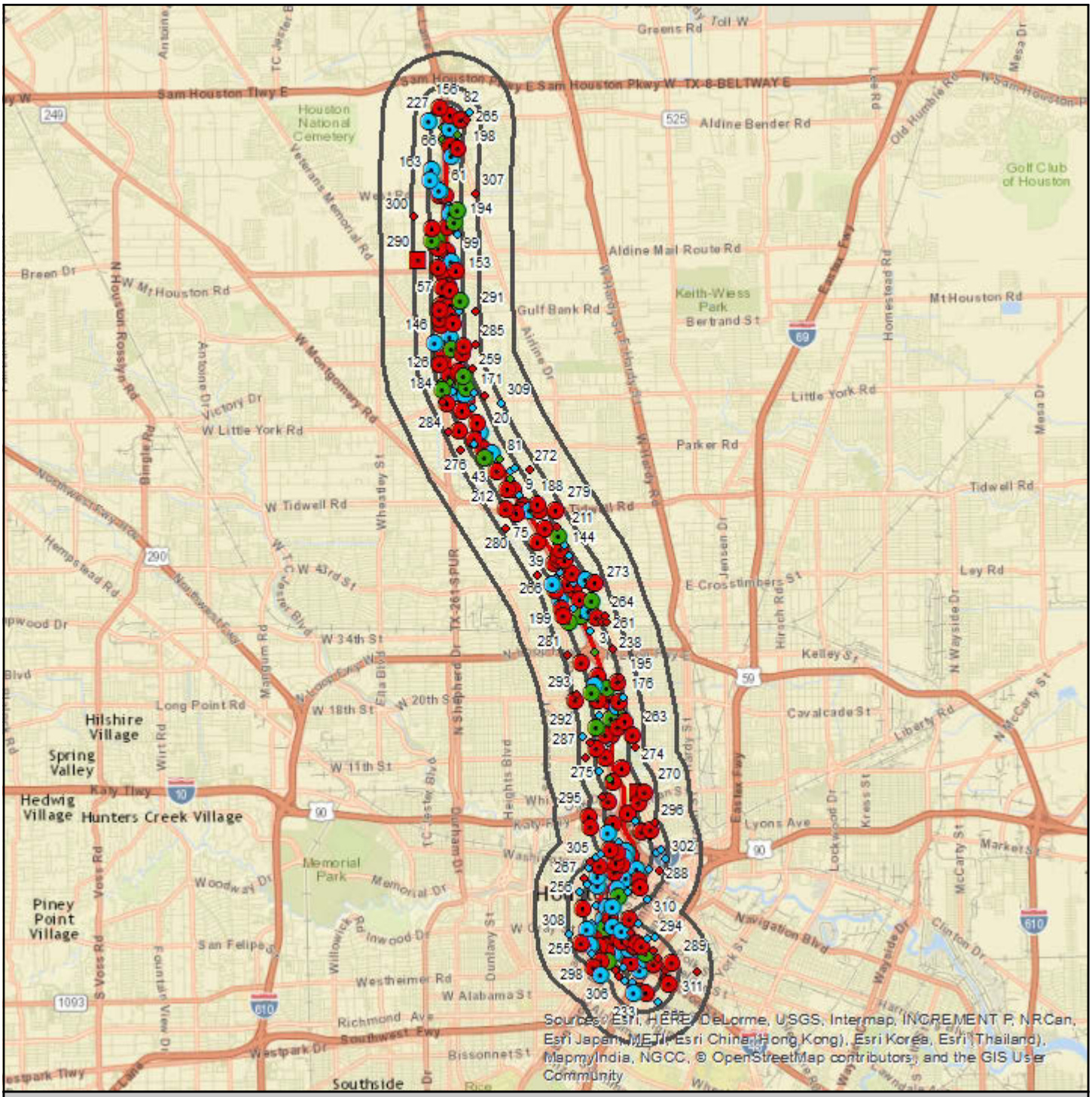

Harris County Corridor

Single Site | Cluster Site | Large Tract | Cluster Site with Large Tract
RCRA COR, RCRA TSD, CER, LPST, NPL, ST NPL, SWLF

Single Site | Cluster Site | Large Tract | Cluster Site with Large Tract
RCRA GEN, ST & FED BWN, ST & FED EC, ST & FED IC, DNPL, CER NFRAP, PST, VCP, ST CER

Single Site | Cluster Site | Large Tract | Cluster Site with Large Tract
ERNS, HW, RCRA, DRYC

Target Property

Search Buffer

1 : 140,000

1 inch = 2.210 miles
1 inch = 11667 feet
1 centimeter = 1.400 kilometers
1 centimeter = 1400 meters

N

Lambert Conformal Conic Projection
1983 North American Datum
First Standard Parallel: 33 0' 00" North
Second Standard Parallel: 45 0' 00" North
Central Meridian: 96 0' 00" West
Latitude of Origin: 39 0' 00" North

Banks Environmental Data, Inc. - 1601 Rio Grande, Ste. 331 - Austin, TX 78701 - 800.531.5255 P - 512.478.1433 F
www.banksenvdata.com

Topographic Overlay Map - 1 Mile Buffer

BANKS ENVIRONMENTAL DATA
A DIVISION OF THE BANKS GROUP

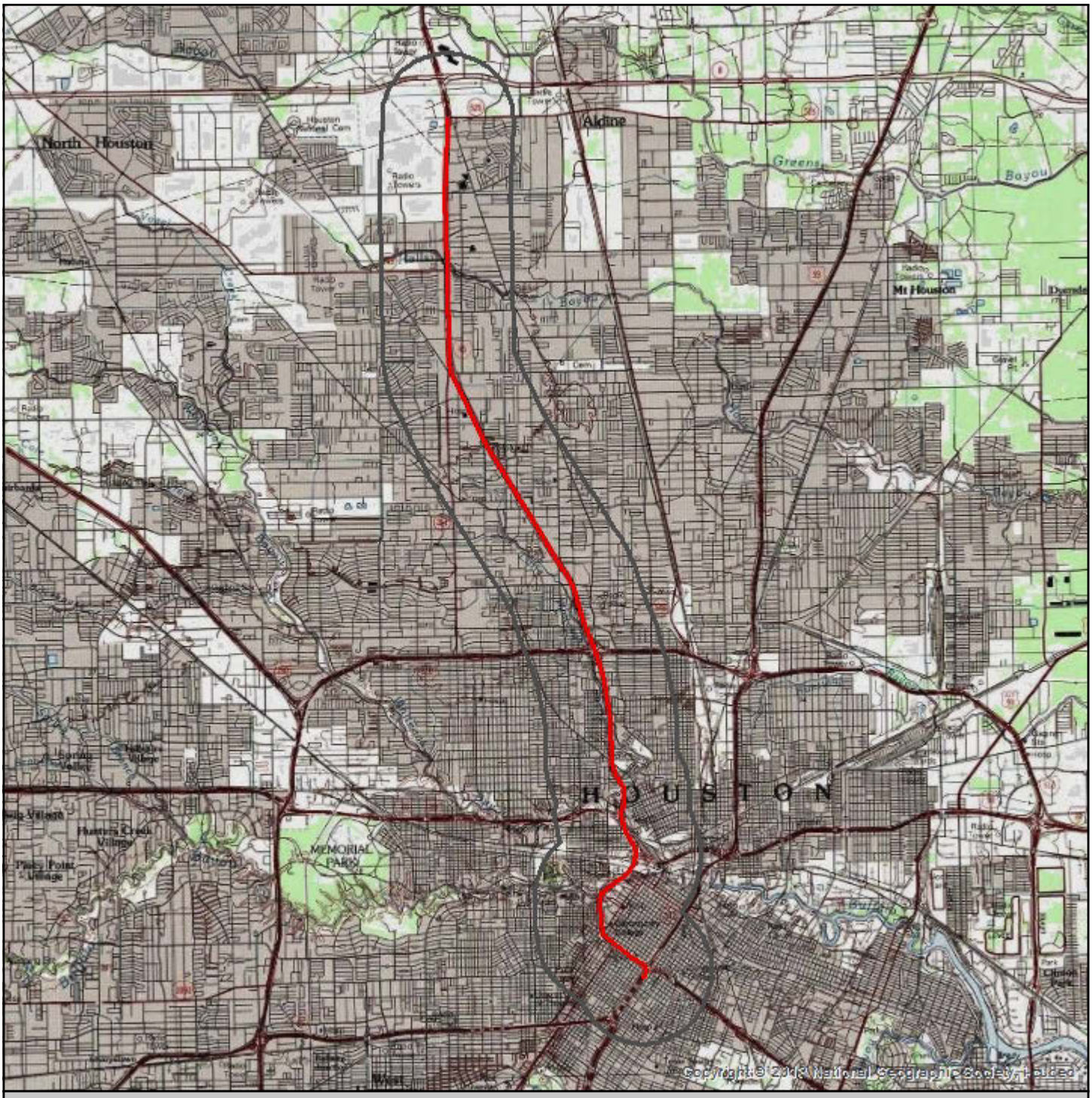

Harris County Corridor

Target Property

Search Buffer

Target Property Quad Name(s)
See Geographic Summary page for list

1 : 140,000

1 inch = 2.210 miles
1 inch = 11667 feet

Lambert Conformal Conic Projection
1983 North American Datum
First Standard Parallel: 33 0' 00" North
Second Standard Parallel: 45 0' 00" North
Central Meridian: 96 0' 00" West
Latitude of Origin: 39 0' 00" North

N

Banks Environmental Data, Inc. - 1601 Rio Grande, Ste. 331 - Austin, TX 78701 - 800.531.5255 P - 512.478.1433 F
www.banksenvdata.com

Current Imagery Overlay Map - 0.5 Mile Buffer

BANKS ENVIRONMENTAL DATA
A DIVISION OF THE BANKS GROUP

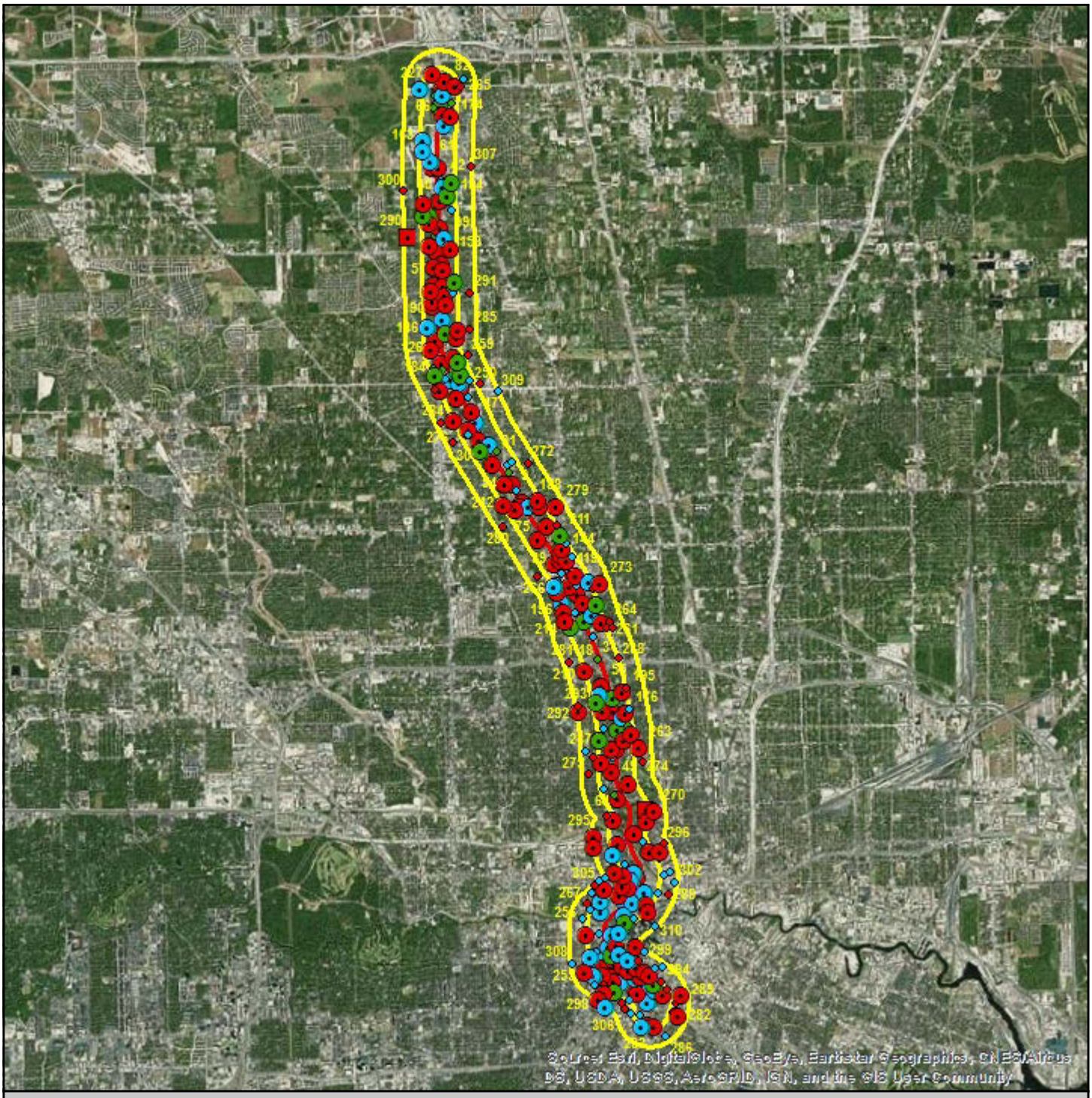

Harris County Corridor

Single Site | Cluster Site | Large Tract | Cluster Site with Large Tract

RCRA COR, RCRA TSD, CER, LPST, NPL, ST NPL, SWLF

Single Site | Cluster Site | Large Tract | Cluster Site with Large Tract

RCRA GEN, ST & FED BWN, ST & FED EC, ST & FED IC, DNPL, CER NFRAP, PST, VCP, ST CER

Single Site | Cluster Site | Large Tract | Cluster Site with Large Tract

ERNS, HW, RCRA, DRYC

Target Property

Search Buffer

1 : 130,000

1 inch = 2.052 miles
1 inch = 10833 feet
1 centimeter = 1.300 kilometers
1 centimeter = 1300 meters

N

Lambert Conformal Conic Projection
1983 North American Datum
First Standard Parallel: 33 0' 00" North
Second Standard Parallel: 45 0' 00" North
Central Meridian: 96 0' 00" West
Latitude of Origin: 39 0' 00" North

Banks Environmental Data, Inc. - 1601 Rio Grande, Ste. 331 - Austin, TX 78701 - 800.531.5255 P - 512.478.1433 F
www.banksenvdata.com

Soil Survey Map - 0.25 Mile Buffer

BANKS ENVIRONMENTAL DATA
A DIVISION OF THE BANKS GROUP

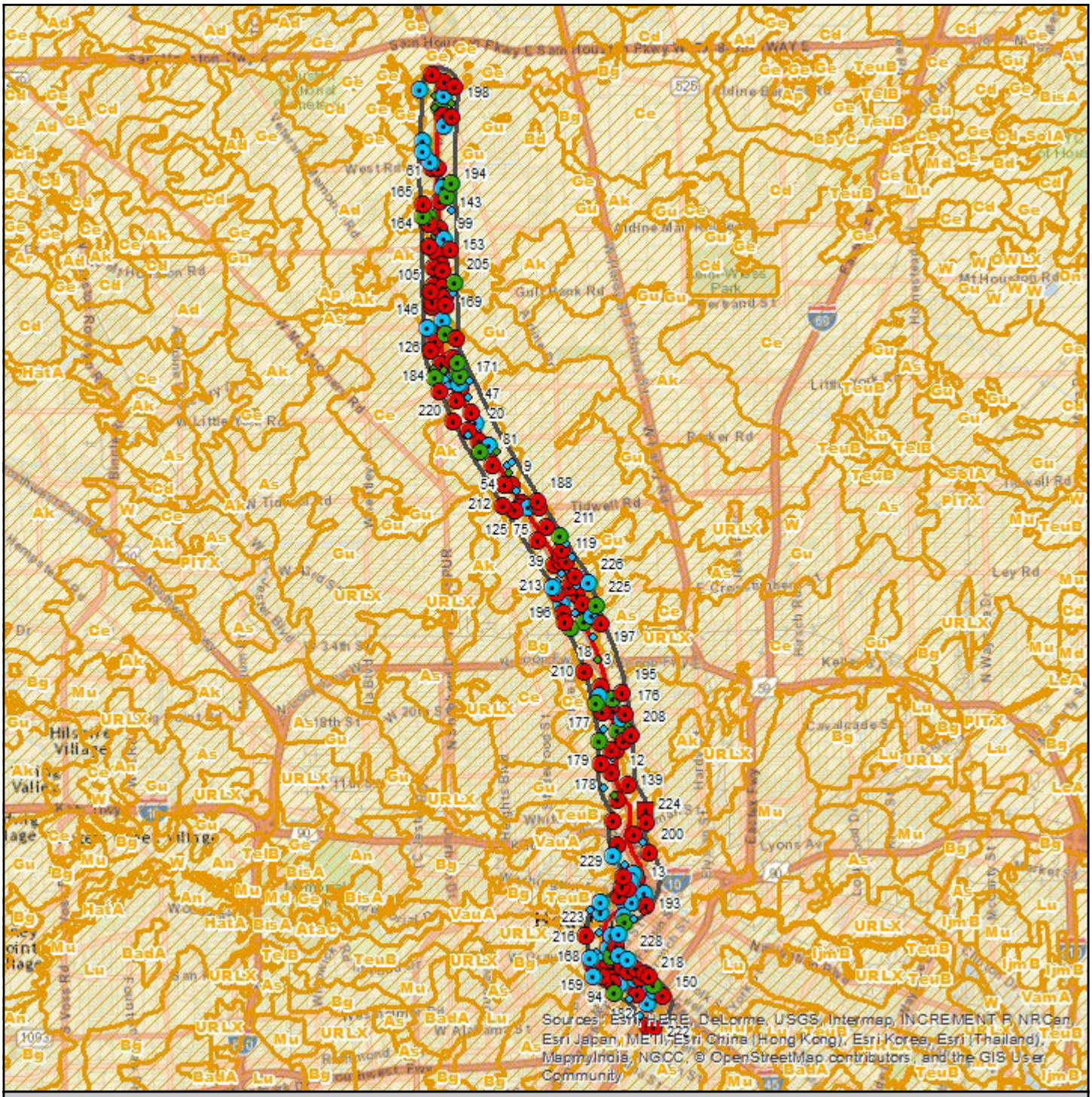

Harris County Corridor

Single Site | Cluster Site | Large Tract | Cluster Site with Large Tract
RCRA COR, RCRA TSD, CER, LPST, NPL, ST NPL, SWLF

Single Site | Cluster Site | Large Tract | Cluster Site with Large Tract
RCRA GEN, ST & FED BWN, ST & FED EC, ST & FED IC, DNPL, CER NFRAP, PST, VCP, ST CER

Single Site | Cluster Site | Large Tract | Cluster Site with Large Tract
ERNS, HW, RCRA, DRYC

Target Property
Search Buffer
Soils Boundary

1 : 130,000
1 inch = 2.052 miles
1 inch = 10833 feet
1 centimeter = 1.300 kilometers
1 centimeter = 1300 meters

N

Lambert Conformal Conic Projection
1983 North American Datum
First Standard Parallel: 33 0' 00" North
Second Standard Parallel: 45 0' 00" North
Central Meridian: 96 0' 00" West
Latitude of Origin: 39 0' 00" North

Banks Environmental Data, Inc. - 1601 Rio Grande, Ste. 331 - Austin, TX 78701 - 800.531.5255 P - 512.478.1433 F
www.banksenvdata.com

Soils

Soils Types Found	
Target Property	BadA, Gu, Cd, Ce, Ak, Ak, Bg, TeuB, Ce, VauA, URLX, Gu, URLX
Within 0.25 miles of Target Property	BadA, Ge, Ge, Gu, Cd, Ce, Bg, As, Ak, Ak, Bg, Ad, TeuB, Ce, W, VauA, URLX, TeuB, VauA, Ge, Ce, Mu, Gu, URLX, As, Ce

Soil Type Descriptions

Ad - Addicks loam

Percent Hydric	90
Minimum Depth to Bedrock	

Addicks (90 percent)

Hydrologic Group	Moderately low runoff potential when drained and high runoff potential undrained
Soil Drainage Class	Poorly drained
Corrosion Potential - Uncoated Steel	High
Depth to Restrictive Feature	

Horizon	Soil Texture	Upper Boundary	Lower Boundary	AASHTO	Unified
H1	Loam	0 cm	28 cm	A-4	ML
H2	Loam	28 cm	124 cm	A-4	CL, CL-ML, ML
H3	Loam	124 cm	198 cm	A-4, A-6	ML

Unnamed (10 percent)

Ak - Addicks-Urban land complex

Percent Hydric	55
Minimum Depth to Bedrock	

Addicks (55 percent)

Hydrologic Group	Moderately low runoff potential when drained and high runoff potential undrained
Soil Drainage Class	Poorly drained
Corrosion Potential - Uncoated Steel	High
Depth to Restrictive Feature	

Horizon	Soil Texture	Upper Boundary	Lower Boundary	AASHTO	Unified
H1	Loam	0 cm	28 cm	A-4	ML
H2	Loam	28 cm	124 cm	A-4	CL, CL-ML, ML
H3	Loam	124 cm	198 cm	A-4, A-6	ML

Urban land (40 percent)

Hydrologic Group	High runoff potential
Soil Drainage Class	
Corrosion Potential - Uncoated Steel	
Depth to Restrictive Feature	

Horizon	Soil Texture	Upper Boundary	Lower Boundary	AASHTO	Unified
H1	Variable	0 cm	102 cm		

Unnamed (5 percent)

As - Aris-Urban land complex

Percent Hydric	55
Minimum Depth to Bedrock	

Aris (55 percent)

Hydrologic Group	Moderately high runoff potential
Soil Drainage Class	Poorly drained
Corrosion Potential - Uncoated Steel	High
Depth to Restrictive Feature	

Banks Environmental Data, Inc. - 1601 Rio Grande, Ste. 331 - Austin, TX 78701 - 800.531.5255 P - 512.478.1433 F
www.banksenvdata.com

Soils

Horizon	Soil Texture	Upper Boundary	Lower Boundary	AASHTO	Unified
H1	Fine sandy loam	0 cm	53 cm	A-4	ML
H2	Sandy clay loam	53 cm	71 cm	A-6, A-7-6	CL
H3	Clay	71 cm	152 cm	A-7-6	CH, CL
H4	Clay loam	152 cm	198 cm	A-7-6	CH, CL

Urban land (35 percent)

Hydrologic Group	High runoff potential
Soil Drainage Class	
Corrosion Potential - Uncoated Steel	
Depth to Restrictive Feature	

Horizon	Soil Texture	Upper Boundary	Lower Boundary	AASHTO	Unified
H1	Variable	0 cm	102 cm		

Unnamed (10 percent)

BadA - Bacliff-Urban land complex, 0 to 1 percent slopes

Percent Hydric	65
Minimum Depth to Bedrock	

Bacliff (65 percent)

Hydrologic Group	High runoff potential
Soil Drainage Class	Poorly drained
Corrosion Potential - Uncoated Steel	High
Depth to Restrictive Feature	

Horizon	Soil Texture	Upper Boundary	Lower Boundary	AASHTO	Unified
A	Clay	0 cm	23 cm	A-7-6	CH
Bg	Clay	23 cm	89 cm	A-7-6	CH
Bssg	Clay	89 cm	203 cm	A-7-6	CH

Urban land (35 percent)

Hydrologic Group	High runoff potential
Soil Drainage Class	
Corrosion Potential - Uncoated Steel	
Depth to Restrictive Feature	0 to 0 cm to Manufactured layer

Horizon	Soil Texture	Upper Boundary	Lower Boundary	AASHTO	Unified
M	Variable	0 cm	102 cm		

Bg - Bernard-Urban land complex

Percent Hydric	0
Minimum Depth to Bedrock	

Bernard (55 percent)

Hydrologic Group	High runoff potential
Soil Drainage Class	Somewhat poorly drained
Corrosion Potential - Uncoated Steel	High
Depth to Restrictive Feature	

Horizon	Soil Texture	Upper Boundary	Lower Boundary	AASHTO	Unified
H1	Clay loam	0 cm	15 cm	A-6, A-7	CL
H2	Clay	15 cm	86 cm	A-7-6	CH, CL
H3	Clay	86 cm	165 cm	A-7-6	CH, CL

Urban land (35 percent)

Hydrologic Group	High runoff potential
Soil Drainage Class	
Corrosion Potential - Uncoated Steel	
Depth to Restrictive Feature	

Banks Environmental Data, Inc. - 1601 Rio Grande, Ste. 331 - Austin, TX 78701 - 800.531.5255 P - 512.478.1433 F
www.banksenvdata.com

Soils

Horizon	Soil Texture	Upper Boundary	Lower Boundary	AASHTO	Unified
H1	Variable	0 cm	102 cm		

Unnamed (10 percent)

Cd - Clodine fine sandy loam, 0 to 1 percent slopes

Percent Hydric	90
Minimum Depth to Bedrock	

Clodine (85 percent)

Hydrologic Group	Moderately high runoff potential when drained and high runoff potential undrained
Soil Drainage Class	Somewhat poorly drained
Corrosion Potential - Uncoated Steel	High
Depth to Restrictive Feature	

Horizon	Soil Texture	Upper Boundary	Lower Boundary	AASHTO	Unified
A	Fine sandy loam	0 cm	22 cm	A-4	ML, SM
Bt1	Loam	22 cm	58 cm	A-4, A-6	CL, CL-ML, ML
Bt2	Loam	58 cm	146 cm	A-4, A-6	CL, CL-ML, ML
Bt3	Loam	146 cm	203 cm	A-4, A-6	CL, CL-ML, ML

Katy (10 percent)

Hydrologic Group	Moderately high runoff potential
Soil Drainage Class	Moderately well drained
Corrosion Potential - Uncoated Steel	High
Depth to Restrictive Feature	

Horizon	Soil Texture	Upper Boundary	Lower Boundary	AASHTO	Unified
A	Fine sandy loam	0 cm	30 cm	A-4, A-6	CL, ML
Bt1	Loam	63 cm	71 cm	A-6, A-7-6	CL
Bt2	Clay loam	71 cm	203 cm	A-6, A-7-6	CH, CL
E	Fine sandy loam	30 cm	63 cm	A-4	CL-ML, ML

Gessner (5 percent)

Hydrologic Group	High runoff potential
Soil Drainage Class	Poorly drained
Corrosion Potential - Uncoated Steel	High
Depth to Restrictive Feature	

Horizon	Soil Texture	Upper Boundary	Lower Boundary	AASHTO	Unified
A	Fine sandy loam	0 cm	10 cm	A-4	CL, CL-ML, ML
Bg	Fine sandy loam	10 cm	47 cm	A-4	CL, CL-ML, ML
Btg1	Sandy clay loam	47 cm	64 cm	A-4, A-6	CL, CL-ML
Btg2	Sandy clay loam	64 cm	203 cm	A-6, A-7-6	CL

Ce - Clodine-Urban land complex

Percent Hydric	55
Minimum Depth to Bedrock	

Clodine (55 percent)

Hydrologic Group	Moderately low runoff potential when drained and high runoff potential undrained
Soil Drainage Class	Poorly drained
Corrosion Potential - Uncoated Steel	High
Depth to Restrictive Feature	

Horizon	Soil Texture	Upper Boundary	Lower Boundary	AASHTO	Unified
H1	Loam	0 cm	30 cm	A-4, A-6	CL
H2	Loam	30 cm	74 cm	A-4, A-6	CL, CL-ML
H3	Loam	74 cm	183 cm	A-4, A-6	CL, CL-ML

Banks Environmental Data, Inc. - 1601 Rio Grande, Ste. 331 - Austin, TX 78701 - 800.531.5255 P - 512.478.1433 F
www.banksenvdata.com

Soils

Urban land (35 percent)	
Hydrologic Group	High runoff potential
Soil Drainage Class	
Corrosion Potential - Uncoated Steel	
Depth to Restrictive Feature	

Horizon	Soil Texture	Upper Boundary	Lower Boundary	AASHTO	Unified
H1	Variable	0 cm	102 cm		

Unnamed (10 percent)

Ge - Gessner fine sandy loam, 0 to 1 percent slopes, ponded	
Percent Hydric	98
Minimum Depth to Bedrock	

Gessner (95 percent)	
Hydrologic Group	High runoff potential
Soil Drainage Class	Poorly drained
Corrosion Potential - Uncoated Steel	High
Depth to Restrictive Feature	

Horizon	Soil Texture	Upper Boundary	Lower Boundary	AASHTO	Unified
A	Fine sandy loam	0 cm	10 cm	A-4	CL, CL-ML, ML
Bg	Fine sandy loam	10 cm	47 cm	A-4	CL, CL-ML, ML
Btg1	Sandy clay loam	47 cm	64 cm	A-4, A-6	CL, CL-ML
Btg2	Sandy clay loam	64 cm	203 cm	A-6, A-7-6	CL

Clodine (3 percent)	
Hydrologic Group	Moderately high runoff potential when drained and high runoff potential undrained
Soil Drainage Class	Somewhat poorly drained
Corrosion Potential - Uncoated Steel	High
Depth to Restrictive Feature	

Horizon	Soil Texture	Upper Boundary	Lower Boundary	AASHTO	Unified
A	Fine sandy loam	0 cm	22 cm	A-4	ML, SM
Bt1	Loam	22 cm	58 cm	A-4, A-6	CL, CL-ML, ML
Bt2	Loam	58 cm	146 cm	A-4, A-6	CL, CL-ML, ML
Bt3	Loam	146 cm	203 cm	A-4, A-6	CL, CL-ML, ML

Katy (2 percent)	
Hydrologic Group	Moderately high runoff potential
Soil Drainage Class	Moderately well drained
Corrosion Potential - Uncoated Steel	High
Depth to Restrictive Feature	

Horizon	Soil Texture	Upper Boundary	Lower Boundary	AASHTO	Unified
A	Fine sandy loam	0 cm	30 cm	A-4, A-6	CL, ML
Bt1	Loam	63 cm	71 cm	A-6, A-7-6	CL
Bt2	Clay loam	71 cm	203 cm	A-6, A-7-6	CH, CL
E	Fine sandy loam	30 cm	63 cm	A-4	CL-ML, ML

Gu - Gessner-Urban land complex	
Percent Hydric	55
Minimum Depth to Bedrock	

Gessner (55 percent)	
Hydrologic Group	Moderately low runoff potential when drained and high runoff potential undrained
Soil Drainage Class	Poorly drained
Corrosion Potential - Uncoated Steel	High
Depth to Restrictive Feature	

Banks Environmental Data, Inc. - 1601 Rio Grande, Ste. 331 - Austin, TX 78701 - 800.531.5255 P - 512.478.1433 F
www.banksenvdata.com

Soils

Horizon	Soil Texture	Upper Boundary	Lower Boundary	AASHTO	Unified
H1	Loam	0 cm	41 cm	A-4	SC
H2	Loam	41 cm	203 cm	A-4, A-6	CL, CL-ML

Urban land (35 percent)	
Hydrologic Group	High runoff potential
Soil Drainage Class	
Corrosion Potential - Uncoated Steel	
Depth to Restrictive Feature	

Horizon	Soil Texture	Upper Boundary	Lower Boundary	AASHTO	Unified
H1	Variable	0 cm	102 cm		

Unnamed (10 percent)

Mu - Verland-Urban land complex	
Percent Hydric	0
Minimum Depth to Bedrock	

Verland (50 percent)	
Hydrologic Group	High runoff potential
Soil Drainage Class	Somewhat poorly drained
Corrosion Potential - Uncoated Steel	High
Depth to Restrictive Feature	

Horizon	Soil Texture	Upper Boundary	Lower Boundary	AASHTO	Unified
H1	Silty clay loam	0 cm	18 cm	A-6, A-7-6	CL
H2	Clay	18 cm	51 cm	A-7-6	CH
H3	Clay	51 cm	183 cm	A-7-6	CH, CL, SC

Urban land (35 percent)	
Hydrologic Group	High runoff potential
Soil Drainage Class	
Corrosion Potential - Uncoated Steel	
Depth to Restrictive Feature	

Horizon	Soil Texture	Upper Boundary	Lower Boundary	AASHTO	Unified
H1	Variable	0 cm	102 cm		

Unnamed (15 percent)

TeuB - Texla-Urban land complex, 0 to 2 percent slopes	
Percent Hydric	0
Minimum Depth to Bedrock	

Texla (65 percent)	
Hydrologic Group	High runoff potential
Soil Drainage Class	Somewhat poorly drained
Corrosion Potential - Uncoated Steel	High
Depth to Restrictive Feature	

Horizon	Soil Texture	Upper Boundary	Lower Boundary	AASHTO	Unified
A	Silt loam	0 cm	9 cm	A-4	CL, CL-ML, ML
Bt	Silty clay loam	62 cm	164 cm	A-6, A-7-6	CH, CL
Bt/E	Silt loam	35 cm	62 cm	A-4, A-6, A-7-6	CL
Btg	Silty clay loam	164 cm	203 cm	A-6, A-7-6	CL
E	Silt loam	9 cm	35 cm	A-4	CL, CL-ML, ML

Banks Environmental Data, Inc. - 1601 Rio Grande, Ste. 331 - Austin, TX 78701 - 800.531.5255 P - 512.478.1433 F
www.banksenvdata.com

Soils

Urban land (35 percent)	
Hydrologic Group	High runoff potential
Soil Drainage Class	
Corrosion Potential - Uncoated Steel	
Depth to Restrictive Feature	0 to 0 cm to Manufactured layer

Horizon	Soil Texture	Upper Boundary	Lower Boundary	AASHTO	Unified
M	Variable	0 cm	102 cm		

URLX - Urban land	
Percent Hydric	0
Minimum Depth to Bedrock	

Urban land (100 percent)	
Hydrologic Group	High runoff potential
Soil Drainage Class	
Corrosion Potential - Uncoated Steel	
Depth to Restrictive Feature	0 to 0 cm to Manufactured layer

Horizon	Soil Texture	Upper Boundary	Lower Boundary	AASHTO	Unified
M	Variable	0 cm	102 cm		

VauA - Vamont-Urban land complex, 0 to 1 percent slopes	
Percent Hydric	0
Minimum Depth to Bedrock	

Vamont (65 percent)	
Hydrologic Group	Moderately high runoff potential when drained and high runoff potential undrained
Soil Drainage Class	Somewhat poorly drained
Corrosion Potential - Uncoated Steel	High
Depth to Restrictive Feature	

Horizon	Soil Texture	Upper Boundary	Lower Boundary	AASHTO	Unified
A	Silty clay	0 cm	10 cm	A-7-6	CH
Bss	Clay	10 cm	51 cm	A-7-6	CH
Bssg1	Clay	51 cm	153 cm	A-7-6	CH
Bssg2	Clay	153 cm	203 cm	A-7-6	CH

Urban land (35 percent)	
Hydrologic Group	High runoff potential
Soil Drainage Class	
Corrosion Potential - Uncoated Steel	
Depth to Restrictive Feature	0 to 0 cm to Manufactured layer

Horizon	Soil Texture	Upper Boundary	Lower Boundary	AASHTO	Unified
M	Variable	0 cm	102 cm		

W - Water	
Percent Hydric	0
Minimum Depth to Bedrock	

Water (100 percent)	
Hydrologic Group	High runoff potential
Soil Drainage Class	
Corrosion Potential - Uncoated Steel	
Depth to Restrictive Feature	

Banks Environmental Data, Inc. - 1601 Rio Grande, Ste. 331 - Austin, TX 78701 - 800.531.5255 P - 512.478.1433 F
www.banksenvdata.com

Soils Descriptions

AASHTO Classification Definitions	
A-1, A-1-a, A-1-b	Granular materials (35% or less passing No. 200 sieve), sonte fragments, gravel and sand
A-2, A-2-4, A-2-5, A-2-6, A-2-7	Granular materials (35% or less passing No. 200 sieve), silty or clayey gravel and sand
A-3	Granular materials (35% or less passing No. 200 sieve), fine sand
A-4	Silt-Clay materials (more than 35% passing No. 200 sieve), silty soils
A-5	Silt-Clay materials (more than 35% passing No. 200 sieve), silty soils
A-6	Silt-Clay materials (more than 35% passing No. 200 sieve), clayey soils
A-7, A-7-5, A-7-6	Silt-Clay materials (more than 35% passing No. 200 sieve), clayey soils
A-8	Silt-Clay materials (more than 35% passing No. 200 sieve), clayey soils

Unified Classification Definitions	
CH	Fine-grained soils, silts and clays (liquid limit is 50% or more), Fat Clay
CL, CL-A (proposed), CL-K (proposed), CL-ML, CL-O (proposed), CL-T (proposed)	Fine-grained soils, silts and clays (liquid limit is less than 50%), Lean Clay
GC, GC-GM	Coarse-grained soils, Gravels, gravel with fines, Clayey Gravel
GM	Coarse-grained soils, Gravels, gravel with fines, Silty Gravel
GP, GP-GC, GP-GM	Coarse-grained soils, Gravels, clean gravels, Poorly Graded Gravel
GW, GW-GC, GW-GM	Coarse-grained soils, Gravels, clean gravels, Well-Graded Gravel
MH, MH-A, MH-K, MH-O, MH-T	Fine-grained soils, silts and clays (liquid limit is 50% or more), Elastic Silt
ML, ML-A (proposed), ML-K (proposed), ML-O (proposed), ML-T (proposed)	Fine-grained soils, silts and clays (liquid limit is less than 50%), Silt
OH, OH-T (proposed)	Fine-grained soils, silts and clays (liquid limit is 50% or more), Organic Clay or Organic Silt
OL	Fine-grained soils, silts and clays (liquid limit is less than 50%), Organic Clay or Organic Silt
PT	Highly organic soils, Peat
SC, SC-SM	Coarse-grained soils, Sands, sands with fines, Clayey Sand
SM	Coarse-grained soils, Sands, sands with fines, Silty Sand
SP, SP-SC, SP-SM	Coarse-grained soils, Sands, clean sands, Poorly Graded Sand
SW, SW-SC, SW-SM	Coarse-grained soils, Sands, clean sands, Well-Graded Sand

Source

Natural Resources Conservation Service, Soil Survey Geographic (SSURGO) Database.

Disclaimer

This Soils Survey from Banks Environmental Data, Inc. has searched Natural Resources Conservation Service (NRCS) and the Soil Survey Geographic Database (SSURGO). All soil data presented on the map and in the details section are based on information obtained from NRCS. Although Banks performs quality assurance and quality control on all data, inaccuracies of the data and mapped locations could possibly be traced to the source. Banks Environmental Data, Inc. cannot fully guarantee the accuracy of the SSURGO database maintained by NRCS.

Banks Environmental Data, Inc. - 1601 Rio Grande, Ste. 331 - Austin, TX 78701 - 800.531.5255 P - 512.478.1433 F
www.banksenvdata.com

Water & Oil/Gas Wells Map - 0.25 Mile Buffer

BANKS ENVIRONMENTAL DATA
A DIVISION OF THE BANKS GROUP

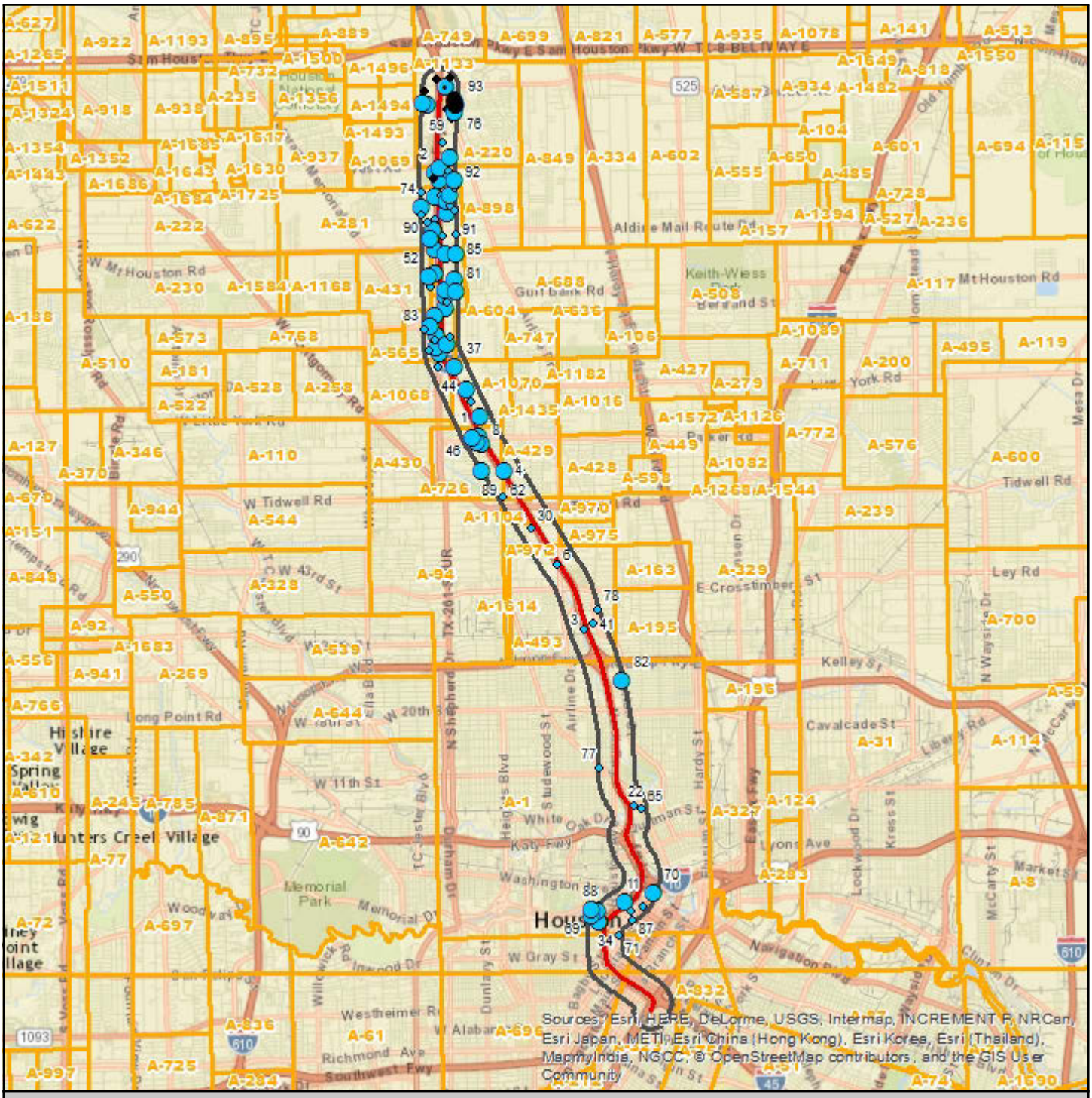

Harris County Corridor

- Single Water Well
- Water Well Cluster
- Single Oil/Gas/Other Well
- Oil/Gas/Other Well Cluster
- Water/Oil/Gas/Other Well Cluster
- Target Property
- Search Buffer
- Texas Land Survey

1 : 130,000

1 inch = 2.052 miles
1 inch = 10833 feet
1 centimeter = 1.300 kilometers
1 centimeter = 1300 meters

N

Lambert Conformal Conic Projection
1983 North American Datum
First Standard Parallel: 33 0' 00" North
Second Standard Parallel: 45 0' 00" North
Central Meridian: 96 0' 00" West
Latitude of Origin: 39 0' 00" North

Banks Environmental Data, Inc. - 1601 Rio Grande, Ste. 331 - Austin, TX 78701 - 800.531.5255 P - 512.478.1433 F
www.banksenvdata.com

Water & Oil/Gas Wells

Map ID	Well ID	Owner	Well Type	Elevation
1	HGSD3709	Houston, City of	Water: Public Supply	75 ft
1	65-13-301	City of Houston Heights #15	Water: Unused	78 ft
2	HGSD2866	MOBIL OIL CORPORATION	Water: Public Supply	81 ft
2	G1011842A	IH 45 DRIVE IN THEATRE	Water: Public Supply	82 ft
2	65-05-933	SAMPSON'S MOBIL	Water: Commercial	83 ft
3	156326	I-45 Plumbing	Water: Domestic	54 ft
4	HGSD1066	Houston, City of	Water: Public Supply	71 ft
4	G1010013HC	CITY OF HOUSTON	Water: Public Supply	72 ft
5	HGSD7236	Hoa, Bui	Water: Domestic	81 ft
5	HGSD8576	Hoa, Bui	Water: Domestic	81 ft
5	G1013085A	LA QUINTA INN & SUITES	Water: Public Supply	81 ft
5	G1013085B	LA QUINTA INN & SUITES	Water: Public Supply	81 ft
6	HGSD2715	Garza, Julio	Water: Irrigation	59 ft
7	USGS-295443095244201	USGS	Water: Not Reported	81 ft
7	65-05-920	UNDERWRITERS SALVAGE	Water: Commercial	81 ft
8	HGSD3179	HOUSTONIAN MOTOR LODGE, INC.	Water: Public Supply	76 ft
8	HGSD3180	HOUSTONIAN MOTOR LODGE, INC.	Water: Public Supply	76 ft
9	HGSD2865	MOBIL OIL CORPORATION	Water: Public Supply	82 ft
9	65-05-936	Mobil Oil Co.	Water: Industrial	83 ft
10	65-05-910	R E Daniels	Water: Domestic	80 ft
11	USGS-294551095221001	USGS	Water: Not Reported	27 ft
11	HGSD1019	Houston, City of	Water: Public Supply	33 ft
11	65-14-707	City of Houston Central	Water: Unused	30 ft
12	USGS-295452095244201	USGS	Water: Not Reported	83 ft
12	HGSD2872	SHELL OIL COMPANY	Water: Public Supply	83 ft
12	G1012037A	SHELL SELF SERVE STATION IH 45 W RD	Water: Public Supply	82 ft
12	G1010941A	MCDONALDS RESTAURANT 185 WEST RD	Water: Public Supply	83 ft
12	65-05-941	McDonald's Restaurant	Water: Public Supply	82 ft
12	65-05-950	McDonald's Restaurant	Water: Public Supply	82 ft
13	HGSD4215	MOTIVA ENTERPRISES LLC	Water: Irrigation	76 ft
13	G1012582A	SHELL SELF SERVE STATION	Water: Public Supply	79 ft
14	HGSD7282	Walter Homes, Jim	Water: Domestic	81 ft
15	USGS-295240095244501	USGS	Water: Not Reported	84 ft
15	HGSD7257	Griffincher Real Estate, LP	Water: Domestic	84 ft
15	HGSD7663	Baba Ahmadi, Manoocher	Water: Domestic	83 ft
15	65-05-947	Gullo-Haas Toyota	Water: Public Supply	84 ft
16	HGSD8196	Soudjani, Ali	Water: Domestic	77 ft
17	4220100		Canceled / Abandoned Location	82 ft
18	103125	Vestcor Apartments	Water: Irrigation	83 ft
19	65-05-915	Texaco Inc.	Water: Industrial	79 ft
20	HGSD7377	SATURN OF HOUSTON-NORTH FREEWAY	Water: Domestic	83 ft
20	HGSD7819	Hayes Truck Group	Water: Domestic	83 ft
20	HGSD8445	Situs Estate LLC	Water: Domestic	84 ft
21	HGSD7683	9820 North Freeway, LLC	Water: Domestic	80 ft
22	44920	GEORGE & LORI RODRIGUEZ	Water: Domestic	40 ft

Banks Environmental Data, Inc. - 1601 Rio Grande, Ste. 331 - Austin, TX 78701 - 800.531.5255 P - 512.478.1433 F
www.banksenvdata.com

Water & Oil/Gas Wells

Map ID	Well ID	Owner	Well Type	Elevation
23	USGS-295334095244704	USGS	Water: Not Reported	81 ft
23	HGSD1523	Southern Water Corporation	Water: Public Supply	80 ft
23	HGSD1525	Southern Water Corporation	Water: Public Supply	80 ft
23	65-05-949	Hidden Valley Water System	Water: Public Supply	80 ft
24	HGSD3001	Exxon Company, U.S.A.	Water: Irrigation	84 ft
24	65-05-913	Exxon	Water: Industrial	84 ft
25	HGSD7261	Pass Port Inn	Water: Domestic	83 ft
25	HGSD8197	Halliejo, Ltd.	Water: Domestic	83 ft
25	HGSD7754	Threepence Limited	Water: Domestic	83 ft
26	HGSD2829	Exxon Company, U.S.A.	Water: Irrigation	81 ft
26	HGSD6930	8900 North Freeway, LC	Water: Other	82 ft
27	HGSD6425	Matangkasombut, Paul	Water: Domestic	77 ft
27	HGSD7330	Hernandez, Raymond	Water: Domestic	78 ft
27	HGSD12074	Hernandez, Raymond	Water: Domestic	77 ft
27	267862	Raymond Hernandez	Water: Domestic	76 ft
28	HGSD3114	GARCIA, GUSTAVO	Water: Irrigation	80 ft
28	HGSD3115	GARCIA, GUSTAVO	Water: Irrigation	80 ft
28	G1011595A	NORTH FREEWAY CENTER	Water: Public Supply	82 ft
28	G1011595B	NORTH FREEWAY CENTER	Water: Public Supply	83 ft
28	65-05-923	Johnson & Legget N. Shepherd Manor	Water: Public Supply	83 ft
28	65-05-924	Johnson & Legget N Shepherd Manor	Water: Public Supply	83 ft
29	HGSD10108	8345 North Freeway LLC	Water: Domestic	84 ft
30	65-13-321	Harold Long	Water: Domestic	65 ft
31	HGSD6236	Burch, Duncan	Water: Domestic	83 ft
31	HGSD6857	Biedrzycki Enterprises	Water: Domestic	82 ft
31	235602	AVW., Inc.	Water: Public Supply	83 ft
32	HGSD2804	STAR ENTERPRISE	Water: Irrigation	77 ft
32	HGSD2876	SHELL OIL COMPANY	Water: Public Supply	76 ft
32	65-05-926	J W Rumfolo	Water: Industrial	78 ft
33	53153	Race Trac Petroleum	Water: Domestic	81 ft
34	USGS-294536095223201	USGS	Water: Not Reported	41 ft
34	65-13-927	City of Houston	Water: Public Supply	41 ft
35	USGS-295130095241201	USGS	Water: Not Reported	77 ft
35	USGS-295130095241203	USGS	Water: Not Reported	77 ft
35	HGSD1067	Houston, City of	Water: Public Supply	79 ft
35	HGSD3479	Houston, City of	Water: Public Supply	76 ft
35	G1010013V	CITY OF HOUSTON	Water: Public Supply	76 ft
35	65-13-322	City of Houston (Heights #15A)	Water: Public Supply	77 ft
35	65-13-323	City of Houston Well # 15SB	Water: Public Supply	77 ft
36	4220100		Gas	87 ft
37	HGSD2873	SHELL OIL COMPANY	Water: Public Supply	81 ft
37	HGSD5093	SWINEHART, B.J.	Water: Public Supply	82 ft
37	HGSD7637	Cactus King	Water: Agriculture	83 ft
38	HGSD7977	Halliejo, Ltd.	Water: Domestic	81 ft
39	HGSD2863	MOBIL OIL CORPORATION	Water: Irrigation	86 ft

Banks Environmental Data, Inc. - 1601 Rio Grande, Ste. 331 - Austin, TX 78701 - 800.531.5255 P - 512.478.1433 F
www.banksenvdata.com

Water & Oil/Gas Wells

Map ID	Well ID	Owner	Well Type	Elevation
39	65-05-607	Mobil Oil Co.	Water: Industrial	88 ft
39	42-201-03264-00		Permitted Location	86 ft
40	65-05-912	Humble Oil & Refining Co.	Water: Unused	80 ft
41	65-13-603	Houston Textile Co	Water: Industrial	58 ft
42	42-201-03262-00		Gas	87 ft
43	HGSD4756	Unity Spirit Missionary Baptist Church	Water: Domestic	79 ft
43	109700	Jack & Sally Callon	Water: Domestic	79 ft
44	USGS-295209095242001	USGS	Water: Not Reported	80 ft
44	G1012199A	LITTLE YORK BOWLING LANES	Water: Public Supply	83 ft
45	65-14-765	Ineeda Laundry	Water: Plugged or Destroyed	38 ft
46	G1010013HD	CITY OF HOUSTON	Water: Public Supply	77 ft
46	G1010013W	CITY OF HOUSTON	Water: Public Supply	77 ft
47	G1010013MH	CITY OF HOUSTON	Water: Public Supply	78 ft
47	G1010013MG	CITY OF HOUSTON	Water: Public Supply	78 ft
47	65-13-310	City of Houston Glenoaks Utilities	Water: Unused	79 ft
47	65-13-311	City of Houston Glenoaks Utilities	Water: Unused	79 ft
48	HGSD2110	PALMS NURSERY	Water: Other	82 ft
49	65-05-901	Southern Water Corp Hidden Valley	Water: Public Supply	83 ft
50	HGSD4213	Blue Bell Place Builders	Water: Public Supply	79 ft
50	G1010646A	605 BLUE BELL WELL	Water: Public Supply	79 ft
51	HGSD4209	Blue Bell Place Builders	Water: Public Supply	80 ft
51	HGSD4211	Blue Bell Place Builders	Water: Public Supply	79 ft
51	65-05-927	502 Blue Bell Water System	Water: Public Supply	79 ft
52	HGSD1524	Houston, City of	Water: Public Supply	81 ft
52	HGSD4048	Houston, City of	Water: Public Supply	82 ft
52	G1010012A	HIDDEN VALLEY SUBDIVISION	Water: Public Supply	82 ft
52	G1010012B	HIDDEN VALLEY SUBDIVISION	Water: Public Supply	81 ft
52	65-05-939	Hidden Valley Water System	Water: Public Supply	81 ft
53	HGSD2564	Entex, A Noram Energy Co.	Water: Irrigation	81 ft
54	HGSD5124	BEREAN BAPTIST CHURCH	Water: Public Supply	82 ft
55	340037	Tallows Mobile Home Park	Water: Public Supply	78 ft
56	HGSD5603	Lone Star Ford	Water: Domestic	84 ft
56	G1012873A	LONE STAR FORD	Water: Public Supply	84 ft
57	HGSD8829	Faith & Grace Ministries	Water: Domestic	82 ft
58	G1010013GQ	CITY OF HOUSTON	Water: Public Supply	51 ft
58	65-13-933	City of Houston Central	Water: Plugged or Destroyed	53 ft
59	HGSD3832	Greenspoint Inn	Water: Public Supply	86 ft
59	HGSD3833	Greenspoint Inn	Water: Public Supply	87 ft
59	G1011804A	GREENSPOINT PLAZA INN	Water: Public Supply	86 ft
60	G1010643A	502 BLUE BELL WATER SYSTEM	Water: Public Supply	79 ft
61	65-14-725	Model Laundry	Water: Plugged or Destroyed	36 ft
62	HGSD1065	Houston, City of	Water: Public Supply	68 ft
63	4220100		Permitted Location	86 ft
64	HGSD4696	Flores, Robert M/Maria L. Salas	Water: Domestic	83 ft
65	65-14-709	Crescent Laundry	Water: Unused	49 ft

Water & Oil/Gas Wells

Map ID	Well ID	Owner	Well Type	Elevation
66	HGSD5408	Reyes, Mario	Water: Domestic	81 ft
66	HGSD6961	Northville Real Estate, Ltd.	Water: Domestic	81 ft
67	HGSD2925	Aldine I.S.D.	Water: Public Supply	82 ft
67	HGSD2926	Aldine I.S.D.	Water: Public Supply	83 ft
68	4220100		Dry Hole	85 ft
69	G1010013GO	CITY OF HOUSTON	Water: Public Supply	ft
69	65-13-926	City of Houston Central	Water: Unused	8 ft
70	65-14-715	Houston Ice and Cold Storage	Water: Unused	38 ft
70	65-14-726	Houston Ice and Cold Storage Co.	Water: Unused	18 ft
71	65-14-703	Phenix Dairy Well #2	Water: Unused	48 ft
72	USGS-295330095243002	USGS	Water: Not Reported	79 ft
72	HGSD1872	Houston, City of	Water: Public Supply	78 ft
72	HGSD4022	SUNBELT UTILITIES	Water: Public Supply	79 ft
72	G1010117A	SUNBELT FWSD NORTHLINE TERRACE	Water: Public Supply	79 ft
72	G1010117B	SUNBELT FWSD NORTHLINE TERRACE	Water: Public Supply	79 ft
72	65-05-917	Northline Terrace	Water: Public Supply	78 ft
72	65-05-948	Northline Terrace Well # 4	Water: Public Supply	79 ft
73	270722	Carol Guillory	Water: Domestic	80 ft
74	HGSD8623	Sunnywood Partnership LP	Water: Domestic	79 ft
74	HGSD9932	Southwest Canopy of Texas	Water: Domestic	79 ft
75	4220100		Dry Hole	86 ft
76	USGS-295533095242901	USGS	Water: Not Reported	85 ft
76	HGSD2460	Houston, City of	Water: Public Supply	85 ft
76	65-05-604	Greenspoint Area	Water: Public Supply	85 ft
77	HGSD1788	LAMAR HOTEL	Water: Public Supply	50 ft
78	G1013079A	FULTON CABINS	Water: Public Supply	60 ft
79	42-201-30456-00		Dry Hole	84 ft
79	42-201-82951-00		Dry Hole	85 ft
79	42-201-82951-00	MITCHELL ENERGY CORPORATION	Dry Hole	85 ft
79	42-201-30456-00	MITCHELL ENERGY CORPORATION	Dry Hole	84 ft
80	HGSD7567	Dameron, Bobby & Markie	Water: Public Supply	82 ft
81	HGSD5416	Smith RV Rentals	Water: Other	80 ft
81	HGSD5350	Kang, Young Soo	Water: Domestic	83 ft
81	HGSD10375	Smith RV Rentals	Water: Other	80 ft
82	G1010013GD	CITY OF HOUSTON	Water: Public Supply	57 ft
82	65-14-412	City of Houston Lindale Park	Water: Unused	57 ft
83	HGSD3246	SIGMOR CORPORATION	Water: Irrigation	84 ft
84	USGS-295540095245601	USGS	Water: Not Reported	87 ft
84	G1011804B	GREENSPOINT PLAZA INN	Water: Public Supply	87 ft
84	65-05-625	Greensport Inn	Water: Domestic	87 ft
85	HGSD7555	J & J Lawn Equipment and Service, Inc.	Water: Public Supply	77 ft
85	HGSD12627	Saxton Enterprises, Inc.	Water: Domestic	76 ft
86	HGSD12722	Graziano Family, LP	Water: Domestic	81 ft
87	65-14-720	Rice Hotel Laundry	Water: Plugged or Destroyed	50 ft
88	USGS-294545095223801	USGS	Water: Not Reported	38 ft

Banks Environmental Data, Inc. - 1601 Rio Grande, Ste. 331 - Austin, TX 78701 - 800.531.5255 P - 512.478.1433 F
www.banksenvdata.com

Water & Oil/Gas Wells

Map ID	Well ID	Owner	Well Type	Elevation
88	HGSD1022	Houston, City of	Water: Public Supply	44 ft
88	G1010013N	CITY OF HOUSTON	Water: Public Supply	39 ft
88	65-13-905	City of Houston Central 21	Water: Public Supply	38 ft
89	USGS-295109095240801	USGS	Water: Not Reported	73 ft
89	65-13-302	City of Houston Heights #14	Water: Public Supply	73 ft
90	HGSD1771	Houston, City of	Water: Public Supply	79 ft
91	HGSD12969	Dewnani, Arjun	Water: Domestic	79 ft
92	HGSD5197	Sanjuan, Benjamin	Water: Domestic	81 ft
92	HGSD6290	Vines, Vikki	Water: Domestic	81 ft
92	HGSD9180	LAAJ Company LLC	Water: Domestic	81 ft
92	G1010560A	GOLDEN CARRIAGE MOBILE HOME PARK	Water: Public Supply	81 ft
93	42-201-03260-00	MITCHELL ENERGY CORPORATION	Oil / Gas	86 ft
93	42-201-03260-00	MITCHELL ENERGY CORPORATION	Oil / Gas	86 ft
94	337902	Cesar Barrera	Water: Domestic	80 ft

Source

U.S. Geological Survey, Texas Water Development Board (GW and Submitted Driller's Report), Texas Commission of Environmental Quality (PWS), Railroad Commission of Texas (Production Data)

Disclaimer

This well scan from Banks Environmental Data, Inc. has included a digital search of state and federal wells currently digitized in our geospatial database. Since this scan includes only well data that is currently mapped in our geospatial database, more wells could exist within the search area. For a complete well search or to locate more details, please contact Banks to obtain a full Water Well Report or Oil & Gas Well/Pipeline Search Report. More detailed individual well records can also be obtained from Banks for an additional cost, please reference a Well ID # from this well scan.

All well locations are based on information obtained from state and federal sources. Although Banks performs quality assurance and quality control on all data, inaccuracies of the records and mapped locations could possibly be traced to the specific regulatory authority or individual well driller. Banks Environmental Data, Inc. cannot fully guarantee the accuracy of the data or well location(s) of the maps and records maintained by the state and federal agencies.

Banks Environmental Data, Inc. - 1601 Rio Grande, Ste. 331 - Austin, TX 78701 - 800.531.5255 P - 512.478.1433 F
www.banksenvdata.com

Mapped Sites Summary

BANKS ENVIRONMENTAL DATA A DIVISION OF THE BANKS GROUP

Database	Distance from Target Property	Map ID	Facility Site Name	Facility Site Address	Site Details Page #
CER SEMS	0.22 miles E	193	SMITH STREET BRIDGE	Postal Address is unavailable for the Site, HOUSTON, TX 77002	44
CER SEMS	0.36 miles E	270	DEE FOUNDRIES INC.	2408 EVERETT STREET, HOUSTON, TX 77009-7806	45
CER SEMS NFRAP	0.24 miles NW	217	TREES, INC	7020 STUEBNER AIRLINE, HOUSTON, TX 77278	46
CER SEMS NFRAP	0.28 miles W	242	HARRISON JET GUNS INC	1616 MCGOWEN, HOUSTON, TX 77034	47
CER SEMS NFRAP	0.32 miles W	256	ALLEN PARKWAY VILLAGE	1600 ALLEN PARKWAY, HOUSTON, TX 77001	48
CER SEMS NFRAP	0.37 miles E	273	JAMES DAVIS SITE	150 VAN MOLAN, HOUSTON, TX 77022	49
RCRA TSD	0.07 miles SE	73	FAULKNER CONTRACTORS INC	205 ODDO, HOUSTON, TX 77022	50
RCRA TSD	0.12 miles SE	120	CG TRANSPORT AND DELIVERY SERVICE	4101 FULTON STREET SUITE 141, HOUSTON, TX 77009	52
RCRA TSD	0.14 miles E	132	DWIGHT E GANNON	514 W CANINO RD, HOUSTON, TX 77037	54
RCRA TSD	0.18 miles E	158	TRANSWESTERN PIPELINE COMPANY	1400 SMITH STREET, HOUSTON, TX 77002	55
RCRA TSD	0.19 miles S	165	WASTE SOLUTIONS INC	9817 SUNNYWOOD DR, HOUSTON, TX 77038	56
RCRA TSD	0.35 miles E	264	STEVES INSTALLATION CO INC	215 BENNINGTON, HOUSTON, TX 77022	58
RCRA GEN	0.03 miles W	5	HOUSTON POLICE CRIME LAB	33 ARTESIAN RM 326, HOUSTON, TX 77002	60
RCRA GEN	0.05 miles E	8	CVS PHARMACY 6409	4314 NORTH FWY, HOUSTON, TX 77022	62
RCRA GEN	0.06 miles N	17	CVS PHARMACY 7495	519 E TIDWELL RD, HOUSTON, TX 77022	64
RCRA GEN	0.04 miles SW	23	SHELL SVC STATION	9351 N FWY, HOUSTON, TX 77037	66
RCRA GEN	0.07 miles SW	27	THE PEP BOYS MANNY MOW & JACK #209	10275 N FWY, HOUSTON, TX 77037	68
RCRA GEN	0.06 miles N	56	MOORES ENGINE EXCHANGE	8450 I-45 N, HOUSTON, TX 77037	70
RCRA GEN	0.06 miles N	56	AUTONATION USA HOUSTON	8526 NORTH FREEWAY, HOUSTON, TX 77037	72
RCRA GEN	0.06 miles NW	59	ARCHER MOTOR SALES CORP	8455 N FRWY, HOUSTON, TX 77037	74
RCRA GEN	0.06 miles NW	63	GULLO HAAS TOYOTA	8335 N FREEWAY, HOUSTON, TX 77037	76
RCRA GEN	0.08 miles N	85	THE GLIDDEN COMPANY DBA ICI PAINTS 852	4704 AIRLINE DR, HOUSTON, TX 77022	78
RCRA GEN	0.1 miles S	87	ADVANTAGE B M W	2101 SAN JACINTO, HOUSTON, TX 77002	80
RCRA GEN	0.11 miles N	106	EXXON MOBIL CORP - NORTH HOUSTON TERMINAL	8700 NORTH FWY, HOUSTON, TX 77037	82
RCRA GEN	0.14 miles W	107	CVS PHARMACY 5968	402 GRAY ST, HOUSTON, TX 77002	84
RCRA GEN	0.09 miles W	114	CVS PHARMACY 6249	9411 NORTH FWY, HOUSTON, TX 77037	86
RCRA GEN	0.1 miles NW	114	FAMILY DOLLAR #3394	9419 NORTH FWY STE A, HOUSTON, TX 77037	88
RCRA GEN	0.12 miles E	119	MATERIAL CONTAINMENT INC	26 LYERLY STREET SUITE 5, HOUSTON, TX 77022	90
RCRA GEN	0.13 miles E	124	CITY OF HOUSTON	802 E BURRESS, HOUSTON, TX 77022	92
RCRA GEN	0.13 miles NW	125	ACTION HANDLING SYSTEMS	5333 WERNER ST, HOUSTON, TX 77022	94
RCRA GEN	0.13 miles SW	126	MINIT-LUBE #1187	7979 VETERANS MEMORIAL, HOUSTON, TX 77088	96
RCRA GEN	0.14 miles NE	136	FUSION HOUSTON	6911 FULTON ST, HOUSTON, TX 77022	98
RCRA GEN	0.11 miles S	141	NTB NO 697	2123 LOUISIANA STREET, HOUSTON, TX 77002	100
RCRA GEN	0.16 miles S	141	RANDALLS STORE 1773	2225 LOUISIANA ST, HOUSTON, TX 77002	102
RCRA GEN	0.16 miles W	142	FAMILY DOLLAR #5590	436 W. PARKER RD, HOUSTON, TX 77091	104
RCRA GEN	0.17 miles SW	149	CITY WIDE PAINT & BODY SHOP	1210 BINGHAM, HOUSTON, TX 77007	106
RCRA GEN	0.18 miles W	154	SCROGGINS MACHINE INC	1819 MCGOWEN, HOUSTON, TX 77004	108
RCRA GEN	0.18 miles NW	155	HOME DEPOT USA HD6510	10707 NORTH FWY, HOUSTON, TX 77037	110
RCRA GEN	0.23 miles W	159	BLAND CADILLAC CO	2200 BAGBY @ WEBSTER, HOUSTON, TX 77002	112
RCRA GEN	0.19 miles W	163	WAL-MART SUPERCENTER 1279	10411 NORTH FWY # 45, HOUSTON, TX 77037	114
RCRA GEN	0.19 miles S	165	WASTE SOLUTIONS INC	9817 SUNNYWOOD DR, HOUSTON, TX 77038	116
RCRA GEN	0.19 miles SE	171	FAMILY DOLLAR #1759	428 W. LITTLE YORK RD., HOUSTON, TX 77076	118
RCRA GEN	0.18 miles E	183	CHEVRON BUSINESS AND REAL ESTATE SERVICES	1500 LOUISIANA ST., HOUSTON, TX 77002	120
RCRA GEN	0.16 miles E	197	COMPURECYCLERS	6829 FULTON ST, HOUSTON, TX 77022	122
RCRA GEN	0.23 miles E	201	GENESIS CRUDE OIL LP	500 DALLAS STREET SUITE 2500, HOUSTON, TX 77002	123
RCRA GEN	0.23 miles E	201	TEXACO LUBRICANTS CO	1111 BAGBY ST, HOUSTON, FL 77002	125
RCRA GEN	0.24 miles W	214	ITW INSULATION SYSTEMS	1370 E 40TH ST BLDG 7 STE 1, HOUSTON, TX 77022	126
RCRA GEN	0.25 miles NE	226	WALMART SUPERCENTER 4526	4412 NORTH FWY, HOUSTON, TX 77022	128

*Sites are sorted by database tier, database, and distance from the target site.

Banks Environmental Data, Inc. - 1601 Rio Grande, Ste. 331 - Austin, TX 78701 - 800.531.5255 P - 512.478.1433 F
www.banksenvdata.com

Mapped Sites Summary

BANKS ENVIRONMENTAL DATA A DIVISION OF THE BANKS GROUP

Database	Distance from Target Property	Map ID	Facility Site Name	Facility Site Address	Site Details Page #
RCRA GEN	0.25 miles W	227	FALLBROOK BUS OPERATING FACILITY	111 FALLBROOK DR, HOUSTON, TX 77038	130
FED BWN	0.07 miles W	11		1404 Gray Street, Houston, TX 77002	132
FED BWN	0.13 miles NW	128	Former Jefferson Davis Hospital	1101 Elder Street, Houston, TX 77007	133
FED BWN	0.22 miles NW	191		2450 Houston Ave., Houston, TX 77007	134
FED BWN	0.23 miles W	192		0 Wrightwood SW quad. of Wrightwood and Houston Ave., Houston, TX 77009	135
FED BWN	0.42 miles NW	283	1900 Kane St.	1900 Kane St., Houston, TX 77007	136
FED BWN	0.42 miles SE	286		2604 McGowen Street, HOUSTON, TX 77004	137
ERNS	Target Property	1		I-45 / SOUTHBOUND /, HOUSTON, TX	138
ERNS	0.02 miles SW	3		HOUSTON, TX	139
ERNS	0.03 miles NW	15		1333 CROSS TIMBERS, HOUSTON, TX 77022	140
ERNS	0.03 miles NW	17		NORTH FREEWAY TIDWELL, HOUSTON, TX	141
ERNS	0.09 miles SW	21		HOUSTON, TX	142
ERNS	0.09 miles SW	21		2121 MAIN ST, HOUSTON, TX 77002	143
ERNS	0.09 miles SW	21		2121 MAIN ST, HOUSTON, TX	144
ERNS	0.07 miles W	21		2100 MAIN ST, HOUSTON, TX	145
ERNS	0.09 miles SW	21		2121 MAIN ST., HOUSTON, TX	146
ERNS	0.03 miles NW	21		1900 MAIN AT ST. JOSEPH, HOUSTON, TX	147
ERNS	0.06 miles W	21		HOUSTON, TX	148
ERNS	0.04 miles N	22		125 FRANKLIN, HOUSTON, TX 77002	149
ERNS	0.04 miles NW	22		PRESTON & INT 45, HOUSTON, TX	150
ERNS	0.04 miles SW	27		10271 NORTH FREEWAY, HOUSTON, TX 77037	151
ERNS	0.05 miles W	27	UNKNOWN	IN AREA OF I 45 & WEST ROAD, HOUSTON, TX	152
ERNS	0.02 miles SE	29		1919 LOUISIANA STREET, HOUSTON, TX	153
ERNS	0.02 miles E	30		6592 OF I-45 AT PARKER RD, HOUSTON, TX	154
ERNS	0.01 miles NW	35		INTERSECTION OF I 45N, HOUSTON, TX	155
ERNS	0.05 miles S	41		7926 N SHEPHERD, HOUSTON, TX	156
ERNS	0.06 miles SW	60		11301 I-45 NORTH, HOUSTON, TX	157
ERNS	0.06 miles NW	61		10303, HOUSTON, TX	158
ERNS	0.07 miles S	77		7800 N SHEPHERD DR, HOUSTON, TX	159
ERNS	0.08 miles SE	81		121 OBION, HOUSTON, TX 77076	160
ERNS	0.09 miles E	88		1600 SMITH STREET, HOUSTON, TX 77002	161
ERNS	0.09 miles E	88		1600 SMITH, SUITE 5000, HOUSTON, TX 77002	162
ERNS	0.1 miles NW	98		6767 NORTH FREEWAY, HOUSTON, TX 77076	163
ERNS	0.1 miles NW	98		6767 NORTH FREEWAY, HOUSTON, TX 77076	164
ERNS	0.1 miles NW	98		AT ONE OF THEIR FACILITIES 6767 NORTH FREEWAY, HOUSTON, TX	165
ERNS	0.11 miles N	106		8700 NORTH FREEWAY, HOUSTON, TX	166
ERNS	0.1 miles E	113		HOUSTON, TX	167
ERNS	0.12 miles N	117		JEFFERSON ST AND MAIN ST, HOUSTON, TX	168
ERNS	0.17 miles N	117		1700 MAIN STREET, HOUSTON, TX	169
ERNS	0.07 miles N	117		MAIN STREET ST. JOSEPH PARKWAY, HOUSTON, TX 77002	170
ERNS	0.12 miles N	117		HOUSTON, TX	171
ERNS	0.12 miles N	121		TRUCK WAS EASTBOUND ON JEFFERSON STREET, HOUSTON, TX	172
ERNS	0.13 miles N	121		HOUSTON, TX	173
ERNS	0.11 miles NW	126		7979 VETERAN'S MEM DRIVE, HOUSTON, TX 77788	174
ERNS	0.14 miles SW	133		HOUSTON, TX	175
ERNS	0.16 miles NE	140		215 AMUSDON STREET CEDAR CREEK APARTMENTS, HOUSTON, TX	176
ERNS	0.18 miles E	161		505 WEST CANINO, HOUSTON, TX	177
ERNS	0.2 miles NE	175		AMUNDSEN ST., HOUSTON, TX	178
ERNS	0.22 miles E	197		102 BENNINGTON, HOUSTON, TX 77022	179
ERNS	0.24 miles SW	213		1201 CROSSTIMBERS, HOUSTON, TX	180
ERNS	0.2 miles NE	219		8331 SWEETWATER LANE, HOUSTON, TX	181

*Sites are sorted by database tier, database, and distance from the target site.

Banks Environmental Data, Inc. - 1601 Rio Grande, Ste. 331 - Austin, TX 78701 - 800.531.5255 P - 512.478.1433 F
www.banksenvdata.com

Mapped Sites Summary

BANKS ENVIRONMENTAL DATA A DIVISION OF THE BANKS GROUP

Database	Distance from Target Property	Map ID	Facility Site Name	Facility Site Address	Site Details Page #
ERNS	0.25 miles NE	228		1600 MAIN ST AT LEELAND, HOUSTON, TX	182
ERNS	0.19 miles NE	228		GRADE CROSSING, HOUSTON, TX	183
ERNS	0.19 miles NE	228		HOUSTON, TX	184
ERNS	0.19 miles NE	228		MAIN AND PEASE ST, HOUSTON, TX	185
ERNS	0.19 miles NE	228		MAIN ST AND PEAS ST, HOUSTON, TX	186
ST NPL	0.78 miles E	311	LA PATA OIL COMPANY	1403 ENNIS ST, HOUSTON, TX 77003	187
SWLF	0.18 miles E	221	G. Rodriguez	2600 Keene, TX	188
SWLF	0.43 miles W	290	Trees of Houston	1000 Turnay Rd, TX	189
SWLF	0.43 miles W	290	Trees of Houston	Turney Drive-S. if Hall's Bayou in Airlines Farms Subdivision, TX	190
LPST	0.03 miles SE	8	SHELL OIL CO	4324 NORTH FWY, HOUSTON, TX 77022	191
LPST	0.03 miles NW	9	SHELL RETAIL FAC	5802 NORTH FWY, HOUSTON, TX 77076	192
LPST	0.04 miles S	10	DAVIS INN	100 W CAVALCADE ST, HOUSTON, TX 77009	193
LPST	0.07 miles W	11	FORMER EXXON	1404 GRAY ST, HOUSTON, TX 77002	194
LPST	0.03 miles W	11	GRAY AVE PARKING LOT	1305 GRAY ST, HOUSTON, TX 77002	195
LPST	0.03 miles S	12	CHEVRON 60108086	2528 NORTH FWY, HOUSTON, TX 77009	196
LPST	0.08 miles NW	13	HOUSTON POLICE DEPT	1100 ELDER ST, HOUSTON, TX 77007	198
LPST	0.03 miles NW	15	EXXON 60649	1333 CROSSTIMBERS ST, HOUSTON, TX 77022	199
LPST	0.04 miles NW	17	EXXON 64076	5402 NORTH FWY, HOUSTON, TX 77076	201
LPST	0.04 miles SE	19	FORMER EXXON	9350 NORTH FWY, HOUSTON, TX 77037	202
LPST	0.04 miles E	19	MOBIL STATION 12LXJ	9402 NORTH FWY, HOUSTON, TX 77060	204
LPST	0.04 miles E	19	EASTMOUNT HOUSTON TEXACO	9404 NORTH FWY, HOUSTON, TX 77037	205
LPST	0.08 miles W	21	ENTERPRISE LEASING CO	2101 TRAVIS ST, HOUSTON, TX 77002	206
LPST	0.07 miles W	21	FORMER SERVICE STATION	2100 MAIN ST, HOUSTON, TX	207
LPST	0.04 miles SW	23	SHELL	9351 NORTH FWY, HOUSTON, TX 77037	208
LPST	0.04 miles S	24	PICK UP RIGGIN	9214 NORTH FWY, HOUSTON, TX 77088	209
LPST	0.04 miles N	25	NORTHLINE MALL AT JOSKES LOCATION	400 NORTHLINE MALL, HOUSTON, TX 77022	210
LPST	0.04 miles SW	27	SHELL STATION	10271 NORTH FWY, HOUSTON, TX 77037	211
LPST	0.1 miles E	29	ABANDONED STATION	1802 MILAM ST, HOUSTON, TX 77002	213
LPST	0.02 miles SE	29	FORMER BORDEN BLOCK	1919 LOUISIANA ST, HOUSTON, TX 77002	214
LPST	0.02 miles SE	29	FIRE STATION 8	1919 LOUISIANA ST, HOUSTON, TX	215
LPST	0.04 miles S	30	FORMER MOBIL STATION 12 MYA	6451 NORTH FWY, HOUSTON, TX 77076	216
LPST	0.04 miles NW	32	746 56 U HAUL DALLAS FREEWAY	5333 NORTH FWY, HOUSTON, TX 77022	218
LPST	0.05 miles N	33	KERR MCGEE STATION 124 9048	115 CAVALCADE ST, HOUSTON, TX 77008	219
LPST	0.05 miles N	33	SHELL	2926 NORTH FWY, HOUSTON, TX 77009	220
LPST	0.05 miles N	33	EXXON 67109	101 CAVALCADE ST, HOUSTON, TX 77009	221
LPST	0.05 miles N	37	OWENS COUNTRY SAUSAGE INC	9522 NORTH FWY, HOUSTON, TX 77037	222
LPST	0.05 miles N	37	OWENS COUNTRY SAUSAGE INC	9522 NORTH FWY, HOUSTON, TX 77037	223
LPST	0.05 miles S	38	FORMER SHELL	2525 NORTH FWY, HOUSTON, TX 77009	224
LPST	0.05 miles W	39	ADAMS RESOURCES 159	4635 NORTH FWY, HOUSTON, TX 77022	225
LPST	0.05 miles S	40	ZIPPS 1	9922 NORTH FWY, HOUSTON, TX 77037	226
LPST	0.05 miles S	41	SHELL RETAIL FAC	7926 N SHEPHERD DR, HOUSTON, TX 77088	227
LPST	0.05 miles SE	42	FORMER SHELL FAC	10270 NORTH FWY, HOUSTON, TX 77037	228
LPST	0.05 miles SE	43	SHELL OIL CO	6031 NORTH FWY, HOUSTON, TX 77076	229
LPST	0.05 miles S	44	ENTERPRISE LEASING	9203 NORTH FWY, HOUSTON, TX 77024	230
LPST	0.05 miles NE	45	TEXAS PETERBILT INC	4638 AIRLINE DR, HOUSTON, TX 77022	231
LPST	0.05 miles N	47	ACTION TRUCKSTOP SUNMART 119	7102 NORTH FWY, HOUSTON, TX 77076	232
LPST	0.05 miles NW	49	EXXON 62685	2211 NORTH FWY, HOUSTON, TX 77009	234
LPST	0.1 miles NW	49	DORADO UNFRIED CHICKEN RESTAURANT	3640 N MAIN ST, HOUSTON, TX 77292	236
LPST	0.05 miles SE	51	SHELL OIL CO	11322 NORTH FWY, HOUSTON, TX 77037	238
LPST	0.06 miles N	52	LONE STAR FORD	8477 NORTH FWY, HOUSTON, TX 77037	240
LPST	0.08 miles SE	53	HERTZ EQUIPMENT RENTAL	425 W LITTLE YORK RD, HOUSTON, TX 77076	241
LPST	0.06 miles SE	53	WEST LITTLE YORK CHEVRON	431 W LITTLE YORK RD, HOUSTON, TX 77023	242
LPST	0.08 miles SE	53	HERTZ EQUIP RENTAL CORP	425 W LITTLE YORK RD, HOUSTON, TX 77076	243

*Sites are sorted by database tier, database, and distance from the target site.

Banks Environmental Data, Inc. - 1601 Rio Grande, Ste. 331 - Austin, TX 78701 - 800.531.5255 P - 512.478.1433 F
www.banksenvdata.com

Mapped Sites Summary

BANKS ENVIRONMENTAL DATA A DIVISION OF THE BANKS GROUP

Database	Distance from Target Property	Map ID	Facility Site Name	Facility Site Address	Site Details Page #
LPST	0.06 miles NW	54	HERTZ PENSKE TRUCK LEASING	5715 NORTH FWY, HOUSTON, TX 77076	244
LPST	0.06 miles NW	54	HERTZ PENSKE D D CALDWELL	5715 NORTH FWY, HOUSTON, TX 77076	245
LPST	0.06 miles SW	55	PRECISION ENGINE REBUILDERS	3225 NORTH FWY, HOUSTON, TX 77090	246
LPST	0.06 miles S	57	NORTHWAY VOLKSWAGEN	9055 NORTH FWY, HOUSTON, TX	247
LPST	0.06 miles NW	59	ARCHER MOTORS MAZDA	8455 NORTH FWY, HOUSTON, TX 77037	248
LPST	0.06 miles NW	63	GULLO HAAS	8355 NORTH FWY, HOUSTON, TX 77037	250
LPST	0.06 miles NW	63	GULF COAST TRUCKING	8335 NORTH FWY, HOUSTON, TX 77037	253
LPST	0.06 miles S	64	B M ELECTRICAL CONTRACTORS	3111 EUNICE ST, HOUSTON, TX 77009	256
LPST	0.04 miles S	67	SUNMART 133	9004 NORTH FWY, HOUSTON, TX 77037	257
LPST	0.07 miles S	68	FORMER CAMBE GEOLOGICAL SERVICES	1500 GRAY ST, HOUSTON, TX 77002	258
LPST	0.06 miles S	74	CHEVRON 0108084	9174 IH 45, HOUSTON, TX 77037	259
LPST	0.07 miles S	74	FORMER JACK ROACH FORD	9155 NORTH FWY, HOUSTON, TX 77037	260
LPST	0.05 miles S	75	TEXAS SUPER STOP	4921 NORTH FWY, HOUSTON, TX 77022	261
LPST	0.07 miles S	76	PARKWAY HOSPITAL	7407 NORTH FWY, HOUSTON, TX 77076	262
LPST	0.08 miles S	79	FORMER GOODSON AUTO DEALERSHIP	11000 NORTH FWY, HOUSTON, TX 77037	263
LPST	0.08 miles NE	82	EXXON 63274	11402 N FWY, HOUSTON, TX 77060	264
LPST	0.09 miles E	82	SHELL	10 ALDINE BENDER RD, HOUSTON, TX 77060	266
LPST	0.08 miles N	84	BARBER BOATS	8515 NORTH FWY, HOUSTON, TX 77037	268
LPST	0.04 miles N	85	FIESTA MART METRO FUELS	4711 AIRLINE DR, HOUSTON, TX 77022	269
LPST	0.09 miles NE	85	EATON CAR CARE CENTER	4702 AIRLINE DR, HOUSTON, TX 77023	270
LPST	0.09 miles N	90	SAMS CLUB 4807	8711 NORTH FWY, HOUSTON, TX	271
LPST	0.09 miles E	91	BLOCK 384	1811 SAN JACINTO ST, HOUSTON, TX	272
LPST	0.04 miles S	92	EXXON 64769	8930 NORTH FWY, HOUSTON, TX 77037	273
LPST	0.09 miles S	92	SPRINGER OIL FACILITY	642 W GULF BANK RD, HOUSTON, TX 77037	274
LPST	0.05 miles W	94	MYERS JOE RENTAL INC	2015 MILAM ST, HOUSTON, TX 77205	276
LPST	0.1 miles NW	98	YELLOW FREIGHT SYS	6767 NORTH FWY, HOUSTON, TX 77076	277
LPST	0.1 miles NE	101	MONTGOMERY WARD	500 NORTH LINE MALL, HOUSTON, TX 77022	279
LPST	0.11 miles S	105	FORMER DIAMOND SHAMROCK 2541	760 W GULF BANK RD, HOUSTON, TX 77703	280
LPST	0.11 miles N	106	NORTH HOUSTON TERMINAL	8700 NORTH FWY, HOUSTON, TX 77037	281
LPST	0.1 miles W	107	FORMER SERVICE STATION	415 GRAY ST, HOUSTON, TX 77002	282
LPST	0.04 miles SW	107	KIRBY MANSION	2000 SMITH ST, HOUSTON, TX 77002	283
LPST	0.11 miles NW	110	METRO PROPERTIES	1302 CORDELL ST, HOUSTON, TX 77009	284
LPST	0.11 miles N	111	LELAND LINCOLN MERCURY	9645 NORTH FWY, HOUSTON, TX 77037	285
LPST	0.11 miles N	111	LELAND LINCOLN MERCURY	9645 NORTH FWY, HOUSTON, TX 77037	286
LPST	0.04 miles W	114	EXXON CO USA 6 7469	9403 NORTH FWY, HOUSTON, TX 77037	287
LPST	0.12 miles N	117	ABANDONED SERVICE STATION	1800 MAIN ST, HOUSTON, TX 77002	288
LPST	0.18 miles E	119	MOORE SUPPLY CO OF HOUSTON	40 LYERLY ST, HOUSTON, TX 77222	289
LPST	0.12 miles SE	120	CENTRAL FREIGHT LINES	4101 FULTON ST, HOUSTON, TX 77009	290
LPST	0.12 miles SE	120	CENTRAL FREIGHT LINES	4101 FULTON ST, HOUSTON, TX 77009	292
LPST	0.11 miles SE	120	PILOT TRAVEL CENTER 383	210 PATTON ST, HOUSTON, TX 77009	294
LPST	0.12 miles NE	121	COMMERCIAL PROPERTY	1813 FANNIN ST, HOUSTON, TX 77002	296
LPST	0.12 miles E	122	LEONEL CASTILLO COMMUNITY CTR	2101 SOUTH ST, HOUSTON, TX 77009	297
LPST	0.13 miles E	124	E BURRESS MAINTENANCE FACILITY	802 E BURRESS ST, HOUSTON, TX 77022	298
LPST	0.1 miles NW	125	SIGMOR SHAMROCK 288	428 E TIDWELL RD, HOUSTON, TX 77058	299
LPST	0.06 miles SW	126	FORMER AVIS CAR SALES	8201 NORTH FWY, HOUSTON, TX 77088	300
LPST	0.13 miles W	129	FACILITIES MAINTENANCE DIVISION	61 RIESNER ST, HOUSTON, TX 77002	301
LPST	0.13 miles W	129	FACILITIES MAINTENANCE DIVISION	61 RIESNER ST, HOUSTON, TX 77002	302
LPST	0.13 miles W	129	CITY OF HOUSTON POLICE COMPLEX	61 RIESNER ST, HOUSTON, TX 77002	303
LPST	0.13 miles W	129	CITY OF HOUSTON POLICE DEPT	61 RIESNER ST, HOUSTON, TX 77002	304
LPST	0.15 miles W	131	FIRE MAINTENANCE	1119 ELDER ST, HOUSTON, TX 77007	306
LPST	0.14 miles W	131	SUPERIOR TANK CARE INC	1010 WASHINGTON AVE, HOUSTON, TX 77002	307
LPST	0.15 miles SW	133	MAIN SHELL	2220 MAIN ST, HOUSTON, TX 77002	308
LPST	0.13 miles SW	133	BUDGET RENT A CAR	1010 WEBSTER ST, HOUSTON, TX 77002	309
LPST	0.16 miles SW	133	TEXAS AUTO REPAIR	2215 MAIN STREET, HOUSTON, TX	310
LPST	0.14 miles SW	134	C L SUPPLY	2018 HOUSTON AVE, HOUSTON, TX 77007	311
LPST	0.15 miles NE	139	HARRIS COUNTY FLOOD CTRL DIST	3418 N MAIN ST, HOUSTON, TX 77521	312

*Sites are sorted by database tier, database, and distance from the target site.

Banks Environmental Data, Inc. - 1601 Rio Grande, Ste. 331 - Austin, TX 78701 - 800.531.5255 P - 512.478.1433 F
www.banksenvdata.com

Mapped Sites Summary

BANKS ENVIRONMENTAL DATA A DIVISION OF THE BANKS GROUP

Database	Distance from Target Property	Map ID	Facility Site Name	Facility Site Address	Site Details Page #
LPST	0.19 miles SW	141	HANDI PLUS 51	2222 LOUISIANA ST, HOUSTON, TX 77002	313
LPST	0.12 miles SW	141	AVIS RENT A CAR	2120 LOUISIANA ST, HOUSTON, TX 77002	314
LPST	0.17 miles S	141	FRM JOHNNY WALKER FILLING STATION	2219 LOUISIANA ST, HOUSTON, TX 77002	315
LPST	0.16 miles N	144	TUNEUP MASTERS INC OF TEXAS	4828 AIRLINE DR, HOUSTON, TX 77022	316
LPST	0.16 miles N	144	HANDI PLUS 14	4904 AIRLINE DR, HOUSTON, TX 77022	317
LPST	0.16 miles N	145	ATT HOUSTON JEFFERSON TOLL BLDG	1407 JEFFERSON ST, HOUSTON, TX 77002	318
LPST	0.16 miles N	145	GHOST TANK BLOCK 365	1711 CAROLINE ST, HOUSTON, TX	319
LPST	0.15 miles NE	150	SHELL SERVICE STATION	1811 CHARTRES CALHOUN, HOUSTON, TX 77003	320
LPST	0.2 miles E	153	STOP N GO 0598	502 W MOUNT HOUSTON RD, HOUSTON, TX 77037	321
LPST	0.18 miles NW	156	GREENSPOINT DODGE	11655 NORTH FWY, HOUSTON, TX 77060	322
LPST	0.18 miles W	159	BLAND CADILLAC CO	2100 BAGBY ST, HOUSTON, TX 77002	324
LPST	0.22 miles N	160	HOUSTON METRO ELECTRIC	705 E TIDWELL RD, HOUSTON, TX 77022	325
LPST	0.2 miles NE	174	FORMER NCS 792	11703 AIRLINE DR, HOUSTON, TX 77037	326
LPST	0.17 miles N	176	DIAMOND SHAMROCK 273	202 CAVALCADE ST, HOUSTON, TX 77009	327
LPST	0.2 miles NW	179	CYPRESS PROVISIONS CO	3902 N MAIN ST, HOUSTON, TX 77009	328
LPST	0.15 miles NW	179	FORMER NORTH MAIN PHARMACY	3742 N MAIN ST, HOUSTON, TX 77009	329
LPST	0.21 miles S	181	ADMIRAL LINEN SERCIE	2116 MCGOWEN ST, HOUSTON, TX 77004	330
LPST	0.27 miles NW	185	LASATER LIMITED PARTNERSHIP	1310 MORIN PL, HOUSTON, TX 77002	331
LPST	0.21 miles NW	185	HOUSTON POLICE DEPARTMENT GARAGE	1202 WASHINGTON AVE, HOUSTON, TX 77002	332
LPST	0.21 miles N	188	TRISTAR INVESTMENTS	705 TASSELL ST, HOUSTON, TX 77022	333
LPST	0.22 miles NE	190	U HAUL	1617 SAN JACINTO ST, HOUSTON, TX 77002	334
LPST	0.26 miles W	192	STOP N GO 2373	1514 WHITE OAK DR, HOUSTON, TX 77009	335
LPST	0.23 miles W	192	PARDO TIRE	2520 HOUSTON AVE, HOUSTON, TX 77009	336
LPST	0.21 miles NW	192	FORMER TEXGAS SERVICE STATION	2450 HOUSTON, HOUSTON, TX 77007	337
LPST	0.22 miles SE	193	BANK ONE DRIVE THROUGH FACILITY	601 PRESTON ST, HOUSTON, TX 77252	339
LPST	0.22 miles SE	195	AUTO CLINIC	5019 FULTON ST, HOUSTON, TX	340
LPST	0.17 miles W	196	CHARTER FOOD STORE 8004	4340 AIRLINE DR, HOUSTON, TX 77022	341
LPST	0.22 miles E	197	SAIA MOTOR FREIGHT LINE INC	102 BENNINGTON ST, HOUSTON, TX 77022	342
LPST	0.18 miles E	198	TEXACO	34 ALDINE BENDER RD, HOUSTON, TX 77060	343
LPST	0.18 miles E	198	SHELL FORMER TEXACO	34 ALDINE BENDER RD, HOUSTON, TX 77060	345
LPST	0.23 miles SW	199	TRISTAR WEB GRAPHICS	4010 AIRLINE DR, HOUSTON, TX 77022	347
LPST	0.23 miles NE	200	MBS INDUSTRIES	100 HOGAN ST, HOUSTON, TX 77009	348
LPST	0.23 miles SE	204	THE LYRIC CENTRE	440 LOUISIANA ST, HOUSTON, TX 77002	349
LPST	0.23 miles E	208	VACANT LOT	4210 FULTON ST, HOUSTON, TX	350
LPST	0.23 miles W	209	HFD FLEET MAINTENANCE	1205 DART ST, HOUSTON, TX 77007	351
LPST	0.24 miles SW	210	MAAS FLANGE TRI L R CO	1843 ANGELINE ST, HOUSTON, TX 77009	353
LPST	0.24 miles NW	212	FORMER TIDWELL SHELL	301 E TIDWELL RD, HOUSTON, TX 77022	354
LPST	0.24 miles W	214	CHILDERS PRODUCTS	1370 E 40TH ST, HOUSTON, TX 77022	355
LPST	0.25 miles NE	215	MULTI SITE	1502 LEELAND ST, HOUSTON, TX 77002	356
LPST	0.24 miles N	215	FORMER FILLING STATION	1404 LEELAND ST, HOUSTON, TX	357
LPST	0.24 miles W	216	FORMER DIAMOND SHAMROCK	W DALLAS, HOUSTON, TX 77019	358
LPST	0.24 miles NW	217	TREES INC	7020 STUEBNER AIRLINE RD, HOUSTON, TX 77091	359
LPST	0.24 miles NE	218	FANNIN AUTO SERVICE	1514 LEELAND ST, HOUSTON, TX 77002	361
LPST	0.24 miles E	219	UNITED PARCEL SERVICE	8200 SWEETWATER LN, HOUSTON, TX 77037	362
LPST	0.24 miles S	220	RUSCHE CHEVRON	7480 N SHEPHERD DR, HOUSTON, TX 77091	363
LPST	0.22 miles E	221	UNDEVELOPED LOT MAIN ST	2600 N MAIN ST, HOUSTON, TX	364
LPST	0.32 miles S	222	JOLIVETTE 66	2601 DOWLING ST, HOUSTON, TX 77004	365
LPST	0.24 miles S	222	JOHNSON FUNERAL HOME	2301 MCGOWEN ST, HOUSTON, TX 77004	366
LPST	0.29 miles E	224	A Z MART 1	2224 N MAIN ST, HOUSTON, TX 77009	367
LPST	0.25 miles NE	230	TEXACO	2003 PEASE ST, HOUSTON, TX 77003	368
LPST	0.25 miles E	231	JET	95 E CROSSTIMBERS ST, HOUSTON, TX 77055	369
LPST	0.25 miles NE	232	RICHARD KROPP AGENCY	1801 LEELAND ST, HOUSTON, TX 77003	370
LPST	0.26 miles E	235	K K AUTO REPAIR	5316 FULTON ST, HOUSTON, TX 77009	371
LPST	0.26 miles SW	236	HOUSTON FIRE MUSEUM	W CORNER MAIN HADLY, HOUSTON, TX	372
LPST	0.26 miles E	238	MACH INDUSTRIAL GROUP	6119 FULTON ST, HOUSTON, TX 77022	373
LPST	0.26 miles E	239	HANDI STOP 4 JAPAGE PARTNERSHIP	5115 AIRLINE DR, HOUSTON, TX 77022	374

*Sites are sorted by database tier, database, and distance from the target site.

Banks Environmental Data, Inc. - 1601 Rio Grande, Ste. 331 - Austin, TX 78701 - 800.531.5255 P - 512.478.1433 F
www.banksenvdata.com

Mapped Sites Summary

BANKS ENVIRONMENTAL DATA A DIVISION OF THE BANKS GROUP

Database	Distance from Target Property	Map ID	Facility Site Name	Facility Site Address	Site Details Page #
LPST	0.27 miles NE	240	UNITED PARCEL SERVICE	8330 SWEETWATER LN, HOUSTON, TX 77037	375
LPST	0.27 miles NE	240	UNITED PARCEL SERVICE FACILITY	8330 SWEETWATER LN, HOUSTON, TX 77037	377
LPST	0.27 miles E	241	COMMERCIAL WAREHOUSE	150 BENNINGTON ST, HOUSTON, TX 77076	379
LPST	0.29 miles E	243	PARCELS NR 830 AND IT 031	KEENE ST, HOUSTON, TX 77001	380
LPST	0.29 miles SE	244	PARKING GARAGE	719 PRAIRIE ST, HOUSTON, TX 77002	381
LPST	0.3 miles S	245	USPS N SHEPHARD VEHICLE MAINTENANCE	7511 N SHEPHERD DR, HOUSTON, TX 77088	382
LPST	0.3 miles SE	246	FORMER GAS STATION	2001 DOWLING ST, HOUSTON, TX 77003	383
LPST	0.3 miles E	247	HOUSTON CONVENIENCE 722	98 ALDINE BENDER RD, HOUSTON, TX 77060	384
LPST	0.3 miles SW	248	FORMER BAKER TEXACO	2520 AUSTIN ST, HOUSTON, TX	385
LPST	0.3 miles NE	249	GOODYEAR AUTO SERVICE CENTER	1519 FANNIN ST, HOUSTON, TX 77002	386
LPST	0.31 miles SE	250	GOODYEAR AUTO SERVICE CENTER	300 W LITTLE YORK RD, HOUSTON, TX 77037	387
LPST	0.31 miles E	251	CHEVRON FAC 108006	1810 DOWLING ST, HOUSTON, TX 77003	388
LPST	0.31 miles W	252	KING BISCUIT RESTAURANT	1606 WHITE OAK DR, HOUSTON, TX 77009	389
LPST	0.32 miles NW	253	WHY NOT FOOD STORE	4010 N MAIN ST, HOUSTON, TX 77009	390
LPST	0.32 miles SW	255	JEFFERSON AT MIDTOWN APARTMENTS	300 MCHENRY, HOUSTON, TX 77006	391
LPST	0.32 miles SW	255	FMR. LIMOUSINE SVC. INTL	405 BREMOND ST, HOUSTON, TX 77006	392
LPST	0.33 miles N	257	FORMER SHUDDE BROS HAT	905 TRINITY ST, HOUSTON, TX	393
LPST	0.33 miles SW	258	RICE MENGER OLDSMOBILE	2520 MAIN ST, HOUSTON, TX 77002	394
LPST	0.31 miles SW	258	FORMER GULF SERVICE STATION	2519 MAIN ST, HOUSTON, TX 77002	395
LPST	0.31 miles SW	258	SURFACE PARKING LOT	2519 MAIN ST, HOUSTON, TX	396
LPST	0.33 miles E	259	GULFWESTERN CONSTRUCTION	8000 BERWYN DR, HOUSTON, TX 77037	397
LPST	0.34 miles E	261	FULTON PLANT	302 BENNINGTON ST, HOUSTON, TX 77024	398
LPST	0.34 miles W	262	MONTALBANO TIRE CO INC	1302 HOUSTON AVE, HOUSTON, TX 77007	399
LPST	0.35 miles W	262	ORIENTAL LAUNDRY	1314 HOUSTON AVE, HOUSTON, TX 77007	400
LPST	0.35 miles SE	263	FULTON PROPERTY	3824 FULTON ST, HOUSTON, TX 77093	401
LPST	0.35 miles SW	266	MASCARI ELECTRIC CO	715 E WHITNEY ST, HOUSTON, TX 77022	402
LPST	0.35 miles NW	267	HELMUTS MERZ EDES	2000 N MEMORIAL WAY, HOUSTON, TX 77007	403
LPST	0.36 miles NE	268	FORMER GAS STATION	1701 N MAIN ST, HOUSTON, TX 77009	404
LPST	0.31 miles NE	268	B J PROCESS PIPELINE	414 PINCKNEY ST, HOUSTON, TX 77009	405
LPST	0.36 miles SW	269	WALKER T L BEARING CO	2603 LA BRANCH ST, HOUSTON, TX 77004	407
LPST	0.37 miles SE	272	WISENBAKER CARPET	6125 NORDLING RD, HOUSTON, TX 77076	408
LPST	0.33 miles E	273	GOLD STAR ENGINES	7502 FULTON ST, HOUSTON, TX 77022	409
LPST	0.38 miles NE	274	MOODY MAINTENANCE BARN	3803 FULTON ST, HOUSTON, TX 77093	410
LPST	0.39 miles W	275	TRIANGLE LEASING INC	529 PECORE ST, HOUSTON, TX 77009	411
LPST	0.39 miles W	276	MATECO TRUCK EQUIPMENT	505 W PARKER RD, HOUSTON, TX 77091	412
LPST	0.4 miles NE	279	FORMER FIRST HEIGHTS BANK	5341 AIRLINE DR, HOUSTON, TX 77076	413
LPST	0.46 miles NE	279	FORMER SHOP GO	5402 AIRLINE DR, HOUSTON, TX 77076	414
LPST	0.4 miles W	280	K W BAGWELL PROPERTY	216 E BURKESS, HOUSTON, TX 77022	415
LPST	0.41 miles W	281	AIRLINE GROCERY	1302 NORTH LOOP W, HOUSTON, TX 77009	416
LPST	0.41 miles E	282	FORMER PERRY BROTHERS	2602 PIERCE ST, HOUSTON, TX 77003	417
LPST	0.42 miles W	284	M D DISTRIBUTORS	6904 N SHEPHERD DR, HOUSTON, TX 77091	418
LPST	0.42 miles NE	285	KENNETH LAMB CONST CO	8407 CHESWICK DR, HOUSTON, TX 77037	419
LPST	0.43 miles E	288	UH DOWNTOWN CLASSROOM BUILDING	101 N MAIN ST, HOUSTON, TX 77002	420
LPST	0.43 miles E	289	VACANT LOT	1515 DOWLING ST, HOUSTON, TX 77003	421
LPST	0.44 miles SE	291	CIRCLE K 2094	9002 CHESWICK DR, HOUSTON, TX 77037	422
LPST	0.44 miles SW	292	THREE L INC	707 W CAVALCADE ST, HOUSTON, TX 77009	423
LPST	0.44 miles SW	293	SOUTHLINE EQUIPMENT CO	700 W CAVALCADE ST, HOUSTON, TX 77009	424
LPST	0.45 miles W	295	THE CECO CORP	1902 WEBER ST, HOUSTON, TX 77007	425
LPST	0.45 miles W	295	TEJAS MATERIALS	1902 WEBER ST, HOUSTON, TX 77007	426
LPST	0.45 miles NE	296	FIRE STATION 9	702 HOGAN ST, HOUSTON, TX 77009	427
LPST	0.46 miles NE	297	HUNMBEL OIL BLDG	1212 MAIN, HOUSTON, TX 77102	428
LPST	0.48 miles NE	297	BLOCK 272	1215 MAIN ST, HOUSTON, TX 77002	429
LPST	0.46 miles SW	298	TRAVIS STREET CARPOOL	2807 TRAVIS ST, HOUSTON, TX 77002	430
LPST	0.47 miles SW	300	PICK A PART AUTO WRECKING	1100 NORTHVILLE ST, HOUSTON, TX 77038	431
LPST	0.48 miles SW	301	SPRING STREET REALTY	1824 SPRING ST, HOUSTON, TX 77007	432
LPST	0.48 miles NW	305	MERFISH SUPPLY CO	1824 WASHINGTON AVE, HOUSTON, TX 77007	433

Banks Environmental Data, Inc. - 1601 Rio Grande, Ste. 331 - Austin, TX 78701 - 800.531.5255 P - 512.478.1433 F
www.banksenvdata.com

Mapped Sites Summary

BANKS ENVIRONMENTAL DATA A DIVISION OF THE BANKS GROUP

Database	Distance from Target Property	Map ID	Facility Site Name	Facility Site Address	Site Details Page #
LPST	0.49 miles E	307	SUNMART 304	10910 AIRLINE DR, HOUSTON, TX 77037	434

*Sites are sorted by database tier, database, and distance from the target site.

PST	0.04 miles S	2	COOK EQUIPMENT	530 W LITTLE YORK RD, HOUSTON, TX 77091	435
PST	0.02 miles SE	2	HOUSTON I 45 YARD	7521 NORTH FWY, HOUSTON, TX 77037	436
PST	0.01 miles NE	4	GENERAL SERVICES ADMINISTRATION	1919 SMITH ST STE 200, HOUSTON, TX 77002	437
PST	0.03 miles W	5	HPD EMERGENCY GENERATOR	33 ARTESIAN PL, HOUSTON, TX 77002	438
PST	0.03 miles W	7	VACANT LOT-DAY BREAK COMM CTR	1703 GRAY ST, HOUSTON, TX 77003	439
PST	0.03 miles SE	8	M&B SHELL 82	4302 NORTH FWY, HOUSTON, TX 77022	440
PST	0.03 miles SE	8	SHELL OILCO RETAIL FACILITY	4324 NORTH FWY, HOUSTON, TX 77022	441
PST	0.03 miles NW	9	TEXACO 231	5716 NORTH FWY, HOUSTON, TX 77076	442
PST	0.03 miles NW	9	SHELL RETAIL FACILITY	5802 NORTH FWY, HOUSTON, TX 77076	443
PST	0.03 miles N	10	STOP N GO MARKETS 898	237 CAVALCADE ST, HOUSTON, TX 77009	444
PST	0.03 miles W	11	CITY BLOCK 437	1400 GRAY ST, HOUSTON, TX 77002	445
PST	0.03 miles S	12	CITGO 4450 I-45	2528 NORTH FWY, HOUSTON, TX 77009	446
PST	0.03 miles S	12	VACANT LOT	2536 NORTH FWY, HOUSTON, TX 77009	448
PST	0.08 miles NW	13	HOUSTON POLICE DEPARTMENT	1100 ELDER ST, HOUSTON, TX 77007	449
PST	0.03 miles NW	15	CROSSTIMBERS STAR FUELS	1333 CROSSTIMBERS ST, HOUSTON, TX 77022	450
PST	0.04 miles W	15	TIMEWISE FOODSTORE 007 00	1336 CROSSTIMBERS ST, HOUSTON, TX 77022	451
PST	0.04 miles W	15	TIMEWISE FOOD STORE 701	1336 CROSSTIMBERS ST, HOUSTON, TX 77022	452
PST	0.04 miles NW	16	NORTHTOWN SERVICE CENTER	5610 NORTH FWY, HOUSTON, TX 77076	453
PST	0.04 miles NW	17	TIMEWISE EXXON 841	5402 NORTH FWY, HOUSTON, TX 77076	454
PST	0.04 miles SE	18	ENTERPRISE COMMERCIAL PAVING	10 STOKES ST, HOUSTON, TX 77022	455
PST	0.04 miles SE	19	STAR STOP 48	9350 NORTH FWY, HOUSTON, TX 77037	456
PST	0.04 miles E	19	EASTMOUNT HOUSTON TEXACO	9404 NORTH FWY, HOUSTON, TX 77037	457
PST	0.04 miles N	20	RUTH JACOBS	6912 NORTH FWY, HOUSTON, TX 77076	458
PST	0.05 miles N	20	STOP N GO 6914 NORTH FWY	6914 NORTH FWY, HOUSTON, TX 77076	459
PST	0.09 miles SW	21	GREYHOUND LINES	2121 MAIN ST, HOUSTON, TX 77002	460
PST	0.08 miles W	21	ENTERPRISE RENT-A-CAR	2101 TRAVIS ST, HOUSTON, TX 77002	461
PST	0.07 miles W	21	FORMER SERVICE STATION	2100 MAIN ST, HOUSTON, TX 77002	462
PST	0.06 miles SW	22	SPTCO	902 WASHINGTON AVE, HOUSTON, TX 77002	463
PST	0.06 miles SW	22	AMTRAK PASSENGER STATION	902 WASHINGTON Ave, HOUSTON, TX 77002	464
PST	0.04 miles SW	23	TNL SHELL	9351 NORTH FWY, HOUSTON, TX 77037	465
PST	0.04 miles S	24	PICK UP RIGGIN	9214 NORTH FWY, HOUSTON, TX 77037	466
PST	0.04 miles N	26	CLOCKS	2445 NORTH FWY, HOUSTON, TX 77009	467
PST	0.04 miles SW	27	TPG 566 07	10271 NORTH FWY, HOUSTON, TX 77037	468
PST	0.01 miles SE	29	THIRTY CAR RENTAL	1925 MILAM ST, HOUSTON, TX 77002	469
PST	0.1 miles E	29	ABANDONED GAS STATION	1802 MILAM ST, HOUSTON, TX 77002	470
PST	0.02 miles SE	29	FIRE STATION 8	1919 LOUISIANA ST, HOUSTON, TX 77002	471
PST	0.04 miles S	30	TPG 568 07	6451 NORTH FWY, HOUSTON, TX 77076	472
PST	0.04 miles NW	32	746-56 U-HAUL-DALLAS FREEWAY	5333 NORTH FWY, HOUSTON, TX 77022	473
PST	0.05 miles N	33	KERR MCGEE 124 9048	115 CAVALCADE ST, HOUSTON, TX 77009	474
PST	0.05 miles N	33	STAR STOP 68	102 CAVALCADE ST, HOUSTON, TX 77009	475
PST	0.05 miles N	33	TPG 554 07	2926 NORTH FWY, HOUSTON, TX 77009	476
PST	0.09 miles E	34	ST JOSEPH MEDICAL CENTER WOMANS BUILDING	1817 CRAWFORD ST, HOUSTON, TX 77002	477
PST	0.04 miles NW	34	ST JOSEPH MEDICAL CENTER CENTRAL PLANT	1901 JACKSON ST, HOUSTON, TX 77003	478
PST	0.1 miles NE	34	ST JOSEPH MEDICAL CENTER SUSAN K STRAKE BUILDING	1819 LA BRANCH ST, HOUSTON, TX 77002	479
PST	0.05 miles NW	36	BENGAL MART	4350 AIRLINE DR, HOUSTON, TX 77022	480
PST	0.05 miles N	37	OWENS COUNTRY SAUSAGE	9522 NORTH FWY, HOUSTON, TX 77037	481
PST	0.05 miles S	38	TEXACO	2525 NORTH FWY, HOUSTON, TX 77009	482
PST	0.05 miles W	39	ADAMS RESOURCES 159	4635 NORTH FWY, HOUSTON, TX 77022	483
PST	0.05 miles S	40	ZIPS MARKET	9922 NORTH FWY STE B, HOUSTON, TX 77037	484
PST	0.05 miles S	41	SHELL OIL	7926 N SHEPHERD DR, HOUSTON, TX 77088	485
PST	0.05 miles SE	42	SHELL STATION	10270 NORTH FWY, HOUSTON, TX 77037	486
PST	0.05 miles SE	43	SHELL SERVICE STATION	6031 NORTH FWY, HOUSTON, TX 77076	487
PST	0.04 miles SE	43	PARKWAY CHEVRON	6101 NORTH FWY, HOUSTON, TX 77076	488

Banks Environmental Data, Inc. - 1601 Rio Grande, Ste. 331 - Austin, TX 78701 - 800.531.5255 P - 512.478.1433 F
www.banksenvdata.com

Mapped Sites Summary

BANKS ENVIRONMENTAL DATA A DIVISION OF THE BANKS GROUP

Database	Distance from Target Property	Map ID	Facility Site Name	Facility Site Address	Site Details Page #
PST	0.06 miles SE	43	SIMPLY SANTA FE	6005 NORTH FWY, HOUSTON, TX 77076	489
PST	0.05 miles S	44	ENTERPRISE RENT-A-CAR	9203 NORTH FWY, HOUSTON, TX 77037	490
PST	0.05 miles NE	45	TEXAS PETERBILT	4638 AIRLINE DR, HOUSTON, TX 77022	491
PST	0.05 miles NE	45	MAXIM CRANE WORKS	4515 NORTH FWY, HOUSTON, TX 77022	492
PST	0.08 miles E	46	NORTH HOUSTON MEDICAL CENTER	233 W PARKER RD, HOUSTON, TX 77076	493
PST	0.05 miles N	47	RIC RODRIGUEZ INTERNATIONAL	7102 NORTH FWY, HOUSTON, TX 77076	494
PST	0.05 miles SE	48	HERTZ RENT A CAR	2020 MILAM ST, HOUSTON, TX 77002	495
PST	0.05 miles NW	49	STAR STOP 59	2211 NORTH FWY, HOUSTON, TX 77009	496
PST	0.1 miles NW	49	DORADO UNFRIED CHICKEN RESTAURAN	3640 N MAIN ST, HOUSTON, TX 77009	497
PST	0.05 miles S	50	FIRE STATION 1 HEADQUARTERS	410 BAGBY ST, HOUSTON, TX 77002	498
PST	0.12 miles S	50	RICE RITTENHOUSE	500 PRAIRIE ST, HOUSTON, TX 77002	499
PST	0.04 miles E	50	FIRE ALARM BUILDING	333 PRESTON ST, HOUSTON, TX 77002	500
PST	0.05 miles SE	51	SHELL OIL	11322 NORTH FWY, HOUSTON, TX 77037	501
PST	0.06 miles SE	53	A & Q CHEVRON FOOD MART	431 W LITTLE YORK RD, HOUSTON, TX 77076	502
PST	0.08 miles SE	53	HERTZ EQUIPMENT RENTAL 9414	425 W LITTLE YORK RD, HOUSTON, TX 77076	503
PST	0.06 miles NW	54	HERTZ PENSKE D D CALDWELL	5715 NORTH FWY, HOUSTON, TX 77076	504
PST	0.06 miles SW	55	PRECISION ENGINE REBUILDERS	3225 NORTH FWY, HOUSTON, TX 77009	505
PST	0.06 miles N	56	CARL MARTIN OIL WELL SERVICE	8450 NORTH FWY, HOUSTON, TX 77037	506
PST	0.04 miles S	57	LANDMARK CHEVROLET	9111 NORTH FWY, HOUSTON, TX 77037	507
PST	0.06 miles S	57	NORTH STAR VOLSWAGEN	9055 NORTH FWY, HOUSTON, TX 77037	508
PST	0.06 miles SE	58	EXXON RS 6 7040	7518 NORTH FWY, HOUSTON, TX 77037	512
PST	0.06 miles NW	59	NORTH POINT CHRYSLER PLYMOUTH	8455 NORTH FWY, HOUSTON, TX 77037	513
PST	0.06 miles NW	61	TIMEWISE EXXON 818	10303 NORTH FWY, HOUSTON, TX 77037	515
PST	0.06 miles NW	63	NORTH FREEWAY PA	8355 NORTH FWY, HOUSTON, TX 77037	516
PST	0.06 miles NW	63	FRED HAAS TOYOTA	8335 NORTH FWY, HOUSTON, TX 77037	519
PST	0.06 miles S	64	B&M ELECTRICAL CONTRACTORS	3111 EUNICE ST, HOUSTON, TX 77009	521
PST	0.06 miles W	65	HAMILTON SHELL	2100 HAMILTON ST, HOUSTON, TX 77003	522
PST	0.04 miles S	67	MOBIL 133	9004 NORTH FWY, HOUSTON, TX 77037	523
PST	0.07 miles S	68	CAMBE GEOLOGICAL SERVICES	1500 GRAY ST, HOUSTON, TX 77002	524
PST	0.07 miles W	69	UNION BANK BLDG	702 W DALLAS ST, HOUSTON, TX 77019	525
PST	0.06 miles N	71	FORMER TUNE UP PLUS	5340 NORTH FWY, HOUSTON, TX 77022	526
PST	0.14 miles N	71	BEST FOOD MARKET	5402 NORDLING RD, HOUSTON, TX 77076	527
PST	0.07 miles S	72	TWSCO	10210 NORTH FWY, HOUSTON, TX 77037	528
PST	0.07 miles SE	73	FAULKNER CONTRACTORS	205 ODDO ST, HOUSTON, TX 77022	529
PST	0.07 miles S	74	TEXACO	9155 NORTH FWY, HOUSTON, TX 77037	530
PST	0.06 miles S	74	CHEVRON FAC 108084	9174 IH 45, HOUSTON, TX 77037	531
PST	0.05 miles S	74	A&A TRUCK STOP	9199 NORTH LOOP E , HOUSTON, TX 77029	532
PST	0.07 miles S	75	GLENBOURNIE SHOPPING CENTER	702 GLENBURNIE DR, HOUSTON, TX 77022	533
PST	0.05 miles S	75	TEXAS SUPER STOP	4921 NORTH FWY, HOUSTON, TX 77022	534
PST	0.07 miles S	76	PARKVIEW CENTER HOSPITAL	7407 NORTH FWY, HOUSTON, TX 77076	535
PST	0.08 miles N	78	METROPOLITAN FURNITURE	7400 NORTH FWY, HOUSTON, TX 77076	536
PST	0.08 miles S	79	GOODSON PONTIAC-GMC-HONDA	11000 NORTH FWY, HOUSTON, TX 77037	537
PST	0.15 miles SE	80	AIRLINE TOLL	11930 AIRLINE DR, HOUSTON, TX 77037	538
PST	0.15 miles SE	80	AIRLINE TOLL BLDG	11930 AIRLINE DR, HOUSTON, TX 77037	539
PST	0.07 miles SE	80	BILL BLANKENSHIP I-45	11318 NORTH FWY, HOUSTON, TX 77037	540
PST	0.11 miles SE	80	TUNEUP MASTERS STORE 905	12016 AIRLINE DR, HOUSTON, TX 77037	541
PST	0.08 miles NE	82	EXXON RS 63274	11402 NORTH FWY, HOUSTON, TX 77060	542
PST	0.09 miles E	82	TPG 571 07	10 ALDINE BENDER RD, HOUSTON, TX 77060	543
PST	0.08 miles NW	83	ROAD RUNNER MOTEL INN	4045 NORTH FWY, HOUSTON, TX 77022	544
PST	0.08 miles N	84	BARBER BOATS	8515 NORTH FWY, HOUSTON, TX 77037	545
PST	0.04 miles N	85	FIESTA MART	4711 AIRLINE DR, HOUSTON, TX 77022	546
PST	0.03 miles N	85	MACGREGOR DENTAL CENTER	4701 AIRLINE DR, HOUSTON, TX 77022	547
PST	0.09 miles NE	85	EATON CAR CARE CENTER	4702 AIRLINE DR, HOUSTON, TX 77022	548
PST	0.09 miles S	87	FANNIN TEXACO	2111 FANNIN ST, HOUSTON, TX 77002	549
PST	0.04 miles SE	87	ASHBAUGH AUTO RENTAL	2021 SAN JACINTO ST, HOUSTON, TX 77002	550
PST	0.09 miles E	88	UNITED AIRLINES	1600 SMITH ST, HOUSTON, TX 77002	551

*Sites are sorted by database tier, database, and distance from the target site.

Banks Environmental Data, Inc. - 1601 Rio Grande, Ste. 331 - Austin, TX 78701 - 800.531.5255 P - 512.478.1433 F
www.banksenvdata.com

Mapped Sites Summary

BANKS ENVIRONMENTAL DATA A DIVISION OF THE BANKS GROUP

Database	Distance from Target Property	Map ID	Facility Site Name	Facility Site Address	Site Details Page #
PST	0.09 miles N	89	MEDICAL PLACE ONE	1315 ST JOSEPH PKWY, HOUSTON, TX 77002	552
PST	0.05 miles N	89	ST JOSEPH MEDICAL CENTER BEHAVIORAL HEALTH BUILDIN	1404 ST JOSEPH PKWY, HOUSTON, TX 77002	553
PST	0.06 miles NW	89	CHRISTUS ST JOSEPH HOSPITAL	1909 CAROLINE ST, HOUSTON, TX 77002	554
PST	0.09 miles N	90	SAMS CLUB 4807	8711 NORTH FWY, HOUSTON, TX 77037	555
PST	0.04 miles N	92	SS 6 4769	8930 NORTH FWY, HOUSTON, TX 77037	556
PST	0.09 miles S	92	642 W GULF BANK LOT	642 W GULF BANK RD, HOUSTON, TX 77037	557
PST	0.05 miles W	94	JOE MYERS CAR & TRUCK RENTAL	2015 MILAM ST, HOUSTON, TX 77002	558
PST	0.1 miles S	96	KMART 4328	630 W LITTLE YORK RD, HOUSTON, TX 77091	559
PST	0.1 miles NW	98	YRC TERMINAL 530 HOU	6767 NORTH FWY, HOUSTON, TX 77076	560
PST	0.07 miles NE	99	TREES	619 TURNEY DR, HOUSTON, TX 77037	561
PST	0.1 miles NE	101	MONTGOMERY WARD	500 NORTHLINE MALL, HOUSTON, TX 77022	562
PST	0.1 miles SE	102	GALLERY FURNITURE	6006 NORTH FWY, HOUSTON, TX 77076	563
PST	0.11 miles S	105	STOP N GO 2541	760 W GULF BANK RD, HOUSTON, TX 77088	564
PST	0.11 miles N	106	EXXON MOBIL SOUTH HOUSTON TERMINAL	8700 NORTH FWY, HOUSTON, TX 77037	565
PST	0.04 miles SW	107	KIRBY MANSION	2000 SMITH St, HOUSTON, TX 77002	566
PST	0.17 miles SW	109	SAFWAY SCAFFODS OF HOUSTON	1617 ENID ST, HOUSTON, TX 77009	567
PST	0.11 miles S	109	STAR DISPOSAL	1626 ENID St, HOUSTON, TX 77009	568
PST	0.11 miles NW	110	METRO-PROPERTIES	1302 CORDELL ST, HOUSTON, TX 77009	569
PST	0.11 miles N	111	LELAND LINCOLN MERCURY	9645 NORTH FWY, HOUSTON, TX 77037	570
PST	0.05 miles S	112	NORTHWEST HONDA	10102 NORTH FWY, HOUSTON, TX 77037	571
PST	0.06 miles S	112	OWEN LIGHTING	10034 NORTH FWY, HOUSTON, TX 77037	572
PST	0.11 miles NE	113	HAMILTON CS	1818 HAMILTON ST, HOUSTON, TX 77003	573
PST	0.04 miles W	114	EXXON USA 6 7469	9403 NORTH FWY, HOUSTON, TX 77037	574
PST	0.12 miles N	117	ABANDONED SERVICE STATION	1800 MAIN ST, HOUSTON, TX 77002	575
PST	0.05 miles E	118	EMERGENCY OPERATIONS	330 RUSK ST, HOUSTON, TX 77002	576
PST	0.18 miles E	119	MOORE SUPPLY OF HOUSTON	40 LYERLY ST, HOUSTON, TX 77022	577
PST	0.12 miles SE	120	CENTRAL FREIGHT LINES	4101 FULTON ST, HOUSTON, TX 77009	578
PST	0.11 miles SE	120	LOVES TRAVEL STOP 419	210 PATTON ST, HOUSTON, TX 77009	579
PST	0.12 miles E	122	CASTILLO COMMUNITY CENTER	2101 SOUTH ST, HOUSTON, TX 77009	580
PST	0.13 miles E	124	PWE WATER MAINTENANCE FACILITY	802 E BURRESS ST, HOUSTON, TX 77022	581
PST	0.13 miles NW	125	ACRO TAPES	5333 WERNER ST, HOUSTON, TX 77022	582
PST	0.1 miles NW	125	SIGMOR SHAMROCK 288	428 E TIDWELL RD, HOUSTON, TX 77022	583
PST	0.06 miles SW	126	TEXACO FOODMART 147	8201 NORTH FWY, HOUSTON, TX 77037	584
PST	0.14 miles SW	126	GULFTECH ENGINES	8007 VETERANS MEMORIAL DR, HOUSTON, TX 77088	585
PST	0.14 miles W	126	SIGMOR SHAMROCK 7068305 STUEBNE	8305 STUEBNER AIRLINE RD, HOUSTON, TX 77088	586
PST	0.13 miles SW	126	ALL TUNE & LUBE	8003 VETERANS MEMORIAL DR, HOUSTON, TX 77088	587
PST	0.14 miles SW	126	CERTIFIED AUTO REPAIR	8007 VETERANS MEMORIAL DR, HOUSTON, TX 77088	588
PST	0.13 miles SW	126	QUAKER STATE MINIT LUBE 1187	7979 VETERANS MEMORIAL DR, HOUSTON, TX 77088	589
PST	0.1 miles SE	127	TWO ALLEN CENTER	300 CLAY ST, HOUSTON, TX 77002	590
PST	0.13 miles NW	128	JEFFERSON DAVIS HOSPITAL	1101 ELDER ST, HOUSTON, TX 77007	591
PST	0.13 miles W	129	CITY OF HOUSTON POLICE DEPT	61 RIESNER ST, HOUSTON, TX 77002	592
PST	0.08 miles W	129	WATER MAINTENANCE	27 ARTESIAN PL, HOUSTON, TX 77002	593
PST	0.13 miles W	129	FACILITIES MAINTENANCE DIV	61 RIESNER ST, HOUSTON, TX 77002	594
PST	0.14 miles W	131	SUPERIOR TANK CARE	1010 WASHINGTON AVE, HOUSTON, TX 77002	595
PST	0.15 miles W	131	FIRE MAINTENANCE	1119 ELDER ST, HOUSTON, TX 77007	596
PST	0.13 miles SW	133	BUDGET RENT A CAR 5311	1010 WEBSTER ST, HOUSTON, TX 77002	597
PST	0.15 miles SW	133	MAIN STREET SHELL	2220 MAIN ST, HOUSTON, TX 77002	598
PST	0.14 miles SW	134	C & L SUPPLY SUPERVISORY SERV	2018 HOUSTON AVE, HOUSTON, TX 77007	599
PST	0.18 miles SW	134	TRI-GAS	2200 HOUSTON AVE, HOUSTON, TX 77007	600
PST	0.14 miles N	135	HANDI PLUS 383	4903 AIRLINE DR, HOUSTON, TX 77022	601
PST	0.09 miles N	136	HERC RENTALS 9404	3920 NORTH FWY, HOUSTON, TX 77022	602
PST	0.15 miles NE	138	SHAWS CHEVRON	1603 JEFFERSON ST, HOUSTON, TX 77002	603

*Sites are sorted by database tier, database, and distance from the target site.

Banks Environmental Data, Inc. - 1601 Rio Grande, Ste. 331 - Austin, TX 78701 - 800.531.5255 P - 512.478.1433 F
www.banksenvdata.com

Mapped Sites Summary

BANKS ENVIRONMENTAL DATA A DIVISION OF THE BANKS GROUP

Database	Distance from Target Property	Map ID	Facility Site Name	Facility Site Address	Site Details Page #
*Sites are sorted by database tier, database, and distance from the target site.					
PST	0.15 miles NE	139	HARRIS COUNTY FLOOD CTRL DIST	3418 N MAIN ST, HOUSTON, TX 77009	604
PST	0.15 miles NE	140	ELIZABETH C FISK	FRAWLEY ST AND SHARMAN, HOUSTON, TX 77009	605
PST	0.12 miles SW	141	AVIS RENT-A-CAR	2120 LOUISIANA ST, HOUSTON, TX 77002	606
PST	0.09 miles S	141	VACANT	2106 LOUISIANA ST, HOUSTON, TX 77002	607
PST	0.19 miles SW	141	HANDI PLUS 51	2222 LOUISIANA ST, HOUSTON, TX 77002	608
PST	0.21 miles S	141	CHARLES GRUBE PROPERTIES	2312 LOUISIANA ST, HOUSTON, TX 77006	609
PST	0.09 miles S	141	STOP N GO WEST GRAY & LOUISIANA	WEST GRAY & LOUISIANA, HOUSTON, TX 77019	610
PST	0.16 miles N	144	TUNEUP MASTERS OF TEXAS	4828 AIRLINE DR, HOUSTON, TX 77022	611
PST	0.14 miles N	144	AIRLINE CONOCO	4840 AIRLINE DR, HOUSTON, TX 77022	612
PST	0.16 miles N	144	HANDI PLUS 14	4904 AIRLINE DR, HOUSTON, TX 77022	613
PST	0.16 miles N	145	AT&T HOUSTON	1407 JEFFERSON ST, HOUSTON, TX 77002	614
PST	0.1 miles N	145	ST JOSEPH MEDICAL CENTER	1401 ST JOSEPH PKWY, HOUSTON, TX 77002	615
PST	0.16 miles N	145	GHOST TANK	1711 CAROLINE ST, HOUSTON, TX 77002	616
PST	0.16 miles NW	146	LONE STAR FORD	8477 NORTH FWY, HOUSTON, TX 77037	617
PST	0.16 miles W	147	CORDELL FOOD STORE	910 CORDELL ST, HOUSTON, TX 77009	618
PST	0.17 miles W	148	DEALERS ELECTRIC	4433 AIRLINE DR, HOUSTON, TX 77022	619
PST	0.17 miles NE	150	HOUSTON EQUIPMENT	2020 JEFFERSON ST, HOUSTON, TX 77003	620
PST	0.15 miles NE	150	SHELL STATION	1811 CHARTRES CALHOUN, HOUSTON, TX 77003	621
PST	0.2 miles E	153	STOP N GO MARKETS 598	502 W MOUNT HOUSTON RD, HOUSTON, TX 77037	622
PST	0.18 miles NW	156	GREENSPOINT DODGE OF HOUSTON	11655 NORTH FWY, HOUSTON, TX 77060	623
PST	0.18 miles W	159	BLAND CADILLAC	2100 BAGBY St, HOUSTON, TX 77002	625
PST	0.18 miles W	159	BLAND CADILLAC	2100 BAGBY ST, HOUSTON, TX 77002	626
PST	0.22 miles N	160	HOUSTON METRO ELECTRICAL	705 E TIDWELL RD, HOUSTON, TX 77022	627
PST	0.19 miles W	163	WAL-MART SUPERCENTER 1279	10411 NORTH FWY, HOUSTON, TX 77037	628
PST	0.19 miles N	166	PLANTS	521 BLUE BELL RD, HOUSTON, TX 77037	629
PST	0.19 miles S	169	ANDYS FOOD MART	606 W GULF BANK RD, HOUSTON, TX 77037	630
PST	0.19 miles NW	170	VERNON MASONRY	402 E TIDWELL RD, HOUSTON, TX 77022	631
PST	0.2 miles SE	172	J R S MART	330 ROSAMOND ST, HOUSTON, TX 77076	632
PST	0.2 miles NE	173	ANNEX 43	2015 THOMAS ST, HOUSTON, TX 77009	633
PST	0.2 miles NE	174	N 1 AIRLINE FOOD STORE	11703 AIRLINE DR, HOUSTON, TX 77037	634
PST	0.2 miles NE	176	SOUTHWESTERN LABORATORIES	222 CAVALCADE ST, HOUSTON, TX 77009	635
PST	0.17 miles N	176	DIAMOND SHAMROCK 273	202 CAVALCADE ST, HOUSTON, TX 77009	636
PST	0.2 miles SW	178	TRAVIS ELEMENTARY	3311 BEAUCHAMP ST, HOUSTON, TX 77009	637
PST	0.2 miles NW	179	INDUSTRIAL CATERING	3902 N MAIN ST, HOUSTON, TX 77009	638
PST	0.15 miles NW	179	CENTRO CRISTIANO ALFA Y OMEGA	3742 N MAIN ST, HOUSTON, TX 77009	639
PST	0.2 miles NE	180	AT&T MAINTENANCE	37 LYERLY ST, HOUSTON, TX 77022	640
PST	0.21 miles S	181	ADMIRAL LINEN SERCIE	2116 MCGOWEN ST, HOUSTON, TX 77004	641
PST	0.21 miles S	181	ADMIRAL LINEN & UNIFORM SERVICE	2500 1/2 HUTCHINS ST, HOUSTON, TX 77004	642
PST	0.21 miles SW	182	FEDERAL BUILDING	2320 LA BRANCH ST, HOUSTON, TX 77004	643
PST	0.21 miles NE	183	EXXON RS 60778	1616 MILAM ST, HOUSTON, TX 77002	644
PST	0.18 miles E	183	HOU150	1500 LOUISIANA ST, HOUSTON, TX 77002	645
PST	0.21 miles NW	185	HPD POLICE GARAGE	1202 WASHINGTON AVE, HOUSTON, TX 77002	646
PST	0.21 miles SW	187	D & R TRUCKING	4122 AIRLINE DR, HOUSTON, TX 77022	647
PST	0.21 miles N	188	COMMERCIAL PROPERTY	705 TASSELL ST, HOUSTON, TX 77076	648
PST	0.22 miles NE	190	U-HAUL CENTER OF MIDTOWN	1617 SAN JACINTO ST, HOUSTON, TX 77002	649
PST	0.17 miles E	190	CATHEDRAL CENTRE	1701 SAN JACINTO ST, HOUSTON, TX 77002	650
PST	0.23 miles W	192	PARDO TIRE	2520 HOUSTON AVE, HOUSTON, TX 77009	651
PST	0.21 miles NW	192	FORMER TEXGAS SERVICE STATION	2450 HOUSTON, HOUSTON, TX 77007	652
PST	0.22 miles SE	193	BANK ONE DRIVE-THROUGH FACILITY	601 PRESTON ST, HOUSTON, TX 77002	654
PST	0.22 miles SE	195	AUTO CLINIC	5019 FULTON ST, HOUSTON, TX 77009	655
PST	0.17 miles W	196	CHARTER FOOD STORE 8004	4340 AIRLINE DR, HOUSTON, TX 77022	656
PST	0.22 miles E	197	SAIA MOTOR FREIGHT LINE	102 BENNINGTON ST, HOUSTON, TX 77022	657
PST	0.18 miles E	198	SHELL	34 ALDINE BENDER RD, HOUSTON, TX 77060	658
PST	0.23 miles E	198	786 FOOD MARKET	50 ALDINE BENDER RD STE 150, HOUSTON, TX 77060	659

Banks Environmental Data, Inc. - 1601 Rio Grande, Ste. 331 - Austin, TX 78701 - 800.531.5255 P - 512.478.1433 F
www.banksenvdata.com

Mapped Sites Summary

BANKS ENVIRONMENTAL DATA A DIVISION OF THE BANKS GROUP

Database	Distance from Target Property	Map ID	Facility Site Name	Facility Site Address	Site Details Page #
PST	0.23 miles SW	199	TRISTAR WEB GRAPHICS	4010 AIRLINE DR, HOUSTON, TX 77022	660
PST	0.23 miles NE	200	MOBUI	100 HOGAN ST, HOUSTON, TX 77009	661
PST	0.23 miles E	201	COMPRESSOR STATION 303	ONE ALLEN CENTER 500 DALLAS, HOUSTON, TX 77002	662
PST	0.23 miles SW	202	VACANT PROPERTY	2306 SMITH ST, HOUSTON, TX 77006	663
PST	0.23 miles SW	202	ALTENBERG GARAGE	2306 BRAZOS ST, HOUSTON, TX 77006	664
PST	0.23 miles N	206	GALE FENCE	11 BERRY RD, HOUSTON, TX 77022	665
PST	0.23 miles S	207	GENERAL SERVICES ADMINISTRATION	515 RUSK ST, HOUSTON, TX 77002	666
PST	0.23 miles E	208	VACANT LAND	4210 FULTON ST, HOUSTON, TX 77009	667
PST	0.23 miles W	209	HFD FLEET MAINTENANCE	1205 DART ST, HOUSTON, TX 77007	668
PST	0.24 miles SW	210	TRI L & R	1843 ANGELINE ST, HOUSTON, TX 77009	670
PST	0.24 miles NW	212	TIDWELL STREET SHELL	301 E TIDWELL RD, HOUSTON, TX 77022	671
PST	0.19 miles SW	213	FUEL EXPRESS 2	4401 AIRLINE DR, HOUSTON, TX 77022	672
PST	0.18 miles W	213	W R MIELSCH	4411 AIRLINE DR, HOUSTON, TX 77022	673
PST	0.24 miles N	215	FORMER AUTOMOBILE DEALERSHIP	1404 LEELAND ST, HOUSTON, TX 77002	674
PST	0.24 miles W	216	FORMER GAS STATION	1019 W DALLAS ST, HOUSTON, TX 77019	675
PST	0.24 miles NW	217	TREES	7020 STUEBNER AIRLINE RD, HOUSTON, TX 77091	676
PST	0.24 miles NW	217	TRUE GREEN LAWN CARE	7020 STUEBNER AIRLINE RD, HOUSTON, TX 77091	677
PST	0.24 miles NE	218	FANNIN AUTO SERVICE SALE	1514 LEELAND ST, HOUSTON, TX 77002	678
PST	0.24 miles E	219	UNITED PARCEL SERVICE	8200 SWEETWATER LN, HOUSTON, TX 77037	679
PST	0.24 miles S	220	HANDI PLUS 17	7480 N SHEPHERD DR, HOUSTON, TX 77091	680
PST	0.22 miles E	221	BABY GIANT FOOD STORE	2600 N MAIN ST, HOUSTON, TX 77009	681
PST	0.24 miles E	221	SHOWCASE MOTORS	2526 N MAIN ST, HOUSTON, TX 77009	682
PST	0.24 miles S	222	JOHNSON FUNERAL HOME	2301 MCGOWEN ST, HOUSTON, TX 77004	683
PST	0.24 miles NW	223	CENTRAL CONTROL PLANT	105 SABINE ST, HOUSTON, TX 77007	684
PST	0.24 miles E	224	GALINDOS SHAMROCK	2303 N MAIN ST, HOUSTON, TX 77009	685
PST	0.25 miles W	227	FALLBROOK BUS OPERATING FACILITY	111 FALLBROOK DR, HOUSTON, TX 77038	686
PST	0.24 miles NE	228	CITY OF HOUSTON RIGHT OF WAY	1000 LEELAND ST, HOUSTON, TX 77002	688
PST	0.25 miles W	229	LA CHARRA NEGRA	1800 HOUSTON AVE, HOUSTON, TX 77007	689
ST IC	0.06 miles SW	55	Precision Engine Rebuilders	3225 North Freeway, Houston, TX 77009	690
ST IC	0.1 miles W	97	2.5 Acres Vacant Land/Parcel 93-1	NWC Elder and Dart, Houston, TX	691
ST IC	0.12 miles E	118	Sam Houston Coliseum and Music Hall Complex	810 Bagby Street, Houston, TX	692
ST IC	0.18 miles W	159	Bland Cadillac Multi-Tract Property	2100 Bagby Street, Houston, TX	693
ST IC	0.24 miles E	208	North Route Corridor Parcel NR 281 282 at	4200 & 4206 Fulton St, Houston, TX 77009-2902	694
ST IC	0.24 miles N	215	Former Automobile Dealership	1404 Leeland St, Houston, TX 77002	695
VCP	0.03 miles W	11	Gray Street Property-City Block 436 & 437	1400 and 1500 Blocks of Gray Street, Houston, TX 77002	696
VCP	0.04 miles N	31	Chick-fil-A Inc.Restaurant 2820	4410 North Freeway, Houston, TX 77022	697
VCP	0.06 miles SW	55	KAMS, Inc.	3225 North Freeway, Houston, TX 77009	698
VCP	0.06 miles SW	55	Precision Engine Rebuilders	3225 North Freeway, Houston, TX 77009	699
VCP	0.07 miles S	57	IHS Hotels Inc.	9025 North Freeway, Houston, TX 77037	700
VCP	0.06 miles S	64	B & M Electrical Contractors, Inc.	3111 Eunice, Houston, TX 77009	701
VCP	0.03 miles SE	87	Advantage BMW	1111 West Gray Street, Houston, TX 77019-4132	702
VCP	0.09 miles N	90	Archer Motor Sales	8711 North Freeway, Houston, TX 77037	703
VCP	0.1 miles W	97	2.5 Acres Vacant Land/Parcel 93-1	NWC Elder and Dart, Houston, TX	704
VCP	0.1 miles N	100	North 45 Plaza	10922 North Freeway, Houston, TX 77037	705
VCP	0.18 miles SW	107	Block 25 Hadley Franklin Edition - 2	2200 Smith Street, Houston, TX 77006	706
VCP	0.18 miles SW	107	Block 25 Hadley and Franklin Addition - 3	2200 Smith Street, Houston, TX 77006	707
VCP	0.08 miles NW	108	Sabine Tract	NEC Sabine Street and Buffalo Bayou, Houston, TX 77007	708
VCP	0.12 miles SE	116	FORMER UNITED STATES POSTAL SERVICE PROPERTY	401 FRANKLIN ST, HOUSTON, TX 77201	709
VCP	0.16 miles N	117	Block 370	Pease,Jefferson,Milam and Travis Streets, Houston, TX 77002	710
VCP	0.12 miles N	117	BLOCK 387 SITE	902 JEFFERSON ST, HOUSTON, TX 77002	711
VCP	0.12 miles E	118	Sam Houston Coliseum and Music Hall Complex	810 Bagby Street, Houston, TX	712

*Sites are sorted by database tier, database, and distance from the target site.

Banks Environmental Data, Inc. - 1601 Rio Grande, Ste. 331 - Austin, TX 78701 - 800.531.5255 P - 512.478.1433 F
www.banksenvdata.com

Mapped Sites Summary

BANKS ENVIRONMENTAL DATA A DIVISION OF THE BANKS GROUP

Database	Distance from Target Property	Map ID	Facility Site Name	Facility Site Address	Site Details Page #
VCP	0.13 miles SW	123	Bland Cadillac Parking and Fueling Facility	1900 Baldwin Street, Houston, TX 77002	713
VCP	0.18 miles NW	156	Greenspoint Dodge	11655 North Freeway, Houston, TX 77038	714
VCP	0.18 miles W	159	Bland Cadillac Multi-Tract Property	2100 Bagby Street, Houston, TX	715
VCP	0.23 miles W	159	Bland Cadillac Tract A Property	2200 Bagby Street, Houston, TX	716
VCP	0.22 miles W	168	277 WEST GRAY PROPERTY	277 W GRAY ST, HOUSTON, TX 77019	717
VCP	0.21 miles S	181	ADMIRAL LINEN PLANT 2	2116 MCGOWEN ST, HOUSTON, TX 77004	718
VCP	0.21 miles NW	186	Professional Service Industries Property	1714&1716 N Memorial Way &1708 State St, Houston, TX 77007	719
VCP	0.23 miles E	201	Chevron Texaco Heritage Plaza	1111 Bagby Street, Houston, TX 77002-2551	720
VCP	0.21 miles E	201	DoubleTree Hotel - Dallas Avenue	400 Dallas Avenue, Houston, TX	721
VCP	0.2 miles SW	202	2218 Brazos Street Property	2218 Brazos Street, Houston, TX 77002-8606	722
VCP	0.3 miles SW	202	Block 25, Hadley Franklin Edition - 1	2410 Smith Street, Houston, TX 77006	723
VCP	0.2 miles SW	202	2218 Brazos Street Property (IOP No. 348)	2218 Brazos Street, Houston, TX 77002	724
VCP	0.24 miles E	208	North Route Corridor Parcel NR 281 282 at	4200 & 4206 Fulton St, Houston, TX 77009-2902	725
VCP	0.24 miles W	214	Insulation Investors, Inc.	1370 East 40th Street, Houston, TX 77022	726
VCP	0.24 miles N	215	Former Automobile Dealership	1404 Leeland St, Houston, TX 77002	727
VCP	0.21 miles W	229	1402 Crockett	1402 Crockett, Houston, TX 77007	728
VCP	0.28 miles W	229	North Houston Avenue Vacant Lot	1819 Houston Avenue, Houston, TX 77007-4141	729
VCP	0.26 miles SW	233	Chartres Corporation (Closed)	2712 St. Emanuel, Houston, TX 77004	730
VCP	0.26 miles SW	233	Chartres Corporation	2712 Saint Emanuel, Houston, TX 77004	731
VCP	0.26 miles E	234	Henke Ice Storage Company	404 Washington Street, Houston, TX	732
VCP	0.26 miles NE	237	North Route Corridor - Parcels 333 & 334	4812 and 4822 Fulton Street, Houston, TX 77009	733
VCP	0.36 miles SE	244	City of Houston, Block 43	Prairie/Milam/Preston/Travis Streets, Houston, TX 77002	734
VCP	0.36 miles SE	244	City of Houston, City Block 43	Prairie, Preston, Milam, Travis Streets, Houston, TX	735
VCP	0.32 miles E	254	Wellington Fisher Site	315 North Main, Houston, TX 77002	736
VCP	0.3 miles SW	255	Jefferson Midtown Apartments	2350 Bagby Street, Houston, TX 77006	737
VCP	0.33 miles N	257	Former Shudde Hat Company	905 Trinity, Houston, TX 77007	738
VCP	0.31 miles SW	258	Surface Parking Lot	2519 Main St, Houston, TX 77002	739
VCP	0.33 miles SW	258	STEWART CADDILLAC	2520 MAIN ST, HOUSTON, TX 77002	740
VCP	0.34 miles SW	260	Shepherd Laundry	2460 Louisiana Street, Houston, TX	741
VCP	0.37 miles W	262	Triple D Uniform Supply	1216 Houston Avenue, Houston, TX 77007-6234	742
VCP	0.34 miles W	262	MONTALBANO TIRE CO INC	1302 HOUSTON AVE, HOUSTON, TX	743
VCP	0.36 miles SE	263	North Route Corridor - Parcels 250 & 251	3822 and 3824 Fulton Street, Houston, TX 77009	744
VCP	0.35 miles E	265	Tract B - Aldine Bender Road and Greenspoint Drive	NEC of Aldine Benders Rd and Greenspoint Dr, Houston, TX 77060	745
VCP	0.36 miles E	270	DEE Foundries, Inc.	2408 Everett St., Houston, TX 7709	746
VCP	0.37 miles NE	271	Houston Downtown Multipurpose Arena	Polk, Jackson, Leeland, LaBranch Streets, Houston, TX 77002	747
VCP	0.39 miles E	277	Parking Facility (Polk, Milam, Travis)	Intersection Polk, Milam and Travis, Houston, TX 77002	748
VCP	0.39 miles E	278	Intermodal Terminal Group A	325,427,407&417 N Main,1101,1115,1116, Houston, TX 77009	749
VCP	0.4 miles E	282	2002 Live Oak Street	2002 Live Oak Street, Houston, TX 77003-6024	750
VCP	0.42 miles SW	287	617 Fugate Street Property	617 Fugate St, Houston, TX 77009	751
VCP	0.43 miles E	289	NEC Leeland and Dowling	1515 Dowling Street/2409 Leeland Street, Houston, TX 77003	752
VCP	0.38 miles SW	292	Oakwood Manor Apartments	611 W Cabalcade St, Houston, TX 77009	753
VCP	0.44 miles NE	294	Block 279	NWC Jackson and Polk, Houston, TX 77003	754
VCP	0.48 miles NE	297	GREEN STREET	1215 MAIN ST, HOUSTON, TX 77002	755
VCP	0.46 miles SW	298	Hargest College	2800 Main Street, Houston, TX 77002	756
VCP	0.46 miles SW	298	Travis Street Carpool Facility	2807 Travis Street, Houston, TX 77006	757
VCP	0.46 miles SW	298	Hargest College	2800 Main Street, Houston, TX 77002	758
VCP	0.47 miles NE	299	Block 273	1210 San Jacinto Street, Houston, TX 77002	759
VCP	0.48 miles SW	301	Former Harris Moving & Storage	1824 Spring St., Houston, TX 77007	760
VCP	0.48 miles E	302	University of Houston Academic Building	North Main and Shea Streets, Houston, TX 77002-1001	761
VCP	0.48 miles NW	303	Affordable Feed and Tack	1802 Center Street, Houston, TX 77007-6103	762
VCP	0.48 miles NW	304	Wenco Distributors	1615 Dart Street, Houston, TX 77007-4025	763

*Sites are sorted by database tier, database, and distance from the target site.

Banks Environmental Data, Inc. - 1601 Rio Grande, Ste. 331 - Austin, TX 78701 - 800.531.5255 P - 512.478.1433 F
www.banksenvdata.com

Mapped Sites Summary

BANKS ENVIRONMENTAL DATA A DIVISION OF THE BANKS GROUP

Database	Distance from Target Property	Map ID	Facility Site Name	Facility Site Address	Site Details Page #
*Sites are sorted by database tier, database, and distance from the target site.					
VCP	0.49 miles SW	306	Four Story Office Building/San Jacinto	2800 San Jacinto Street, Houston, TX 77004	764
VCP	0.49 miles SW	306	San Jac	2800 San Jacinto, Houston, TX 77004	765
VCP	0.5 miles N	309	Yorkline Plaza	100 East Little York, Houston, TX 77007	766
VCP	0.5 miles SE	310	Block 69	Texas, Fannin, Capitol and Main Streets, Houston, TX 77002	767
ST BWN	0.49 miles W	308	Webster - City of Houston	1501 West Webster, Houston, TX	768
HW	0.02 miles SE	2	JACK COGBILL	7521 NORTH FWY, HOUSTON, TX 77037	769
HW	0.02 miles SE	2	JACK COGBILL	7521 NORTH FWY, HOUSTON, TX 77037	770
HW	0.02 miles SE	2	JACK COGBILL	7521 NORTH FWY, HOUSTON, TX 77037	771
HW	0.02 miles N	4	QUINTANA REFINERY	500 JEFFERSON ST, HOUSTON, TX 77002	772
HW	0.03 miles W	5	CITY OF HOUSTON POLICE CRIME LABORATORY	33 ARTESIAN ROOM 326, HOUSTON, TX 77002	773
HW	0.03 miles N	6	GESTETNER HOUSTON	3900 North Fwy, Houston, TX 77022	774
HW	0.05 miles E	8	CVS PHARMACY 6409	4314 NORTH FWY , HOUSTON, TX 77022	775
HW	0.03 miles S	12	CHEVRON FAC 108086	2528 NORTH FWY, HOUSTON, TX 77009	776
HW	0.03 miles SW	13	AMERICAN MACHINE & WLDG C	915 DART ST, HOUSTON, TX 77007	777
HW	0.03 miles S	14	UNITED JEWELERS & DISTRIBUTORS	11150 NORTH FWY, HOUSTON, TX 77037	778
HW	0.03 miles NW	15	CROSSTIMBER CITGO	1333 Crosstimbers St, Houston, TX 77022	779
HW	0.04 miles NW	17	TIDWELL EXXON 64076	5402 NORTH FWY, HOUSTON, TX 77076	780
HW	0.06 miles N	17	CVS PHARMACY 7495	519 E TIDWELL RD , HOUSTON, TX 77022	781
HW	0.04 miles SW	27	MOBIL OIL 12-MHX	10271 NORTH FWY, HOUSTON, TX 77037	782
HW	0.04 miles N	28	BRITISH SPORTS CAR CENTER	9505 North Fwy, Houston, TX 77037	783
HW	0.04 miles E	29	SEPARATOR SERVICES	1901 Milam St, Houston, TX 77002	784
HW	0.04 miles E	29	BORDEN CONSUMER PROD DIV ICE CREAM	1900 MILAM ST, HOUSTON, TX 77002	785
HW	0.04 miles E	29	SILVER CONSULTANTS	1901 MILAM ST STE C, HOUSTON, TX 77002	786
HW	0.04 miles S	30	MOBIL OIL 00MYA	6451 NORTH FWY AND PARKER, HOUSTON, TX 77076	787
HW	0.04 miles N	33	STAR ENTERPRISES	2926 NORTH FWY, HOUSTON, TX 77009	788
HW	0.05 miles N	33	EXXON MOBIL	102 CAVALCADE ST, HOUSTON, TX 77009	789
HW	0.05 miles NE	34	ST JOSEPHS HOSPITAL FACILITY ENG	1919 La Branch St, Houston, TX 77002	790
HW	0.05 miles E	35	EMBRY ISUZU	2770 NORTH FWY, HOUSTON, TX 77009	791
HW	0.05 miles S	38	STAR ENTERPRISES	2525 NORTH FWY, HOUSTON, TX 77009	792
HW	0.05 miles S	41	SHELL SERVICE STATION HOUSTON	7926 N SHEPHERD DR, HOUSTON, TX 77088	793
HW	0.05 miles NE	45	AUTOMOTIVE TECHNOLOGY TRAINING CENTER	4638 AIRLINE DR, HOUSTON, TX 77022	794
HW	0.05 miles SE	46	EDWIN A TRAVIS	151 W BRENDA ST, HOUSTON, TX 77076	795
HW	0.05 miles NW	49	EXXON RS 62685	2211 NORTH FWY, HOUSTON, TX 77009	796
HW	0.05 miles SE	51	MOBIL OIL 00B19	11322 NORTH FWY, HOUSTON, TX 77037	797
HW	0.06 miles NW	54	PENSKE TRUCK LEASING	5715 NORTH FWY, HOUSTON, TX 77076	798
HW	0.06 miles SW	55	PRECISION ENGINE REBUILDING	3225 North Fwy, Houston, TX 77009	799
HW	0.06 miles S	57	NORTHWAY VOLKSWAGEN	9055 NORTH FWY, HOUSTON, TX 77037	800
HW	0.04 miles S	57	LANDMARK CHEVROLET	9111 NORTH FWY, HOUSTON, TX 77037	801
HW	0.06 miles S	57	NORTH STAR VOLKSWAGEN	9055 NORTH FWY, HOUSTON, TX 77037	802
HW	0.06 miles SE	58	EXXON RS 67040	7518 NORTH FWY, HOUSTON, TX 77037	803
HW	0.06 miles NW	59	SUBARU USED CARES	8455 NORTH FWY, HOUSTON, TX 77037	804
HW	0.06 miles SE	62	TEXAS TOOL TRADERS	5900 NORTH FWY STE 125, HOUSTON, TX 77076	805
HW	0.06 miles NW	63	FRED HAAS TOYOTA	8335 North Fwy, Houston, TX 77037	806
HW	0.07 miles S	67	ELECTRO PAINTERS HOUSTON SITE	9030 NORTH FWY STE 203, HOUSTON, TX 77037	807
HW	0.07 miles SE	70	DISCOUNT DRIVE AXLE HOUSTON	225 WYNNE ST, HOUSTON, TX 77009	808
HW	0.07 miles N	71	BLACK & DECKER	536 E TIDWELL RD, HOUSTON, TX 77022	809
HW	0.07 miles SE	73	FAULKNER CONTRACTORS	205 ODDO ST, HOUSTON, TX 77022	810
HW	0.08 miles S	79	GOODSON NORTH	11000 NORTH FWY, HOUSTON, TX 77037	811
HW	0.08 miles SE	80	SHERWIN WILLIAMS	11316 North Fwy, Houston, TX 77037	812
HW	0.07 miles SE	80	I-45 STORE	11318 NORTH FWY, HOUSTON, TX 77037	813
HW	0.11 miles SE	80	TUNEUP MASTERS 905	12016 AIRLINE DR, HOUSTON, TX 77037	814
HW	0.08 miles NE	82	EXXON MOBIL 63274	11402 NORTH FWY, HOUSTON, TX 77060	815
HW	0.08 miles N	84	NORTH FREEWAY DATSUN	8515 NORTH FWY, HOUSTON, TX 77037	816

Banks Environmental Data, Inc. - 1601 Rio Grande, Ste. 331 - Austin, TX 78701 - 800.531.5255 P - 512.478.1433 F
www.banksenvdata.com

Mapped Sites Summary

BANKS ENVIRONMENTAL DATA A DIVISION OF THE BANKS GROUP

Database	Distance from Target Property	Map ID	Facility Site Name	Facility Site Address	Site Details Page #
HW	0.08 miles N	85	DIGAS AIR	4704 NORTH FWY, HOUSTON, TX 77022	817
HW	0.08 miles N	85	THE GLIDDEN DBA ICI PAINTS 852	4704 AIRLINE DR, HOUSTON, TX 77022	818
HW	0.09 miles NE	85	STEVE LUCKEY QUALITY AUTO PAINTING	4702 AIRLINE DR, HOUSTON, TX 77022	819
HW	0.08 miles NE	86	HOLIDAY WORLD NORTH FWY	8224 North Fwy, Houston, TX 77037	820
HW	0.09 miles N	90	SAMS CLUB 4807	8711 NORTH FWY, HOUSTON, TX 77037	821
HW	0.09 miles N	90	ARCHER MOTOR SALES	TX	822
HW	0.09 miles N	92	M & H TRANSMISSIONS	8927 VER LEE CT, HOUSTON, TX 77037	823
HW	0.09 miles W	94	KWIK KOPY 10	2122 TRAVIS ST, HOUSTON, TX 77002	824
HW	0.1 miles NE	95	DRESSER INDUSTRIES MAGCOBAR DIVISION	601 Jefferson St, Houston, TX 77002	825
HW	0.1 miles NE	95	TITAN DIVISION	601 Jefferson St, Houston, TX 77002	826
HW	0.1 miles NW	98	YELLOW TRANSPORTATION	6767 NORTH FWY, HOUSTON, TX 77076	827
HW	0.1 miles W	98	BUILDERS SQUARE 1408	430 W Parker Rd, Houston, TX 77091	828
HW	0.1 miles NE	99	SUPERIOR IMAGING SYSTEMS	610 FRAZER LN, HOUSTON, TX 77037	829
HW	0.1 miles S	103	FACT-O-BAKE OF TEXAS	6312 Yale St, Houston, TX 77076	830
HW	0.1 miles N	104	WASTE SOLUTIONS	9811 NORTH FWY STE A107, HOUSTON, TX 77037	831
HW	0.11 miles N	106	EXXON MOBIL NORTH HOUSTON TERMINAL	8700 North Fwy, Houston, TX 77037	832
HW	0.11 miles N	106	EXXON MOBIL NORTH HOUSTON TERMINAL	8700 North Fwy, Houston, TX 77037	833
HW	0.14 miles W	107	CVS PHARMACY 5968	402 GRAY ST , HOUSTON, TX 77002	834
HW	0.11 miles S	109	STAR DISPOSAL SYSTEMS	1626 ENID ST, HOUSTON, TX 77009	835
HW	0.11 miles N	111	NORTHWOOD LINCOLN-MERCURY	9645 NORTH FWY, HOUSTON, TX 77037	836
HW	0.11 miles N	111	LELAND LINCOLN-MERCURY INC.	9645 NORTH FWY, HOUSTON, TX 77037	837
HW	0.11 miles S	112	RESTORATIVE CLEANING SERVICES	606 Midland Dr, Houston, TX 77037	838
HW	0.11 miles W	114	NORTH HELM WASHATERIA	720 W MOUNT HOUSTON RD, HOUSTON, TX 77038	839
HW	0.09 miles W	114	CVS PHARMACY 6249	9411 NORTH FWY , HOUSTON, TX 77037	840
HW	0.11 miles SE	115	STAR ENGRAVING	7700 North Fwy, Houston, TX 77037	841
HW	0.12 miles SE	116	USPS-HOUSTON P&DC	401 FRANKLIN ST, HOUSTON, TX 77201	842
HW	0.12 miles E	119	KENCO	26 LYERLY ST STE 1, HOUSTON, TX 77022	843
HW	0.12 miles SE	120	CG TRANSPORT & DELIVER SERVICE	4101 FULTON ST STE 141, HOUSTON, TX 77009	844
HW	0.12 miles SE	120	DRUMMOND BROS	4101 FULTON ST, HOUSTON, TX 77009	845
HW	0.12 miles SE	120	INTERSTATE EXPRESS	4101 FULTON ST STE 123, HOUSTON, TX 77009	846
HW	0.12 miles NE	121	SNELSON SERVICES	1813 FANNIN ST, HOUSTON, TX 77002	847
HW	0.13 miles E	124	PWE WATER MAINTENANCE	802 E BURRESS ST, HOUSTON, TX 77022	848
HW	0.13 miles E	124	THE CITY OF HOUSTON PUBLIC UTILITIES	802 E BURRESS ST, HOUSTON, TX 77022	849
HW	0.13 miles NW	125	ACTION HANDLING SYSTEMS	5333 Werner St, Houston, TX 77022	850
HW	0.13 miles SW	126	MR TRANSMISSION	8003 VETERANS MEMORIAL DR, HOUSTON, TX 77088	851
HW	0.09 miles W	126	FINCHER MOTOR	8245 NORTH FWY, HOUSTON, TX 77037	852
HW	0.13 miles SE	127	PLAINS MARKETING	333 CLAY ST STE 2900, HOUSTON, TX 77002	853
HW	0.13 miles W	129	FLEET MAINTENANCE	61 RIESNER ST, HOUSTON, TX 77002	854
HW	0.13 miles SE	130	PTP TRANSMISSION PARTS	7676 NORTH FWY STE 706, HOUSTON, TX 77037	855
HW	0.13 miles SE	130	AIR CONTROL VALVE SERVICE	7676 NORTH FWY STE 722, HOUSTON, TX 77037	856
HW	0.14 miles E	132	MASTERS ENVIRONMENTAL SERVICES	514 W Canino Rd, Houston, TX 77037	857
HW	0.14 miles SW	133	ACF AWARDS AND AD SPECIALTIES	2200 Main St, Houston, TX 77002	858
HW	0.15 miles SW	133	DOWNTOWN BODY SHOP	2211 Travis St, Houston, TX 77002	859
HW	0.16 miles SW	133	WRIGHT PRINTING	2208 Main St, Houston, TX 77002	860
HW	0.14 miles NE	136	FUSION HOUSTON	6911 FULTON ST, HOUSTON, TX 77022	861
HW	0.14 miles NE	136	MARTEL LABORATORY SERVICES	6911 FULTON ST, HOUSTON, TX 77022	862
HW	0.15 miles S	141	AAMCO TRANSMISSIONS	2201 Louisiana St, Houston, TX 77002	863
HW	0.18 miles S	141	FREEZE PAINT AND BODY	711 Hadley St, Houston, TX 77002	864
HW	0.16 miles S	141	RANDALLS STORE 1773	2225 LOUISIANA ST , HOUSTON, TX 77002	865
HW	0.16 miles S	143	CLEVELAND MANUFACTURING	521 NORTHVILLE ST, HOUSTON, TX 77037	866
HW	0.16 miles N	144	TUNEUP MASTERS 903	4828 Airline Dr, Houston, TX 77022	867
HW	0.16 miles N	145	AT&T HOUSTON	1407 JEFFERSON ST RM 815, HOUSTON, TX 77002	868
HW	0.16 miles NW	146	LONE STAR FORD	8477 NORTH FWY, HOUSTON, TX 77037	869
HW	0.17 miles SE	151	BELTWAY PRINTING	11832 AIRLINE DR, HOUSTON, TX 77037	870
HW	0.17 miles NE	152	MOTOR RECONDITIONING	1712 PEASE ST, HOUSTON, TX 77003	871

Banks Environmental Data, Inc. - 1601 Rio Grande, Ste. 331 - Austin, TX 78701 - 800.531.5255 P - 512.478.1433 F
www.banksenvdata.com

Mapped Sites Summary

BANKS ENVIRONMENTAL DATA A DIVISION OF THE BANKS GROUP

Database	Distance from Target Property	Map ID	Facility Site Name	Facility Site Address	Site Details Page #
HW	0.18 miles NW	155	HOME DEPOT USA HD6510	10707 North Fwy, Houston, TX 77037	872
HW	0.18 miles NW	156	GREENSPOINT DODGE	11655 North Fwy, Houston, TX 77060	875
HW	0.18 miles SW	157	ELOLF PRINTING SHOP	1503 Enid St, Houston, TX 77009	876
HW	0.18 miles E	158	TRANSWESTERN PIPELINE	1400 SMITH ST, HOUSTON, TX 77002	877
HW	0.18 miles W	159	BLAND CADILLAC	2100 BAGBY ST, HOUSTON, TX 77002	878
HW	0.18 miles N	160	HIGHLAND THREADS	708 E TIDWELL RD, HOUSTON, TX 77022	879
HW	0.18 miles E	161	FRED HAAS COLLISION REPAIR	505 W CANINO RD, HOUSTON, TX 77037	880
HW	0.18 miles W	162	SUNCOAST POSTENSION	1499 E 40TH ST, HOUSTON, TX 77022	881
HW	0.21 miles W	162	TEXAS GAS	1433 E 40th St, Houston, TX 77022	882
HW	0.21 miles W	162	SPRAGUE TEXTRON	1433 E 40TH ST, HOUSTON, TX 77022	883
HW	0.19 miles W	163	WAL-MART SUPERCENTER 1279	10411 NORTH FWY # 45, HOUSTON, TX 77037	884
HW	0.19 miles NW	164	EXCALIBUR PAINT & BODY	271 BLUE BELL RD, HOUSTON, TX 77037	885
HW	0.19 miles S	165	WASTE SOLUTIONS	9817 Sunnywood Dr, Houston, TX 77038	886
HW	0.19 miles W	168	DOWNTOWN DUPLICATING	2012 BALDWIN ST, HOUSTON, TX 77002	887
HW	0.13 miles NW	168	DOWNTOWN CENTER AUTO SERV	311 Pierce St, Houston, TX 77002	888
HW	0.24 miles SW	168	MONTE HASHA	108 PIERCE ST, HOUSTON, TX 77002	889
HW	0.2 miles NE	176	MAXIM TECHNOLOGIES SOUTHWESTERN LABS	222 CAVALCADE ST, HOUSTON, TX 77009	890
HW	0.16 miles NE	176	POLYMERS GROUP OLYBILT LAB	4720 SHARMAN ST, HOUSTON, TX 77009	891
HW	0.2 miles NE	176	LB S REPAIR SHOP	222 CAVALCADE ST, HOUSTON, TX 77009	892
HW	0.2 miles SW	177	CHATHAM PRINTERS	701 CORDELL ST, HOUSTON, TX 77009	893
HW	0.21 miles NE	183	EXXON 60778	1616 Milam St, Houston, TX 77002	894
HW	0.21 miles S	184	RICE AVIATION	7811 N SHEPHERD DR, HOUSTON, TX 77088	895
HW	0.21 miles NW	185	FLEET MAINTENANCE	1202 Washington Ave, Houston, TX 77002	896
HW	0.21 miles SW	187	M T CLEANERS	4115 Airline Dr, Houston, TX 77022	897
HW	0.22 miles SE	189	CITY OF HOUSTON REPRODUCTION	901 Bagby St, Houston, TX 77002	898
HW	0.22 miles W	192	ROLLINS FLEET SERVICE	2606 HOUSTON AVE, HOUSTON, TX 77009	899
HW	0.22 miles SE	194	CERTIFIED CUSTOM COATING	10115 Sweetwater Ln, Houston, TX 77037	900
HW	0.22 miles SE	195	MAVERICK MACHINE WORKS	5119 Fulton St, Houston, TX 77009	901
HW	0.22 miles W	196	NATIONAL ENGINE	4315 AIRLINE DR, HOUSTON, TX 77022	902
HW	0.23 miles SW	196	OAK CREEK PRESS	1220 CROSSTIMBERS ST, HOUSTON, TX 77022	903
HW	0.22 miles E	197	HOUSTON FACILITY	102 Bennington St, Houston, TX 77022	904
HW	0.16 miles E	197	TEXAS MOTOR DEPOT	6835 Fulton St, Houston, TX 77022	905
HW	0.16 miles E	197	COMPURECYCLERS	6829 Fulton St, Houston, TX 77022	906
HW	0.18 miles E	198	MOTIVA ENTERPRISES	34 ALDINE BENDER RD, HOUSTON, TX 77060	907
HW	0.23 miles E	198	NEW NATIONWIDE CLEANERS	50 ALDINE BENDER RD STE 145, HOUSTON, TX 77060	908
HW	0.23 miles SW	199	TRISTAR	4010 AIRLINE DR, HOUSTON, TX 77022	909
HW	0.23 miles E	201	AMERICAN PHOTO COPY & PRINTING	C 15 One Allen Center, Houston, TX 77002	910
HW	0.21 miles E	201	DOUBLETREE HOTEL DALLAS ST	400 Dallas St, Houston, TX 77002	911
HW	0.23 miles E	201	COMPRESSOR STATION 303	ONE ALLEN CENTER 500 DALLAS, HOUSTON, TX 77002	912
HW	0.23 miles SW	203	POUND PRINTING & STATIONERY	2325 FANNIN ST, HOUSTON, TX 77002	913
HW	0.23 miles SE	205	M & H TRANSMISSIONS	9034A SWEETWATER LN, HOUSTON, TX 77037	914
HW	0.23 miles W	209	HOUSTON FIRE DEPT FLEET MANAGEMENT	1205 DART ST, HOUSTON, TX 77007	915
HW	0.19 miles W	209	EATON MANUFACTURING	1201 HOLLY ST, HOUSTON, TX 77007	916
HW	0.24 miles SW	210	TRI L & R	1843 Angeline St, Houston, TX 77009	917
HW	0.24 miles N	211	MAACO AUTO PAINTING & BODYWORK	5016 AIRLINE DR, HOUSTON, TX 77022	918
HW	0.24 miles W	214	FERRO	1370 E 40th St, Houston, TX 77022	919
HW	0.24 miles W	214	ITW INSULATION SYSTEMS	1370 E 40TH ST STE 1, HOUSTON, TX 77022	920
HW	0.24 miles N	215	NORTHEAST COLLEGE TRANSPORTATION TRAINING	1404 Leeland St, Houston, TX 77002	921
HW	0.24 miles NW	217	TREES OF HOUSTON	7020 STUEBNER AIRLINE RD, HOUSTON, TX 77091	922
HW	0.24 miles NW	217	TREES	7072 STUEBNER AIRLINE RD, HOUSTON, TX 77091	923
HW	0.24 miles E	221	AUTO SVC CTR	2526 N Main St, Houston, TX 77009	924
HW	0.25 miles NE	225	INTERPARTS	7100 FULTON ST STE 7 , HOUSTON, TX 77022	925
HW	0.25 miles NE	226	WALMART SUPERCENTER 4526	4412 NORTH FWY , HOUSTON, TX 77022	926
HW	0.25 miles W	227	FALLBROOK BUS OPERATING FACILITY	111 FALLBROOK DR , HOUSTON, TX 77038	927

*Sites are sorted by database tier, database, and distance from the target site.

Banks Environmental Data, Inc. - 1601 Rio Grande, Ste. 331 - Austin, TX 78701 - 800.531.5255 P - 512.478.1433 F
www.banksenvdata.com

Mapped Sites Summary

BANKS ENVIRONMENTAL DATA A DIVISION OF THE BANKS GROUP

Database	Distance from Target Property	Map ID	Facility Site Name	Facility Site Address	Site Details Page #
RCRA	0.02 miles SE	2	JACK COGBILL INC	7521 N FREEWAY, HOUSTON, TX 77037	928
RCRA	0.02 miles N	4	QUINTANA REFINERY CO INC	500 JEFFERSON, HOUSTON, TX 77002	930
RCRA	0.03 miles N	6	GESTETNER CORPORATION	3900 NORTH FWY, HOUSTON, TX 77022	931
RCRA	0.03 miles S	12	CHEVRON USA INC	2528 IH 45, HOUSTON, TX 77009	933
RCRA	0.03 miles SW	13	AMERICAN MACHINE & WLDG C	915 DART, HOUSTON, TX 77007	935
RCRA	0.03 miles S	14	UNITED JEWELERS & DISTRIBUTORS	11150 NORTH FREEWAY, HOUSTON, TX 77037	936
RCRA	0.03 miles NW	15	EASTERN TRUST LTD	1333 CROSSTIMBERS ST, HOUSTON, TX 77022	938
RCRA	0.04 miles NW	17	EXXON MOBIL CORPORATION	5402 N FREEWAY, HOUSTON, TX 77076	940
RCRA	0.04 miles SW	27	MOBIL OIL CORPORATION	10271 N FWY & WEST RD, HOUSTON, TX 77037	942
RCRA	0.04 miles E	29	SEPARATOR SERVICES	1901 MILAM ST, HOUSTON, TX 77002	944
RCRA	0.04 miles E	29	SILVER CONSULTANTS INC	1901 MILAM ST SUITE C, HOUSTON, TX 77002	946
RCRA	0.04 miles E	29	BORDEN INC	1900 MILAM, HOUSTON, TX 77002	948
RCRA	0.04 miles S	30	MOBIL OIL CORPORATION	6451 NORTH FWY AND PARKER, HOUSTON, TX 77076	950
RCRA	0.04 miles N	33	STAR ENTERPRISE	2926 N FWY, HOUSTON, TX 77009	952
RCRA	0.05 miles N	33	EXXON MOBIL CORPORATION	102 CAVALCADE, HOUSTON, TX 77009	954
RCRA	0.05 miles NE	34	ST JOSEPHS HOSPITAL FACILITY ENG	1919 LA BRANCH ST, HOUSTON, TX 77002	956
RCRA	0.05 miles E	35	EMBRY ISUZU	2770 N FREEWAY, HOUSTON, TX 77009	958
RCRA	0.05 miles S	38	STAR ENTERPRISES INC	2525 N FREEWAY, HOUSTON, TX 77009	960
RCRA	0.05 miles S	41	SHELL OIL COMPANY	7926 N SHEPHERD, HOUSTON, TX 77088	962
RCRA	0.05 miles NE	45	HOUSTON COMMUNITY COLLEGE	4638 AIRLINE, HOUSTON, TX 77022	964
RCRA	0.05 miles SE	46	EDWIN A TRAVIS	151 W BRENDA, HOUSTON, TX 77076	966
RCRA	0.05 miles NW	49	EXXON MOBIL CORPORATION	2211 N FREEWAY, HOUSTON, TX 77009	967
RCRA	0.05 miles SE	51	MOBIL OIL CORPORATION	11322 N FREEWAY, HOUSTON, TX 77037	969
RCRA	0.06 miles NW	54	PENSKE TRUCK LEASING CO LP	5715 N FREEWAY, HOUSTON, TX 77076	971
RCRA	0.06 miles SW	55	PRECISION ENGINE REBUILDING	3225 NORTH FRWY, HOUSTON, TX 77009	973
RCRA	0.04 miles S	57	LANDMARK CHEVROLET LTD	9111 N FWY, HOUSTON, TX 77037	975
RCRA	0.06 miles S	57	NORTH STAR VOLKSWAGEN INC	9055 NORTH FREEWAY, HOUSTON, TX 77037	977
RCRA	0.06 miles SE	58	EXXON MOBIL CORPORATION	7518 NORTH FREEWAY, HOUSTON, TX 77037	978
RCRA	0.06 miles NW	61	EXXON RAS NO 60125	10303 I 45, HOUSTON, TX 77038	980
RCRA	0.06 miles NW	63	FRED HAAS TOYOTA	8335 NORTH FWY, HOUSTON, TX 77037	982
RCRA	0.06 miles S	66	NTB 790	11017 NORTH FREEWAY, HOUSTON, TX 77037	984
RCRA	0.07 miles SE	70	DURADRIVE INDUSTRIES LLC	225 WYNNE, HOUSTON, TX 77009	986
RCRA	0.07 miles N	71	BLACK & DECKER US INC	536 E TIDWELL, HOUSTON, TX 77022	988
RCRA	0.08 miles S	79	GOODSON HONDA	11000 N FREEWAY, HOUSTON, TX 77037	990
RCRA	0.11 miles SE	80	TUNEUP MASTERS INC	12016 AIRLINE DRIVE, HOUSTON, TX 77037	992
RCRA	0.08 miles SE	80	THE SHERWIN-WILLIAMS COMPANY	11316 NORTH FWY, HOUSTON, TX 77037	994
RCRA	0.07 miles SE	80	BILL BLANKENSHIP	11318 NORTH FREEWAY, HOUSTON, TX 77037	996
RCRA	0.08 miles NE	82	EXXON MOBIL CORPORATION	11402 NORTH FREEWAY, HOUSTON, TX 77060	998
RCRA	0.08 miles N	84	NORTH FREEWAY DATSUN	8515 N FRWY, HOUSTON, TX 77037	1000
RCRA	0.08 miles N	85	TESORO GAS MARKETING	4704 NORTH FREEWAY, HOUSTON, TX 77022	1002
RCRA	0.09 miles NE	85	STEVE LUCKEY QUALITY AUTO PAINTING	4702 AIRLINE, HOUSTON, TX 77022	1004
RCRA	0.08 miles NE	86	HOLIDAY WORLD INC	8224 NORTH FWY, HOUSTON, TX 77037	1006
RCRA	0.09 miles N	90	SAMS CLUB 4807	8711 NORTH FWY, HOUSTON, TX 77037	1008
RCRA	0.09 miles N	92	M & H TRANSMISSIONS	8927 VERLEE CT, HOUSTON, TX 77060	1010
RCRA	0.09 miles W	94	KWIK KOPY 10	2122 TRAVIS, HOUSTON, TX 77002	1012
RCRA	0.1 miles NE	95	DRESSER INDUSTRIES INC	601 JEFFERSON ST, HOUSTON, TX 77002	1014
RCRA	0.1 miles W	98	BUILDERS SQUARE INC	430 W PARKER RD, HOUSTON, TX 77091	1015
RCRA	0.1 miles NW	98	YELLOW TRANSPORTATION INC	6767 NORTH FREEWAY, HOUSTON, TX 77076	1017
RCRA	0.1 miles NE	99	SUPERIOR IMAGING SYSTEMS	610 S FRAZIER, HOUSTON, TX 77060	1019
RCRA	0.1 miles S	103	FACT-O-BAKE OF TEXAS INC	6312 YALE ST, HOUSTON, TX 77076	1021
RCRA	0.1 miles N	104	WASTE SOLUTIONS INC	9811 NORTH FWY STE A 107, HOUSTON, TX 77037	1022
RCRA	0.11 miles N	108	ASSOCIATED CHEMICALS INC	5100 W HEIMER ST SUITE 570, HOUSTON, TX 77056	1024
RCRA	0.11 miles S	109	JAMES WATTS DBA STAR DISPOSAL SYSTEMS INC	1626 ENID ST, HOUSTON, TX 77009	1026
RCRA	0.11 miles N	111	NORTHWOOD LINCOLN-MERCURY INC	9645 N FREEWAY, HOUSTON, TX 77037	1028

*Sites are sorted by database tier, database, and distance from the target site.

Banks Environmental Data, Inc. - 1601 Rio Grande, Ste. 331 - Austin, TX 78701 - 800.531.5255 P - 512.478.1433 F
www.banksenvdata.com

Mapped Sites Summary

BANKS ENVIRONMENTAL DATA A DIVISION OF THE BANKS GROUP

Database	Distance from Target Property	Map ID	Facility Site Name	Facility Site Address	Site Details Page #
RCRA	0.11 miles S	112	RESTORATIVE CLEANING SERVICES LLC	606 MIDLAND DR, HOUSTON, TX 77037	1030
RCRA	0.11 miles W	114	NORTH HELM WASHATERIA	720 W MOUNT HOUSTON, HOUSTON, TX 77038	1032
RCRA	0.11 miles SE	115	STAR ENGRAVING CO	7700 NORTH FWY, HOUSTON, TX 77037	1034
RCRA	0.12 miles SE	116	UNITED STATES POSTAL SERVICE	401 FRANKLIN, HOUSTON, TX 77201	1035
RCRA	0.12 miles SE	120	DRUMMOND BROS INC	4101 FULTON, HOUSTON, TX 77009	1037
RCRA	0.12 miles NE	121	SNELSON SERVICES CO	1813 FANNIN, HOUSTON, TX 77002	1038
RCRA	0.13 miles SW	126	MR TRANSMISSION	8003 VETERANS MEMORIAL, HOUSTON, TX 77088	1040
RCRA	0.09 miles W	126	FINCHER MOTOR CO	8245 NORTH FREEWAY, HOUSTON, TX 77037	1042
RCRA	0.13 miles SE	127	PLAINS MARKETING LP	333 CLAY ST STE 2900, HOUSTON, TX 77002	1044
RCRA	0.13 miles W	129	CITY OF HOUSTON	61 RIESNER, HOUSTON, TX 77002	1045
RCRA	0.13 miles SE	130	PTP TRANSMISSION PARTS	7676 N FWY STE 706, HOUSTON, TX 77037	1047
RCRA	0.15 miles SW	133	DOWNTOWN BODY SHOP INC	2211 TRAVIS ST, HOUSTON, TX 77002	1049
RCRA	0.14 miles S	137	ELECTRO PAINTERS INCORPORATED	9030 N FREEWAY SUITE 203, HOUSTON, TX 77037	1051
RCRA	0.15 miles S	141	AAMCO TRANSMISSIONS	2201 LOUISIANA ST, HOUSTON, TX 77002	1053
RCRA	0.18 miles S	141	FREEZE PAINT AND BODY	711 HADLEY ST, HOUSTON, TX 77002	1055
RCRA	0.16 miles S	143	CLEVELAND MANUFACTURING INC	521 NORTHVILLE ST, HOUSTON, TX 77073	1056
RCRA	0.16 miles N	144	TUNEUP MASTERS INC	4828 AIRLINE DR, HOUSTON, TX 77022	1058
RCRA	0.16 miles N	145	AMERICAN TELEPHONE AND TELEGRAPH COMPANY	1407 JEFFERSON ST RM 815, HOUSTON, TX 77002	1060
RCRA	0.16 miles NW	146	LONE STAR FORD	8477 N FREEWAY, HOUSTON, TX 77037	1062
RCRA	0.17 miles NE	152	MOTOR RECONDITIONING INC	1712 PEASE, HOUSTON, TX 77003	1064
RCRA	0.18 miles NW	156	GREENSPOINT DODGE INC	11655 NORTH FWY, HOUSTON, TX 77060	1066
RCRA	0.18 miles SW	157	ELOLF PRINTING SHOP	1503 ENID ST, HOUSTON, TX 77009	1068
RCRA	0.18 miles W	159	BLAND CADILLAC CO	2100 BAGBY, HOUSTON, TX 77002	1069
RCRA	0.18 miles N	160	HIGHLAND THREADS INC	708 E TIDWELL ROAD, HOUSTON, TX 77022	1071
RCRA	0.18 miles E	161	FRED HAAS COLLISION REPAIR	505 W CANINO, HOUSTON, TX 77037	1073
RCRA	0.21 miles W	162	TEXAS GAS COMPANY	1433 E 40TH ST, HOUSTON, TX 77022	1075
RCRA	0.19 miles NW	164	EXCALIBUR PAINT & BODY	271 BLUEBELL, HOUSTON, TX 77037	1077
RCRA	0.19 miles SW	167	UNITED REFRIGERATION INC	7801 N SHEPHERD DR STE 113, HOUSTON, TX 77088	1079
RCRA	0.24 miles SW	168	MONTE HASHA INC	108 PIERCE, HOUSTON, TX 77002	1080
RCRA	0.13 miles NW	168	DOWNTOWN CENTER AUTO SERV	311 PIERCE ST, HOUSTON, TX 77002	1082
RCRA	0.2 miles NE	176	DOW ENVIRONMENTAL INC.	SUITE 100 CAVALCADE ST, HOUSTON, TX 77009	1083
RCRA	0.16 miles NE	176	POLYMERS GROUP OLYBILT LAB	4720 SHARMAN, HOUSTON, TX 77009	1085
RCRA	0.2 miles NE	176	SOUTHWESTERN LABORATORIES INC	222 CAVALCADE, HOUSTON, TX 77009	1087
RCRA	0.2 miles SW	177	CHATHAM PRINTERS	701 CORDELL STREET, HOUSTON, TX 77009	1090
RCRA	0.21 miles NE	183	EXXON 60778	1616 MILAM ST, HOUSTON, TX 77002	1092
RCRA	0.21 miles S	184	RICE AVIATION	7811 N SHEPHERD, HOUSTON, TX 77088	1094
RCRA	0.21 miles NW	185	CITY OF HOUSTON	1202 WASHINGTON AVE, HOUSTON, TX 77002	1096
RCRA	0.21 miles SW	187	M T CLEANERS INC	4115 AIRLINE DR, HOUSTON, TX 77022	1098
RCRA	0.22 miles SE	189	CITY OF HOUSTON	901 BAGBY ST B10 CITY HALL, HOUSTON, TX 77002	1099
RCRA	0.22 miles W	192	ROLLINS FLEET SERVICE	2606 HOUSTON AVE, HOUSTON, TX 77087	1101
RCRA	0.22 miles SE	194	CERTIFIED CUSTOM COATING	10115 SWEETWATER LN, HOUSTON, TX 77037	1103
RCRA	0.22 miles SE	195	MAVERICK MACHINE WORKS INC	5119 FULTON ST, HOUSTON, TX 77009	1105
RCRA	0.22 miles W	196	NATIONAL ENGINE	4315 AIRLINE, HOUSTON, TX 77022	1106
RCRA	0.22 miles E	197	SOUTHEASTERN FREIGHT LINES INC	102 BENNINGTON ST, HOUSTON, TX 77022	1108
RCRA	0.16 miles E	197	TEXAS MOTOR DEPOT INC	6835 FULTON ST, HOUSTON, TX 77022	1110
RCRA	0.18 miles E	198	STAR ENTERPRISE	34 ALDINE BENDER, HOUSTON, TX 77060	1112
RCRA	0.23 miles SW	199	TRISTAR WEB GRAPHICS INC	4010 AIRLINE DRIVE, HOUSTON, TX 77022	1114
RCRA	0.21 miles E	201	DOUBLETREE HOTEL DALLAS ST	400 DALLAS ST, HOUSTON, TX 77002	1116
RCRA	0.23 miles E	201	AMERICAN PHOTO COPY & PRINTING	C 15 ONE ALLEN CENTER, HOUSTON, TX 77002	1118
RCRA	0.23 miles SW	203	POUND PRINTING & STATIONERY CO	2325 FANNIN, HOUSTON, TX 77002	1120
RCRA	0.23 miles SE	205	M & H TRANSMISSIONS	9034A SWEETWATER, HOUSTON, TX 77037	1121
RCRA	0.19 miles W	209	EATON MANUFACTURING COMPANY INC	1201 HOLLY STREET, HOUSTON, TX 77007	1123
RCRA	0.23 miles W	209	CITY OF HOUSTON	1205 DART STREET, HOUSTON, TX 77007	1125
RCRA	0.24 miles SW	210	TRI-L & R COMPANY INC	1843 ANGELINE ST, HOUSTON, TX 77009	1127

*Sites are sorted by database tier, database, and distance from the target site.

Banks Environmental Data, Inc. - 1601 Rio Grande, Ste. 331 - Austin, TX 78701 - 800.531.5255 P - 512.478.1433 F
www.banksenvdata.com

Mapped Sites Summary

BANKS ENVIRONMENTAL DATA A DIVISION OF THE BANKS GROUP

Database	Distance from Target Property	Map ID	Facility Site Name	Facility Site Address	Site Details Page #
*Sites are sorted by database tier, database, and distance from the target site.					
RCRA	0.24 miles N	211	MAACO AUTO PAINTING & BODYWORKS	5016 AIRLINE AVE, HOUSTON, TX 77022	1129
RCRA	0.24 miles W	214	FERRO CORPORATION	1370 E 40TH ST, HOUSTON, TX 77022	1131
RCRA	0.24 miles N	215	HOUSTON COMMUNITY COLLEGE	1404 LEELAND ST, HOUSTON, TX 77002	1132
RCRA	0.24 miles NW	217	TREES INC	7072 STEUBNER AIRLINE, HOUSTON, TX 77091	1134
RCRA	0.25 miles NE	225	INTERPARTS INC	7100 FULTON STE 7, HOUSTON, TX 77022	1136
DRYC	0.1 miles SW	7	HEIGHTS CLEANERS	1701 WEBSTER ST STE A, HOUSTON, TX 77003	1138
DRYC	0.02 miles NW	17	NORTH TOWN CLEANERS	5404 NORTH FWY, HOUSTON, TX 77076	1139
DRYC	0.04 miles W	21	THE MAIN CLEANERS	2016 MAIN ST STE 100, HOUSTON, TX 77002	1140
DRYC	0.08 miles W	65	HEIGHTS CLEANERS	2117 CHENEVERT ST STE O, HOUSTON, TX 77003	1141
DRYC	0.09 miles S	87	ALPINE CLEANERS	2111 FANNIN ST STE 105, HOUSTON, TX 77002	1142
DRYC	0.09 miles E	88	JET DRY CLEANERS	1600 SMITH ST, HOUSTON, TX 77002	1143
DRYC	0.09 miles W	93	CONTINENTAL VALET CLEANERS	3020 HOUSTON AVE, HOUSTON, TX 77009	1144
DRYC	0.1 miles NE	95	JET DRY CLEANERS	601 JEFFERSON ST, HOUSTON, TX 77002	1145
DRYC	0.1 miles N	100	CROWN CLEANERS	10922 NORTH FWY STE A, HOUSTON, TX 77037	1146
DRYC	0.11 miles SW	107	RIVER OAK CLEANERS	510 GRAY ST STE B, HOUSTON, TX 77002	1147
DRYC	0.11 miles S	112	RESTORATIVE CLEANING SERVICES	606 MIDLAND DR, HOUSTON, TX 77037	1148
DRYC	0.11 miles W	114	NORTHELM CLEANERS	720 W MOUNT HOUSTON RD, HOUSTON, TX 77038	1149
DRYC	0.08 miles SW	114	AIRLINE CLEANERS	729 W MOUNT HOUSTON RD, HOUSTON, TX 77038	1150
DRYC	0.13 miles SE	127	CRAIGS CLEANERS 3	333 CLAY ST, HOUSTON, TX 77002	1151
DRYC	0.17 miles E	153	WEST MOUNT DRY CLEAN	508 W MOUNT HOUSTON RD, HOUSTON, TX 77037	1152
DRYC	0.21 miles NE	183	CORPORATE DRY CLEANERS 1	700 LEELAND ST STE AG-107, HOUSTON, TX 77002	1153
DRYC	0.21 miles SW	187	M T CLEANERS	4115 AIRLINE DR, HOUSTON, TX 77022	1154
DRYC	0.23 miles E	198	NATIONAL DRY CLEANERS	50 ALDINE BENDER RD STE 125, HOUSTON, TX 77060	1155
MS	0.1 miles N	100	CCG I, LLP	10922 N Freeway, Houston, TX	1156
MS	0.19 miles E	183	Carter Investments Co.	Pease @ Milam, Houston, TX	1157
MS	0.21 miles NW	186	Houston Police Federal Credit Union	1600, 1714, 1716, 1720 Memorial Drive, 1708 State St., Houston, TX	1158

End of Mapped Sites Summary Section

Banks Environmental Data, Inc. - 1601 Rio Grande, Ste. 331 - Austin, TX 78701 - 800.531.5255 P - 512.478.1433 F
www.banksenvdata.com

Unmapped Sites Summary

BANKS ENVIRONMENTAL DATA A DIVISION OF THE BANKS GROUP

Database	Facility Site Name	Facility Site Address	Site Details Page #
CER SEMS	CRONEX RELEASE	Postal Address is unavailable for the Site, HOUSTON, TX	1159
FED BWN		0 East 39th Street, Houston, TX 77022	1160
ERNS		NORTH LOOP EAST AT, HOUSTON, TX	1161
ERNS		INTERSTATE 10 AT, HOUSTON, TX	1162
ERNS		INTERSTATE 10, HOUSTON, TX	1163
ERNS		TIDWELL ST., HOUSTON, TX	1164
ERNS		NORTH FREEWAY, HOUSTON, TX 77076	1165
ERNS		HWY 59 NORTH, HOUSTON, TX	1166
ERNS		CORNER OF ALLEN PARKWAY, HOUSTON, TX	1167
ERNS		I-45 FRONTAGE RD AT, HOUSTON, TX	1168
ERNS		I 45 NORTHBOUND, HOUSTON, TX	1169
ERNS		QUITMAN ST, HOUSTON, TX	1170
ERNS		QUITMAN STREET, HOUSTON, TX	1171
ERNS		HIGHWAY 610 NORTH, HOUSTON, TX	1172
ERNS		NEAR HOUSTON AVE, HOUSTON, TX	1173
ERNS		I-45 NORTH, HOUSTON, TX	1174
ERNS		CAVALCADE RD, HOUSTON, TX	1175
ERNS		TIDWELL ROAD, HOUSTON, TX	1176
ERNS		INTERSECTION OF INTERSTATE 10, HOUSTON, TX	1177
ERNS		HOUSTON, TX	1178
ERNS		INTERSTATE 10, HOUSTON, TX	1179
ERNS		HIGHWAY U.S. 59, HOUSTON, TX	1180
ERNS		INTERSTATE 45 SOUTHBOUND, HOUSTON, TX	1181
ERNS		INTERSTATE 10, HOUSTON, TX	1182
ERNS		FANNIN STREET, HOUSTON, TX	1183
ERNS		610 NORTH LOOP FREEWAY, HOUSTON, TX	1184
ERNS		CAPITOL STREET, HOUSTON, TX	1185
LPST	KOUNTRY FOOD STORE	CAVALCADE, HOUSTON, TX 77009	1186
LPST	RIDGEWOOD ADDITION	LOT 125, HOUSTON, TX	1187
LPST	FORMER ARCO SERVICE STATION	43RD ST, HOUSTON, TX 77018	1188
LPST	VACANT PROPERTY	VETERANS MEMORIAL, HOUSTON, TX 77067	1189
VCP	Block 75, WR Baker SSBB, Fourth Ward	Block 75, WR Baker SSBB, Houston, TX	1190
VCP	South Street Vacant Tract	South Street C Harrington, Houston, TX 77009	1191
RCRA	AMINOIL INC	PO BOX 94193, HOUSTON, TX 77018	1192

*Sites are sorted by database tier and database.

End of Unmapped Sites Summary Section

Banks Environmental Data, Inc. - 1601 Rio Grande, Ste. 331 - Austin, TX 78701 - 800.531.5255 P - 512.478.1433 F
www.banksenvdata.com

Zip Code Map - 1 Mile Buffer

BANKS ENVIRONMENTAL DATA
A DIVISION OF THE BANKS GROUP

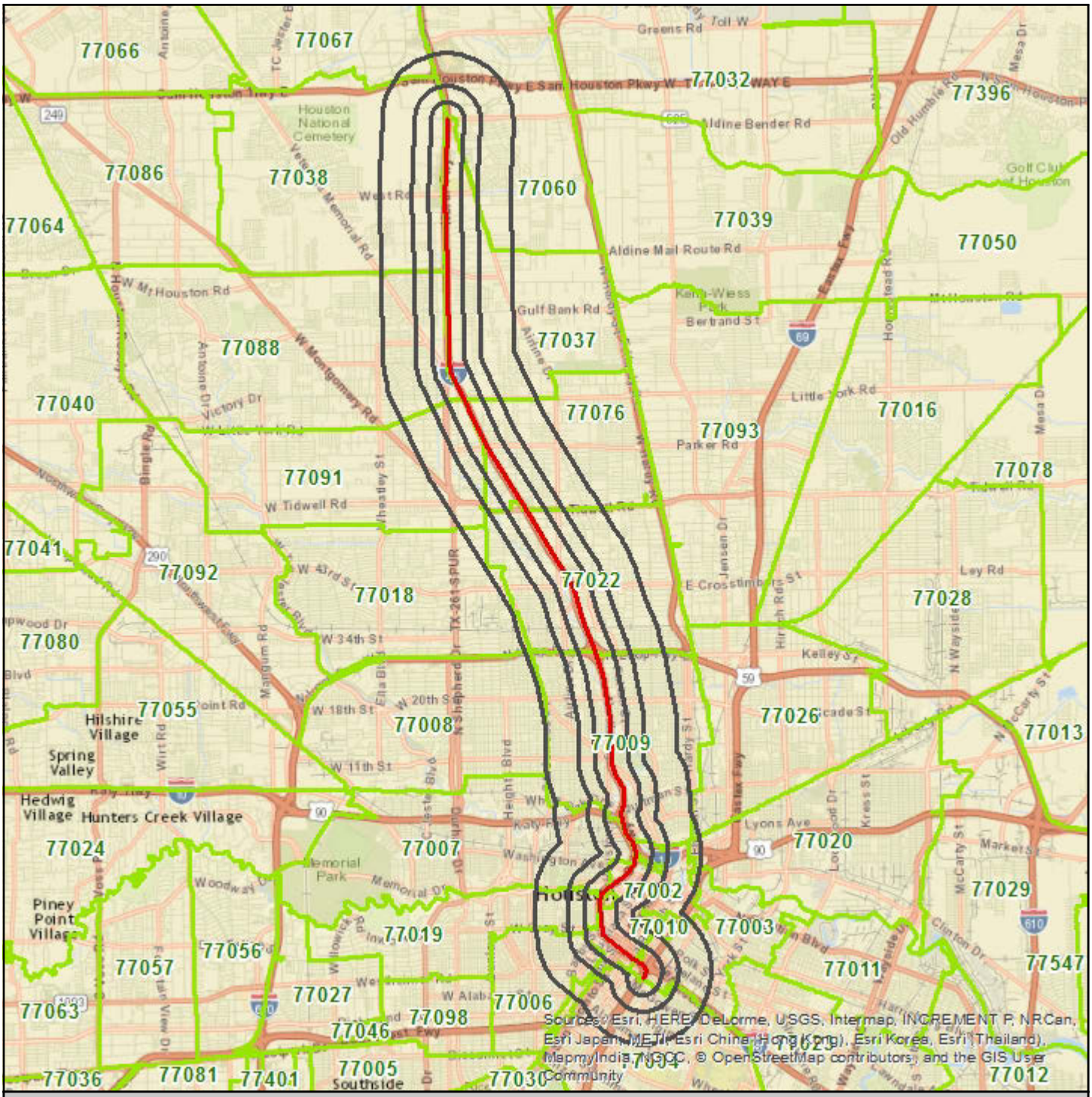

Harris County Corridor

Target Property

Search Buffer

Zip Code Boundary

1 : 140,000

1 inch = 2.210 miles
1 inch = 11667 feet
1 centimeter = 1.400 kilometers
1 centimeter = 1400 meters

N

Lambert Conformal Conic Projection
1983 North American Datum
First Standard Parallel: 33 0' 00" North
Second Standard Parallel: 45 0' 00" North
Central Meridian: 96 0' 00" West
Latitude of Origin: 39 0' 00" North

Banks Environmental Data, Inc. - 1601 Rio Grande, Ste. 331 - Austin, TX 78701 - 800.531.5255 P - 512.478.1433 F
www.banksenvdata.com

MapID 193: CER SEMS - Postal Address is unavailable for the Si

CER SEMS - SEMS

Map ID #193	**CER SEMS - SEMS**	**Source: EPA**
Site ID: 0607535	**EPA ID: TXN000607535**	**Banks ID: 0607535**
SMITH STREET BRIDGE		Rel. Loc.: 0.22 miles E
Postal Address is unavailable for the Site, HOUSTON, TX 77002		Elevation: -.38 feet (-.38)

National Priority List Status:	Not on the NPL
Facility Type:	Not a federal facility
Aliases:	
Link to Additional Information:	http://cumulis.epa.gov/supercpad/cursites/srchsites.cfm

Banks Environmental Data, Inc. - 1601 Rio Grande, Ste. 331 - Austin, TX 78701 - 800.531.5255 P - 512.478.1433 F
www.banksenvdata.com

MapID 270: CER SEMS - 2408 EVERETT STREET

Map ID #270	**CER SEMS - SEMS**	**Source: EPA**
Site ID: 0607053	**EPA ID: TXN000607053**	**Banks ID: 0607053**
DEE FOUNDRIES INC.		Rel. Loc.: 0.36 miles E
2408 EVERETT STREET, HOUSTON, TX 77009-7806		Elevation: 49.4 feet (+49.4)

National Priority List Status:	Not on the NPL
Facility Type:	Not a federal facility
Aliases:	
Link to Additional Information:	http://cumulis.epa.gov/supercpad/cursites/srchsites.cfm

Action	Start Date	Completion Date
DISCOVERY		1/4/2010
PRELIMINARY ASSESSMENT	1/4/2010	5/6/2010
SITE INSPECTION	5/13/2010	5/17/2011

End of CER SEMS Sites Section

Banks Environmental Data, Inc. - 1601 Rio Grande, Ste. 331 - Austin, TX 78701 - 800.531.5255 P - 512.478.1433 F
www.banksenvdata.com

MapID 217: CER SEMS NFRAP - 7020 STUEBNER AIRLINE

BANKS ENVIRONMENTAL DATA A DIVISION OF THE BANKS GROUP

CER SEMS NFRAP - SEMS NFRAP

Map ID #217	**CER SEMS NFRAP - SEMS NFRAP**	**Source: EPA**
Site ID: 0603431	**EPA ID: TXD981601016**	**Banks ID: 0603431**
TREES, INC		Rel. Loc.: 0.24 miles NW
7020 STUEBNER AIRLINE, HOUSTON, TX 77278		Elevation: 81.88 feet (+81.88)

National Priority List Status:	Not on the NPL
Facility Type:	Not a federal facility
Aliases:	
Link to Additional Information:	http://cumulis.epa.gov/supercpad/cursites/srchsites.cfm

Action	Start Date	Completion Date
DISCOVERY		12/1/1986
PRELIMINARY ASSESSMENT	11/1/1987	11/1/1987
SITE INSPECTION	3/1/1990	3/1/1990
ARCHIVE SITE		3/1/1990

Banks Environmental Data, Inc. - 1601 Rio Grande, Ste. 331 - Austin, TX 78701 - 800.531.5255 P - 512.478.1433 F
www.banksenvdata.com

MapID 242: CER SEMS NFRAP - 1616 MCGOWEN

Map ID #242	**CER SEMS NFRAP - SEMS NFRAP**	**Source: EPA**
Site ID: 0601628	**EPA ID: TXD005928635**	**Banks ID: 0601628**
HARRISON JET GUNS INC		Rel. Loc.: 0.28 miles W
1616 MCGOWEN, HOUSTON, TX 77034		Elevation: 44.03 feet (+44.03)

National Priority List Status:	Not on the NPL
Facility Type:	Not a federal facility
Aliases:	
Link to Additional Information:	http://cumulis.epa.gov/supercpad/cursites/srchsites.cfm

Action	Start Date	Completion Date
DISCOVERY		2/1/1980
PRELIMINARY ASSESSMENT	1/1/1981	1/1/1981
ARCHIVE SITE		1/1/1981

MapID 256: CER SEMS NFRAP - 1600 ALLEN PARKWAY

Map ID #256	**CER SEMS NFRAP - SEMS NFRAP**	**Source: EPA**
Site ID: 0604727	**EPA ID: TXD988085478**	**Banks ID: 0604727**
ALLEN PARKWAY VILLAGE		Rel. Loc.: 0.32 miles W
1600 ALLEN PARKWAY, HOUSTON, TX 77001		Elevation: 38.86 feet (+38.86)

National Priority List Status:	Not on the NPL
Facility Type:	Not a federal facility
Aliases:	
Link to Additional Information:	http://cumulis.epa.gov/supercpad/cursites/srchsites.cfm

Action	Start Date	Completion Date
DISCOVERY		2/5/1993
PRELIMINARY ASSESSMENT		9/24/1993
SITE INSPECTION	1/2/1994	6/27/1994
ARCHIVE SITE		6/27/1994

MapID 273: CER SEMS NFRAP - 150 VAN MOLAN

Map ID #273	CER SEMS NFRAP - SEMS NFRAP	Source: EPA
Site ID: 0602534	EPA ID: TXD980623367	Banks ID: 0602534
JAMES DAVIS SITE		Rel. Loc.: 0.37 miles E
150 VAN MOLAN, HOUSTON, TX 77022		Elevation: 64.07 feet (+64.07)

National Priority List Status:	Not on the NPL
Facility Type:	Not a federal facility
Aliases:	
Link to Additional Information:	http://cumulis.epa.gov/supercpad/cursites/srchsites.cfm

Action	Start Date	Completion Date
DISCOVERY		5/1/1982
ARCHIVE SITE		8/1/1982
PRELIMINARY ASSESSMENT	8/1/1982	8/1/1982

End of CER SEMS NFRAP Sites Section

MapID 73: RCRA TSD - 205 ODDO

BANKS ENVIRONMENTAL DATA A DIVISION OF THE BANKS GROUP

RCRA TSD - RCRA non-CORRACTS TSD

Map ID #73	**RCRA TSD - RCRA non-CORRACTS TSD**	**Source: EPA**
EPA Handler ID: TXD026606806	**Handler Sequence Number: 2**	**Banks ID: TXD026606806**
FAULKNER CONTRACTORS INC		Rel. Loc.: 0.07 miles SE
205 ODDO, HOUSTON, TX 77022		Elevation: 60.31 feet (+60.31)

Status:	Active Site - Handler Activities;
Owner Name:	FAULKNER CONTRACTORS INC
Operator Name:	
Mailing Address Street #:	205
Mailing Address Street:	ODDO
Mailing Address Street:	
Mailing Address City:	HOUSTON
Mailing Address State:	TX
Mailing Address Zip:	77022
Contact Name:	ALAN R HOLMES
Contact Address Street #:	205
Contact Address Street:	ODDO
Contact Address Street:	
Contact Address City:	HOUSTON
Contact Address State:	TX
Contact Address Zip:	77022
Contact Phone:	713-692-7282
Contact Email Address:	
Government Performance and Results Act (GPRA) Permit:	The facility does not exist on the Operating/Post-Closure Permit Baseline.
Government Performance and Results Act (GPRA) Corrective Action:	No
Permit Workload:	
Closure Workload:	
Post-Closure Workload:	
Subject to Corrective Action:	No
Subject to Corrective Action 3004:	No
Subject to Corrective Action Non-TSDF:	No
Corrective Action Workload:	No
Generator Status:	Not a Generator
Nuclear Mixed Waste Handler:	No
Onsite Burner Exemption:	No
Furnace Exemption:	No
Underground Injection Activity:	No
NAIC Description 1:	General Freight Trucking, Local
NAIC Description 2:	
NAIC Description 3:	
NAIC Description 4:	
Federal Generator Class:	Not a Generator, Verified
State Generator Class:	
Environmental Controls in Place:	No
Institutional Controls in Place:	No
Groundwater Controls in Place:	No
Significant Non-Compliance:	No
Unaddressed Significant Non-Complier:	No
Addressed Significant Non-Complier:	No
Significant Non-Complier with Compliance Schedule:	No
Short Term Generator:	No
Mixed Waste Generator:	No
Transfer Facility:	No
Importer Activity:	No
Transporter Activity:	Yes
Recycler Activity:	No
Receives waste from Offsite:	No

Banks Environmental Data, Inc. - 1601 Rio Grande, Ste. 331 - Austin, TX 78701 - 800.531.5255 P - 512.478.1433 F
www.banksenvdata.com

MapID 73: RCRA TSD - 205 ODDO

Continued from Previous Page

Universal Waste:	No

Banks Environmental Data, Inc. - 1601 Rio Grande, Ste. 331 - Austin, TX 78701 - 800.531.5255 P - 512.478.1433 F
www.banksenvdata.com

MapID 120: RCRA TSD - 4101 FULTON STREET SUITE 141

BANKS ENVIRONMENTAL DATA A DIVISION OF THE BANKS GROUP

Map ID #120	RCRA TSD - RCRA non-CORRACTS TSD	Source: EPA
EPA Handler ID: TXR000040105	Handler Sequence Number: 1	Banks ID: TXR000040105

CG TRANSPORT AND DELIVERY SERVICE — Rel. Loc.: 0.12 miles SE

4101 FULTON STREET SUITE 141, HOUSTON, TX 77009 — Elevation: 46.7 feet (+46.7)

Status:	Active Site - Handler Activities;
Owner Name:	CARLOS C GARCIA
Operator Name:	
Mailing Address Street #:	7342
Mailing Address Street:	LAKEHURST DRIVE
Mailing Address Street:	
Mailing Address City:	HOUSTON
Mailing Address State:	TX
Mailing Address Zip:	77087
Contact Name:	LARRY ROSS
Contact Address Street #:	
Contact Address Street:	4101 FULTON STREET SUITE 141
Contact Address Street:	
Contact Address City:	HOUSTON
Contact Address State:	TX
Contact Address Zip:	77009
Contact Phone:	713-699-2324
Contact Email Address:	
Government Performance and Results Act (GPRA) Permit:	The facility does not exist on the Operating/Post-Closure Permit Baseline.
Government Performance and Results Act (GPRA) Corrective Action:	No
Permit Workload:	
Closure Workload:	
Post-Closure Workload:	
Subject to Corrective Action:	No
Subject to Corrective Action 3004:	No
Subject to Corrective Action Non-TSDF:	No
Corrective Action Workload:	No
Generator Status:	Not a Generator
Nuclear Mixed Waste Handler:	No
Onsite Burner Exemption:	No
Furnace Exemption:	No
Underground Injection Activity:	No
NAIC Description 1:	
NAIC Description 2:	
NAIC Description 3:	
NAIC Description 4:	
Federal Generator Class:	Not a Generator, Verified
State Generator Class:	
Environmental Controls in Place:	No
Institutional Controls in Place:	No
Groundwater Controls in Place:	No
Significant Non-Compliance:	No
Unaddressed Significant Non-Complier:	No
Addressed Significant Non-Complier:	No
Significant Non-Complier with Compliance Schedule:	No
Short Term Generator:	No
Mixed Waste Generator:	No
Transfer Facility:	No
Importer Activity:	No
Transporter Activity:	Yes
Recycler Activity:	No
Receives waste from Offsite:	No
Universal Waste:	No

Hazardous Waste Description

Banks Environmental Data, Inc. - 1601 Rio Grande, Ste. 331 - Austin, TX 78701 - 800.531.5255 P - 512.478.1433 F
www.banksenvdata.com

MapID 120: RCRA TSD - 4101 FULTON STREET SUITE 141

Continued from Previous Page

CORROSIVE WASTE
IGNITABLE WASTE
REACTIVE WASTE

Banks Environmental Data, Inc. - 1601 Rio Grande, Ste. 331 - Austin, TX 78701 - 800.531.5255 P - 512.478.1433 F
www.banksenvdata.com

MapID 132: RCRA TSD - 514 W CANINO RD

BANKS ENVIRONMENTAL DATA A DIVISION OF THE BANKS GROUP

Map ID #132	RCRA TSD - RCRA non-CORRACTS TSD	Source: EPA
EPA Handler ID: TXR000080031	Handler Sequence Number: 1	Banks ID: TXR000080031
DWIGHT E GANNON		Rel. Loc.: 0.14 miles E
514 W CANINO RD, HOUSTON, TX 77037		Elevation: 81.26 feet (+81.26)

Status:	Active Site - Handler Activities;
Owner Name:	GANNONDWIGHT
Operator Name:	GANNONDWIGHT
Mailing Address Street #:	514
Mailing Address Street:	W CANINO RD
Mailing Address Street:	
Mailing Address City:	HOUSTON
Mailing Address State:	TX
Mailing Address Zip:	77037
Contact Name:	JAMES WILSON
Contact Address Street #:	514
Contact Address Street:	W CANINO RD
Contact Address Street:	
Contact Address City:	HOUSTON
Contact Address State:	TX
Contact Address Zip:	77037
Contact Phone:	832-316-4413
Contact Email Address:	
Government Performance and Results Act (GPRA) Permit:	The facility does not exist on the Operating/Post-Closure Permit Baseline.
Government Performance and Results Act (GPRA) Corrective Action:	No
Permit Workload:	
Closure Workload:	
Post-Closure Workload:	
Subject to Corrective Action:	No
Subject to Corrective Action 3004:	No
Subject to Corrective Action Non-TSDF:	No
Corrective Action Workload:	No
Generator Status:	Not a Generator
Nuclear Mixed Waste Handler:	No
Onsite Burner Exemption:	No
Furnace Exemption:	No
Underground Injection Activity:	No
NAIC Description 1:	General Freight Trucking, Local
NAIC Description 2:	
NAIC Description 3:	
NAIC Description 4:	
Federal Generator Class:	Not a Generator, Verified
State Generator Class:	
Environmental Controls in Place:	No
Institutional Controls in Place:	No
Groundwater Controls in Place:	No
Significant Non-Compliance:	No
Unaddressed Significant Non-Complier:	No
Addressed Significant Non-Complier:	No
Significant Non-Complier with Compliance Schedule:	No
Short Term Generator:	No
Mixed Waste Generator:	No
Transfer Facility:	No
Importer Activity:	No
Transporter Activity:	Yes
Recycler Activity:	No
Receives waste from Offsite:	No
Universal Waste:	No

Banks Environmental Data, Inc. - 1601 Rio Grande, Ste. 331 - Austin, TX 78701 - 800.531.5255 P - 512.478.1433 F
www.banksenvdata.com

MapID 158: RCRA TSD - 1400 SMITH STREET

BANKS ENVIRONMENTAL DATA A DIVISION OF THE BANKS GROUP

Map ID #158	RCRA TSD - RCRA non-CORRACTS TSD	Source: EPA
EPA Handler ID: TXD981597867	Handler Sequence Number: 3	Banks ID: TXD981597867

TRANSWESTERN PIPELINE COMPANY — Rel. Loc.: 0.18 miles E

1400 SMITH STREET, HOUSTON, TX 77002 — Elevation: 46.79 feet (+46.79)

Status:	Active Site - Handler Activities;
Owner Name:	TRANSWESTERN PIPELINE COMPANY
Operator Name:	TRANSWESTERN PIPELINE COMPANY
Mailing Address Street #:	711
Mailing Address Street:	LOUISIANA ST STE 900
Mailing Address Street:	
Mailing Address City:	HOUSTON
Mailing Address State:	TX
Mailing Address Zip:	77002
Contact Name:	DAVID BAYS
Contact Address Street #:	711
Contact Address Street:	LOUISIANA ST STE 900
Contact Address Street:	
Contact Address City:	HOUSTON
Contact Address State:	TX
Contact Address Zip:	77002
Contact Phone:	713-654-6109
Contact Email Address:	
Government Performance and Results Act (GPRA) Permit:	The facility does not exist on the Operating/Post-Closure Permit Baseline.
Government Performance and Results Act (GPRA) Corrective Action:	No
Permit Workload:	
Closure Workload:	
Post-Closure Workload:	
Subject to Corrective Action:	No
Subject to Corrective Action 3004:	No
Subject to Corrective Action Non-TSDF:	No
Corrective Action Workload:	No
Generator Status:	Not a Generator
Nuclear Mixed Waste Handler:	No
Onsite Burner Exemption:	No
Furnace Exemption:	No
Underground Injection Activity:	No
NAIC Description 1:	General Freight Trucking, Local
NAIC Description 2:	
NAIC Description 3:	
NAIC Description 4:	
Federal Generator Class:	Not a Generator, Verified
State Generator Class:	
Environmental Controls in Place:	No
Institutional Controls in Place:	No
Groundwater Controls in Place:	No
Significant Non-Compliance:	No
Unaddressed Significant Non-Complier:	No
Addressed Significant Non-Complier:	No
Significant Non-Complier with Compliance Schedule:	No
Short Term Generator:	No
Mixed Waste Generator:	No
Transfer Facility:	No
Importer Activity:	No
Transporter Activity:	Yes
Recycler Activity:	No
Receives waste from Offsite:	No
Universal Waste:	No

Banks Environmental Data, Inc. - 1601 Rio Grande, Ste. 331 - Austin, TX 78701 - 800.531.5255 P - 512.478.1433 F
www.banksenvdata.com

MapID 165: RCRA TSD - 9817 SUNNYWOOD DR

BANKS ENVIRONMENTAL DATA A DIVISION OF THE BANKS GROUP

Map ID #165	RCRA TSD - RCRA non-CORRACTS TSD	Source: EPA
EPA Handler ID: TXD987988789	Handler Sequence Number: 2	Banks ID: TXD987988789

WASTE SOLUTIONS INC — Rel. Loc.: 0.19 miles S

9817 SUNNYWOOD DR, HOUSTON, TX 77038 — Elevation: 79.49 feet (+79.49)

Status:	Active Site - Handler Activities;
Owner Name:	
Operator Name:	
Mailing Address Street #:	1718
Mailing Address Street:	SWEET GRASS TRAIL
Mailing Address Street:	
Mailing Address City:	HOUSTON
Mailing Address State:	TX
Mailing Address Zip:	77090
Contact Name:	JAMES B HOBBY
Contact Address Street #:	1718
Contact Address Street:	SWEET GRASS TRAIL
Contact Address Street:	
Contact Address City:	HOUSTON
Contact Address State:	TX
Contact Address Zip:	77090
Contact Phone:	713-820-6778
Contact Email Address:	
Government Performance and Results Act (GPRA) Permit:	The facility does not exist on the Operating/Post-Closure Permit Baseline.
Government Performance and Results Act (GPRA) Corrective Action:	No
Permit Workload:	
Closure Workload:	
Post-Closure Workload:	
Subject to Corrective Action:	No
Subject to Corrective Action 3004:	No
Subject to Corrective Action Non-TSDF:	No
Corrective Action Workload:	No
Generator Status:	Conditionally Exempt Small Quantity Generator
Nuclear Mixed Waste Handler:	No
Onsite Burner Exemption:	No
Furnace Exemption:	No
Underground Injection Activity:	No
NAIC Description 1:	General Freight Trucking, Local
NAIC Description 2:	
NAIC Description 3:	
NAIC Description 4:	
Federal Generator Class:	Conditionally Exempt Small Quantity Generator
State Generator Class:	
Environmental Controls in Place:	No
Institutional Controls in Place:	No
Groundwater Controls in Place:	No
Significant Non-Compliance:	No
Unaddressed Significant Non-Complier:	No
Addressed Significant Non-Complier:	No
Significant Non-Complier with Compliance Schedule:	No
Short Term Generator:	No
Mixed Waste Generator:	No
Transfer Facility:	No
Importer Activity:	No
Transporter Activity:	Yes
Recycler Activity:	No
Receives waste from Offsite:	No
Universal Waste:	No

Hazardous Waste Description

Banks Environmental Data, Inc. - 1601 Rio Grande, Ste. 331 - Austin, TX 78701 - 800.531.5255 P - 512.478.1433 F
www.banksenvdata.com

MapID 165: RCRA TSD - 9817 SUNNYWOOD DR

Continued from Previous Page

CORROSIVE WASTE
DESCRIPTION
IGNITABLE WASTE
REACTIVE WASTE
THE FOLLOWING SPENT HALOGENATED SOLVENTS USED IN DEGREASING: TETRACHLOROETHYLENE, TRICHLORETHYLENE, METHYLENE CHLORIDE, 1,1,1-TRICHLOROETHANE, CARBON TETRACHLORIDE AND CHLORINATED FLUOROCARBONS; ALL SPENT SOLVENT MIXTURES/BLENDS USED IN DEGREASING CONTAINING, BEFORE USE, A TOTAL OF TEN PERCENT OR MORE (BY VOLUME) OF ONE OR MORE OF THE ABOVE HALOGENATED SOLVENTS OR THOSE SOLVENTS LISTED IN F002, F004, AND F005; AND STILL BOTTOMS FROM THE RECOVERY OF THESE SPENT SOLVENTS AND SPENT SOLVENT MIXTURES.
THE FOLLOWING SPENT NONHALOGENATED SOLVENTS: TOLUENE, METHYL ETHYL KETONE, CARBON DISULFIDE, ISOBUTANOL, PYRIDINE, BENZENE, 2-ETHOXYETHANOL, AND 2-NITROPROPANE; ALL SPENT SOLVENT MIXTURES/BLENDS CONTAINING, BEFORE USE, A TOTAL OF TEN PERCENT OR MORE (BY VOLUME) OF ONE OR MORE OF THE ABOVE NONHALOGENATED SOLVENTS OR THOSE SOLVENTS LISTED IN F001, F002, OR F004; AND STILL BOTTOMS FROM THE RECOVERY OF THESE SPENT SOLVENTS AND SPENT SOLVENT MIXTURES.
THE FOLLOWING SPENT NONHALOGENATED SOLVENTS: XYLENE, ACETONE, ETHYL ACETATE, ETHYL BENZENE, ETHYL ETHER, METHYL ISOBUTYL KETONE, N-BUTYL ALCOHOL, CYCLOHEXANONE, AND METHANOL; ALL SPENT SOLVENT MIXTURES/BLENDS CONTAINING, BEFORE USE, ONLY THE ABOVE SPENT NONHALOGENATED SOLVENTS; AND ALL SPENT SOLVENT MIXTURES/BLENDS CONTAINING, BEFORE USE, ONE OR MORE OF THE ABOVE NONHALOGENATED SOLVENTS, AND A TOTAL OF TEN PERCENT OR MORE (BY VOLUME) OF ONE OR MORE OF THOSE SOLVENTS LISTED IN F001, F002, F004, AND F005; AND STILL BOTTOMS FROM THE RECOVERY OF THESE SPENT SOLVENTS AND SPENT SOLVENT MIXTURES.

MapID 264: RCRA TSD - 215 BENNINGTON

BANKS ENVIRONMENTAL DATA A DIVISION OF THE BANKS GROUP

Map ID #264	RCRA TSD - RCRA non-CORRACTS TSD	Source: EPA
EPA Handler ID: TXD004930590	Handler Sequence Number: 3	Banks ID: TXD004930590

STEVES INSTALLATION CO INC — Rel. Loc.: 0.35 miles E

215 BENNINGTON, HOUSTON, TX 77022 — Elevation: 62.6 feet (+62.6)

Status:	Active Site - Handler Activities;
Owner Name:	KMEICDENNIS
Operator Name:	KMEICDENNIS
Mailing Address Street #:	215
Mailing Address Street:	BENNINGTON
Mailing Address Street:	
Mailing Address City:	HOUSTON
Mailing Address State:	TX
Mailing Address Zip:	77022
Contact Name:	DENNIS KMIEC
Contact Address Street #:	215
Contact Address Street:	BENNINGTON
Contact Address Street:	
Contact Address City:	HOUSTON
Contact Address State:	TX
Contact Address Zip:	77022
Contact Phone:	713-695-6457
Contact Email Address:	
Government Performance and Results Act (GPRA) Permit:	The facility does not exist on the Operating/Post-Closure Permit Baseline.
Government Performance and Results Act (GPRA) Corrective Action:	No
Permit Workload:	
Closure Workload:	
Post-Closure Workload:	
Subject to Corrective Action:	No
Subject to Corrective Action 3004:	No
Subject to Corrective Action Non-TSDF:	No
Corrective Action Workload:	No
Generator Status:	Not a Generator
Nuclear Mixed Waste Handler:	No
Onsite Burner Exemption:	No
Furnace Exemption:	No
Underground Injection Activity:	No
NAIC Description 1:	General Freight Trucking, Local
NAIC Description 2:	
NAIC Description 3:	
NAIC Description 4:	
Federal Generator Class:	Not a Generator, Verified
State Generator Class:	
Environmental Controls in Place:	No
Institutional Controls in Place:	No
Groundwater Controls in Place:	No
Significant Non-Compliance:	No
Unaddressed Significant Non-Complier:	No
Addressed Significant Non-Complier:	No
Significant Non-Complier with Compliance Schedule:	No
Short Term Generator:	No
Mixed Waste Generator:	No
Transfer Facility:	No
Importer Activity:	No
Transporter Activity:	Yes
Recycler Activity:	No
Receives waste from Offsite:	No
Universal Waste:	No

Banks Environmental Data, Inc. - 1601 Rio Grande, Ste. 331 - Austin, TX 78701 - 800.531.5255 P - 512.478.1433 F
www.banksenvdata.com

MapID 264: RCRA TSD - 215 BENNINGTON

Continued from Previous Page

End of RCRA TSD Sites Section

Banks Environmental Data, Inc. - 1601 Rio Grande, Ste. 331 - Austin, TX 78701 - 800.531.5255 P - 512.478.1433 F
www.banksenvdata.com

MapID 5: RCRA GEN - 33 ARTESIAN RM 326

BANKS ENVIRONMENTAL DATA A DIVISION OF THE BANKS GROUP

RCRA GEN - RCRA Generators

Map ID #5	**RCRA GEN - RCRA Generators**	**Source: EPA**
EPA Handler ID: TX0000371427	**Handler Sequence Number: 1**	**Banks ID: TX0000371427**
HOUSTON POLICE CRIME LAB		Rel. Loc.: 0.03 miles W
33 ARTESIAN RM 326, HOUSTON, TX 77002		Elevation: 27.72 feet (+27.72)

Status:	Active Site - Handler Activities;
Owner Name:	CITY OF HOUSTON
Operator Name:	
Mailing Address Street #:	33
Mailing Address Street:	ARTESIAN RM 326
Mailing Address Street:	
Mailing Address City:	HOUSTON
Mailing Address State:	TX
Mailing Address Zip:	77002
Contact Name:	KODAK ER IL ALEXANDER
Contact Address Street #:	
Contact Address Street:	33 ARTESIAN RM 326
Contact Address Street:	
Contact Address City:	HOUSTON
Contact Address State:	TX
Contact Address Zip:	77002
Contact Phone:	713-247-5449
Contact Email Address:	
Government Performance and Results Act (GPRA) Permit:	The facility does not exist on the Operating/Post-Closure Permit Baseline.
Government Performance and Results Act (GPRA) Corrective Action:	No
Permit Workload:	
Closure Workload:	
Post-Closure Workload:	
Subject to Corrective Action:	No
Subject to Corrective Action 3004:	No
Subject to Corrective Action Non-TSDF:	No
Corrective Action Workload:	No
Generator Status:	Conditionally Exempt Small Quantity Generator
Nuclear Mixed Waste Handler:	No
Onsite Burner Exemption:	No
Furnace Exemption:	No
Underground Injection Activity:	No
NAIC Description 1:	
NAIC Description 2:	
NAIC Description 3:	
NAIC Description 4:	
Federal Generator Class:	Conditionally Exempt Small Quantity Generator
State Generator Class:	
Environmental Controls in Place:	No
Institutional Controls in Place:	No
Groundwater Controls in Place:	No
Significant Non-Compliance:	No
Unaddressed Significant Non-Complier:	No
Addressed Significant Non-Complier:	No
Significant Non-Complier with Compliance Schedule:	No
Short Term Generator:	No
Mixed Waste Generator:	No
Transfer Facility:	No
Importer Activity:	No
Transporter Activity:	No
Recycler Activity:	No
Receives waste from Offsite:	No

Banks Environmental Data, Inc. - 1601 Rio Grande, Ste. 331 - Austin, TX 78701 - 800.531.5255 P - 512.478.1433 F
www.banksenvdata.com

MapID 5: RCRA GEN - 33 ARTESIAN RM 326

Continued from Previous Page

Universal Waste:	No

Hazardous Waste Description
IGNITABLE WASTE

MapID 8: RCRA GEN - 4314 NORTH FWY

BANKS ENVIRONMENTAL DATA A DIVISION OF THE BANKS GROUP

Map ID #8	RCRA GEN - RCRA Generators	Source: EPA
EPA Handler ID: TXR000080730	Handler Sequence Number: 2	Banks ID: TXR000080730

CVS PHARMACY 6409 — Rel. Loc.: 0.05 miles E

4314 NORTH FWY, HOUSTON, TX 77022 — Elevation: 60.02 feet (+60.02)

Status:	Active Site - Handler Activities;
Owner Name:	CVS PHARMACY INC
Operator Name:	CVS PHARMACY INC
Mailing Address Street #:	1
Mailing Address Street:	CVS DR
Mailing Address Street:	
Mailing Address City:	WOONSOCKET
Mailing Address State:	RI
Mailing Address Zip:	02895-6146
Contact Name:	WENDY BRANT
Contact Address Street #:	1
Contact Address Street:	CVS DR
Contact Address Street:	
Contact Address City:	WOONSOCKET
Contact Address State:	RI
Contact Address Zip:	02895-6146
Contact Phone:	401-765-1500
Contact Email Address:	
Government Performance and Results Act (GPRA) Permit:	The facility does not exist on the Operating/Post-Closure Permit Baseline.
Government Performance and Results Act (GPRA) Corrective Action:	No
Permit Workload:	
Closure Workload:	
Post-Closure Workload:	
Subject to Corrective Action:	No
Subject to Corrective Action 3004:	No
Subject to Corrective Action Non-TSDF:	No
Corrective Action Workload:	No
Generator Status:	Large Quantity Generator
Nuclear Mixed Waste Handler:	No
Onsite Burner Exemption:	No
Furnace Exemption:	No
Underground Injection Activity:	No
NAIC Description 1:	Pharmacies and Drug Stores
NAIC Description 2:	
NAIC Description 3:	
NAIC Description 4:	
Federal Generator Class:	Large Quantity Generator
State Generator Class:	
Environmental Controls in Place:	No
Institutional Controls in Place:	No
Groundwater Controls in Place:	No
Significant Non-Compliance:	No
Unaddressed Significant Non-Complier:	No
Addressed Significant Non-Complier:	No
Significant Non-Complier with Compliance Schedule:	No
Short Term Generator:	No
Mixed Waste Generator:	No
Transfer Facility:	No
Importer Activity:	No
Transporter Activity:	No
Recycler Activity:	No
Receives waste from Offsite:	No
Universal Waste:	No

Enforcement Description	Responsible	Enforcement Date	Penalty Description

Banks Environmental Data, Inc. - 1601 Rio Grande, Ste. 331 - Austin, TX 78701 - 800.531.5255 P - 512.478.1433 F
www.banksenvdata.com

MapID 8: RCRA GEN - 4314 NORTH FWY

Continued from Previous Page

		Enforcement Agency		
WRITTEN INFORMAL		State	11/21/2014	
Evaluation Description		**Responsible Agency**	**Evaluation Date**	**Violation Found**
NON-FINANCIAL RECORD REVIEW		State	6/17/2015	No
COMPLIANCE EVALUATION INSPECTION ON-SITE		State	9/16/2014	Yes
Violation Description	**Violation Determined By**	**Violation Date**	**Actual Resolution Date**	**Scheduled Resolution Date**
Standards Applicable to Generators of HW: Manifest	State	9/16/2014	6/17/2015	
State Statutory or Regulatory requirements that are broader-in-scope than the federal RCRA requirements	State	9/16/2014	6/17/2015	
Hazardous Waste Description				
1,2,3-PROPANETRIOL, TRINITRATE (R) (OR) NITROGLYCERINE (R)				
2-PROPANONE (I) (OR) ACETONE (I)				
2H-1-BENZOPYRAN-2-ONE, 4-HYDROXY-3-(3-OXO-1-PHENYLBUTYL)-, & SALTS, WHEN PRESENT AT CONCENTRATIONS GREATER THAN 0.3% (OR) WARFARIN, & SALTS, WHEN PRESENT AT CONCENTRATIONS GREATER THAN 0.3%				
ARSENIC OXIDE AS2O3 (OR) ARSENIC TRIOXIDE				
BENZOIC ACID, 2-HYDROXY-, COMPD. WITH (3AS-CIS)-1,2,3,3A,8,8A-HEXAHYDRO-1,3A,8-TRIMETHYLPYRROLO[2,3-B]INDOL-5-YL METHYLCARBAMATE ESTER (1:1) (OR) PHYSOSTIGMINE SALICYLATE				
CHROMIUM				
CORROSIVE WASTE				
IGNITABLE WASTE				
MERCURY				
NAPHTHALENE				
NICOTINE, & SALTS (OR) PYRIDINE, 3-(1-METHYL-2-PYRROLIDINYL)-,(S)-, & SALTS				
PHYSOSTIGMINE (OR) PYRROLO[2,3-B]INDOL-5-OL, 1,2,3,3A,8,8A-HEXAHYDRO-1,3A,8-TRIMETHYL-METHYLCARBAMATE (ESTER), (3AS-CIS)-				
SELENIUM				
SILVER				
STRYCHNIDIN-10-ONE, & SALTS (OR) STRYCHNINE, & SALTS				

Banks Environmental Data, Inc. - 1601 Rio Grande, Ste. 331 - Austin, TX 78701 - 800.531.5255 P - 512.478.1433 F
www.banksenvdata.com

MapID 17: RCRA GEN - 519 E TIDWELL RD

BANKS ENVIRONMENTAL DATA A DIVISION OF THE BANKS GROUP

Map ID #17	RCRA GEN - RCRA Generators	Source: EPA
EPA Handler ID: TXR000080759	Handler Sequence Number: 2	Banks ID: TXR000080759

CVS PHARMACY 7495 — Rel. Loc.: 0.06 miles N

519 E TIDWELL RD, HOUSTON, TX 77022 — Elevation: 66.61 feet (+66.61)

Status:	Active Site - Handler Activities;
Owner Name:	CVS PHARMACY INC
Operator Name:	CVS PHARMACY INC
Mailing Address Street #:	1
Mailing Address Street:	CVS DR
Mailing Address Street:	
Mailing Address City:	WOONSOCKET
Mailing Address State:	RI
Mailing Address Zip:	02895-6146
Contact Name:	WENDY BRANT
Contact Address Street #:	1
Contact Address Street:	CVS DR
Contact Address Street:	
Contact Address City:	WOONSOCKET
Contact Address State:	RI
Contact Address Zip:	02895-6146
Contact Phone:	401-765-1500
Contact Email Address:	
Government Performance and Results Act (GPRA) Permit:	The facility does not exist on the Operating/Post-Closure Permit Baseline.
Government Performance and Results Act (GPRA) Corrective Action:	No
Permit Workload:	
Closure Workload:	
Post-Closure Workload:	
Subject to Corrective Action:	No
Subject to Corrective Action 3004:	No
Subject to Corrective Action Non-TSDF:	No
Corrective Action Workload:	No
Generator Status:	Large Quantity Generator
Nuclear Mixed Waste Handler:	No
Onsite Burner Exemption:	No
Furnace Exemption:	No
Underground Injection Activity:	No
NAIC Description 1:	Pharmacies and Drug Stores
NAIC Description 2:	
NAIC Description 3:	
NAIC Description 4:	
Federal Generator Class:	Large Quantity Generator
State Generator Class:	
Environmental Controls in Place:	No
Institutional Controls in Place:	No
Groundwater Controls in Place:	No
Significant Non-Compliance:	No
Unaddressed Significant Non-Complier:	No
Addressed Significant Non-Complier:	No
Significant Non-Complier with Compliance Schedule:	No
Short Term Generator:	No
Mixed Waste Generator:	No
Transfer Facility:	No
Importer Activity:	No
Transporter Activity:	No
Recycler Activity:	No
Receives waste from Offsite:	No
Universal Waste:	No

Hazardous Waste Description

MapID 17: RCRA GEN - 519 E TIDWELL RD

Continued from Previous Page

2H-1-BENZOPYRAN-2-ONE, 4-HYDROXY-3-(3-OXO-1-PHENYLBUTYL)-, & SALTS, WHEN PRESENT AT CONCENTRATIONS GREATER THAN 0.3% (OR) WARFARIN, & SALTS, WHEN PRESENT AT CONCENTRATIONS GREATER THAN 0.3%
ARSENIC OXIDE AS2O3 (OR) ARSENIC TRIOXIDE
CHROMIUM
CORROSIVE WASTE
CYCLOHEXANE, 1,2,3,4,5,6-HEXACHLORO-, (1ALPHA, 2ALPHA, 3BETA, 4ALPHA, 5ALPHA, 6BETA)- (OR) LINDANE
IGNITABLE WASTE
M-CRESOL
MERCURY
NAPHTHALENE
SELENIUM
SELENIUM SULFIDE (OR) SELENIUM SULFIDE SES2 (R,T)
SILVER

Banks Environmental Data, Inc. - 1601 Rio Grande, Ste. 331 - Austin, TX 78701 - 800.531.5255 P - 512.478.1433 F
www.banksenvdata.com

MapID 23: RCRA GEN - 9351 N FWY

BANKS ENVIRONMENTAL DATA A DIVISION OF THE BANKS GROUP

Map ID #23	RCRA GEN - RCRA Generators	Source: EPA
EPA Handler ID: TXD988032983	Handler Sequence Number: 1	Banks ID: TXD988032983

SHELL SVC STATION — Rel. Loc.: 0.04 miles SW

9351 N FWY, HOUSTON, TX 77037 — Elevation: 77.96 feet (+77.96)

Status:	Active Site - Handler Activities;
Owner Name:	SHELL OIL CO
Operator Name:	
Mailing Address Street #:	9351
Mailing Address Street:	N FWY
Mailing Address Street:	
Mailing Address City:	HOUSTON
Mailing Address State:	TX
Mailing Address Zip:	77037
Contact Name:	ALLEN REIF
Contact Address Street #:	
Contact Address Street:	9351 N FWY
Contact Address Street:	
Contact Address City:	HOUSTON
Contact Address State:	TX
Contact Address Zip:	77037
Contact Phone:	713-241-6161
Contact Email Address:	
Government Performance and Results Act (GPRA) Permit:	The facility does not exist on the Operating/Post-Closure Permit Baseline.
Government Performance and Results Act (GPRA) Corrective Action:	No
Permit Workload:	
Closure Workload:	
Post-Closure Workload:	
Subject to Corrective Action:	No
Subject to Corrective Action 3004:	No
Subject to Corrective Action Non-TSDF:	No
Corrective Action Workload:	No
Generator Status:	Conditionally Exempt Small Quantity Generator
Nuclear Mixed Waste Handler:	No
Onsite Burner Exemption:	No
Furnace Exemption:	No
Underground Injection Activity:	No
NAIC Description 1:	
NAIC Description 2:	
NAIC Description 3:	
NAIC Description 4:	
Federal Generator Class:	Conditionally Exempt Small Quantity Generator
State Generator Class:	
Environmental Controls in Place:	No
Institutional Controls in Place:	No
Groundwater Controls in Place:	No
Significant Non-Compliance:	No
Unaddressed Significant Non-Complier:	No
Addressed Significant Non-Complier:	No
Significant Non-Complier with Compliance Schedule:	No
Short Term Generator:	No
Mixed Waste Generator:	No
Transfer Facility:	No
Importer Activity:	No
Transporter Activity:	No
Recycler Activity:	No
Receives waste from Offsite:	No
Universal Waste:	No

Hazardous Waste Description

Banks Environmental Data, Inc. - 1601 Rio Grande, Ste. 331 - Austin, TX 78701 - 800.531.5255 P - 512.478.1433 F
www.banksenvdata.com

MapID 23: RCRA GEN - 9351 N FWY

Continued from Previous Page

BENZENE
DESCRIPTION
IGNITABLE WASTE

Banks Environmental Data, Inc. - 1601 Rio Grande, Ste. 331 - Austin, TX 78701 - 800.531.5255 P - 512.478.1433 F
www.banksenvdata.com

MapID 27: RCRA GEN - 10275 N FWY

BANKS ENVIRONMENTAL DATA A DIVISION OF THE BANKS GROUP

Map ID #27	RCRA GEN - RCRA Generators	Source: EPA
EPA Handler ID: TX0000014811	Handler Sequence Number: 1	Banks ID: TX0000014811

THE PEP BOYS MANNY MOW & JACK #209 — Rel. Loc.: 0.07 miles SW

10275 N FWY, HOUSTON, TX 77037 — Elevation: 83.2 feet (+83.2)

Status:	Active Site - Handler Activities;
Owner Name:	THE PEP BOYS MANNY MOE & JACK
Operator Name:	
Mailing Address Street #:	3111
Mailing Address Street:	W ALLEGHENY AVE
Mailing Address Street:	
Mailing Address City:	PHILADELPHIA
Mailing Address State:	PA
Mailing Address Zip:	19132
Contact Name:	AMY GANGEMI
Contact Address Street #:	
Contact Address Street:	3111 W ALLEGHENY AVE
Contact Address Street:	
Contact Address City:	PHILADELPHIA
Contact Address State:	PA
Contact Address Zip:	19132
Contact Phone:	215-227-9017
Contact Email Address:	
Government Performance and Results Act (GPRA) Permit:	The facility does not exist on the Operating/Post-Closure Permit Baseline.
Government Performance and Results Act (GPRA) Corrective Action:	No
Permit Workload:	
Closure Workload:	
Post-Closure Workload:	
Subject to Corrective Action:	No
Subject to Corrective Action 3004:	No
Subject to Corrective Action Non-TSDF:	No
Corrective Action Workload:	No
Generator Status:	Small Quantity Generator
Nuclear Mixed Waste Handler:	No
Onsite Burner Exemption:	No
Furnace Exemption:	No
Underground Injection Activity:	No
NAIC Description 1:	
NAIC Description 2:	
NAIC Description 3:	
NAIC Description 4:	
Federal Generator Class:	Small Quantity Generator
State Generator Class:	
Environmental Controls in Place:	No
Institutional Controls in Place:	No
Groundwater Controls in Place:	No
Significant Non-Compliance:	No
Unaddressed Significant Non-Complier:	No
Addressed Significant Non-Complier:	No
Significant Non-Complier with Compliance Schedule:	No
Short Term Generator:	No
Mixed Waste Generator:	No
Transfer Facility:	No
Importer Activity:	No
Transporter Activity:	No
Recycler Activity:	No
Receives waste from Offsite:	No
Universal Waste:	No

Hazardous Waste Description

Banks Environmental Data, Inc. - 1601 Rio Grande, Ste. 331 - Austin, TX 78701 - 800.531.5255 P - 512.478.1433 F
www.banksenvdata.com

MapID 27: RCRA GEN - 10275 N FWY

Continued from Previous Page

IGNITABLE WASTE

Banks Environmental Data, Inc. - 1601 Rio Grande, Ste. 331 - Austin, TX 78701 - 800.531.5255 P - 512.478.1433 F
www.banksenvdata.com

MapID 56: RCRA GEN - 8450 I-45 N

BANKS ENVIRONMENTAL DATA A DIVISION OF THE BANKS GROUP

Map ID #56	RCRA GEN - RCRA Generators	Source: EPA
EPA Handler ID: TXD988076592	Handler Sequence Number: 1	Banks ID: TXD988076592

MOORES ENGINE EXCHANGE — Rel. Loc.: 0.06 miles N

8450 I-45 N, HOUSTON, TX 77037 — Elevation: 83.1 feet (+83.1)

Status:	Active Site - Handler Activities;
Owner Name:	JOE MOORE
Operator Name:	
Mailing Address Street #:	8450
Mailing Address Street:	I-45 N
Mailing Address Street:	
Mailing Address City:	HOUSTON
Mailing Address State:	TX
Mailing Address Zip:	77037
Contact Name:	JAMES BARNETT
Contact Address Street #:	
Contact Address Street:	8450 I-45 N
Contact Address Street:	
Contact Address City:	HOUSTON
Contact Address State:	TX
Contact Address Zip:	77037
Contact Phone:	713-999-9956
Contact Email Address:	
Government Performance and Results Act (GPRA) Permit:	The facility does not exist on the Operating/Post-Closure Permit Baseline.
Government Performance and Results Act (GPRA) Corrective Action:	No
Permit Workload:	
Closure Workload:	
Post-Closure Workload:	
Subject to Corrective Action:	No
Subject to Corrective Action 3004:	No
Subject to Corrective Action Non-TSDF:	No
Corrective Action Workload:	No
Generator Status:	Conditionally Exempt Small Quantity Generator
Nuclear Mixed Waste Handler:	No
Onsite Burner Exemption:	No
Furnace Exemption:	No
Underground Injection Activity:	No
NAIC Description 1:	
NAIC Description 2:	
NAIC Description 3:	
NAIC Description 4:	
Federal Generator Class:	Conditionally Exempt Small Quantity Generator
State Generator Class:	
Environmental Controls in Place:	No
Institutional Controls in Place:	No
Groundwater Controls in Place:	No
Significant Non-Compliance:	No
Unaddressed Significant Non-Complier:	No
Addressed Significant Non-Complier:	No
Significant Non-Complier with Compliance Schedule:	No
Short Term Generator:	No
Mixed Waste Generator:	No
Transfer Facility:	No
Importer Activity:	No
Transporter Activity:	No
Recycler Activity:	No
Receives waste from Offsite:	No
Universal Waste:	No

Hazardous Waste Description

Banks Environmental Data, Inc. - 1601 Rio Grande, Ste. 331 - Austin, TX 78701 - 800.531.5255 P - 512.478.1433 F
www.banksenvdata.com

MapID 56: RCRA GEN - 8450 I-45 N

Continued from Previous Page

IGNITABLE WASTE
THE FOLLOWING SPENT HALOGENATED SOLVENTS USED IN DEGREASING: TETRACHLOROETHYLENE, TRICHLORETHYLENE, METHYLENE CHLORIDE, 1,1,1-TRICHLOROETHANE, CARBON TETRACHLORIDE AND CHLORINATED FLUOROCARBONS; ALL SPENT SOLVENT MIXTURES/BLENDS USED IN DEGREASING CONTAINING, BEFORE USE, A TOTAL OF TEN PERCENT OR MORE (BY VOLUME) OF ONE OR MORE OF THE ABOVE HALOGENATED SOLVENTS OR THOSE SOLVENTS LISTED IN F002, F004, AND F005; AND STILL BOTTOMS FROM THE RECOVERY OF THESE SPENT SOLVENTS AND SPENT SOLVENT MIXTURES.
THE FOLLOWING SPENT HALOGENATED SOLVENTS: TETRACHLOROETHYLENE, METHYLENE CHLORIDE, TRICHLOROETHYLENE, 1,1,1-TRICHLOROETHANE, CHLOROBENZENE, 1,1,2-TRICHLORO-1,2,2-TRIFLUOROETHANE, ORTHO-DICHLOROBENZENE, TRICHLOROFLUOROMETHANE, AND 1,1,2, TRICHLOROETHANE; ALL SPENT SOLVENT MIXTURES/BLENDS CONTAINING, BEFORE USE, A TOTAL OF TEN PERCENT OR MORE (BY VOLUME) OF ONE OR MORE OF THE ABOVE HALOGENATED SOLVENTS OR THOSE SOLVENTS LISTED IN F001, F004, AND F005; AND STILL BOTTOMS FROM THE RECOVERY OF THESE SPENT SOLVENTS AND SPENT SOLVENT MIXTURES.

MapID 56: RCRA GEN - 8526 NORTH FREEWAY

BANKS ENVIRONMENTAL DATA A DIVISION OF THE BANKS GROUP

Map ID #56	RCRA GEN - RCRA Generators	Source: EPA
EPA Handler ID: TXR000084124	Handler Sequence Number: 1	Banks ID: TXR000084124

AUTONATION USA HOUSTON — Rel. Loc.: 0.06 miles N

8526 NORTH FREEWAY, HOUSTON, TX 77037 — Elevation: 83.1 feet (+83.1)

Status:	Active Site - Handler Activities;
Owner Name:	HOUSTON ANUSA, LLC
Operator Name:	HOUSTON ANUSA, LLC
Mailing Address Street #:	8526
Mailing Address Street:	NORTH FREEWAY
Mailing Address Street:	
Mailing Address City:	HOUSTON
Mailing Address State:	TX
Mailing Address Zip:	77037
Contact Name:	JULIE JOHNSON
Contact Address Street #:	8526
Contact Address Street:	NORTH FREEWAY
Contact Address Street:	
Contact Address City:	HOUSTON
Contact Address State:	TX
Contact Address Zip:	77037
Contact Phone:	281-925-1200
Contact Email Address:	JOHNSONJ14@AUTONATION.COM
Government Performance and Results Act (GPRA) Permit:	The facility does not exist on the Operating/Post-Closure Permit Baseline.
Government Performance and Results Act (GPRA) Corrective Action:	No
Permit Workload:	
Closure Workload:	
Post-Closure Workload:	
Subject to Corrective Action:	No
Subject to Corrective Action 3004:	No
Subject to Corrective Action Non-TSDF:	No
Corrective Action Workload:	No
Generator Status:	Conditionally Exempt Small Quantity Generator
Nuclear Mixed Waste Handler:	No
Onsite Burner Exemption:	No
Furnace Exemption:	No
Underground Injection Activity:	No
NAIC Description 1:	New Car Dealers
NAIC Description 2:	
NAIC Description 3:	
NAIC Description 4:	
Federal Generator Class:	Conditionally Exempt Small Quantity Generator
State Generator Class:	
Environmental Controls in Place:	No
Institutional Controls in Place:	No
Groundwater Controls in Place:	No
Significant Non-Compliance:	No
Unaddressed Significant Non-Complier:	No
Addressed Significant Non-Complier:	No
Significant Non-Complier with Compliance Schedule:	No
Short Term Generator:	No
Mixed Waste Generator:	No
Transfer Facility:	No
Importer Activity:	No
Transporter Activity:	No
Recycler Activity:	No
Receives waste from Offsite:	No
Universal Waste:	No

Hazardous Waste Description

Banks Environmental Data, Inc. - 1601 Rio Grande, Ste. 331 - Austin, TX 78701 - 800.531.5255 P - 512.478.1433 F
www.banksenvdata.com

MapID 56: RCRA GEN - 8526 NORTH FREEWAY

Continued from Previous Page

IGNITABLE WASTE

Banks Environmental Data, Inc. - 1601 Rio Grande, Ste. 331 - Austin, TX 78701 - 800.531.5255 P - 512.478.1433 F
www.banksenvdata.com

MapID 59: RCRA GEN - 8455 N FRWY

BANKS ENVIRONMENTAL DATA A DIVISION OF THE BANKS GROUP

Map ID #59	RCRA GEN - RCRA Generators	Source: EPA
EPA Handler ID: TXD981049828	Handler Sequence Number: 1	Banks ID: TXD981049828

ARCHER MOTOR SALES CORP — Rel. Loc.: 0.06 miles NW

8455 N FRWY, HOUSTON, TX 77037 — Elevation: 82.87 feet (+82.87)

Status:	Active Site - Handler Activities;
Owner Name:	ARCHER MOTOR SALES CORP
Operator Name:	
Mailing Address Street #:	8711
Mailing Address Street:	N FRWY
Mailing Address Street:	
Mailing Address City:	HOUSTON
Mailing Address State:	TX
Mailing Address Zip:	77037
Contact Name:	MIKE WALSH
Contact Address Street #:	
Contact Address Street:	8711 N FRWY
Contact Address Street:	
Contact Address City:	HOUSTON
Contact Address State:	TX
Contact Address Zip:	77037
Contact Phone:	713-847-3488
Contact Email Address:	
Government Performance and Results Act (GPRA) Permit:	The facility does not exist on the Operating/Post-Closure Permit Baseline.
Government Performance and Results Act (GPRA) Corrective Action:	No
Permit Workload:	
Closure Workload:	
Post-Closure Workload:	
Subject to Corrective Action:	No
Subject to Corrective Action 3004:	No
Subject to Corrective Action Non-TSDF:	No
Corrective Action Workload:	No
Generator Status:	Conditionally Exempt Small Quantity Generator
Nuclear Mixed Waste Handler:	No
Onsite Burner Exemption:	No
Furnace Exemption:	No
Underground Injection Activity:	No
NAIC Description 1:	
NAIC Description 2:	
NAIC Description 3:	
NAIC Description 4:	
Federal Generator Class:	Conditionally Exempt Small Quantity Generator
State Generator Class:	
Environmental Controls in Place:	No
Institutional Controls in Place:	No
Groundwater Controls in Place:	No
Significant Non-Compliance:	No
Unaddressed Significant Non-Complier:	No
Addressed Significant Non-Complier:	No
Significant Non-Complier with Compliance Schedule:	No
Short Term Generator:	No
Mixed Waste Generator:	No
Transfer Facility:	No
Importer Activity:	No
Transporter Activity:	No
Recycler Activity:	No
Receives waste from Offsite:	No
Universal Waste:	No

Hazardous Waste Description

Banks Environmental Data, Inc. - 1601 Rio Grande, Ste. 331 - Austin, TX 78701 - 800.531.5255 P - 512.478.1433 F
www.banksenvdata.com

MapID 59: RCRA GEN - 8455 N FRWY

Continued from Previous Page

1,2-DICHLOROETHANE
BENZENE
CADMIUM
CHLOROFORM
CHROMIUM
IGNITABLE WASTE
LEAD
METHYL ETHYL KETONE
TETRACHLOROETHYLENE
THE FOLLOWING SPENT NONHALOGENATED SOLVENTS: TOLUENE, METHYL ETHYL KETONE, CARBON DISULFIDE, ISOBUTANOL, PYRIDINE, BENZENE, 2-ETHOXYETHANOL, AND 2-NITROPROPANE; ALL SPENT SOLVENT MIXTURES/BLENDS CONTAINING, BEFORE USE, A TOTAL OF TEN PERCENT OR MORE (BY VOLUME) OF ONE OR MORE OF THE ABOVE NONHALOGENATED SOLVENTS OR THOSE SOLVENTS LISTED IN F001, F002, OR F004; AND STILL BOTTOMS FROM THE RECOVERY OF THESE SPENT SOLVENTS AND SPENT SOLVENT MIXTURES.
THE FOLLOWING SPENT NONHALOGENATED SOLVENTS: XYLENE, ACETONE, ETHYL ACETATE, ETHYL BENZENE, ETHYL ETHER, METHYL ISOBUTYL KETONE, N-BUTYL ALCOHOL, CYCLOHEXANONE, AND METHANOL; ALL SPENT SOLVENT MIXTURES/BLENDS CONTAINING, BEFORE USE, ONLY THE ABOVE SPENT NONHALOGENATED SOLVENTS; AND ALL SPENT SOLVENT MIXTURES/BLENDS CONTAINING, BEFORE USE, ONE OR MORE OF THE ABOVE NONHALOGENATED SOLVENTS, AND A TOTAL OF TEN PERCENT OR MORE (BY VOLUME) OF ONE OR MORE OF THOSE SOLVENTS LISTED IN F001, F002, F004, AND F005; AND STILL BOTTOMS FROM THE RECOVERY OF THESE SPENT SOLVENTS AND SPENT SOLVENT MIXTURES.
TRICHLORETHYLENE

Banks Environmental Data, Inc. - 1601 Rio Grande, Ste. 331 - Austin, TX 78701 - 800.531.5255 P - 512.478.1433 F
www.banksenvdata.com

MapID 63: RCRA GEN - 8335 N FREEWAY

BANKS ENVIRONMENTAL DATA A DIVISION OF THE BANKS GROUP

Map ID #63	RCRA GEN - RCRA Generators	Source: EPA
EPA Handler ID: TXD054451059	Handler Sequence Number: 1	Banks ID: TXD054451059

GULLO HAAS TOYOTA — Rel. Loc.: 0.06 miles NW

8335 N FREEWAY, HOUSTON, TX 77037 — Elevation: 85.59 feet (+85.59)

Status:	Active Site - Handler Activities;
Owner Name:	FRED HAAS
Operator Name:	
Mailing Address Street #:	8335
Mailing Address Street:	N FREEWAY
Mailing Address Street:	
Mailing Address City:	HOUSTON
Mailing Address State:	TX
Mailing Address Zip:	77037
Contact Name:	GARY STEEVES
Contact Address Street #:	
Contact Address Street:	8335 N FREEWAY
Contact Address Street:	
Contact Address City:	HOUSTON
Contact Address State:	TX
Contact Address Zip:	77037
Contact Phone:	713-999-9340
Contact Email Address:	
Government Performance and Results Act (GPRA) Permit:	The facility does not exist on the Operating/Post-Closure Permit Baseline.
Government Performance and Results Act (GPRA) Corrective Action:	No
Permit Workload:	
Closure Workload:	
Post-Closure Workload:	
Subject to Corrective Action:	No
Subject to Corrective Action 3004:	No
Subject to Corrective Action Non-TSDF:	No
Corrective Action Workload:	No
Generator Status:	Small Quantity Generator
Nuclear Mixed Waste Handler:	No
Onsite Burner Exemption:	No
Furnace Exemption:	No
Underground Injection Activity:	No
NAIC Description 1:	
NAIC Description 2:	
NAIC Description 3:	
NAIC Description 4:	
Federal Generator Class:	Small Quantity Generator
State Generator Class:	
Environmental Controls in Place:	No
Institutional Controls in Place:	No
Groundwater Controls in Place:	No
Significant Non-Compliance:	No
Unaddressed Significant Non-Complier:	No
Addressed Significant Non-Complier:	No
Significant Non-Complier with Compliance Schedule:	No
Short Term Generator:	No
Mixed Waste Generator:	No
Transfer Facility:	No
Importer Activity:	No
Transporter Activity:	No
Recycler Activity:	No
Receives waste from Offsite:	No
Universal Waste:	No

Hazardous Waste Description

Banks Environmental Data, Inc. - 1601 Rio Grande, Ste. 331 - Austin, TX 78701 - 800.531.5255 P - 512.478.1433 F
www.banksenvdata.com

MapID 63: RCRA GEN - 8335 N FREEWAY

Continued from Previous Page

IGNITABLE WASTE

Banks Environmental Data, Inc. - 1601 Rio Grande, Ste. 331 - Austin, TX 78701 - 800.531.5255 P - 512.478.1433 F
www.banksenvdata.com

MapID 85: RCRA GEN - 4704 AIRLINE DR

BANKS ENVIRONMENTAL DATA A DIVISION OF THE BANKS GROUP

Map ID #85	RCRA GEN - RCRA Generators	Source: EPA
EPA Handler ID: TX0000363614	Handler Sequence Number: 6	Banks ID: TX0000363614

THE GLIDDEN COMPANY DBA ICI PAINTS 852 — Rel. Loc.: 0.08 miles N

4704 AIRLINE DR, HOUSTON, TX 77022 — Elevation: 64.14 feet (+64.14)

Status:	Active Site - Handler Activities;
Owner Name:	THE GLIDDEN COMPANY DBA ICI PAINTS
Operator Name:	THE GLIDDEN COMPANY DBA ICI PAINTS
Mailing Address Street #:	
Mailing Address Street:	15885 W SPRAGUE RD
Mailing Address Street:	
Mailing Address City:	STRONGSVILLE
Mailing Address State:	OH
Mailing Address Zip:	44136-1772
Contact Name:	MARY VILARDO
Contact Address Street #:	
Contact Address Street:	15885 W SPRAGUE RD
Contact Address Street:	
Contact Address City:	STRONGSVILLE
Contact Address State:	OH
Contact Address Zip:	44136-1772
Contact Phone:	440-297-8262
Contact Email Address:	
Government Performance and Results Act (GPRA) Permit:	The facility does not exist on the Operating/Post-Closure Permit Baseline.
Government Performance and Results Act (GPRA) Corrective Action:	No
Permit Workload:	
Closure Workload:	
Post-Closure Workload:	
Subject to Corrective Action:	No
Subject to Corrective Action 3004:	No
Subject to Corrective Action Non-TSDF:	No
Corrective Action Workload:	No
Generator Status:	Small Quantity Generator
Nuclear Mixed Waste Handler:	No
Onsite Burner Exemption:	No
Furnace Exemption:	No
Underground Injection Activity:	No
NAIC Description 1:	Paint and Wallpaper Stores
NAIC Description 2:	
NAIC Description 3:	
NAIC Description 4:	
Federal Generator Class:	Small Quantity Generator
State Generator Class:	
Environmental Controls in Place:	No
Institutional Controls in Place:	No
Groundwater Controls in Place:	No
Significant Non-Compliance:	No
Unaddressed Significant Non-Complier:	No
Addressed Significant Non-Complier:	No
Significant Non-Complier with Compliance Schedule:	No
Short Term Generator:	No
Mixed Waste Generator:	No
Transfer Facility:	No
Importer Activity:	No
Transporter Activity:	No
Recycler Activity:	No
Receives waste from Offsite:	No
Universal Waste:	No

Evaluation Description	Responsible Agency	Evaluation Date	Violation Found

MapID 85: RCRA GEN - 4704 AIRLINE DR

Continued from Previous Page

COMPLIANCE EVALUATION INSPECTION ON-SITE		State	12/23/1999	No
FOCUSED COMPLIANCE INSPECTION		State	12/23/1999	No

Violation Description	Violation Determined By	Violation Date	Actual Resolution Date	Scheduled Resolution Date

Hazardous Waste Description

IGNITABLE WASTE

THE FOLLOWING SPENT NONHALOGENATED SOLVENTS: TOLUENE, METHYL ETHYL KETONE, CARBON DISULFIDE, ISOBUTANOL, PYRIDINE, BENZENE, 2-ETHOXYETHANOL, AND 2-NITROPROPANE; ALL SPENT SOLVENT MIXTURES/BLENDS CONTAINING, BEFORE USE, A TOTAL OF TEN PERCENT OR MORE (BY VOLUME) OF ONE OR MORE OF THE ABOVE NONHALOGENATED SOLVENTS OR THOSE SOLVENTS LISTED IN F001, F002, OR F004; AND STILL BOTTOMS FROM THE RECOVERY OF THESE SPENT SOLVENTS AND SPENT SOLVENT MIXTURES.

THE FOLLOWING SPENT NONHALOGENATED SOLVENTS: XYLENE, ACETONE, ETHYL ACETATE, ETHYL BENZENE, ETHYL ETHER, METHYL ISOBUTYL KETONE, N-BUTYL ALCOHOL, CYCLOHEXANONE, AND METHANOL; ALL SPENT SOLVENT MIXTURES/BLENDS CONTAINING, BEFORE USE, ONLY THE ABOVE SPENT NONHALOGENATED SOLVENTS; AND ALL SPENT SOLVENT MIXTURES/BLENDS CONTAINING, BEFORE USE, ONE OR MORE OF THE ABOVE NONHALOGENATED SOLVENTS, AND A TOTAL OF TEN PERCENT OR MORE (BY VOLUME) OF ONE OR MORE OF THOSE SOLVENTS LISTED IN F001, F002, F004, AND F005; AND STILL BOTTOMS FROM THE RECOVERY OF THESE SPENT SOLVENTS AND SPENT SOLVENT MIXTURES.

Banks Environmental Data, Inc. - 1601 Rio Grande, Ste. 331 - Austin, TX 78701 - 800.531.5255 P - 512.478.1433 F
www.banksenvdata.com

MapID 87: RCRA GEN - 2101 SAN JACINTO

BANKS ENVIRONMENTAL DATA A DIVISION OF THE BANKS GROUP

Map ID #87	RCRA GEN - RCRA Generators	Source: EPA
EPA Handler ID: TXD988082376	Handler Sequence Number: 1	Banks ID: TXD988082376

ADVANTAGE B M W — Rel. Loc.: 0.1 miles S

2101 SAN JACINTO, HOUSTON, TX 77002 — Elevation: 45.12 feet (+45.12)

Status:	Active Site - Handler Activities;
Owner Name:	BMW OF NORTH AMERICA INC
Operator Name:	
Mailing Address Street #:	2101
Mailing Address Street:	SAN JACINTO
Mailing Address Street:	
Mailing Address City:	HOUSTON
Mailing Address State:	TX
Mailing Address Zip:	77002
Contact Name:	RICHARD BURGER
Contact Address Street #:	
Contact Address Street:	2101 SAN JACINTO
Contact Address Street:	
Contact Address City:	HOUSTON
Contact Address State:	TX
Contact Address Zip:	77002
Contact Phone:	713-653-8350
Contact Email Address:	
Government Performance and Results Act (GPRA) Permit:	The facility does not exist on the Operating/Post-Closure Permit Baseline.
Government Performance and Results Act (GPRA) Corrective Action:	No
Permit Workload:	
Closure Workload:	
Post-Closure Workload:	
Subject to Corrective Action:	No
Subject to Corrective Action 3004:	No
Subject to Corrective Action Non-TSDF:	No
Corrective Action Workload:	No
Generator Status:	Small Quantity Generator
Nuclear Mixed Waste Handler:	No
Onsite Burner Exemption:	No
Furnace Exemption:	No
Underground Injection Activity:	No
NAIC Description 1:	
NAIC Description 2:	
NAIC Description 3:	
NAIC Description 4:	
Federal Generator Class:	Small Quantity Generator
State Generator Class:	
Environmental Controls in Place:	No
Institutional Controls in Place:	No
Groundwater Controls in Place:	No
Significant Non-Compliance:	No
Unaddressed Significant Non-Complier:	No
Addressed Significant Non-Complier:	No
Significant Non-Complier with Compliance Schedule:	No
Short Term Generator:	No
Mixed Waste Generator:	No
Transfer Facility:	No
Importer Activity:	No
Transporter Activity:	No
Recycler Activity:	No
Receives waste from Offsite:	No
Universal Waste:	No

Hazardous Waste Description

Banks Environmental Data, Inc. - 1601 Rio Grande, Ste. 331 - Austin, TX 78701 - 800.531.5255 P - 512.478.1433 F
www.banksenvdata.com

MapID 87: RCRA GEN - 2101 SAN JACINTO

Continued from Previous Page

IGNITABLE WASTE
LEAD

Banks Environmental Data, Inc. - 1601 Rio Grande, Ste. 331 - Austin, TX 78701 - 800.531.5255 P - 512.478.1433 F
www.banksenvdata.com

MapID 106: RCRA GEN - 8700 NORTH FWY

BANKS ENVIRONMENTAL DATA A DIVISION OF THE BANKS GROUP

Map ID #106	RCRA GEN - RCRA Generators	Source: EPA
EPA Handler ID: TXD000803338	Handler Sequence Number: 9	Banks ID: TXD000803338

EXXON MOBIL CORP - NORTH HOUSTON TERMINAL — Rel. Loc.: 0.11 miles N

8700 NORTH FWY, HOUSTON, TX 77037 — Elevation: 80.76 feet (+80.76)

Status:	Active Site - Handler Activities;
Owner Name:	EXXON MOBIL CORPORATION
Operator Name:	EXXON MOBIL CORPORATION
Mailing Address Street #:	
Mailing Address Street:	8700 NORTH FWY
Mailing Address Street:	
Mailing Address City:	HOUSTON
Mailing Address State:	TX
Mailing Address Zip:	77037
Contact Name:	JAMES CHANT
Contact Address Street #:	
Contact Address Street:	8700 NORTH FWY
Contact Address Street:	
Contact Address City:	HOUSTON
Contact Address State:	TX
Contact Address Zip:	77037
Contact Phone:	281-820-5039
Contact Email Address:	
Government Performance and Results Act (GPRA) Permit:	The facility does not exist on the Operating/Post-Closure Permit Baseline.
Government Performance and Results Act (GPRA) Corrective Action:	No
Permit Workload:	
Closure Workload:	
Post-Closure Workload:	
Subject to Corrective Action:	No
Subject to Corrective Action 3004:	No
Subject to Corrective Action Non-TSDF:	No
Corrective Action Workload:	No
Generator Status:	Small Quantity Generator
Nuclear Mixed Waste Handler:	No
Onsite Burner Exemption:	No
Furnace Exemption:	No
Underground Injection Activity:	No
NAIC Description 1:	Petroleum Bulk Stations and Terminals
NAIC Description 2:	
NAIC Description 3:	
NAIC Description 4:	
Federal Generator Class:	Small Quantity Generator
State Generator Class:	
Environmental Controls in Place:	No
Institutional Controls in Place:	No
Groundwater Controls in Place:	No
Significant Non-Compliance:	No
Unaddressed Significant Non-Complier:	No
Addressed Significant Non-Complier:	No
Significant Non-Complier with Compliance Schedule:	No
Short Term Generator:	No
Mixed Waste Generator:	No
Transfer Facility:	No
Importer Activity:	No
Transporter Activity:	No
Recycler Activity:	No
Receives waste from Offsite:	No
Universal Waste:	No

Enforcement Description	Responsible	Enforcement Date	Penalty Description

Banks Environmental Data, Inc. - 1601 Rio Grande, Ste. 331 - Austin, TX 78701 - 800.531.5255 P - 512.478.1433 F
www.banksenvdata.com

MapID 106: RCRA GEN - 8700 NORTH FWY

Continued from Previous Page

		Enforcement Agency		
WRITTEN INFORMAL		State	8/19/1986	
Evaluation Description		**Responsible Agency**	**Evaluation Date**	**Violation Found**
COMPLIANCE EVALUATION INSPECTION ON-SITE		State	2/1/2017	No
Violation Description	**Violation Determined By**	**Violation Date**	**Actual Resolution Date**	**Scheduled Resolution Date**
State Statutory or Regulatory requirements that are broader-in-scope than the federal RCRA requirements	State	8/14/1986	9/24/1986	9/10/1986
Hazardous Waste Description				
BARIUM				
BENZENE				
CADMIUM				
CHROMIUM				
IGNITABLE WASTE				
LEAD				
MERCURY				
METHYL ETHYL KETONE				
THE FOLLOWING SPENT NONHALOGENATED SOLVENTS: TOLUENE, METHYL ETHYL KETONE, CARBON DISULFIDE, ISOBUTANOL, PYRIDINE, BENZENE, 2-ETHOXYETHANOL, AND 2-NITROPROPANE; ALL SPENT SOLVENT MIXTURES/BLENDS CONTAINING, BEFORE USE, A TOTAL OF TEN PERCENT OR MORE (BY VOLUME) OF ONE OR MORE OF THE ABOVE NONHALOGENATED SOLVENTS OR THOSE SOLVENTS LISTED IN F001, F002, OR F004; AND STILL BOTTOMS FROM THE RECOVERY OF THESE SPENT SOLVENTS AND SPENT SOLVENT MIXTURES.				
THE FOLLOWING SPENT NONHALOGENATED SOLVENTS: XYLENE, ACETONE, ETHYL ACETATE, ETHYL BENZENE, ETHYL ETHER, METHYL ISOBUTYL KETONE, N-BUTYL ALCOHOL, CYCLOHEXANONE, AND METHANOL; ALL SPENT SOLVENT MIXTURES/BLENDS CONTAINING, BEFORE USE, ONLY THE ABOVE SPENT NONHALOGENATED SOLVENTS; AND ALL SPENT SOLVENT MIXTURES/BLENDS CONTAINING, BEFORE USE, ONE OR MORE OF THE ABOVE NONHALOGENATED SOLVENTS, AND A TOTAL OF TEN PERCENT OR MORE (BY VOLUME) OF ONE OR MORE OF THOSE SOLVENTS LISTED IN F001, F002, F004, AND F005; AND STILL BOTTOMS FROM THE RECOVERY OF THESE SPENT SOLVENTS AND SPENT SOLVENT MIXTURES.				

Banks Environmental Data, Inc. - 1601 Rio Grande, Ste. 331 - Austin, TX 78701 - 800.531.5255 P - 512.478.1433 F
www.banksenvdata.com

MapID 107: RCRA GEN - 402 GRAY ST

BANKS ENVIRONMENTAL DATA A DIVISION OF THE BANKS GROUP

Map ID #107	RCRA GEN - RCRA Generators	Source: EPA
EPA Handler ID: TXR000080694	Handler Sequence Number: 4	Banks ID: TXR000080694

CVS PHARMACY 5968 — Rel. Loc.: 0.14 miles W

402 GRAY ST, HOUSTON, TX 77002 — Elevation: 47.75 feet (+47.75)

Status:	Active Site - Handler Activities;
Owner Name:	CVS PHARMACY INC
Operator Name:	CVS PHARMACY INC
Mailing Address Street #:	
Mailing Address Street:	1 CVS DR
Mailing Address Street:	
Mailing Address City:	WOONSOCKET
Mailing Address State:	RI
Mailing Address Zip:	02895-6146
Contact Name:	WENDY BRANT
Contact Address Street #:	
Contact Address Street:	1 CVS DR
Contact Address Street:	
Contact Address City:	WOONSOCKET
Contact Address State:	RI
Contact Address Zip:	02895-6146
Contact Phone:	401-765-1500
Contact Email Address:	
Government Performance and Results Act (GPRA) Permit:	The facility does not exist on the Operating/Post-Closure Permit Baseline.
Government Performance and Results Act (GPRA) Corrective Action:	No
Permit Workload:	
Closure Workload:	
Post-Closure Workload:	
Subject to Corrective Action:	No
Subject to Corrective Action 3004:	No
Subject to Corrective Action Non-TSDF:	No
Corrective Action Workload:	No
Generator Status:	Large Quantity Generator
Nuclear Mixed Waste Handler:	No
Onsite Burner Exemption:	No
Furnace Exemption:	No
Underground Injection Activity:	No
NAIC Description 1:	One-Hour Photofinishing
NAIC Description 2:	
NAIC Description 3:	
NAIC Description 4:	
Federal Generator Class:	Large Quantity Generator
State Generator Class:	
Environmental Controls in Place:	No
Institutional Controls in Place:	No
Groundwater Controls in Place:	No
Significant Non-Compliance:	No
Unaddressed Significant Non-Complier:	No
Addressed Significant Non-Complier:	No
Significant Non-Complier with Compliance Schedule:	No
Short Term Generator:	No
Mixed Waste Generator:	No
Transfer Facility:	No
Importer Activity:	No
Transporter Activity:	No
Recycler Activity:	No
Receives waste from Offsite:	No
Universal Waste:	No

Hazardous Waste Description

Banks Environmental Data, Inc. - 1601 Rio Grande, Ste. 331 - Austin, TX 78701 - 800.531.5255 P - 512.478.1433 F
www.banksenvdata.com

MapID 107: RCRA GEN - 402 GRAY ST

Continued from Previous Page

1,2,3-PROPANETRIOL, TRINITRATE (R) (OR) NITROGLYCERINE (R)
2H-1-BENZOPYRAN-2-ONE, 4-HYDROXY-3-(3-OXO-1-PHENYLBUTYL)-, & SALTS, WHEN PRESENT AT CONCENTRATIONS GREATER THAN 0.3% (OR) WARFARIN, & SALTS, WHEN PRESENT AT CONCENTRATIONS GREATER THAN 0.3%
BENZOIC ACID, 2-HYDROXY-, COMPD. WITH (3AS-CIS)-1,2,3,3A,8,8A-HEXAHYDRO-1,3A,8-TRIMETHYLPYRROLO[2,3-B]INDOL-5-YL METHYLCARBAMATE ESTER (1:1) (OR) PHYSOSTIGMINE SALICYLATE
CORROSIVE WASTE
IGNITABLE WASTE
MERCURY
NAPHTHALENE
NICOTINE, & SALTS (OR) PYRIDINE, 3-(1-METHYL-2-PYRROLIDINYL)-,(S)-, & SALTS
SILVER

Banks Environmental Data, Inc. - 1601 Rio Grande, Ste. 331 - Austin, TX 78701 - 800.531.5255 P - 512.478.1433 F
www.banksenvdata.com

MapID 114: RCRA GEN - 9411 NORTH FWY

BANKS ENVIRONMENTAL DATA A DIVISION OF THE BANKS GROUP

Map ID #114	RCRA GEN - RCRA Generators	Source: EPA
EPA Handler ID: TXR000080718	Handler Sequence Number: 2	Banks ID: TXR000080718

CVS PHARMACY 6249 — Rel. Loc.: 0.09 miles W

9411 NORTH FWY, HOUSTON, TX 77037 — Elevation: 77.84 feet (+77.84)

Status:	Active Site - Handler Activities;
Owner Name:	CVS PHARMACY INC
Operator Name:	CVS PHARMACY INC
Mailing Address Street #:	1
Mailing Address Street:	CVS DR
Mailing Address Street:	
Mailing Address City:	WOONSOCKET
Mailing Address State:	RI
Mailing Address Zip:	02895-6146
Contact Name:	WENDY BRANT
Contact Address Street #:	1
Contact Address Street:	CVS DR
Contact Address Street:	
Contact Address City:	WOONSOCKET
Contact Address State:	RI
Contact Address Zip:	02895-6146
Contact Phone:	401-765-1500
Contact Email Address:	
Government Performance and Results Act (GPRA) Permit:	The facility does not exist on the Operating/Post-Closure Permit Baseline.
Government Performance and Results Act (GPRA) Corrective Action:	No
Permit Workload:	
Closure Workload:	
Post-Closure Workload:	
Subject to Corrective Action:	No
Subject to Corrective Action 3004:	No
Subject to Corrective Action Non-TSDF:	No
Corrective Action Workload:	No
Generator Status:	Large Quantity Generator
Nuclear Mixed Waste Handler:	No
Onsite Burner Exemption:	No
Furnace Exemption:	No
Underground Injection Activity:	No
NAIC Description 1:	One-Hour Photofinishing
NAIC Description 2:	
NAIC Description 3:	
NAIC Description 4:	
Federal Generator Class:	Large Quantity Generator
State Generator Class:	
Environmental Controls in Place:	No
Institutional Controls in Place:	No
Groundwater Controls in Place:	No
Significant Non-Compliance:	No
Unaddressed Significant Non-Complier:	No
Addressed Significant Non-Complier:	No
Significant Non-Complier with Compliance Schedule:	No
Short Term Generator:	No
Mixed Waste Generator:	No
Transfer Facility:	No
Importer Activity:	No
Transporter Activity:	No
Recycler Activity:	No
Receives waste from Offsite:	No
Universal Waste:	No

Hazardous Waste Description

Banks Environmental Data, Inc. - 1601 Rio Grande, Ste. 331 - Austin, TX 78701 - 800.531.5255 P - 512.478.1433 F
www.banksenvdata.com

MapID 114: RCRA GEN - 9411 NORTH FWY

Continued from Previous Page

1,2,3-PROPANETRIOL, TRINITRATE (R) (OR) NITROGLYCERINE (R)
2H-1-BENZOPYRAN-2-ONE, 4-HYDROXY-3-(3-OXO-1-PHENYLBUTYL)-, & SALTS, WHEN PRESENT AT CONCENTRATIONS GREATER THAN 0.3% (OR) WARFARIN, & SALTS, WHEN PRESENT AT CONCENTRATIONS GREATER THAN 0.3%
ARSENIC OXIDE AS2O3 (OR) ARSENIC TRIOXIDE
IGNITABLE WASTE
MERCURY
NAPHTHALENE
NICOTINE, & SALTS (OR) PYRIDINE, 3-(1-METHYL-2-PYRROLIDINYL)-,(S)-, & SALTS
SELENIUM
SILVER

MapID 114: RCRA GEN - 9419 NORTH FWY STE A

BANKS ENVIRONMENTAL DATA A DIVISION OF THE BANKS GROUP

Map ID #114	RCRA GEN - RCRA Generators	Source: EPA
EPA Handler ID: TXR000082669	Handler Sequence Number: 1	Banks ID: TXR000082669

FAMILY DOLLAR #3394 — Rel. Loc.: 0.1 miles NW

9419 NORTH FWY STE A, HOUSTON, TX 77037 — Elevation: 77.8 feet (+77.8)

Status:	Active Site - Handler Activities;
Owner Name:	DAVID F BOLGER REVOCABLE TRUST
Operator Name:	FAMILY DOLLAR STORES
Mailing Address Street #:	
Mailing Address Street:	PO BOX 1017
Mailing Address Street:	
Mailing Address City:	CHARLOTTE
Mailing Address State:	NC
Mailing Address Zip:	28201
Contact Name:	KEVIN STRAIGHT
Contact Address Street #:	
Contact Address Street:	PO BOX 1017
Contact Address Street:	
Contact Address City:	CHARLOTTE
Contact Address State:	NC
Contact Address Zip:	28201
Contact Phone:	704-708-1909
Contact Email Address:	KSTRAIGHT@FAMILYDOLLAR.COM
Government Performance and Results Act (GPRA) Permit:	The facility does not exist on the Operating/Post-Closure Permit Baseline.
Government Performance and Results Act (GPRA) Corrective Action:	No
Permit Workload:	
Closure Workload:	
Post-Closure Workload:	
Subject to Corrective Action:	No
Subject to Corrective Action 3004:	No
Subject to Corrective Action Non-TSDF:	No
Corrective Action Workload:	No
Generator Status:	Conditionally Exempt Small Quantity Generator
Nuclear Mixed Waste Handler:	No
Onsite Burner Exemption:	No
Furnace Exemption:	No
Underground Injection Activity:	No
NAIC Description 1:	All Other General Merchandise Stores
NAIC Description 2:	
NAIC Description 3:	
NAIC Description 4:	
Federal Generator Class:	Conditionally Exempt Small Quantity Generator
State Generator Class:	
Environmental Controls in Place:	No
Institutional Controls in Place:	No
Groundwater Controls in Place:	No
Significant Non-Compliance:	No
Unaddressed Significant Non-Complier:	No
Addressed Significant Non-Complier:	No
Significant Non-Complier with Compliance Schedule:	No
Short Term Generator:	No
Mixed Waste Generator:	No
Transfer Facility:	No
Importer Activity:	No
Transporter Activity:	No
Recycler Activity:	No
Receives waste from Offsite:	No
Universal Waste:	No

Hazardous Waste Description

Banks Environmental Data, Inc. - 1601 Rio Grande, Ste. 331 - Austin, TX 78701 - 800.531.5255 P - 512.478.1433 F
www.banksenvdata.com

MapID 114: RCRA GEN - 9419 NORTH FWY STE A

Continued from Previous Page

2,4-D (2,4-DICHLOROPHENOXYACETIC ACID)
2-PROPANONE (I) (OR) ACETONE (I)
ARSENIC
BARIUM
CHROMIUM
IGNITABLE WASTE
LEAD
M-CRESOL
MERCURY
METHYL ETHYL KETONE
SELENIUM
SILVER

MapID 119: RCRA GEN - 26 LYERLY STREET SUITE 5

BANKS ENVIRONMENTAL DATA A DIVISION OF THE BANKS GROUP

Map ID #119	RCRA GEN - RCRA Generators	Source: EPA
EPA Handler ID: TXR000040774	Handler Sequence Number: 4	Banks ID: TXR000040774

MATERIAL CONTAINMENT INC — Rel. Loc.: 0.12 miles E

26 LYERLY STREET SUITE 5, HOUSTON, TX 77022 — Elevation: 63.63 feet (+63.63)

Status:	Active Site - Handler Activities;
Owner Name:	JOHN DALE
Operator Name:	ROBERT ALLEN JR
Mailing Address Street #:	26
Mailing Address Street:	LYERLY STREET SUITE 5
Mailing Address Street:	
Mailing Address City:	HOUSTON
Mailing Address State:	TX
Mailing Address Zip:	77022
Contact Name:	FRANK J OLIVER
Contact Address Street #:	26
Contact Address Street:	LYERLY STREET SUITE 5
Contact Address Street:	
Contact Address City:	HOUSTON
Contact Address State:	TX
Contact Address Zip:	77022
Contact Phone:	225-642-9621
Contact Email Address:	FRAJAMOLIV@AOL.COM
Government Performance and Results Act (GPRA) Permit:	The facility does not exist on the Operating/Post-Closure Permit Baseline.
Government Performance and Results Act (GPRA) Corrective Action:	No
Permit Workload:	
Closure Workload:	
Post-Closure Workload:	
Subject to Corrective Action:	No
Subject to Corrective Action 3004:	No
Subject to Corrective Action Non-TSDF:	No
Corrective Action Workload:	No
Generator Status:	Conditionally Exempt Small Quantity Generator
Nuclear Mixed Waste Handler:	No
Onsite Burner Exemption:	No
Furnace Exemption:	No
Underground Injection Activity:	No
NAIC Description 1:	Other Metal Container Manufacturing
NAIC Description 2:	
NAIC Description 3:	
NAIC Description 4:	
Federal Generator Class:	Conditionally Exempt Small Quantity Generator
State Generator Class:	
Environmental Controls in Place:	No
Institutional Controls in Place:	No
Groundwater Controls in Place:	No
Significant Non-Compliance:	No
Unaddressed Significant Non-Complier:	No
Addressed Significant Non-Complier:	No
Significant Non-Complier with Compliance Schedule:	No
Short Term Generator:	No
Mixed Waste Generator:	No
Transfer Facility:	No
Importer Activity:	No
Transporter Activity:	No
Recycler Activity:	No
Receives waste from Offsite:	No
Universal Waste:	No

Enforcement Description	Responsible	Enforcement Date	Penalty Description

Banks Environmental Data, Inc. - 1601 Rio Grande, Ste. 331 - Austin, TX 78701 - 800.531.5255 P - 512.478.1433 F
www.banksenvdata.com

MapID 119: RCRA GEN - 26 LYERLY STREET SUITE 5

Continued from Previous Page

		Enforcement Agency		
WRITTEN INFORMAL		State	9/18/2009	
WRITTEN INFORMAL		State	12/7/2009	
Evaluation Description		**Responsible Agency**	**Evaluation Date**	**Violation Found**
NON-FINANCIAL RECORD REVIEW		State	11/30/2009	No
NON-FINANCIAL RECORD REVIEW		State	9/9/2010	No
FOCUSED COMPLIANCE INSPECTION		State	5/29/2009	Yes
FOCUSED COMPLIANCE INSPECTION		State	5/29/2009	No
Violation Description	**Violation Determined By**	**Violation Date**	**Actual Resolution Date**	**Scheduled Resolution Date**
State Statutory or Regulatory requirements that are broader-in-scope than the federal RCRA requirements	State	5/29/2009	9/9/2010	
Land Disposal Restrictions: General	State	5/29/2009	9/9/2010	
Hazardous Waste Description				
CORROSIVE WASTE				
IGNITABLE WASTE				
SPENT HYDROREFINING CATALYST FROM PETROLEUM REFINING OPERATIONS, INCLUDING GUARD BEDS USED TO DESULFURIZE FEEDS TO OTHER CATALYTIC REACTORS (THIS LISTING DOES NOT INCLUDE INERT SUPPORT MEDIA)				
SPENT HYDROTREATING CATALYST FROM PETROLEUM REFINING OPERATIONS,INCLUDING GUARD BEDS USED TO DESULFURIZE FEEDS TO OTHER CATALYTIC REACTORS (THIS LISTING DOES NOT INCLUDE INERT SUPPORT MEDIA)				

Banks Environmental Data, Inc. - 1601 Rio Grande, Ste. 331 - Austin, TX 78701 - 800.531.5255 P - 512.478.1433 F
www.banksenvdata.com

MapID 124: RCRA GEN - 802 E BURRESS

BANKS ENVIRONMENTAL DATA A DIVISION OF THE BANKS GROUP

Map ID #124	RCRA GEN - RCRA Generators	Source: EPA
EPA Handler ID: TXD988057113	Handler Sequence Number: 2	Banks ID: TXD988057113

CITY OF HOUSTON — Rel. Loc.: 0.13 miles E

802 E BURRESS, HOUSTON, TX 77022 — Elevation: 62.82 feet (+62.82)

Status:	Active Site - Handler Activities;
Owner Name:	CITY OF HOUSTON
Operator Name:	CITY OF HOUSTON
Mailing Address Street #:	
Mailing Address Street:	PO BOX 1562
Mailing Address Street:	
Mailing Address City:	HOUSTON
Mailing Address State:	TX
Mailing Address Zip:	77251
Contact Name:	KEVIN B OGDEN
Contact Address Street #:	
Contact Address Street:	PO BOX 1562
Contact Address Street:	
Contact Address City:	HOUSTON
Contact Address State:	TX
Contact Address Zip:	77251
Contact Phone:	713-654-2202
Contact Email Address:	
Government Performance and Results Act (GPRA) Permit:	The facility does not exist on the Operating/Post-Closure Permit Baseline.
Government Performance and Results Act (GPRA) Corrective Action:	No
Permit Workload:	
Closure Workload:	
Post-Closure Workload:	
Subject to Corrective Action:	No
Subject to Corrective Action 3004:	No
Subject to Corrective Action Non-TSDF:	No
Corrective Action Workload:	No
Generator Status:	Small Quantity Generator
Nuclear Mixed Waste Handler:	No
Onsite Burner Exemption:	No
Furnace Exemption:	No
Underground Injection Activity:	No
NAIC Description 1:	Regulation and Administration of Communications, Electric, Gas, and Other Utilities
NAIC Description 2:	
NAIC Description 3:	
NAIC Description 4:	
Federal Generator Class:	Small Quantity Generator
State Generator Class:	
Environmental Controls in Place:	No
Institutional Controls in Place:	No
Groundwater Controls in Place:	No
Significant Non-Compliance:	No
Unaddressed Significant Non-Complier:	No
Addressed Significant Non-Complier:	No
Significant Non-Complier with Compliance Schedule:	No
Short Term Generator:	No
Mixed Waste Generator:	No
Transfer Facility:	No
Importer Activity:	No
Transporter Activity:	No
Recycler Activity:	No
Receives waste from Offsite:	No
Universal Waste:	No

Hazardous Waste Description

Banks Environmental Data, Inc. - 1601 Rio Grande, Ste. 331 - Austin, TX 78701 - 800.531.5255 P - 512.478.1433 F
www.banksenvdata.com

MapID 124: RCRA GEN - 802 E BURRESS

Continued from Previous Page

BENZENE
CADMIUM
CHROMIUM
CORROSIVE WASTE
IGNITABLE WASTE
LEAD
METHYL ETHYL KETONE
TETRACHLOROETHYLENE
TRICHLORETHYLENE

Banks Environmental Data, Inc. - 1601 Rio Grande, Ste. 331 - Austin, TX 78701 - 800.531.5255 P - 512.478.1433 F
www.banksenvdata.com

MapID 125: RCRA GEN - 5333 WERNER ST

BANKS ENVIRONMENTAL DATA A DIVISION OF THE BANKS GROUP

Map ID #125	RCRA GEN - RCRA Generators	Source: EPA
EPA Handler ID: TXD988033692	Handler Sequence Number: 7	Banks ID: TXD988033692

ACTION HANDLING SYSTEMS — Rel. Loc.: 0.13 miles NW

5333 WERNER ST, HOUSTON, TX 77022 — Elevation: 66.15 feet (+66.15)

Status:	Active Site - Handler Activities;
Owner Name:	ACTION HANDLING SYSTEMS LLC,
Operator Name:	ACTION HANDLING SYSTEMS LLC,
Mailing Address Street #:	
Mailing Address Street:	5333 WERNER ST
Mailing Address Street:	
Mailing Address City:	HOUSTON
Mailing Address State:	TX
Mailing Address Zip:	77022-1629
Contact Name:	JEFF PARKER
Contact Address Street #:	
Contact Address Street:	5333 WERNER ST
Contact Address Street:	
Contact Address City:	HOUSTON
Contact Address State:	TX
Contact Address Zip:	77022-1629
Contact Phone:	713-697-3033
Contact Email Address:	
Government Performance and Results Act (GPRA) Permit:	The facility does not exist on the Operating/Post-Closure Permit Baseline.
Government Performance and Results Act (GPRA) Corrective Action:	No
Permit Workload:	
Closure Workload:	
Post-Closure Workload:	
Subject to Corrective Action:	No
Subject to Corrective Action 3004:	No
Subject to Corrective Action Non-TSDF:	No
Corrective Action Workload:	No
Generator Status:	Conditionally Exempt Small Quantity Generator
Nuclear Mixed Waste Handler:	No
Onsite Burner Exemption:	No
Furnace Exemption:	No
Underground Injection Activity:	No
NAIC Description 1:	Industrial Machinery and Equipment Merchant Wholesalers
NAIC Description 2:	
NAIC Description 3:	
NAIC Description 4:	
Federal Generator Class:	Conditionally Exempt Small Quantity Generator
State Generator Class:	
Environmental Controls in Place:	No
Institutional Controls in Place:	No
Groundwater Controls in Place:	No
Significant Non-Compliance:	No
Unaddressed Significant Non-Complier:	No
Addressed Significant Non-Complier:	No
Significant Non-Complier with Compliance Schedule:	No
Short Term Generator:	No
Mixed Waste Generator:	No
Transfer Facility:	No
Importer Activity:	No
Transporter Activity:	No
Recycler Activity:	No
Receives waste from Offsite:	No
Universal Waste:	No

Hazardous Waste Description

MapID 125: RCRA GEN - 5333 WERNER ST

Continued from Previous Page

1,4-DICHLOROBENZENE
BENZENE
CADMIUM
CHLOROBENZENE
CHROMIUM
IGNITABLE WASTE
LEAD
TETRACHLOROETHYLENE
TRICHLORETHYLENE

Banks Environmental Data, Inc. - 1601 Rio Grande, Ste. 331 - Austin, TX 78701 - 800.531.5255 P - 512.478.1433 F
www.banksenvdata.com

MapID 126: RCRA GEN - 7979 VETERANS MEMORIAL

BANKS ENVIRONMENTAL DATA A DIVISION OF THE BANKS GROUP

Map ID #126	RCRA GEN - RCRA Generators	Source: EPA
EPA Handler ID: TXD988020111	Handler Sequence Number: 1	Banks ID: TXD988020111

MINIT-LUBE #1187 — Rel. Loc.: 0.13 miles SW

7979 VETERANS MEMORIAL, HOUSTON, TX 77088 — Elevation: 83.27 feet (+83.27)

Status:	Active Site - Handler Activities;
Owner Name:	QUAKER STATE MINIT-LUBE INC
Operator Name:	
Mailing Address Street #:	7979
Mailing Address Street:	VETERANS MEMORIAL
Mailing Address Street:	
Mailing Address City:	HOUSTON
Mailing Address State:	TX
Mailing Address Zip:	77088
Contact Name:	GUY SYLVAIN
Contact Address Street #:	
Contact Address Street:	7979 VETERANS MEMORIAL
Contact Address Street:	
Contact Address City:	HOUSTON
Contact Address State:	TX
Contact Address Zip:	77088
Contact Phone:	713-820-6454
Contact Email Address:	
Government Performance and Results Act (GPRA) Permit:	The facility does not exist on the Operating/Post-Closure Permit Baseline.
Government Performance and Results Act (GPRA) Corrective Action:	No
Permit Workload:	
Closure Workload:	
Post-Closure Workload:	
Subject to Corrective Action:	No
Subject to Corrective Action 3004:	No
Subject to Corrective Action Non-TSDF:	No
Corrective Action Workload:	No
Generator Status:	Small Quantity Generator
Nuclear Mixed Waste Handler:	No
Onsite Burner Exemption:	No
Furnace Exemption:	No
Underground Injection Activity:	No
NAIC Description 1:	
NAIC Description 2:	
NAIC Description 3:	
NAIC Description 4:	
Federal Generator Class:	Small Quantity Generator
State Generator Class:	
Environmental Controls in Place:	No
Institutional Controls in Place:	No
Groundwater Controls in Place:	No
Significant Non-Compliance:	No
Unaddressed Significant Non-Complier:	No
Addressed Significant Non-Complier:	No
Significant Non-Complier with Compliance Schedule:	No
Short Term Generator:	No
Mixed Waste Generator:	No
Transfer Facility:	No
Importer Activity:	No
Transporter Activity:	No
Recycler Activity:	No
Receives waste from Offsite:	No
Universal Waste:	No

Hazardous Waste Description

Banks Environmental Data, Inc. - 1601 Rio Grande, Ste. 331 - Austin, TX 78701 - 800.531.5255 P - 512.478.1433 F
www.banksenvdata.com

MapID 126: RCRA GEN - 7979 VETERANS MEMORIAL

Continued from Previous Page

BENZENE
DESCRIPTION
LEAD

Banks Environmental Data, Inc. - 1601 Rio Grande, Ste. 331 - Austin, TX 78701 - 800.531.5255 P - 512.478.1433 F
www.banksenvdata.com

MapID 136: RCRA GEN - 6911 FULTON ST

BANKS ENVIRONMENTAL DATA A DIVISION OF THE BANKS GROUP

Map ID #136	RCRA GEN - RCRA Generators	Source: EPA
EPA Handler ID: TXD092406321	Handler Sequence Number: 19	Banks ID: TXD092406321

FUSION HOUSTON — Rel. Loc.: 0.14 miles NE

6911 FULTON ST, HOUSTON, TX 77022 — Elevation: 60.5 feet (+60.5)

Status:	Active Site - Handler Activities;
Owner Name:	FUSION OPERATIONS LP
Operator Name:	FUSION OPERATIONS LP
Mailing Address Street #:	
Mailing Address Street:	6911 FULTON ST
Mailing Address Street:	
Mailing Address City:	HOUSTON
Mailing Address State:	TX
Mailing Address Zip:	77022-4834
Contact Name:	STRATTON GILLIS
Contact Address Street #:	
Contact Address Street:	6911 FULTON ST
Contact Address Street:	
Contact Address City:	HOUSTON
Contact Address State:	TX
Contact Address Zip:	77022-4834
Contact Phone:	713-691-6547
Contact Email Address:	
Government Performance and Results Act (GPRA) Permit:	The facility does not exist on the Operating/Post-Closure Permit Baseline.
Government Performance and Results Act (GPRA) Corrective Action:	No
Permit Workload:	
Closure Workload:	
Post-Closure Workload:	
Subject to Corrective Action:	No
Subject to Corrective Action 3004:	No
Subject to Corrective Action Non-TSDF:	No
Corrective Action Workload:	No
Generator Status:	Small Quantity Generator
Nuclear Mixed Waste Handler:	No
Onsite Burner Exemption:	No
Furnace Exemption:	No
Underground Injection Activity:	No
NAIC Description 1:	General Freight Trucking, Local
NAIC Description 2:	
NAIC Description 3:	
NAIC Description 4:	
Federal Generator Class:	Small Quantity Generator
State Generator Class:	
Environmental Controls in Place:	No
Institutional Controls in Place:	No
Groundwater Controls in Place:	No
Significant Non-Compliance:	No
Unaddressed Significant Non-Complier:	No
Addressed Significant Non-Complier:	No
Significant Non-Complier with Compliance Schedule:	No
Short Term Generator:	No
Mixed Waste Generator:	No
Transfer Facility:	No
Importer Activity:	No
Transporter Activity:	No
Recycler Activity:	No
Receives waste from Offsite:	No
Universal Waste:	No

Enforcement Description	Responsible	Enforcement Date	Penalty Description

Banks Environmental Data, Inc. - 1601 Rio Grande, Ste. 331 - Austin, TX 78701 - 800.531.5255 P - 512.478.1433 F
www.banksenvdata.com

MapID 136: RCRA GEN - 6911 FULTON ST

Continued from Previous Page

	Enforcement Agency		
VERBAL INFORMAL	State	11/14/2006	
WRITTEN INFORMAL	State	2/2/2007	
VERBAL INFORMAL	State	11/17/2006	
WRITTEN INFORMAL	State	11/30/2006	

Evaluation Description	Responsible Agency	Evaluation Date	Violation Found
CASE DEVELOPMENT INSPECTION	EPA Personnel	7/29/1997	No
FOCUSED COMPLIANCE INSPECTION	EPA Personnel	7/29/1997	No
NON-FINANCIAL RECORD REVIEW	State	6/4/2007	No
NON-FINANCIAL RECORD REVIEW	State	9/15/2009	No
NON-FINANCIAL RECORD REVIEW	State	9/16/2009	No
COMPLIANCE EVALUATION INSPECTION ON-SITE	State	11/14/2006	Yes
CASE DEVELOPMENT INSPECTION	State	11/17/2006	Yes

Violation Description	Violation Determined By	Violation Date	Actual Resolution Date	Scheduled Resolution Date
EPA Administered Permit Programs: the HW Permit Program General Information	State	11/14/2006	1/12/2007	
State Statutory or Regulatory requirements that are broader-in-scope than the federal RCRA requirements	State	11/17/2006	12/1/2006	
Standards Applicable to Generators of HW: Recordkeeping and Reporting	State	11/17/2006	12/1/2006	
Land Disposal Restrictions: Prohibitions on Storage	State	11/14/2006	12/19/2008	
State Statutory or Regulatory requirements that are broader-in-scope than the federal RCRA requirements	State	11/14/2006	1/12/2007	
State Statutory or Regulatory requirements that are broader-in-scope than the federal RCRA requirements	State	11/14/2006	12/19/2008	
State Statutory or Regulatory requirements that are broader-in-scope than the federal RCRA requirements	State	11/14/2006	11/28/2006	
State Statutory or Regulatory requirements that are broader-in-scope than the federal RCRA requirements	State	11/17/2006	3/6/2007	
Interim Status Standards for Owners and Operators of HW TSDs: Tank Systems	State	11/14/2006	12/19/2008	
Standards Applicable to Generators of HW: Pre-Transport Requirements	State	11/14/2006	12/19/2008	
Standards Applicable to Generators of HW: Pre-Transport Requirements	State	11/17/2006	12/1/2006	
EPA Administered Permit Programs: the HW Permit Program General Information	State	11/17/2006	3/6/2007	
Interim Status Standards for Owners and Operators of HW TSDs: Use and Management	State	11/17/2006	12/1/2006	
Interim Status Standards for Owners and Operators of HW TSDs: Tank Systems	State	11/17/2006	12/19/2008	

Hazardous Waste Description
ARSENIC
BARIUM
CADMIUM
CHROMIUM
CORROSIVE WASTE
IGNITABLE WASTE
LEAD
SELENIUM
SILVER

Banks Environmental Data, Inc. - 1601 Rio Grande, Ste. 331 - Austin, TX 78701 - 800.531.5255 P - 512.478.1433 F
www.banksenvdata.com

MapID 141: RCRA GEN - 2123 LOUISIANA STREET

BANKS ENVIRONMENTAL DATA A DIVISION OF THE BANKS GROUP

Map ID #141	RCRA GEN - RCRA Generators	Source: EPA
EPA Handler ID: TXR000063354	Handler Sequence Number: 1	Banks ID: TXR000063354

NTB NO 697 — Rel. Loc.: 0.11 miles S

2123 LOUISIANA STREET, HOUSTON, TX 77002 — Elevation: 47.72 feet (+47.72)

Status:	Active Site - Handler Activities;
Owner Name:	TIRE KINGDOM
Operator Name:	TIRE KINGDOM
Mailing Address Street #:	823
Mailing Address Street:	DONALD ROSS ROAD
Mailing Address Street:	
Mailing Address City:	JUNO BEACH
Mailing Address State:	FL
Mailing Address Zip:	33408
Contact Name:	DAVID ZOLNOWSKI
Contact Address Street #:	
Contact Address Street:	
Contact Address Street:	
Contact Address City:	
Contact Address State:	
Contact Address Zip:	
Contact Phone:	361-383-3000 2424
Contact Email Address:	
Government Performance and Results Act (GPRA) Permit:	The facility does not exist on the Operating/Post-Closure Permit Baseline.
Government Performance and Results Act (GPRA) Corrective Action:	No
Permit Workload:	
Closure Workload:	
Post-Closure Workload:	
Subject to Corrective Action:	No
Subject to Corrective Action 3004:	No
Subject to Corrective Action Non-TSDF:	No
Corrective Action Workload:	No
Generator Status:	Conditionally Exempt Small Quantity Generator
Nuclear Mixed Waste Handler:	No
Onsite Burner Exemption:	No
Furnace Exemption:	No
Underground Injection Activity:	No
NAIC Description 1:	General Automotive Repair
NAIC Description 2:	
NAIC Description 3:	
NAIC Description 4:	
Federal Generator Class:	Conditionally Exempt Small Quantity Generator
State Generator Class:	
Environmental Controls in Place:	No
Institutional Controls in Place:	No
Groundwater Controls in Place:	No
Significant Non-Compliance:	No
Unaddressed Significant Non-Complier:	No
Addressed Significant Non-Complier:	No
Significant Non-Complier with Compliance Schedule:	No
Short Term Generator:	No
Mixed Waste Generator:	No
Transfer Facility:	No
Importer Activity:	No
Transporter Activity:	No
Recycler Activity:	No
Receives waste from Offsite:	No
Universal Waste:	No

Hazardous Waste Description

Banks Environmental Data, Inc. - 1601 Rio Grande, Ste. 331 - Austin, TX 78701 - 800.531.5255 P - 512.478.1433 F
www.banksenvdata.com

MapID 141: RCRA GEN - 2123 LOUISIANA STREET

Continued from Previous Page

IGNITABLE WASTE
LEAD
TETRACHLOROETHYLENE

Banks Environmental Data, Inc. - 1601 Rio Grande, Ste. 331 - Austin, TX 78701 - 800.531.5255 P - 512.478.1433 F
www.banksenvdata.com

MapID 141: RCRA GEN - 2225 LOUISIANA ST

BANKS ENVIRONMENTAL DATA A DIVISION OF THE BANKS GROUP

Map ID #141	RCRA GEN - RCRA Generators	Source: EPA
EPA Handler ID: TXR000082045	Handler Sequence Number: 1	Banks ID: TXR000082045

RANDALLS STORE 1773 — Rel. Loc.: 0.16 miles S

2225 LOUISIANA ST, HOUSTON, TX 77002 — Elevation: 46.75 feet (+46.75)

Status:	Active Site - Handler Activities;
Owner Name:	RANDALLS FOOD & DRUGS LP
Operator Name:	RANDALLS FOOD & DRUGS LP
Mailing Address Street #:	5918
Mailing Address Street:	STONERIDGE MALL RD
Mailing Address Street:	
Mailing Address City:	PLEASANTON
Mailing Address State:	CA
Mailing Address Zip:	94588-3229
Contact Name:	KEITH POWERS
Contact Address Street #:	5918
Contact Address Street:	STONERIDGE MALL RD
Contact Address Street:	
Contact Address City:	PLEASANTON
Contact Address State:	CA
Contact Address Zip:	94588-3229
Contact Phone:	510-246-0358
Contact Email Address:	
Government Performance and Results Act (GPRA) Permit:	The facility does not exist on the Operating/Post-Closure Permit Baseline.
Government Performance and Results Act (GPRA) Corrective Action:	No
Permit Workload:	
Closure Workload:	
Post-Closure Workload:	
Subject to Corrective Action:	No
Subject to Corrective Action 3004:	No
Subject to Corrective Action Non-TSDF:	No
Corrective Action Workload:	No
Generator Status:	Large Quantity Generator
Nuclear Mixed Waste Handler:	No
Onsite Burner Exemption:	No
Furnace Exemption:	No
Underground Injection Activity:	No
NAIC Description 1:	Supermarkets and Other Grocery (except Convenience) Stores
NAIC Description 2:	
NAIC Description 3:	
NAIC Description 4:	
Federal Generator Class:	Large Quantity Generator
State Generator Class:	
Environmental Controls in Place:	No
Institutional Controls in Place:	No
Groundwater Controls in Place:	No
Significant Non-Compliance:	No
Unaddressed Significant Non-Complier:	No
Addressed Significant Non-Complier:	No
Significant Non-Complier with Compliance Schedule:	No
Short Term Generator:	No
Mixed Waste Generator:	No
Transfer Facility:	No
Importer Activity:	No
Transporter Activity:	No
Recycler Activity:	No
Receives waste from Offsite:	No
Universal Waste:	No

Hazardous Waste Description

Banks Environmental Data, Inc. - 1601 Rio Grande, Ste. 331 - Austin, TX 78701 - 800.531.5255 P - 512.478.1433 F
www.banksenvdata.com

MapID 141: RCRA GEN - 2225 LOUISIANA ST

Continued from Previous Page

2H-1-BENZOPYRAN-2-ONE, 4-HYDROXY-3-(3-OXO-1-PHENYLBUTYL)-, & SALTS, WHEN PRESENT AT CONCENTRATIONS GREATER THAN 0.3% (OR) WARFARIN, & SALTS, WHEN PRESENT AT CONCENTRATIONS GREATER THAN 0.3%
ACETALDEHYDE, TRICHLORO- (OR) CHLORAL
BENZENE
CADMIUM
CHROMIUM
CORROSIVE WASTE
IGNITABLE WASTE
M-CRESOL
METHYL ETHYL KETONE
NICOTINE, & SALTS (OR) PYRIDINE, 3-(1-METHYL-2-PYRROLIDINYL)-,(S)-, & SALTS
SELENIUM
SILVER

Banks Environmental Data, Inc. - 1601 Rio Grande, Ste. 331 - Austin, TX 78701 - 800.531.5255 P - 512.478.1433 F
www.banksenvdata.com

MapID 142: RCRA GEN - 436 W. PARKER RD

BANKS ENVIRONMENTAL DATA A DIVISION OF THE BANKS GROUP

Map ID #142	RCRA GEN - RCRA Generators	Source: EPA
EPA Handler ID: TXR000082765	Handler Sequence Number: 1	Banks ID: TXR000082765

FAMILY DOLLAR #5590 — Rel. Loc.: 0.16 miles W

436 W. PARKER RD, HOUSTON, TX 77091 — Elevation: 78.14 feet (+78.14)

Status:	Active Site - Handler Activities;
Owner Name:	REDDY PARTNERSHIP/PARKER RD.
Operator Name:	FAMILY DOLLAR STORES
Mailing Address Street #:	
Mailing Address Street:	PO BOX 1017
Mailing Address Street:	
Mailing Address City:	CHARLOTTE
Mailing Address State:	NC
Mailing Address Zip:	28201
Contact Name:	KEVIN STRAIGHT
Contact Address Street #:	
Contact Address Street:	PO BOX 1017
Contact Address Street:	
Contact Address City:	CHARLOTTE
Contact Address State:	NC
Contact Address Zip:	28201
Contact Phone:	704-708-1909
Contact Email Address:	KSTRAIGHT@FAMILYDOLLAR.COM
Government Performance and Results Act (GPRA) Permit:	The facility does not exist on the Operating/Post-Closure Permit Baseline.
Government Performance and Results Act (GPRA) Corrective Action:	No
Permit Workload:	
Closure Workload:	
Post-Closure Workload:	
Subject to Corrective Action:	No
Subject to Corrective Action 3004:	No
Subject to Corrective Action Non-TSDF:	No
Corrective Action Workload:	No
Generator Status:	Conditionally Exempt Small Quantity Generator
Nuclear Mixed Waste Handler:	No
Onsite Burner Exemption:	No
Furnace Exemption:	No
Underground Injection Activity:	No
NAIC Description 1:	All Other General Merchandise Stores
NAIC Description 2:	
NAIC Description 3:	
NAIC Description 4:	
Federal Generator Class:	Conditionally Exempt Small Quantity Generator
State Generator Class:	
Environmental Controls in Place:	No
Institutional Controls in Place:	No
Groundwater Controls in Place:	No
Significant Non-Compliance:	No
Unaddressed Significant Non-Complier:	No
Addressed Significant Non-Complier:	No
Significant Non-Complier with Compliance Schedule:	No
Short Term Generator:	No
Mixed Waste Generator:	No
Transfer Facility:	No
Importer Activity:	No
Transporter Activity:	No
Recycler Activity:	No
Receives waste from Offsite:	No
Universal Waste:	No

Hazardous Waste Description

Banks Environmental Data, Inc. - 1601 Rio Grande, Ste. 331 - Austin, TX 78701 - 800.531.5255 P - 512.478.1433 F
www.banksenvdata.com

MapID 142: RCRA GEN - 436 W. PARKER RD

Continued from Previous Page

2,4-D (2,4-DICHLOROPHENOXYACETIC ACID)
2-PROPANONE (I) (OR) ACETONE (I)
ARSENIC
BARIUM
CHROMIUM
CORROSIVE WASTE
LEAD
M-CRESOL
MERCURY
METHYL ETHYL KETONE
SELENIUM
SILVER

MapID 149: RCRA GEN - 1210 BINGHAM

BANKS ENVIRONMENTAL DATA A DIVISION OF THE BANKS GROUP

Map ID #149	RCRA GEN - RCRA Generators	Source: EPA
EPA Handler ID: TX0000694463	Handler Sequence Number: 1	Banks ID: TX0000694463

CITY WIDE PAINT & BODY SHOP — Rel. Loc.: 0.17 miles SW

1210 BINGHAM, HOUSTON, TX 77007 — Elevation: 44.65 feet (+44.65)

Status:	Active Site - Handler Activities;
Owner Name:	CESAR MORIN
Operator Name:	
Mailing Address Street #:	1317
Mailing Address Street:	BINGHAM
Mailing Address Street:	
Mailing Address City:	HOUSTON
Mailing Address State:	TX
Mailing Address Zip:	77007
Contact Name:	CESAR MORIN
Contact Address Street #:	
Contact Address Street:	1317 BINGHAM
Contact Address Street:	
Contact Address City:	HOUSTON
Contact Address State:	TX
Contact Address Zip:	77007
Contact Phone:	713-224-7805
Contact Email Address:	
Government Performance and Results Act (GPRA) Permit:	The facility does not exist on the Operating/Post-Closure Permit Baseline.
Government Performance and Results Act (GPRA) Corrective Action:	No
Permit Workload:	
Closure Workload:	
Post-Closure Workload:	
Subject to Corrective Action:	No
Subject to Corrective Action 3004:	No
Subject to Corrective Action Non-TSDF:	No
Corrective Action Workload:	No
Generator Status:	Conditionally Exempt Small Quantity Generator
Nuclear Mixed Waste Handler:	No
Onsite Burner Exemption:	No
Furnace Exemption:	No
Underground Injection Activity:	No
NAIC Description 1:	
NAIC Description 2:	
NAIC Description 3:	
NAIC Description 4:	
Federal Generator Class:	Conditionally Exempt Small Quantity Generator
State Generator Class:	
Environmental Controls in Place:	No
Institutional Controls in Place:	No
Groundwater Controls in Place:	No
Significant Non-Compliance:	No
Unaddressed Significant Non-Complier:	No
Addressed Significant Non-Complier:	No
Significant Non-Complier with Compliance Schedule:	No
Short Term Generator:	No
Mixed Waste Generator:	No
Transfer Facility:	No
Importer Activity:	No
Transporter Activity:	No
Recycler Activity:	No
Receives waste from Offsite:	No
Universal Waste:	No

Hazardous Waste Description

Banks Environmental Data, Inc. - 1601 Rio Grande, Ste. 331 - Austin, TX 78701 - 800.531.5255 P - 512.478.1433 F
www.banksenvdata.com

MapID 149: RCRA GEN - 1210 BINGHAM

Continued from Previous Page

IGNITABLE WASTE
THE FOLLOWING SPENT HALOGENATED SOLVENTS USED IN DEGREASING: TETRACHLOROETHYLENE, TRICHLORETHYLENE, METHYLENE CHLORIDE, 1,1,1-TRICHLOROETHANE, CARBON TETRACHLORIDE AND CHLORINATED FLUOROCARBONS; ALL SPENT SOLVENT MIXTURES/BLENDS USED IN DEGREASING CONTAINING, BEFORE USE, A TOTAL OF TEN PERCENT OR MORE (BY VOLUME) OF ONE OR MORE OF THE ABOVE HALOGENATED SOLVENTS OR THOSE SOLVENTS LISTED IN F002, F004, AND F005; AND STILL BOTTOMS FROM THE RECOVERY OF THESE SPENT SOLVENTS AND SPENT SOLVENT MIXTURES.
THE FOLLOWING SPENT HALOGENATED SOLVENTS: TETRACHLOROETHYLENE, METHYLENE CHLORIDE, TRICHLOROETHYLENE, 1,1,1-TRICHLOROETHANE, CHLOROBENZENE, 1,1,2-TRICHLORO-1,2,2-TRIFLUOROETHANE, ORTHO-DICHLOROBENZENE, TRICHLOROFLUOROMETHANE, AND 1,1,2, TRICHLOROETHANE; ALL SPENT SOLVENT MIXTURES/BLENDS CONTAINING, BEFORE USE, A TOTAL OF TEN PERCENT OR MORE (BY VOLUME) OF ONE OR MORE OF THE ABOVE HALOGENATED SOLVENTS OR THOSE SOLVENTS LISTED IN F001, F004, AND F005; AND STILL BOTTOMS FROM THE RECOVERY OF THESE SPENT SOLVENTS AND SPENT SOLVENT MIXTURES.
THE FOLLOWING SPENT NONHALOGENATED SOLVENTS: TOLUENE, METHYL ETHYL KETONE, CARBON DISULFIDE, ISOBUTANOL, PYRIDINE, BENZENE, 2-ETHOXYETHANOL, AND 2-NITROPROPANE; ALL SPENT SOLVENT MIXTURES/BLENDS CONTAINING, BEFORE USE, A TOTAL OF TEN PERCENT OR MORE (BY VOLUME) OF ONE OR MORE OF THE ABOVE NONHALOGENATED SOLVENTS OR THOSE SOLVENTS LISTED IN F001, F002, OR F004; AND STILL BOTTOMS FROM THE RECOVERY OF THESE SPENT SOLVENTS AND SPENT SOLVENT MIXTURES.
THE FOLLOWING SPENT NONHALOGENATED SOLVENTS: XYLENE, ACETONE, ETHYL ACETATE, ETHYL BENZENE, ETHYL ETHER, METHYL ISOBUTYL KETONE, N-BUTYL ALCOHOL, CYCLOHEXANONE, AND METHANOL; ALL SPENT SOLVENT MIXTURES/BLENDS CONTAINING, BEFORE USE, ONLY THE ABOVE SPENT NONHALOGENATED SOLVENTS; AND ALL SPENT SOLVENT MIXTURES/BLENDS CONTAINING, BEFORE USE, ONE OR MORE OF THE ABOVE NONHALOGENATED SOLVENTS, AND A TOTAL OF TEN PERCENT OR MORE (BY VOLUME) OF ONE OR MORE OF THOSE SOLVENTS LISTED IN F001, F002, F004, AND F005; AND STILL BOTTOMS FROM THE RECOVERY OF THESE SPENT SOLVENTS AND SPENT SOLVENT MIXTURES.

Banks Environmental Data, Inc. - 1601 Rio Grande, Ste. 331 - Austin, TX 78701 - 800.531.5255 P - 512.478.1433 F
www.banksenvdata.com

MapID 154: RCRA GEN - 1819 MCGOWEN

BANKS ENVIRONMENTAL DATA A DIVISION OF THE BANKS GROUP

Map ID #154	RCRA GEN - RCRA Generators	Source: EPA
EPA Handler ID: TX0000968834	Handler Sequence Number: 1	Banks ID: TX0000968834

SCROGGINS MACHINE INC — Rel. Loc.: 0.18 miles W

1819 MCGOWEN, HOUSTON, TX 77004 — Elevation: 44.17 feet (+44.17)

Status:	Active Site - Handler Activities;
Owner Name:	THOMAS SCROGGINS JR
Operator Name:	
Mailing Address Street #:	1819
Mailing Address Street:	MCGOWEN
Mailing Address Street:	
Mailing Address City:	HOUSTON
Mailing Address State:	TX
Mailing Address Zip:	77004
Contact Name:	BOBBY SCROGGINS
Contact Address Street #:	
Contact Address Street:	1819 MCGOWEN
Contact Address Street:	
Contact Address City:	HOUSTON
Contact Address State:	TX
Contact Address Zip:	77004
Contact Phone:	713-759-1772
Contact Email Address:	
Government Performance and Results Act (GPRA) Permit:	The facility does not exist on the Operating/Post-Closure Permit Baseline.
Government Performance and Results Act (GPRA) Corrective Action:	No
Permit Workload:	
Closure Workload:	
Post-Closure Workload:	
Subject to Corrective Action:	No
Subject to Corrective Action 3004:	No
Subject to Corrective Action Non-TSDF:	No
Corrective Action Workload:	No
Generator Status:	Conditionally Exempt Small Quantity Generator
Nuclear Mixed Waste Handler:	No
Onsite Burner Exemption:	No
Furnace Exemption:	No
Underground Injection Activity:	No
NAIC Description 1:	
NAIC Description 2:	
NAIC Description 3:	
NAIC Description 4:	
Federal Generator Class:	Conditionally Exempt Small Quantity Generator
State Generator Class:	
Environmental Controls in Place:	No
Institutional Controls in Place:	No
Groundwater Controls in Place:	No
Significant Non-Compliance:	No
Unaddressed Significant Non-Complier:	No
Addressed Significant Non-Complier:	No
Significant Non-Complier with Compliance Schedule:	No
Short Term Generator:	No
Mixed Waste Generator:	No
Transfer Facility:	No
Importer Activity:	No
Transporter Activity:	No
Recycler Activity:	No
Receives waste from Offsite:	No
Universal Waste:	No

Hazardous Waste Description

MapID 154: RCRA GEN - 1819 MCGOWEN

Continued from Previous Page

CORROSIVE WASTE
REACTIVE WASTE

Banks Environmental Data, Inc. - 1601 Rio Grande, Ste. 331 - Austin, TX 78701 - 800.531.5255 P - 512.478.1433 F
www.banksenvdata.com

MapID 155: RCRA GEN - 10707 NORTH FWY

BANKS ENVIRONMENTAL DATA A DIVISION OF THE BANKS GROUP

Map ID #155	RCRA GEN - RCRA Generators	Source: EPA
EPA Handler ID: TXR000059642	Handler Sequence Number: 13	Banks ID: TXR000059642

HOME DEPOT USA HD6510 — Rel. Loc.: 0.18 miles NW

10707 NORTH FWY, HOUSTON, TX 77037 — Elevation: 85.45 feet (+85.45)

Status:	Active Site - Handler Activities;
Owner Name:	HOME DEPOT USA INC
Operator Name:	HOME DEPOT USA INC
Mailing Address Street #:	
Mailing Address Street:	5151 SAN FELIPE ST
Mailing Address Street:	
Mailing Address City:	HOUSTON
Mailing Address State:	TX
Mailing Address Zip:	77056-3607
Contact Name:	ASHLEY CAMPBELL
Contact Address Street #:	
Contact Address Street:	5151 SAN FELIPE ST
Contact Address Street:	
Contact Address City:	HOUSTON
Contact Address State:	TX
Contact Address Zip:	77056-3607
Contact Phone:	713-985-5472
Contact Email Address:	
Government Performance and Results Act (GPRA) Permit:	The facility does not exist on the Operating/Post-Closure Permit Baseline.
Government Performance and Results Act (GPRA) Corrective Action:	No
Permit Workload:	
Closure Workload:	
Post-Closure Workload:	
Subject to Corrective Action:	No
Subject to Corrective Action 3004:	No
Subject to Corrective Action Non-TSDF:	No
Corrective Action Workload:	No
Generator Status:	Small Quantity Generator
Nuclear Mixed Waste Handler:	No
Onsite Burner Exemption:	No
Furnace Exemption:	No
Underground Injection Activity:	No
NAIC Description 1:	Home Centers
NAIC Description 2:	
NAIC Description 3:	
NAIC Description 4:	
Federal Generator Class:	Small Quantity Generator
State Generator Class:	
Environmental Controls in Place:	No
Institutional Controls in Place:	No
Groundwater Controls in Place:	No
Significant Non-Compliance:	No
Unaddressed Significant Non-Complier:	No
Addressed Significant Non-Complier:	No
Significant Non-Complier with Compliance Schedule:	No
Short Term Generator:	No
Mixed Waste Generator:	No
Transfer Facility:	No
Importer Activity:	No
Transporter Activity:	No
Recycler Activity:	No
Receives waste from Offsite:	No
Universal Waste:	No

Hazardous Waste Description

Banks Environmental Data, Inc. - 1601 Rio Grande, Ste. 331 - Austin, TX 78701 - 800.531.5255 P - 512.478.1433 F
www.banksenvdata.com

MapID 155: RCRA GEN - 10707 NORTH FWY

Continued from Previous Page

1,2-DICHLOROETHANE
1,4-DICHLOROBENZENE
2,4-D (2,4-DICHLOROPHENOXYACETIC ACID)
2-BUTANONE (I,T) (OR) METHYL ETHYL KETONE (MEK) (I,T)
2-BUTANONE, PEROXIDE (R,T) (OR) METHYL ETHYL KETONE PEROXIDE (R,T)
2-PROPANONE (I) (OR) ACETONE (I)
2H-1-BENZOPYRAN-2-ONE, 4-HYDROXY-3-(3-OXO-1-PHENYL-BUTYL)-, & SALTS, WHEN PRESENT AT CONCENTRATIONS OF 0.3% OR LESS (OR) WARFARIN, & SALTS, WHEN PRESENT AT CONCENTRATIONS OF 0.3% OR LESS
2H-1-BENZOPYRAN-2-ONE, 4-HYDROXY-3-(3-OXO-1-PHENYLBUTYL)-, & SALTS, WHEN PRESENT AT CONCENTRATIONS GREATER THAN 0.3% (OR) WARFARIN, & SALTS, WHEN PRESENT AT CONCENTRATIONS GREATER THAN 0.3%
4-METHYL-2-PENTANONE (I) (OR) METHYL ISOBUTYL KETONE (I) (OR) PENTANOL, 4-METHYL-
ACETIC ACID, ETHYL ESTER (I) (OR) ETHYL ACETATE (I)
ARSENIC
ARSENIC OXIDE AS2O3 (OR) ARSENIC TRIOXIDE
BARIUM
BENZENE
BENZENE, 1,4-DICHLORO- (OR) P-DICHLOROBENZENE
BENZENE, DIMETHYL- (I,T) (OR) XYLENE (I)
BENZENE, METHYL- (OR) TOLUENE
CADMIUM
CARBARYL (OR) 1-NAPHTHALENOL, METHYLCARBAMATE
CHROMIUM
CORROSIVE WASTE
ETHANE, 1,1,1-TRICHLORO- (OR) METHYL CHLOROFORM
ETHENE, TETRACHLORO- (OR) TETRACHLOROETHYLENE
ETHENE, TRICHLORO- (OR) TRICHLOROETHYLENE
IGNITABLE WASTE
LEAD
MERCURY
METHANE, DICHLORO- (OR) METHYLENE CHLORIDE
METHANOL (I) (OR) METHYL ALCOHOL (I)
METHYL ETHYL KETONE
NAPHTHALENE
REACTIVE WASTE
SILVER
STRYCHNIDIN-10-ONE, & SALTS (OR) STRYCHNINE, & SALTS
TETRACHLOROETHYLENE
THE FOLLOWING SPENT NONHALOGENATED SOLVENTS: TOLUENE, METHYL ETHYL KETONE, CARBON DISULFIDE, ISOBUTANOL, PYRIDINE, BENZENE, 2-ETHOXYETHANOL, AND 2-NITROPROPANE; ALL SPENT SOLVENT MIXTURES/BLENDS CONTAINING, BEFORE USE, A TOTAL OF TEN PERCENT OR MORE (BY VOLUME) OF ONE OR MORE OF THE ABOVE NONHALOGENATED SOLVENTS OR THOSE SOLVENTS LISTED IN F001, F002, OR F004; AND STILL BOTTOMS FROM THE RECOVERY OF THESE SPENT SOLVENTS AND SPENT SOLVENT MIXTURES.
THE FOLLOWING SPENT NONHALOGENATED SOLVENTS: XYLENE, ACETONE, ETHYL ACETATE, ETHYL BENZENE, ETHYL ETHER, METHYL ISOBUTYL KETONE, N-BUTYL ALCOHOL, CYCLOHEXANONE, AND METHANOL; ALL SPENT SOLVENT MIXTURES/BLENDS CONTAINING, BEFORE USE, ONLY THE ABOVE SPENT NONHALOGENATED SOLVENTS; AND ALL SPENT SOLVENT MIXTURES/BLENDS CONTAINING, BEFORE USE, ONE OR MORE OF THE ABOVE NONHALOGENATED SOLVENTS, AND A TOTAL OF TEN PERCENT OR MORE (BY VOLUME) OF ONE OR MORE OF THOSE SOLVENTS LISTED IN F001, F002, F004, AND F005; AND STILL BOTTOMS FROM THE RECOVERY OF THESE SPENT SOLVENTS AND SPENT SOLVENT MIXTURES.
TRICHLORETHYLENE
VINYL CHLORIDE
ZINC PHOSPHIDE ZN3P2, WHEN PRESENT AT CONCENTRATIONS GREATER THAN 10% (R,T)
ZINC PHOSPHIDE ZN3P2, WHEN PRESENT AT CONCENTRATIONS OF 10% OR LESS

Banks Environmental Data, Inc. - 1601 Rio Grande, Ste. 331 - Austin, TX 78701 - 800.531.5255 P - 512.478.1433 F
www.banksenvdata.com

MapID 159: RCRA GEN - 2200 BAGBY @ WEBSTER

BANKS ENVIRONMENTAL DATA A DIVISION OF THE BANKS GROUP

Map ID #159	RCRA GEN - RCRA Generators	Source: EPA
EPA Handler ID: TXD981055148	Handler Sequence Number: 1	Banks ID: TXD981055148

BLAND CADILLAC CO — Rel. Loc.: 0.23 miles W

2200 BAGBY @ WEBSTER, HOUSTON, TX 77002 — Elevation: 47.59 feet (+47.59)

Status:	Active Site - Handler Activities;
Owner Name:	BLAND NEIL
Operator Name:	
Mailing Address Street #:	
Mailing Address Street:	P O BOX 2147
Mailing Address Street:	
Mailing Address City:	HOUSTON
Mailing Address State:	TX
Mailing Address Zip:	77252
Contact Name:	EROY-BUS-MGR WHORLEY
Contact Address Street #:	
Contact Address Street:	P O BOX 2147
Contact Address Street:	
Contact Address City:	HOUSTON
Contact Address State:	TX
Contact Address Zip:	77252
Contact Phone:	713-527-6720
Contact Email Address:	
Government Performance and Results Act (GPRA) Permit:	The facility does not exist on the Operating/Post-Closure Permit Baseline.
Government Performance and Results Act (GPRA) Corrective Action:	No
Permit Workload:	
Closure Workload:	
Post-Closure Workload:	
Subject to Corrective Action:	No
Subject to Corrective Action 3004:	No
Subject to Corrective Action Non-TSDF:	No
Corrective Action Workload:	No
Generator Status:	Small Quantity Generator
Nuclear Mixed Waste Handler:	No
Onsite Burner Exemption:	No
Furnace Exemption:	No
Underground Injection Activity:	No
NAIC Description 1:	
NAIC Description 2:	
NAIC Description 3:	
NAIC Description 4:	
Federal Generator Class:	Small Quantity Generator
State Generator Class:	
Environmental Controls in Place:	No
Institutional Controls in Place:	No
Groundwater Controls in Place:	No
Significant Non-Compliance:	No
Unaddressed Significant Non-Complier:	No
Addressed Significant Non-Complier:	No
Significant Non-Complier with Compliance Schedule:	No
Short Term Generator:	No
Mixed Waste Generator:	No
Transfer Facility:	No
Importer Activity:	No
Transporter Activity:	No
Recycler Activity:	No
Receives waste from Offsite:	No
Universal Waste:	No

Hazardous Waste Description

Banks Environmental Data, Inc. - 1601 Rio Grande, Ste. 331 - Austin, TX 78701 - 800.531.5255 P - 512.478.1433 F
www.banksenvdata.com

MapID 159: RCRA GEN - 2200 BAGBY @ WEBSTER

Continued from Previous Page

IGNITABLE WASTE
THE FOLLOWING SPENT NONHALOGENATED SOLVENTS: TOLUENE, METHYL ETHYL KETONE, CARBON DISULFIDE, ISOBUTANOL, PYRIDINE, BENZENE, 2-ETHOXYETHANOL, AND 2-NITROPROPANE; ALL SPENT SOLVENT MIXTURES/BLENDS CONTAINING, BEFORE USE, A TOTAL OF TEN PERCENT OR MORE (BY VOLUME) OF ONE OR MORE OF THE ABOVE NONHALOGENATED SOLVENTS OR THOSE SOLVENTS LISTED IN F001, F002, OR F004; AND STILL BOTTOMS FROM THE RECOVERY OF THESE SPENT SOLVENTS AND SPENT SOLVENT MIXTURES.
THE FOLLOWING SPENT NONHALOGENATED SOLVENTS: XYLENE, ACETONE, ETHYL ACETATE, ETHYL BENZENE, ETHYL ETHER, METHYL ISOBUTYL KETONE, N-BUTYL ALCOHOL, CYCLOHEXANONE, AND METHANOL; ALL SPENT SOLVENT MIXTURES/BLENDS CONTAINING, BEFORE USE, ONLY THE ABOVE SPENT NONHALOGENATED SOLVENTS; AND ALL SPENT SOLVENT MIXTURES/BLENDS CONTAINING, BEFORE USE, ONE OR MORE OF THE ABOVE NONHALOGENATED SOLVENTS, AND A TOTAL OF TEN PERCENT OR MORE (BY VOLUME) OF ONE OR MORE OF THOSE SOLVENTS LISTED IN F001, F002, F004, AND F005; AND STILL BOTTOMS FROM THE RECOVERY OF THESE SPENT SOLVENTS AND SPENT SOLVENT MIXTURES.

Banks Environmental Data, Inc. - 1601 Rio Grande, Ste. 331 - Austin, TX 78701 - 800.531.5255 P - 512.478.1433 F
www.banksenvdata.com

MapID 163: RCRA GEN - 10411 NORTH FWY # 45

BANKS ENVIRONMENTAL DATA A DIVISION OF THE BANKS GROUP

Map ID #163	RCRA GEN - RCRA Generators	Source: EPA
EPA Handler ID: TXD988089082	Handler Sequence Number: 11	Banks ID: TXD988089082

WAL-MART SUPERCENTER 1279 — Rel. Loc.: 0.19 miles W

10411 NORTH FWY # 45, HOUSTON, TX 77037 — Elevation: 85.05 feet (+85.05)

Status:	Active Site - Handler Activities;
Owner Name:	WALMART STORES TEXAS LLC
Operator Name:	WALMART STORES TEXAS LLC
Mailing Address Street #:	
Mailing Address Street:	PO BOX 8041
Mailing Address Street:	
Mailing Address City:	BENTONVILLE
Mailing Address State:	AR
Mailing Address Zip:	72712-2841
Contact Name:	ROSE ARNOLD
Contact Address Street #:	
Contact Address Street:	PO BOX 8041
Contact Address Street:	
Contact Address City:	BENTONVILLE
Contact Address State:	AR
Contact Address Zip:	72712-2841
Contact Phone:	479-277-8972
Contact Email Address:	
Government Performance and Results Act (GPRA) Permit:	The facility does not exist on the Operating/Post-Closure Permit Baseline.
Government Performance and Results Act (GPRA) Corrective Action:	No
Permit Workload:	
Closure Workload:	
Post-Closure Workload:	
Subject to Corrective Action:	No
Subject to Corrective Action 3004:	No
Subject to Corrective Action Non-TSDF:	No
Corrective Action Workload:	No
Generator Status:	Small Quantity Generator
Nuclear Mixed Waste Handler:	No
Onsite Burner Exemption:	No
Furnace Exemption:	No
Underground Injection Activity:	No
NAIC Description 1:	Warehouse Clubs and Supercenters
NAIC Description 2:	
NAIC Description 3:	
NAIC Description 4:	
Federal Generator Class:	Small Quantity Generator
State Generator Class:	
Environmental Controls in Place:	No
Institutional Controls in Place:	No
Groundwater Controls in Place:	No
Significant Non-Compliance:	No
Unaddressed Significant Non-Complier:	No
Addressed Significant Non-Complier:	No
Significant Non-Complier with Compliance Schedule:	No
Short Term Generator:	No
Mixed Waste Generator:	No
Transfer Facility:	No
Importer Activity:	No
Transporter Activity:	No
Recycler Activity:	No
Receives waste from Offsite:	No
Universal Waste:	No

Hazardous Waste Description

Banks Environmental Data, Inc. - 1601 Rio Grande, Ste. 331 - Austin, TX 78701 - 800.531.5255 P - 512.478.1433 F
www.banksenvdata.com

MapID 163: RCRA GEN - 10411 NORTH FWY # 45

Continued from Previous Page

1,3,5-TRIOXANE, 2,4,6-TRIMETHYL- (OR) PARALDEHYDE
1,4-DICHLOROBENZENE
2,4-D (2,4-DICHLOROPHENOXYACETIC ACID)
2,4-D, SALTS & ESTERS (OR) ACETIC ACID, (2,4-DICHLOROPHENOXY)-, SALTS & ESTERS (OR) DICHLOROPHENOXYACETIC ACID 2,4-D
2-BUTANONE (I,T) (OR) METHYL ETHYL KETONE (MEK) (I,T)
2-PROPANONE (I) (OR) ACETONE (I)
2H-1,3,2-OXAZAPHOSPHORIN-2-AMINE, N,N-BIS(2-CHLOROETHYL)TETRAHYDRO-, 2-OXIDE (OR) CYCLOPHOSPHAMIDE
2H-1-BENZOPYRAN-2-ONE, 4-HYDROXY-3-(3-OXO-1-PHENYL-BUTYL)-, & SALTS, WHEN PRESENT AT CONCENTRATIONS OF 0.3% OR LESS (OR) WARFARIN, & SALTS, WHEN PRESENT AT CONCENTRATIONS OF 0.3% OR LESS
2H-1-BENZOPYRAN-2-ONE, 4-HYDROXY-3-(3-OXO-1-PHENYLBUTYL)-, & SALTS, WHEN PRESENT AT CONCENTRATIONS GREATER THAN 0.3% (OR) WARFARIN, & SALTS, WHEN PRESENT AT CONCENTRATIONS GREATER THAN 0.3%
ACETALDEHYDE, TRICHLORO- (OR) CHLORAL
ARSENIC
BARIUM
BENZENE
BENZENE, 1,4-DICHLORO- (OR) P-DICHLOROBENZENE
BENZENEBUTANOIC ACID, 4-[BIS(2-CHLOROETHYL)AMINO]- (OR) CHLORAMBUCIL
CADMIUM
CARBAMIC ACID, [1,2-PHENYLENEBIS (IMINOCARBONOTHIOYL)]BIS-, DIMETHYL ESTER (OR) THIOPHANATE-METHYL
CARBARYL (OR) 1-NAPHTHALENOL, METHYLCARBAMATE
CHLOROFORM
CHROMIUM
CORROSIVE WASTE
CRESOL
CYCLOHEXANE, 1,2,3,4,5,6-HEXACHLORO-, (1ALPHA, 2ALPHA, 3BETA, 4ALPHA, 5ALPHA, 6BETA)- (OR) LINDANE
DIETHYLSTILBESTEROL (OR) PHENOL, 4,4'-(1,2-DIETHYL-1,2-ETHENEDIYL)BIS, (E)-
ETHENE, TETRACHLORO- (OR) TETRACHLOROETHYLENE
FORMALDEHYDE
HEXACHLOROPHENE (OR) PHENOL, 2,2'-METHYLENEBIS[3,4,6-TRICHLORO-
HYDROFLUORIC ACID (C,T) (OR) HYDROGEN FLUORIDE (C,T)
IGNITABLE WASTE
L-PHENYLALANINE, 4-[BIS(2-CHLOROETHYL)AMINO]- (OR) MELPHALAN
LEAD
M-CRESOL
MERCURY
METHANE, DICHLORO- (OR) METHYLENE CHLORIDE
METHANOL (I) (OR) METHYL ALCOHOL (I)
METHYL ETHYL KETONE
NAPHTHALENE
NICOTINE, & SALTS (OR) PYRIDINE, 3-(1-METHYL-2-PYRROLIDINYL)-,(S)-, & SALTS
PHENOL
PHENOL, 2-(1-METHYLETHOXY)-, METHYLCARBAMATE (OR) PROPOXUR
REACTIVE WASTE
RESERPINE (OR) YOHIMBAN-16-CARBOXYLIC ACID, 11,17-DIMETHOXY-18-[(3,4,5-TRIMETHOXYBENZOYL)OXY]-, METHYL ESTER, (3BETA, 16BETA, 17ALPHA, 18BETA, 20ALPHA)-
SELENIUM
SELENIUM SULFIDE (OR) SELENIUM SULFIDE SES2 (R,T)
SILVER
TETRACHLOROETHYLENE
VINYL CHLORIDE
ZINC PHOSPHIDE ZN3P2, WHEN PRESENT AT CONCENTRATIONS OF 10% OR LESS

Banks Environmental Data, Inc. - 1601 Rio Grande, Ste. 331 - Austin, TX 78701 - 800.531.5255 P - 512.478.1433 F
www.banksenvdata.com

MapID 165: RCRA GEN - 9817 SUNNYWOOD DR

Map ID #165	RCRA GEN - RCRA Generators	Source: EPA
EPA Handler ID: TXD987988789	Handler Sequence Number: 2	Banks ID: TXD987988789

WASTE SOLUTIONS INC — Rel. Loc.: 0.19 miles S

9817 SUNNYWOOD DR, HOUSTON, TX 77038 — Elevation: 79.49 feet (+79.49)

Status:	Active Site - Handler Activities;
Owner Name:	
Operator Name:	
Mailing Address Street #:	1718
Mailing Address Street:	SWEET GRASS TRAIL
Mailing Address Street:	
Mailing Address City:	HOUSTON
Mailing Address State:	TX
Mailing Address Zip:	77090
Contact Name:	JAMES B HOBBY
Contact Address Street #:	1718
Contact Address Street:	SWEET GRASS TRAIL
Contact Address Street:	
Contact Address City:	HOUSTON
Contact Address State:	TX
Contact Address Zip:	77090
Contact Phone:	713-820-6778
Contact Email Address:	
Government Performance and Results Act (GPRA) Permit:	The facility does not exist on the Operating/Post-Closure Permit Baseline.
Government Performance and Results Act (GPRA) Corrective Action:	No
Permit Workload:	
Closure Workload:	
Post-Closure Workload:	
Subject to Corrective Action:	No
Subject to Corrective Action 3004:	No
Subject to Corrective Action Non-TSDF:	No
Corrective Action Workload:	No
Generator Status:	Conditionally Exempt Small Quantity Generator
Nuclear Mixed Waste Handler:	No
Onsite Burner Exemption:	No
Furnace Exemption:	No
Underground Injection Activity:	No
NAIC Description 1:	General Freight Trucking, Local
NAIC Description 2:	
NAIC Description 3:	
NAIC Description 4:	
Federal Generator Class:	Conditionally Exempt Small Quantity Generator
State Generator Class:	
Environmental Controls in Place:	No
Institutional Controls in Place:	No
Groundwater Controls in Place:	No
Significant Non-Compliance:	No
Unaddressed Significant Non-Complier:	No
Addressed Significant Non-Complier:	No
Significant Non-Complier with Compliance Schedule:	No
Short Term Generator:	No
Mixed Waste Generator:	No
Transfer Facility:	No
Importer Activity:	No
Transporter Activity:	Yes
Recycler Activity:	No
Receives waste from Offsite:	No
Universal Waste:	No

Hazardous Waste Description

Banks Environmental Data, Inc. - 1601 Rio Grande, Ste. 331 - Austin, TX 78701 - 800.531.5255 P - 512.478.1433 F
www.banksenvdata.com

MapID 165: RCRA GEN - 9817 SUNNYWOOD DR

Continued from Previous Page

CORROSIVE WASTE
DESCRIPTION
IGNITABLE WASTE
REACTIVE WASTE
THE FOLLOWING SPENT HALOGENATED SOLVENTS USED IN DEGREASING: TETRACHLOROETHYLENE, TRICHLORETHYLENE, METHYLENE CHLORIDE, 1,1,1-TRICHLOROETHANE, CARBON TETRACHLORIDE AND CHLORINATED FLUOROCARBONS; ALL SPENT SOLVENT MIXTURES/BLENDS USED IN DEGREASING CONTAINING, BEFORE USE, A TOTAL OF TEN PERCENT OR MORE (BY VOLUME) OF ONE OR MORE OF THE ABOVE HALOGENATED SOLVENTS OR THOSE SOLVENTS LISTED IN F002, F004, AND F005; AND STILL BOTTOMS FROM THE RECOVERY OF THESE SPENT SOLVENTS AND SPENT SOLVENT MIXTURES.
THE FOLLOWING SPENT NONHALOGENATED SOLVENTS: TOLUENE, METHYL ETHYL KETONE, CARBON DISULFIDE, ISOBUTANOL, PYRIDINE, BENZENE, 2-ETHOXYETHANOL, AND 2-NITROPROPANE; ALL SPENT SOLVENT MIXTURES/BLENDS CONTAINING, BEFORE USE, A TOTAL OF TEN PERCENT OR MORE (BY VOLUME) OF ONE OR MORE OF THE ABOVE NONHALOGENATED SOLVENTS OR THOSE SOLVENTS LISTED IN F001, F002, OR F004; AND STILL BOTTOMS FROM THE RECOVERY OF THESE SPENT SOLVENTS AND SPENT SOLVENT MIXTURES.
THE FOLLOWING SPENT NONHALOGENATED SOLVENTS: XYLENE, ACETONE, ETHYL ACETATE, ETHYL BENZENE, ETHYL ETHER, METHYL ISOBUTYL KETONE, N-BUTYL ALCOHOL, CYCLOHEXANONE, AND METHANOL; ALL SPENT SOLVENT MIXTURES/BLENDS CONTAINING, BEFORE USE, ONLY THE ABOVE SPENT NONHALOGENATED SOLVENTS; AND ALL SPENT SOLVENT MIXTURES/BLENDS CONTAINING, BEFORE USE, ONE OR MORE OF THE ABOVE NONHALOGENATED SOLVENTS, AND A TOTAL OF TEN PERCENT OR MORE (BY VOLUME) OF ONE OR MORE OF THOSE SOLVENTS LISTED IN F001, F002, F004, AND F005; AND STILL BOTTOMS FROM THE RECOVERY OF THESE SPENT SOLVENTS AND SPENT SOLVENT MIXTURES.

Banks Environmental Data, Inc. - 1601 Rio Grande, Ste. 331 - Austin, TX 78701 - 800.531.5255 P - 512.478.1433 F
www.banksenvdata.com

MapID 171: RCRA GEN - 428 W. LITTLE YORK RD.

BANKS ENVIRONMENTAL DATA A DIVISION OF THE BANKS GROUP

Map ID #171	RCRA GEN - RCRA Generators	Source: EPA
EPA Handler ID: TXR000082240	Handler Sequence Number: 1	Banks ID: TXR000082240

FAMILY DOLLAR #1759 — Rel. Loc.: 0.19 miles SE

428 W. LITTLE YORK RD., HOUSTON, TX 77076 — Elevation: 83.05 feet (+83.05)

Status:	Active Site - Handler Activities;
Owner Name:	REDDY PARTNERSHIP-YORKTOWN
Operator Name:	FAMILY DOLLAR STORES
Mailing Address Street #:	
Mailing Address Street:	PO BOX 1017
Mailing Address Street:	
Mailing Address City:	CHARLOTTE
Mailing Address State:	NC
Mailing Address Zip:	28201
Contact Name:	KEVIN STRAIGHT
Contact Address Street #:	
Contact Address Street:	PO BOX 1017
Contact Address Street:	
Contact Address City:	CHARLOTTE
Contact Address State:	NC
Contact Address Zip:	28201
Contact Phone:	704-708-1909
Contact Email Address:	KSTRAIGHT@FAMILYDOLLAR.COM
Government Performance and Results Act (GPRA) Permit:	The facility does not exist on the Operating/Post-Closure Permit Baseline.
Government Performance and Results Act (GPRA) Corrective Action:	No
Permit Workload:	
Closure Workload:	
Post-Closure Workload:	
Subject to Corrective Action:	No
Subject to Corrective Action 3004:	No
Subject to Corrective Action Non-TSDF:	No
Corrective Action Workload:	No
Generator Status:	Conditionally Exempt Small Quantity Generator
Nuclear Mixed Waste Handler:	No
Onsite Burner Exemption:	No
Furnace Exemption:	No
Underground Injection Activity:	No
NAIC Description 1:	All Other General Merchandise Stores
NAIC Description 2:	
NAIC Description 3:	
NAIC Description 4:	
Federal Generator Class:	Conditionally Exempt Small Quantity Generator
State Generator Class:	
Environmental Controls in Place:	No
Institutional Controls in Place:	No
Groundwater Controls in Place:	No
Significant Non-Compliance:	No
Unaddressed Significant Non-Complier:	No
Addressed Significant Non-Complier:	No
Significant Non-Complier with Compliance Schedule:	No
Short Term Generator:	No
Mixed Waste Generator:	No
Transfer Facility:	No
Importer Activity:	No
Transporter Activity:	No
Recycler Activity:	No
Receives waste from Offsite:	No
Universal Waste:	No

Hazardous Waste Description

Banks Environmental Data, Inc. - 1601 Rio Grande, Ste. 331 - Austin, TX 78701 - 800.531.5255 P - 512.478.1433 F
www.banksenvdata.com

MapID 171: RCRA GEN - 428 W. LITTLE YORK RD.

Continued from Previous Page

2,4-D (2,4-DICHLOROPHENOXYACETIC ACID)
2-PROPANONE (I) (OR) ACETONE (I)
ARSENIC
BARIUM
CHROMIUM
IGNITABLE WASTE
LEAD
M-CRESOL
MERCURY
METHYL ETHYL KETONE
SELENIUM
SILVER

MapID 183: RCRA GEN - 1500 LOUISIANA ST.

BANKS ENVIRONMENTAL DATA A DIVISION OF THE BANKS GROUP

Map ID #183	RCRA GEN - RCRA Generators	Source: EPA
EPA Handler ID: TXR000083245	Handler Sequence Number: 1	Banks ID: TXR000083245

CHEVRON BUSINESS AND REAL ESTATE SERVICES — Rel. Loc.: 0.18 miles E

1500 LOUISIANA ST., HOUSTON, TX 77002 — Elevation: 47.06 feet (+47.06)

Status:	Active Site - Handler Activities;
Owner Name:	CHEVRON USA, INC.
Operator Name:	CHEVRON BUSINESS AND REAL ESTATE SERVICE
Mailing Address Street #:	1500
Mailing Address Street:	LOUISIANA ST.
Mailing Address Street:	
Mailing Address City:	HOUSTON
Mailing Address State:	TX
Mailing Address Zip:	77002
Contact Name:	JOE B FRAZIER
Contact Address Street #:	1500
Contact Address Street:	LOUISIANA ST.
Contact Address Street:	
Contact Address City:	HOUSTON
Contact Address State:	TX
Contact Address Zip:	77002
Contact Phone:	832-854-6587
Contact Email Address:	JOE.FRAZIER@CHEVRON.COM
Government Performance and Results Act (GPRA) Permit:	The facility does not exist on the Operating/Post-Closure Permit Baseline.
Government Performance and Results Act (GPRA) Corrective Action:	No
Permit Workload:	
Closure Workload:	
Post-Closure Workload:	
Subject to Corrective Action:	No
Subject to Corrective Action 3004:	No
Subject to Corrective Action Non-TSDF:	No
Corrective Action Workload:	No
Generator Status:	Conditionally Exempt Small Quantity Generator
Nuclear Mixed Waste Handler:	No
Onsite Burner Exemption:	No
Furnace Exemption:	No
Underground Injection Activity:	No
NAIC Description 1:	Corporate, Subsidiary, and Regional Managing Offices
NAIC Description 2:	
NAIC Description 3:	
NAIC Description 4:	
Federal Generator Class:	Conditionally Exempt Small Quantity Generator
State Generator Class:	
Environmental Controls in Place:	No
Institutional Controls in Place:	No
Groundwater Controls in Place:	No
Significant Non-Compliance:	No
Unaddressed Significant Non-Complier:	No
Addressed Significant Non-Complier:	No
Significant Non-Complier with Compliance Schedule:	No
Short Term Generator:	No
Mixed Waste Generator:	No
Transfer Facility:	No
Importer Activity:	No
Transporter Activity:	No
Recycler Activity:	No
Receives waste from Offsite:	No
Universal Waste:	Yes

Hazardous Waste Description

Banks Environmental Data, Inc. - 1601 Rio Grande, Ste. 331 - Austin, TX 78701 - 800.531.5255 P - 512.478.1433 F
www.banksenvdata.com

MapID 183: RCRA GEN - 1500 LOUISIANA ST.

Continued from Previous Page

LEAD

Banks Environmental Data, Inc. - 1601 Rio Grande, Ste. 331 - Austin, TX 78701 - 800.531.5255 P - 512.478.1433 F
www.banksenvdata.com

MapID 197: RCRA GEN - 6829 FULTON ST

BANKS ENVIRONMENTAL DATA A DIVISION OF THE BANKS GROUP

Map ID #197	RCRA GEN - RCRA Generators	Source: EPA
EPA Handler ID: TXR000068270	Handler Sequence Number: 3	Banks ID: TXR000068270

COMPURECYCLERS — Rel. Loc.: 0.16 miles E

6829 FULTON ST, HOUSTON, TX 77022 — Elevation: 58.65 feet (+58.65)

Status:	Active Site - Handler Activities;
Owner Name:	COMPURECYCLERS
Operator Name:	COMPURECYCLERS
Mailing Address Street #:	6829
Mailing Address Street:	FULTON ST
Mailing Address Street:	
Mailing Address City:	HOUSTON
Mailing Address State:	TX
Mailing Address Zip:	77022
Contact Name:	PATEL TUSHAR
Contact Address Street #:	6829
Contact Address Street:	FULTON ST
Contact Address Street:	
Contact Address City:	HOUSTON
Contact Address State:	TX
Contact Address Zip:	77022
Contact Phone:	713-691-9995
Contact Email Address:	
Government Performance and Results Act (GPRA) Permit:	The facility does not exist on the Operating/Post-Closure Permit Baseline.
Government Performance and Results Act (GPRA) Corrective Action:	No
Permit Workload:	
Closure Workload:	
Post-Closure Workload:	
Subject to Corrective Action:	No
Subject to Corrective Action 3004:	No
Subject to Corrective Action Non-TSDF:	No
Corrective Action Workload:	No
Generator Status:	Not a Generator
Nuclear Mixed Waste Handler:	No
Onsite Burner Exemption:	No
Furnace Exemption:	No
Underground Injection Activity:	No
NAIC Description 1:	Computer and Computer Peripheral Equipment and Software Merchant Wholesalers
NAIC Description 2:	
NAIC Description 3:	
NAIC Description 4:	
Federal Generator Class:	Not a Generator, Verified
State Generator Class:	
Environmental Controls in Place:	No
Institutional Controls in Place:	No
Groundwater Controls in Place:	No
Significant Non-Compliance:	No
Unaddressed Significant Non-Complier:	No
Addressed Significant Non-Complier:	No
Significant Non-Complier with Compliance Schedule:	No
Short Term Generator:	No
Mixed Waste Generator:	No
Transfer Facility:	No
Importer Activity:	No
Transporter Activity:	No
Recycler Activity:	Yes
Receives waste from Offsite:	No
Universal Waste:	No

Banks Environmental Data, Inc. - 1601 Rio Grande, Ste. 331 - Austin, TX 78701 - 800.531.5255 P - 512.478.1433 F
www.banksenvdata.com

MapID 201: RCRA GEN - 500 DALLAS STREET SUITE 2500

BANKS ENVIRONMENTAL DATA A DIVISION OF THE BANKS GROUP

Map ID #201	RCRA GEN - RCRA Generators	Source: EPA
EPA Handler ID: TXR000046656	Handler Sequence Number: 1	Banks ID: TXR000046656

GENESIS CRUDE OIL LP — Rel. Loc.: 0.23 miles E

500 DALLAS STREET SUITE 2500, HOUSTON, TX 77002 — Elevation: 48.39 feet (+48.39)

Status:	Active Site - Handler Activities;
Owner Name:	GENESIS CRUDE OIL
Operator Name:	
Mailing Address Street #:	500
Mailing Address Street:	DALLAS STREET SUITE 2500
Mailing Address Street:	
Mailing Address City:	HOUSTON
Mailing Address State:	TX
Mailing Address Zip:	77002
Contact Name:	PATRICK HODGINS
Contact Address Street #:	
Contact Address Street:	500 DALLAS STREET SUITE 2500
Contact Address Street:	
Contact Address City:	HOUSTON
Contact Address State:	TX
Contact Address Zip:	77002
Contact Phone:	713-860-2543
Contact Email Address:	
Government Performance and Results Act (GPRA) Permit:	The facility does not exist on the Operating/Post-Closure Permit Baseline.
Government Performance and Results Act (GPRA) Corrective Action:	No
Permit Workload:	
Closure Workload:	
Post-Closure Workload:	
Subject to Corrective Action:	No
Subject to Corrective Action 3004:	No
Subject to Corrective Action Non-TSDF:	No
Corrective Action Workload:	No
Generator Status:	Conditionally Exempt Small Quantity Generator
Nuclear Mixed Waste Handler:	No
Onsite Burner Exemption:	No
Furnace Exemption:	No
Underground Injection Activity:	No
NAIC Description 1:	
NAIC Description 2:	
NAIC Description 3:	
NAIC Description 4:	
Federal Generator Class:	Conditionally Exempt Small Quantity Generator
State Generator Class:	
Environmental Controls in Place:	No
Institutional Controls in Place:	No
Groundwater Controls in Place:	No
Significant Non-Compliance:	No
Unaddressed Significant Non-Complier:	No
Addressed Significant Non-Complier:	No
Significant Non-Complier with Compliance Schedule:	No
Short Term Generator:	No
Mixed Waste Generator:	No
Transfer Facility:	No
Importer Activity:	No
Transporter Activity:	No
Recycler Activity:	No
Receives waste from Offsite:	No
Universal Waste:	No

Hazardous Waste Description

Banks Environmental Data, Inc. - 1601 Rio Grande, Ste. 331 - Austin, TX 78701 - 800.531.5255 P - 512.478.1433 F
www.banksenvdata.com

MapID 201: RCRA GEN - 500 DALLAS STREET SUITE 2500

Continued from Previous Page

BENZENE

MapID 201: RCRA GEN - 1111 BAGBY ST

Map ID #201	RCRA GEN - RCRA Generators	Source: EPA
EPA Handler ID: FLTMP9103125	Handler Sequence Number: 199109	Banks ID: FLTMP9103125
TEXACO LUBRICANTS CO		Rel. Loc.: 0.23 miles E
1111 BAGBY ST, HOUSTON, FL 77002		Elevation: 48.57 feet (+48.57)

Status:	Active Site - Handler Activities;
Owner Name:	
Operator Name:	
Mailing Address Street #:	
Mailing Address Street:	
Mailing Address Street:	
Mailing Address City:	
Mailing Address State:	
Mailing Address Zip:	
Contact Name:	
Contact Address Street #:	
Contact Address Street:	
Contact Address Street:	
Contact Address City:	
Contact Address State:	
Contact Address Zip:	
Contact Phone:	
Contact Email Address:	
Government Performance and Results Act (GPRA) Permit:	The facility does not exist on the Operating/Post-Closure Permit Baseline.
Government Performance and Results Act (GPRA) Corrective Action:	No
Permit Workload:	
Closure Workload:	
Post-Closure Workload:	
Subject to Corrective Action:	No
Subject to Corrective Action 3004:	No
Subject to Corrective Action Non-TSDF:	No
Corrective Action Workload:	No
Generator Status:	Conditionally Exempt Small Quantity Generator
Nuclear Mixed Waste Handler:	No
Onsite Burner Exemption:	No
Furnace Exemption:	No
Underground Injection Activity:	No
NAIC Description 1:	
NAIC Description 2:	
NAIC Description 3:	
NAIC Description 4:	
Federal Generator Class:	Conditionally Exempt Small Quantity Generator
State Generator Class:	Not a Generator - Verified
Environmental Controls in Place:	No
Institutional Controls in Place:	No
Groundwater Controls in Place:	No
Significant Non-Compliance:	No
Unaddressed Significant Non-Complier:	No
Addressed Significant Non-Complier:	No
Significant Non-Complier with Compliance Schedule:	No
Short Term Generator:	Yes
Mixed Waste Generator:	No
Transfer Facility:	No
Importer Activity:	No
Transporter Activity:	No
Recycler Activity:	No
Receives waste from Offsite:	No
Universal Waste:	No

MapID 214: RCRA GEN - 1370 E 40TH ST BLDG 7 STE 1

BANKS ENVIRONMENTAL DATA A DIVISION OF THE BANKS GROUP

Map ID #214	RCRA GEN - RCRA Generators	Source: EPA
EPA Handler ID: TXD026650333	Handler Sequence Number: 5	Banks ID: TXD026650333

ITW INSULATION SYSTEMS — Rel. Loc.: 0.24 miles W

1370 E 40TH ST BLDG 7 STE 1, HOUSTON, TX 77022 — Elevation: 56.38 feet (+56.38)

Status:	Active Site - Handler Activities;
Owner Name:	ITW INSULATION SYSTEMS
Operator Name:	ITW INSULATION SYSTEMS
Mailing Address Street #:	1370
Mailing Address Street:	E 40TH ST BLDG 7 STE 1
Mailing Address Street:	
Mailing Address City:	HOUSTON
Mailing Address State:	TX
Mailing Address Zip:	77022
Contact Name:	RICK SCOTT
Contact Address Street #:	1370
Contact Address Street:	E 40TH ST BLDG 7 STE 1
Contact Address Street:	
Contact Address City:	HOUSTON
Contact Address State:	TX
Contact Address Zip:	77022
Contact Phone:	713-691-3661
Contact Email Address:	
Government Performance and Results Act (GPRA) Permit:	The facility does not exist on the Operating/Post-Closure Permit Baseline.
Government Performance and Results Act (GPRA) Corrective Action:	No
Permit Workload:	
Closure Workload:	
Post-Closure Workload:	
Subject to Corrective Action:	No
Subject to Corrective Action 3004:	No
Subject to Corrective Action Non-TSDF:	No
Corrective Action Workload:	No
Generator Status:	Conditionally Exempt Small Quantity Generator
Nuclear Mixed Waste Handler:	No
Onsite Burner Exemption:	No
Furnace Exemption:	No
Underground Injection Activity:	No
NAIC Description 1:	Sheet Metal Work Manufacturing
NAIC Description 2:	
NAIC Description 3:	
NAIC Description 4:	
Federal Generator Class:	Conditionally Exempt Small Quantity Generator
State Generator Class:	
Environmental Controls in Place:	No
Institutional Controls in Place:	No
Groundwater Controls in Place:	No
Significant Non-Compliance:	No
Unaddressed Significant Non-Complier:	No
Addressed Significant Non-Complier:	No
Significant Non-Complier with Compliance Schedule:	No
Short Term Generator:	No
Mixed Waste Generator:	No
Transfer Facility:	No
Importer Activity:	No
Transporter Activity:	No
Recycler Activity:	No
Receives waste from Offsite:	No
Universal Waste:	No

Enforcement Description	Responsible	Enforcement Date	Penalty Description

Banks Environmental Data, Inc. - 1601 Rio Grande, Ste. 331 - Austin, TX 78701 - 800.531.5255 P - 512.478.1433 F
www.banksenvdata.com

MapID 214: RCRA GEN - 1370 E 40TH ST BLDG 7 STE 1

Continued from Previous Page

		Enforcement Agency		
WRITTEN INFORMAL		State	3/15/1985	
Evaluation Description		**Responsible Agency**	**Evaluation Date**	**Violation Found**
COMPLIANCE EVALUATION INSPECTION ON-SITE		State	3/12/1985	Yes
COMPLIANCE EVALUATION INSPECTION ON-SITE		State	4/29/1986	No
FOCUSED COMPLIANCE INSPECTION		State	3/5/1987	No
Violation Description	**Violation Determined By**	**Violation Date**	**Actual Resolution Date**	**Scheduled Resolution Date**
Standards Applicable to Generators of HW: General	State	3/12/1985	4/18/1985	5/10/1985

Hazardous Waste Description
2-BUTANONE (I,T) (OR) METHYL ETHYL KETONE (MEK) (I,T)
2-PROPANONE (I) (OR) ACETONE (I)
BENZENE
BENZENE, DIMETHYL- (I,T) (OR) XYLENE (I)
BENZENE, METHYL- (OR) TOLUENE
CADMIUM
DESCRIPTION
ETHANE, 1,1,1-TRICHLORO- (OR) METHYL CHLOROFORM
IGNITABLE WASTE
LEAD
METHANE, CHLORO- (I,T) (OR) METHYL CHLORIDE (I,T)
METHANE, DICHLORO- (OR) METHYLENE CHLORIDE
METHANOL (I) (OR) METHYL ALCOHOL (I)
METHYL ETHYL KETONE
TETRACHLOROETHYLENE
THE FOLLOWING SPENT HALOGENATED SOLVENTS USED IN DEGREASING: TETRACHLOROETHYLENE, TRICHLORETHYLENE, METHYLENE CHLORIDE, 1,1,1-TRICHLOROETHANE, CARBON TETRACHLORIDE AND CHLORINATED FLUOROCARBONS; ALL SPENT SOLVENT MIXTURES/BLENDS USED IN DEGREASING CONTAINING, BEFORE USE, A TOTAL OF TEN PERCENT OR MORE (BY VOLUME) OF ONE OR MORE OF THE ABOVE HALOGENATED SOLVENTS OR THOSE SOLVENTS LISTED IN F002, F004, AND F005; AND STILL BOTTOMS FROM THE RECOVERY OF THESE SPENT SOLVENTS AND SPENT SOLVENT MIXTURES.
THE FOLLOWING SPENT HALOGENATED SOLVENTS: TETRACHLOROETHYLENE, METHYLENE CHLORIDE, TRICHLOROETHYLENE, 1,1,1-TRICHLOROETHANE, CHLOROBENZENE, 1,1,2-TRICHLORO-1,2,2-TRIFLUOROETHANE, ORTHO-DICHLOROBENZENE, TRICHLOROFLUOROMETHANE, AND 1,1,2, TRICHLOROETHANE; ALL SPENT SOLVENT MIXTURES/BLENDS CONTAINING, BEFORE USE, A TOTAL OF TEN PERCENT OR MORE (BY VOLUME) OF ONE OR MORE OF THE ABOVE HALOGENATED SOLVENTS OR THOSE SOLVENTS LISTED IN F001, F004, AND F005; AND STILL BOTTOMS FROM THE RECOVERY OF THESE SPENT SOLVENTS AND SPENT SOLVENT MIXTURES.
THE FOLLOWING SPENT NONHALOGENATED SOLVENTS: XYLENE, ACETONE, ETHYL ACETATE, ETHYL BENZENE, ETHYL ETHER, METHYL ISOBUTYL KETONE, N-BUTYL ALCOHOL, CYCLOHEXANONE, AND METHANOL; ALL SPENT SOLVENT MIXTURES/BLENDS CONTAINING, BEFORE USE, ONLY THE ABOVE SPENT NONHALOGENATED SOLVENTS; AND ALL SPENT SOLVENT MIXTURES/BLENDS CONTAINING, BEFORE USE, ONE OR MORE OF THE ABOVE NONHALOGENATED SOLVENTS, AND A TOTAL OF TEN PERCENT OR MORE (BY VOLUME) OF ONE OR MORE OF THOSE SOLVENTS LISTED IN F001, F002, F004, AND F005; AND STILL BOTTOMS FROM THE RECOVERY OF THESE SPENT SOLVENTS AND SPENT SOLVENT MIXTURES.
TRICHLORETHYLENE

MapID 226: RCRA GEN - 4412 NORTH FWY

BANKS ENVIRONMENTAL DATA A DIVISION OF THE BANKS GROUP

Map ID #226	RCRA GEN - RCRA Generators	Source: EPA
EPA Handler ID: TXR000080179	Handler Sequence Number: 6	Banks ID: TXR000080179

WALMART SUPERCENTER 4526 — Rel. Loc.: 0.25 miles NE

4412 NORTH FWY, HOUSTON, TX 77022 — Elevation: 59 feet (+59)

Status:	Active Site - Handler Activities;
Owner Name:	WAL-MART STORES TEXAS LLC
Operator Name:	WAL-MART STORES TEXAS LLC
Mailing Address Street #:	
Mailing Address Street:	PO BOX 8041
Mailing Address Street:	
Mailing Address City:	BENTONVILLE
Mailing Address State:	AR
Mailing Address Zip:	72712-2841
Contact Name:	JUSTIN WILSON
Contact Address Street #:	
Contact Address Street:	PO BOX 8041
Contact Address Street:	
Contact Address City:	BENTONVILLE
Contact Address State:	AR
Contact Address Zip:	72712-2841
Contact Phone:	479-204-3517
Contact Email Address:	
Government Performance and Results Act (GPRA) Permit:	The facility does not exist on the Operating/Post-Closure Permit Baseline.
Government Performance and Results Act (GPRA) Corrective Action:	No
Permit Workload:	
Closure Workload:	
Post-Closure Workload:	
Subject to Corrective Action:	No
Subject to Corrective Action 3004:	No
Subject to Corrective Action Non-TSDF:	No
Corrective Action Workload:	No
Generator Status:	Small Quantity Generator
Nuclear Mixed Waste Handler:	No
Onsite Burner Exemption:	No
Furnace Exemption:	No
Underground Injection Activity:	No
NAIC Description 1:	Warehouse Clubs and Supercenters
NAIC Description 2:	
NAIC Description 3:	
NAIC Description 4:	
Federal Generator Class:	Small Quantity Generator
State Generator Class:	
Environmental Controls in Place:	No
Institutional Controls in Place:	No
Groundwater Controls in Place:	No
Significant Non-Compliance:	No
Unaddressed Significant Non-Complier:	No
Addressed Significant Non-Complier:	No
Significant Non-Complier with Compliance Schedule:	No
Short Term Generator:	No
Mixed Waste Generator:	No
Transfer Facility:	No
Importer Activity:	No
Transporter Activity:	No
Recycler Activity:	No
Receives waste from Offsite:	No
Universal Waste:	No

Hazardous Waste Description

Banks Environmental Data, Inc. - 1601 Rio Grande, Ste. 331 - Austin, TX 78701 - 800.531.5255 P - 512.478.1433 F
www.banksenvdata.com

MapID 226: RCRA GEN - 4412 NORTH FWY

Continued from Previous Page

1,3,5-TRIOXANE, 2,4,6-TRIMETHYL- (OR) PARALDEHYDE
1,4-DICHLOROBENZENE
2,4-D (2,4-DICHLOROPHENOXYACETIC ACID)
2,4-D, SALTS & ESTERS (OR) ACETIC ACID, (2,4-DICHLOROPHENOXY)-, SALTS & ESTERS (OR) DICHLOROPHENOXYACETIC ACID 2,4-D
2-BUTANONE (I,T) (OR) METHYL ETHYL KETONE (MEK) (I,T)
2-PROPANONE (I) (OR) ACETONE (I)
2H-1,3,2-OXAZAPHOSPHORIN-2-AMINE, N,N-BIS(2-CHLOROETHYL)TETRAHYDRO-, 2-OXIDE (OR) CYCLOPHOSPHAMIDE
2H-1-BENZOPYRAN-2-ONE, 4-HYDROXY-3-(3-OXO-1-PHENYL-BUTYL)-, & SALTS, WHEN PRESENT AT CONCENTRATIONS OF 0.3% OR LESS (OR) WARFARIN, & SALTS, WHEN PRESENT AT CONCENTRATIONS OF 0.3% OR LESS
2H-1-BENZOPYRAN-2-ONE, 4-HYDROXY-3-(3-OXO-1-PHENYLBUTYL)-, & SALTS, WHEN PRESENT AT CONCENTRATIONS GREATER THAN 0.3% (OR) WARFARIN, & SALTS, WHEN PRESENT AT CONCENTRATIONS GREATER THAN 0.3%
ACETALDEHYDE, TRICHLORO- (OR) CHLORAL
ALPHA,ALPHA-DIMETHYLPHENETHYLAMINE (OR) BENZENEETHANAMINE, ALPHA, ALPHA-DIMETHYL-
ARSENIC
BARIUM
BENZENE
BENZENE, 1,4-DICHLORO- (OR) P-DICHLOROBENZENE
BENZENEBUTANOIC ACID, 4-[BIS(2-CHLOROETHYL)AMINO]- (OR) CHLORAMBUCIL
CADMIUM
CARBAMIC ACID, [1,2-PHENYLENEBIS (IMINOCARBONOTHIOYL)]BIS-, DIMETHYL ESTER (OR) THIOPHANATE-METHYL
CARBARYL (OR) 1-NAPHTHALENOL, METHYLCARBAMATE
CHLOROFORM
CHROMIUM
CORROSIVE WASTE
CRESOL
CYCLOHEXANE, 1,2,3,4,5,6-HEXACHLORO-, (1ALPHA, 2ALPHA, 3BETA, 4ALPHA, 5ALPHA, 6BETA)- (OR) LINDANE
ETHENE, TETRACHLORO- (OR) TETRACHLOROETHYLENE
FORMALDEHYDE
HEXACHLOROPHENE (OR) PHENOL, 2,2'-METHYLENEBIS[3,4,6-TRICHLORO-
HYDROFLUORIC ACID (C,T) (OR) HYDROGEN FLUORIDE (C,T)
IGNITABLE WASTE
L-PHENYLALANINE, 4-[BIS(2-CHLOROETHYL)AMINO]- (OR) MELPHALAN
LEAD
M-CRESOL
MERCURY
METHANE, DICHLORO- (OR) METHYLENE CHLORIDE
METHANOL (I) (OR) METHYL ALCOHOL (I)
METHYL ETHYL KETONE
NAPHTHALENE
NICOTINE, & SALTS (OR) PYRIDINE, 3-(1-METHYL-2-PYRROLIDINYL)-,(S)-, & SALTS
P-CHLORO-M-CRESOL (OR) PHENOL, 4-CHLORO-3-METHYL-
PHENOL
PHENOL, 2-(1-METHYLETHOXY)-, METHYLCARBAMATE (OR) PROPOXUR
REACTIVE WASTE
RESERPINE (OR) YOHIMBAN-16-CARBOXYLIC ACID, 11,17-DIMETHOXY-18-[(3,4,5-TRIMETHOXYBENZOYL)OXY]-, METHYL ESTER, (3BETA, 16BETA, 17ALPHA, 18BETA, 20ALPHA)-
SELENIUM
SELENIUM SULFIDE (OR) SELENIUM SULFIDE SES2 (R,T)
SILVER
TETRACHLOROETHYLENE
VINYL CHLORIDE
ZINC PHOSPHIDE ZN3P2, WHEN PRESENT AT CONCENTRATIONS OF 10% OR LESS

Banks Environmental Data, Inc. - 1601 Rio Grande, Ste. 331 - Austin, TX 78701 - 800.531.5255 P - 512.478.1433 F
www.banksenvdata.com

MapID 227: RCRA GEN - 111 FALLBROOK DR

BANKS ENVIRONMENTAL DATA A DIVISION OF THE BANKS GROUP

Map ID #227	RCRA GEN - RCRA Generators	Source: EPA
EPA Handler ID: TXR000017038	Handler Sequence Number: 13	Banks ID: TXR000017038

FALLBROOK BUS OPERATING FACILITY — Rel. Loc.: 0.25 miles W

111 FALLBROOK DR, HOUSTON, TX 77038 — Elevation: 87.23 feet (+87.23)

Status:	Active Site - Handler Activities;
Owner Name:	HOUSTON METROPOLITAN TRANSIT AUTHORITY
Operator Name:	HOUSTON METROPOLITAN TRANSIT AUTHORITY
Mailing Address Street #:	
Mailing Address Street:	1900 MAIN ST
Mailing Address Street:	
Mailing Address City:	HOUSTON
Mailing Address State:	TX
Mailing Address Zip:	77002-8130
Contact Name:	MAVERICK THIGPEN
Contact Address Street #:	
Contact Address Street:	1900 MAIN ST
Contact Address Street:	
Contact Address City:	HOUSTON
Contact Address State:	TX
Contact Address Zip:	77002-8130
Contact Phone:	713-652-7947
Contact Email Address:	
Government Performance and Results Act (GPRA) Permit:	The facility does not exist on the Operating/Post-Closure Permit Baseline.
Government Performance and Results Act (GPRA) Corrective Action:	No
Permit Workload:	
Closure Workload:	
Post-Closure Workload:	
Subject to Corrective Action:	No
Subject to Corrective Action 3004:	No
Subject to Corrective Action Non-TSDF:	No
Corrective Action Workload:	No
Generator Status:	Conditionally Exempt Small Quantity Generator
Nuclear Mixed Waste Handler:	No
Onsite Burner Exemption:	No
Furnace Exemption:	No
Underground Injection Activity:	No
NAIC Description 1:	All Other Transit and Ground Passenger Transportation
NAIC Description 2:	
NAIC Description 3:	
NAIC Description 4:	
Federal Generator Class:	Conditionally Exempt Small Quantity Generator
State Generator Class:	
Environmental Controls in Place:	No
Institutional Controls in Place:	No
Groundwater Controls in Place:	No
Significant Non-Compliance:	No
Unaddressed Significant Non-Complier:	No
Addressed Significant Non-Complier:	No
Significant Non-Complier with Compliance Schedule:	No
Short Term Generator:	No
Mixed Waste Generator:	No
Transfer Facility:	No
Importer Activity:	No
Transporter Activity:	No
Recycler Activity:	No
Receives waste from Offsite:	No
Universal Waste:	No

Enforcement Description	Responsible	Enforcement Date	Penalty Description

Banks Environmental Data, Inc. - 1601 Rio Grande, Ste. 331 - Austin, TX 78701 - 800.531.5255 P - 512.478.1433 F
www.banksenvdata.com

MapID 227: RCRA GEN - 111 FALLBROOK DR

Continued from Previous Page

		Enforcement Agency		
WRITTEN INFORMAL		State	1/27/2014	
VERBAL INFORMAL		State	8/13/2009	
Evaluation Description		**Responsible Agency**	**Evaluation Date**	**Violation Found**
COMPLIANCE EVALUATION INSPECTION ON-SITE		State	8/13/2009	Yes
COMPLIANCE EVALUATION INSPECTION ON-SITE		State	11/25/2013	Yes
Violation Description	**Violation Determined By**	**Violation Date**	**Actual Resolution Date**	**Scheduled Resolution Date**
Standards for Used Oil Generators	State	8/13/2009	8/14/2009	
State Statutory or Regulatory requirements that are broader-in-scope than the federal RCRA requirements	State	8/13/2009	8/14/2009	
State Statutory or Regulatory requirements that are broader-in-scope than the federal RCRA requirements	State	11/25/2013	11/25/2013	
Hazardous Waste Description				
BENZENE				
IGNITABLE WASTE				
LEAD				
TETRACHLOROETHYLENE				

End of RCRA GEN Sites Section

Banks Environmental Data, Inc. - 1601 Rio Grande, Ste. 331 - Austin, TX 78701 - 800.531.5255 P - 512.478.1433 F
www.banksenvdata.com

MapID 11: FED BWN - 1404 Gray Street

BANKS ENVIRONMENTAL DATA
A DIVISION OF THE BANKS GROUP

FED BWN - Federal Brownfields

Map ID #11	**FED BWN - Federal Brownfields**	**Source: EPA**
EPA Property ID: 130427	**Secondary ID: NA**	**Banks ID: 130427**
		Rel. Loc.: 0.07 miles W
1404 Gray Street, Houston, TX 77002		Elevation: 43.99 feet (+43.99)

Acres:	2.87
Parcel Number:	
Current Owner:	Gray Street Development, LLC
Former Use:	Vacant two city blocks, block 436 and 437, in Downtown Houston. Previously a gas station. Vacant for the last twenty plus years.
State/Tribal ID:	
State/Tribal Enroll Date:	
No Further Action Date:	
Institutional Control Required:	No
Institutional Control in Place:	No
Date Institutional Control Required:	
Proprietary Controls:	
Government Controls:	

Action	Start Date	Completion Date
Phase I Environmental Assessment	11/5/2010	11/22/2010
Supplemental Assessment	4/29/2011	7/27/2011

Site Name	Recipient Name
1404 Gray Street	Houston, City of

Contaminants Found

Petroleum/petroleum products

Contaminants Cleaned Up

Petroleum/petroleum products

Media Affected

Soil

Media Cleaned Up

Soil

Banks Environmental Data, Inc. - 1601 Rio Grande, Ste. 331 - Austin, TX 78701 - 800.531.5255 P - 512.478.1433 F
www.banksenvdata.com

MapID 128: FED BWN - 1101 Elder Street

Map ID #128	FED BWN - Federal Brownfields	Source: EPA
EPA Property ID: 15155	Secondary ID: NA	Banks ID: 15155
Former Jefferson Davis Hospital		Rel. Loc.: 0.13 miles NW
1101 Elder Street, Houston, TX 77007		Elevation: 48.99 feet (+48.99)

Acres:	1.00
Parcel Number:	
Current Owner:	Jefferson Davis Artist Lofts L.P.
Former Use:	hospital previously owned by Harris County
State/Tribal ID:	
State/Tribal Enroll Date:	
No Further Action Date:	
Institutional Control Required:	No
Institutional Control in Place:	Unknown
Date Institutional Control Required:	
Proprietary Controls:	
Government Controls:	

Action	Start Date	Completion Date

Site Name	Recipient Name
Former Jefferson Davis Hospital	Jefferson Davis Artist Lofts, LP

Contaminants Found

Petroleum/petroleum products
Lead
Asbestos

Contaminants Cleaned Up

Asbestos
Petroleum/petroleum products
Lead

Media Affected

Soil

Media Cleaned Up

Soil

Banks Environmental Data, Inc. - 1601 Rio Grande, Ste. 331 - Austin, TX 78701 - 800.531.5255 P - 512.478.1433 F
www.banksenvdata.com

MapID 191: FED BWN - 2450 Houston Ave.

Map ID #191	FED BWN - Federal Brownfields	Source: EPA
EPA Property ID: 125411	Secondary ID: NA	Banks ID: 125411
		Rel. Loc.: 0.22 miles NW
2450 Houston Ave., Houston, TX 77007		Elevation: 24.68 feet (+24.68)

Acres:	5.95
Parcel Number:	
Current Owner:	Houston Parks Board
Former Use:	The subject property consists of 5.95 acres located approximately 1.3 miles north-northwest of downtown Houston, just west of I-45 and north of I-10.
State/Tribal ID:	
State/Tribal Enroll Date:	
No Further Action Date:	
Institutional Control Required:	No
Institutional Control in Place:	No
Date Institutional Control Required:	
Proprietary Controls:	
Government Controls:	

Action	Start Date	Completion Date
Phase I Environmental Assessment	3/15/2009	4/25/2009
Phase I Environmental Assessment	3/9/2009	4/15/2009
Phase II Environmental Assessment	3/8/2011	5/27/2011

Site Name	Recipient Name
2450 Houston Ave	Houston, City of

Media Affected
Unknown

Banks Environmental Data, Inc. - 1601 Rio Grande, Ste. 331 - Austin, TX 78701 - 800.531.5255 P - 512.478.1433 F
www.banksenvdata.com

MapID 192: FED BWN - 0 Wrightwood SW quad. of Wrightwood and

Map ID #192	**FED BWN - Federal Brownfields**	**Source: EPA**
EPA Property ID: 124361	**Secondary ID: NA**	**Banks ID: 124361**
		Rel. Loc.: 0.23 miles W
0 Wrightwood SW quad. of Wrightwood and Houston Ave., Houston, TX 77009		Elevation: 28.44 feet (+28.44)

Acres:	0.28
Parcel Number:	
Current Owner:	Houston Parks Board
Former Use:	A small 0.28 acre piece of land that will eventually be used to increase the overall parkland of Woodland Park in Houston.
State/Tribal ID:	
State/Tribal Enroll Date:	
No Further Action Date:	
Institutional Control Required:	Unknown
Institutional Control in Place:	
Date Institutional Control Required:	
Proprietary Controls:	
Government Controls:	

Action	Start Date	Completion Date
Phase I Environmental Assessment	4/7/2010	9/28/2010

Site Name	Recipient Name
0 Wrightwood	Houston, City of

Media Affected
Unknown

Banks Environmental Data, Inc. - 1601 Rio Grande, Ste. 331 - Austin, TX 78701 - 800.531.5255 P - 512.478.1433 F
www.banksenvdata.com

MapID 283: FED BWN - 1900 Kane St.

Map ID #283	FED BWN - Federal Brownfields	Source: EPA
EPA Property ID: 85165	Secondary ID: NA	Banks ID: 85165
1900 Kane St.		Rel. Loc.: 0.42 miles NW
1900 Kane St., Houston, TX 77007		Elevation: 48.95 feet (+48.95)

Acres:	1.02
Parcel Number:	
Current Owner:	MECA
Former Use:	The land is currently being used by MECA as and educational facility. When purchased from the Houston Independent School District there was and existing presence of asbestos with multiple surfaces identified as having lead-based paint, windows, doors, and associated structures. The by-products of previous ownership and their use of the facilities indicate some forms of contamination.
State/Tribal ID:	
State/Tribal Enroll Date:	
No Further Action Date:	
Institutional Control Required:	No
Institutional Control in Place:	
Date Institutional Control Required:	
Proprietary Controls:	
Government Controls:	

Action	Start Date	Completion Date
Phase I Environmental Assessment	2/15/2008	

Site Name	Recipient Name
1900 Kane St.	Houston, City of

Media Affected
Unknown

Banks Environmental Data, Inc. - 1601 Rio Grande, Ste. 331 - Austin, TX 78701 - 800.531.5255 P - 512.478.1433 F
www.banksenvdata.com

MapID 286: FED BWN - 2604 McGowen Street

Map ID #286	**FED BWN - Federal Brownfields**	**Source: EPA**
EPA Property ID: 219083	**Secondary ID: NA**	**Banks ID: 219083**
		Rel. Loc.: 0.42 miles SE
2604 McGowen Street, HOUSTON, TX 77004		Elevation: 41.02 feet (+41.02)

Acres:	0.11
Parcel Number:	
Current Owner:	
Former Use:	The site is an approximately 5,000 square foot vacant, undeveloped tract of land. The site is located at 2604 McGowen Street in Houston, Harris County, Texas. the site has been developed since at least 1910 (residential development). Commercial development is apparent on-site by the 1930s. A historical on-site automotive repair shop and filling station were identified on the Sanborn maps for the years 1950-1970. During the review of the city directory listings, a filling station was listed on-site from 1930 through 1992. Neither this historical on-site automotive repair shop and filling station nor its address was identified in the regulatory database. No additional information was identified for this historical on-site automotive repair shop and filling station. Based on this information, underground storage tanks may still exist on the site. If these tanks are identified during site development, the tanks should be removed and disposed of in accordance with applicable regulations. Based on the absence of information regarding the former historical on-site automotive repair shop and filling station, this historical automotive repair shop and filling station appears to constitute an REC in connection with the site. It appears that the former on-site structures were demolished in the 1990s and the site has been vacant, undeveloped land through the present day.
State/Tribal ID:	
State/Tribal Enroll Date:	
No Further Action Date:	
Institutional Control Required:	Unknown
Institutional Control in Place:	
Date Institutional Control Required:	
Proprietary Controls:	
Government Controls:	

Action	Start Date	Completion Date
Phase I Environmental Assessment	5/29/2016	6/28/2016

Site Name	Recipient Name
Anderson Claude Site	City of Houston

End of FED BWN Sites Section

Banks Environmental Data, Inc. - 1601 Rio Grande, Ste. 331 - Austin, TX 78701 - 800.531.5255 P - 512.478.1433 F
www.banksenvdata.com

MapID 1: ERNS - I-45 / SOUTHBOUND /

BANKS ENVIRONMENTAL DATA A DIVISION OF THE BANKS GROUP

ERNS - ERNS List

Map ID #1	**ERNS - ERNS List**	**Source: EPA/National Response Center**
NRC Report #: 461558	**Secondary ID: NA**	**Banks ID: 461558**
		Rel. Loc.: Target Property
I-45 / SOUTHBOUND /, HOUSTON, TX		Elevation: 45.71 feet (+45.71)

Responsible Party:	FOLEY'S DEPT STORES
Incident Location:	
Incident Date/Time:	10/24/1998 4:00 AM
Cause of Incident:	OTHER
Description of Incident:	SADDLE TANK ON TRACTOR TRAILER / TRUCK RAN OVER A LADDER ON THEINTERSTATE WHICH SEVERED THE FUEL LINE
Incident Type:	MOBILE
Additional Information:	SCOTT STREET INTERSECTION WAS CLOSED FOR 30 MINUTES /NOT A MAJOR ARTERY/ AREA AFFECTED:9 MILES X 1 FT
Any Fatalities:	Unknown
Number of Fatalities:	
Remedial Action Taken:	FIRE DEPT HAZMAT USED ABSORBENT MATERIAL TO COLLECT THE FUEL / GARNERENVIRONMENTAL SERVICES ALSO CONTACTED/ESTIMATED RELEASE:100-150 GALLONS
Medium Affected:	LAND
Medium Description:	CONCRETE
Railroad Involved:	
Pipeline Type Involved:	UNKNOWN
Source:	UNAVAILABLE
Materials Spilled	OIL: DIESEL

Banks Environmental Data, Inc. - 1601 Rio Grande, Ste. 331 - Austin, TX 78701 - 800.531.5255 P - 512.478.1433 F
www.banksenvdata.com

MapID 3: ERNS -

Map ID #3	**ERNS - ERNS List**	**Source: EPA/National Response Center**
NRC Report #: 998131	**Secondary ID: NA**	**Banks ID: 998131**
HOUSTON, TX		Rel. Loc.: 0.02 miles SW Elevation: 50.97 feet (+50.97)

Responsible Party:	GOPETRO TRANSPORT LLC
Incident Location:	I-610 NORTH LOOP EAST @ I-45
Incident Date/Time:	12/14/2011 4:30 AM
Cause of Incident:	TRANSPORT ACCIDENT
Description of Incident:	CALLER STATES THAT A TRACTOR TRAILER TRUCK STRUCK A GUARD RAIL AND RUPTURED THE FUEL TANK AND DAMAGED THE OIL PAN. AN ESTIMATED 13 LITERS OF MOTOR OIL AND 80 GALLONS OF DIESEL RELEASED ONTO THE GROUND.
Incident Type:	MOBILE
Additional Information:	NO ADDITIONAL INFORMATION
Any Fatalities:	No
Number of Fatalities:	
Remedial Action Taken:	HAZMAT RESPONSE TEAM CONDUCTED CLEANUP
Medium Affected:	LAND
Medium Description:	ASPHALT, SOIL
Railroad Involved:	
Pipeline Type Involved:	
Source:	TELEPHONE
Materials Spilled	OIL, MISC: MOTOR, OIL: DIESEL

Banks Environmental Data, Inc. - 1601 Rio Grande, Ste. 331 - Austin, TX 78701 - 800.531.5255 P - 512.478.1433 F
www.banksenvdata.com

MapID 15: ERNS - 1333 CROSS TIMBERS

Map ID #15	**ERNS - ERNS List**	**Source: EPA/National Response Center**
NRC Report #: 101934	**Secondary ID: NA**	**Banks ID: 101934**
		Rel. Loc.: 0.03 miles NW
1333 CROSS TIMBERS, HOUSTON, TX 77022		Elevation: 57.92 feet (+57.92)

Responsible Party:	EXXON
Incident Location:	
Incident Date/Time:	1/7/1992 6:00 AM
Cause of Incident:	UNKNOWN
Description of Incident:	UNDERGROUND STORAGE TANK/UNKNOWN
Incident Type:	FIXED
Additional Information:	
Any Fatalities:	Unknown
Number of Fatalities:	
Remedial Action Taken:	FD IS EN ROUTE.
Medium Affected:	LAND
Medium Description:	CONCRETE
Railroad Involved:	
Pipeline Type Involved:	UNKNOWN
Source:	UNAVAILABLE
Materials Spilled	GASOLINE: AUTOMOTIVE (4.23G PB/G

MapID 17: ERNS - NORTH FREEWAY TIDWELL

Map ID #17	**ERNS - ERNS List**	**Source: EPA/National Response Center**
NRC Report #: 1091432	**Secondary ID: NA**	**Banks ID: 1091432**
		Rel. Loc.: 0.03 miles NW
NORTH FREEWAY TIDWELL, HOUSTON, TX		Elevation: 65.93 feet (+65.93)

Responsible Party:	BREWINGZ
Incident Location:	
Incident Date/Time:	8/6/2014 7:30 AM
Cause of Incident:	DUMPING
Description of Incident:	CALLER IS REPORTING THAT A RESTAURANT IS DUMPING AN UNKNOWN OIL ONTO THE PARKING LOT.
Incident Type:	FIXED
Additional Information:	
Any Fatalities:	No
Number of Fatalities:	
Remedial Action Taken:	
Medium Affected:	WATER
Medium Description:	STORM DRAINS
Railroad Involved:	
Pipeline Type Involved:	
Source:	TELEPHONE
Materials Spilled	UNKNOWN OIL

MapID 21: ERNS -

Map ID #21	**ERNS - ERNS List**	**Source: EPA/National Response Center**
NRC Report #: 755390	**Secondary ID: NA**	**Banks ID: 755390**
HOUSTON, TX		Rel. Loc.: 0.09 miles SW Elevation: 45.96 feet (+45.96)

Responsible Party:	GREYHOUND BUS LINES
Incident Location:	2121 MAIN ST
Incident Date/Time:	4/9/2005 6:00 PM
Cause of Incident:	OTHER
Description of Incident:	A BUS ROLLED OVER A SUMP COVER AND THE COVER POPPED UP PUNCTURING THE FUEL TANK ON THE BUS.
Incident Type:	MOBILE
Additional Information:	CALLER HAD NO ADDITIONAL INFORMATION.
Any Fatalities:	No
Number of Fatalities:	
Remedial Action Taken:	THE MATERIAL WAS CONTAINED AND REMOVED FROM THE SCENE.
Medium Affected:	LAND
Medium Description:	ROADWAY
Railroad Involved:	
Pipeline Type Involved:	
Source:	TELEPHONE
Materials Spilled	OIL: DIESEL

Banks Environmental Data, Inc. - 1601 Rio Grande, Ste. 331 - Austin, TX 78701 - 800.531.5255 P - 512.478.1433 F
www.banksenvdata.com

MapID 21: ERNS - 2121 MAIN ST

Map ID #21	**ERNS - ERNS List**	**Source: EPA/National Response Center**
NRC Report #: 651818	**Secondary ID: NA**	**Banks ID: 651818**
		Rel. Loc.: 0.09 miles SW
2121 MAIN ST, HOUSTON, TX 77002		Elevation: 45.96 feet (+45.96)

Responsible Party:	GREYHOUND BUS LINES
Incident Location:	
Incident Date/Time:	7/24/2003 8:30 AM
Cause of Incident:	EQUIPMENT FAILURE
Description of Incident:	A CRATE PUNCTURED THE FUEL TANK OF A COMMERICAL BUS CAUSING A RELEASE OF MATERIAL.
Incident Type:	MOBILE
Additional Information:	CALLER HAD NO FURTHER INFORMATION
Any Fatalities:	No
Number of Fatalities:	
Remedial Action Taken:	SAFETY CLEAN WILL PULL DIESEL OUT OF CATCH BASIN
Medium Affected:	WATER
Medium Description:	CATCH BASIN
Railroad Involved:	
Pipeline Type Involved:	
Source:	TELEPHONE
Materials Spilled	OIL, FUEL: NO. 2-D

MapID 21: ERNS - 2121 MAIN ST

Map ID #21	**ERNS - ERNS List**	**Source: EPA/National Response Center**
NRC Report #: 709061	**Secondary ID: NA**	**Banks ID: 709061**
		Rel. Loc.: 0.09 miles SW
2121 MAIN ST, HOUSTON, TX		Elevation: 45.96 feet (+45.96)

Responsible Party:	GREYHOUND BUS LINES
Incident Location:	
Incident Date/Time:	12/27/2003 8:00 AM
Cause of Incident:	OTHER
Description of Incident:	A BUS WAS BEING PULLED IN A SLOT AND THE HOPPER LID POPPED PUNCTURING THE FUEL TANK.
Incident Type:	MOBILE
Additional Information:	NO ADDITIONAL INFO.
Any Fatalities:	No
Number of Fatalities:	
Remedial Action Taken:	ABSORBENTS AND BOOMS USED
Medium Affected:	LAND
Medium Description:	ASPHALT
Railroad Involved:	
Pipeline Type Involved:	
Source:	TELEPHONE
Materials Spilled	OIL: DIESEL

MapID 21: ERNS - 2100 MAIN ST

Map ID #21	**ERNS - ERNS List**	**Source: EPA/National Response Center**
NRC Report #: 746479	**Secondary ID: NA**	**Banks ID: 746479**
		Rel. Loc.: 0.07 miles W
2100 MAIN ST, HOUSTON, TX		Elevation: 45.35 feet (+45.35)

Responsible Party:	
Incident Location:	
Incident Date/Time:	1/7/2005 7:36 PM
Cause of Incident:	TRANSPORT ACCIDENT
Description of Incident:	A LIGHT RAIL TRAIN STRUCK A PASSENGER CAR AT A GRADE CROSSING.
Incident Type:	RAILROAD NON-RELEASE
Additional Information:	NONE
Any Fatalities:	No
Number of Fatalities:	
Remedial Action Taken:	THE POLICE DEPT. AND THE EMS RESPONDED
Medium Affected:	RAIL REPORT (N/A)
Medium Description:	
Railroad Involved:	MTA
Pipeline Type Involved:	
Source:	TELEPHONE
Materials Spilled	

MapID 21: ERNS - 2121 MAIN ST.

Map ID #21	**ERNS - ERNS List**	**Source: EPA/National Response Center**
NRC Report #: 802517	**Secondary ID: NA**	**Banks ID: 802517**
		Rel. Loc.: 0.09 miles SW
2121 MAIN ST., HOUSTON, TX		Elevation: 45.96 feet (+45.96)

Responsible Party:	GREY HOUND
Incident Location:	GREY HOUND TERMINAL
Incident Date/Time:	6/29/2006 2:00 PM
Cause of Incident:	EQUIPMENT FAILURE
Description of Incident:	GREY HOUND TERMINAL REPORTED THAT ONE OF THEIR BUSES SUFFERED A PUNCTURE TO A FUEL TANK RESULTING IN THE RELEASE OF DIESEL FUEL ONTO THE PARKING LOT AND STORM DRAIN CATCH BASIN. THE RELEASED DIESEL FUEL DID NOT MIGRATE OUT OF THE CATCH BASIN.
Incident Type:	MOBILE
Additional Information:	NO WATER WAYS WERE IMPACTED BY RLEEASE. DIESEL FUEL CONTAINED TO CATCH BASIN IN STORM SEWER.
Any Fatalities:	No
Number of Fatalities:	
Remedial Action Taken:	GARNER ENVIRONMENTAL DISPATCHED TO SITE TO CONTAIN AND CLEAN UP RELEASE
Medium Affected:	WATER
Medium Description:	/ STORM DRAIN CATCH BASIN / PARKING LOT
Railroad Involved:	
Pipeline Type Involved:	
Source:	WEB REPORT
Materials Spilled	OIL: DIESEL

MapID 21: ERNS - 1900 MAIN AT ST. JOSEPH

Map ID #21	**ERNS - ERNS List**	**Source: EPA/National Response Center**
NRC Report #: 934045	**Secondary ID: NA**	**Banks ID: 934045**
		Rel. Loc.: 0.03 miles NW
1900 MAIN AT ST. JOSEPH, HOUSTON, TX		Elevation: 44.9 feet (+44.9)

Responsible Party:	HOUSTON METRO
Incident Location:	
Incident Date/Time:	3/15/2010 2:06 PM
Cause of Incident:	TRANSPORT ACCIDENT
Description of Incident:	CALLER IS REPORTING THAT LIGHT RAIL VEHICLE 116 WAS TRAVELING NORTH BOUND ON TRACK 1; A METRO BUS TRAVELING WEST BOUND MADE CONTACT WITH THE METRO LIGHT RAIL VEHICLE. THE LIGHT RAIL VEHICLE 116 DERAILED ALSO. CALLER STATED THERE WERE NO MATERIALS RELEASED; THERE WAS 19 INJURIES (1 TRAIN OPERATOR AND 15 PASSENGERS FROM THE TRAIN AND 1 BUS OPERATOR AND 2 PASSENGERS FROM THE BUS WERE TRANSPORTED TO THE HOSPITAL).
Incident Type:	RAILROAD NON-RELEASE
Additional Information:	CALLER HAD NO ADDITIONAL INFORMATION.
Any Fatalities:	No
Number of Fatalities:	
Remedial Action Taken:	NONE
Medium Affected:	RAIL REPORT (N/A)
Medium Description:	
Railroad Involved:	HOUSTON METRO
Pipeline Type Involved:	
Source:	TELEPHONE
Materials Spilled	

Banks Environmental Data, Inc. - 1601 Rio Grande, Ste. 331 - Austin, TX 78701 - 800.531.5255 P - 512.478.1433 F
www.banksenvdata.com

MapID 21: ERNS -

Map ID #21	**ERNS - ERNS List**	**Source: EPA/National Response Center**
NRC Report #: 1111200	**Secondary ID: NA**	**Banks ID: 1111200**
		Rel. Loc.: 0.06 miles W
HOUSTON, TX		Elevation: 44.88 feet (+44.88)

Responsible Party:	
Incident Location:	MAIN AND GRAY STREETS
Incident Date/Time:	3/8/2015 3:55 PM
Cause of Incident:	OPERATOR ERROR
Description of Incident:	CALLER STATED A LIGHT RAIL TRAIN WAS TRAVELING NORTH BOUND WHEN A VEHICLE (2001 SUV) MADE AN ILLEGAL LEFT TURN AND WAS STRUCK BY THE TRAIN. CALLER STATED ONE PASSENGER ON THE TRAIN WAS TAKEN TO THE HOSPITAL FOR OBSERVATION.
Incident Type:	RAILROAD NON-RELEASE
Additional Information:	CALLER STATED THE DAMAGE AMOUNT FOR THE TRAIN WAS $22,998.04 AND THE DAMAGE AMOUNT FOR SUV WAS $5,200 FOR A GRAND TOTAL OF $28,198.04.
Any Fatalities:	No
Number of Fatalities:	
Remedial Action Taken:	POLICE AND FIRE WERE ONSCENE, DRIVER WAS TICKETED, TRAIN WAS OFF LOADED, INJURED PERSON WAS TAKEN TO THE HOSPITAL, AND TRAIN WAS SENT BACK TO THE YARD.
Medium Affected:	NON-RELEASE (N/A)
Medium Description:	
Railroad Involved:	METRO RAIL
Pipeline Type Involved:	
Source:	TELEPHONE
Materials Spilled	

Banks Environmental Data, Inc. - 1601 Rio Grande, Ste. 331 - Austin, TX 78701 - 800.531.5255 P - 512.478.1433 F
www.banksenvdata.com

MapID 22: ERNS - 125 FRANKLIN

Map ID #22	**ERNS - ERNS List**	**Source: EPA/National Response Center**
NRC Report #: 790158	**Secondary ID: NA**	**Banks ID: 790158**
		Rel. Loc.: 0.04 miles N
125 FRANKLIN, HOUSTON, TX 77002		Elevation: 41.05 feet (+41.05)

Responsible Party:	CENTER POINT ENERGY
Incident Location:	
Incident Date/Time:	3/7/2006 2:45 AM
Cause of Incident:	UNKNOWN
Description of Incident:	CALLER IS REPORTING A MATERIAL RELEASE FROM A #1 MAIN PAD-MOUNTED TRANSFORMER DUE TO UNKNOWN CAUSES AT THIS TIME. TRANSFORMER DOES NOT CONTAIN PCB.
Incident Type:	FIXED
Additional Information:	CALLER WILL NOTIFY TCEQ.
Any Fatalities:	No
Number of Fatalities:	
Remedial Action Taken:	ABSORBENTS APPLIED, MATERIAL CONTAINED, CLEAN UP UNDERWAY
Medium Affected:	LAND
Medium Description:	CONCRETE, CRUSHED LIMESTONE
Railroad Involved:	
Pipeline Type Involved:	
Source:	TELEPHONE
Materials Spilled	OIL, MISC: MINERAL

Banks Environmental Data, Inc. - 1601 Rio Grande, Ste. 331 - Austin, TX 78701 - 800.531.5255 P - 512.478.1433 F
www.banksenvdata.com

MapID 22: ERNS - PRESTON & INT 45

Map ID #22	**ERNS - ERNS List**	**Source: EPA/National Response Center**
NRC Report #: 417069	**Secondary ID: NA**	**Banks ID: 417069**
		Rel. Loc.: 0.04 miles NW
PRESTON & INT 45, HOUSTON, TX		Elevation: 43.67 feet (+43.67)

Responsible Party:	ENTEX
Incident Location:	
Incident Date/Time:	12/23/1997 2:00 PM
Cause of Incident:	UNKNOWN
Description of Incident:	VALVE "PIT" / A WORKER WAS INJURED WHEN "PIT" CAUGHT FIRE (THIS WAS AQUICK FLASH FIRE, IGNITION SOURCE WAS UNKNOWN)
Incident Type:	PIPELINE
Additional Information:	ONE EMPLOYEE WAS INJURED IN THE INCIDENT (WORKER SUFFERD MINOR BURNS)
Any Fatalities:	Unknown
Number of Fatalities:	
Remedial Action Taken:	RELEASE WAS SECURED
Medium Affected:	AIR
Medium Description:	ATMOSPHERE
Railroad Involved:	
Pipeline Type Involved:	UNKNOWN
Source:	UNAVAILABLE
Materials Spilled	NATURAL GAS

Banks Environmental Data, Inc. - 1601 Rio Grande, Ste. 331 - Austin, TX 78701 - 800.531.5255 P - 512.478.1433 F
www.banksenvdata.com

MapID 27: ERNS - 10271 NORTH FREEWAY

Map ID #27	**ERNS - ERNS List**	**Source: EPA/National Response Center**
NRC Report #: 618646	**Secondary ID: NA**	**Banks ID: 618646**
		Rel. Loc.: 0.04 miles SW
10271 NORTH FREEWAY, HOUSTON, TX 77037		Elevation: 82.86 feet (+82.86)

Responsible Party:	
Incident Location:	SHELL GAS STATION
Incident Date/Time:	8/2/2002 7:50 AM
Cause of Incident:	OTHER
Description of Incident:	DRIVER PULLED INTO SHELL GAS STATION AND NOTICED A LIGHT SHEEN ALL OVER THE PARKING LOT. ATTENDANT CLAIMED THAT THE GAS DELIVERY TRUCK SPILLED THE MATERIAL DURING HIS DELIVERY.
Incident Type:	FIXED
Additional Information:	
Any Fatalities:	No
Number of Fatalities:	
Remedial Action Taken:	NONE
Medium Affected:	OTHER
Medium Description:	CONCRETE
Railroad Involved:	
Pipeline Type Involved:	
Source:	TELEPHONE
Materials Spilled	GASOLINE: AUTOMOTIVE (UNLEADED)

MapID 27: ERNS - IN AREA OF I 45 & WEST ROAD

Map ID #27	**ERNS - ERNS List**	**Source: EPA/National Response Center**
Report #: 05306	**Secondary ID: NA**	**Banks ID: 89-05306**
UNKNOWN		Rel. Loc.: 0.05 miles W
IN AREA OF I 45 & WEST ROAD, HOUSTON, TX		Elevation: 81.79 feet (+81.79)

Responsible Party:	
Incident Location:	IN AREA OF I 45 & WEST ROAD
Incident Date/Time:	4/11/1989 12:00 AM
Cause of Incident:	
Description of Incident:	CALLER STATED THAT HE WAS DRIVING AND EYES STARTED TO BURN AND TEAR SEVERELY,COULD BARELY KEEP EYES O
Incident Type:	
Additional Information:	
Any Fatalities:	
Number of Fatalities:	
Remedial Action Taken:	
Medium Affected:	
Medium Description:	
Railroad Involved:	
Pipeline Type Involved:	
Source:	
Materials Spilled	UNKNOWN CHEMICAL

MapID 29: ERNS - 1919 LOUISIANA STREET

Map ID #29	**ERNS - ERNS List**	**Source: EPA/National Response Center**
NRC Report #: 930681	**Secondary ID: NA**	**Banks ID: 930681**
		Rel. Loc.: 0.02 miles SE
1919 LOUISIANA STREET, HOUSTON, TX		Elevation: 47.14 feet (+47.14)

Responsible Party:	HOUSTON FIRE DEPT.
Incident Location:	FIRE STATION 8
Incident Date/Time:	2/6/2010 4:10 PM
Cause of Incident:	EQUIPMENT FAILURE
Description of Incident:	A PROBLEM WITH THE FUEL PUMP AT A FIRE STATION RESULTED IN A DISCHARGE OF FUEL. THE PUMP WAS DISCOVERED RUNNING. CURRENTLY, 2300 GALLONS ARE UNACCOUNTED FOR AT THIS TIME. SEVERAL FIRE DEPARTMENT TRUCKS HAVE USED THE PUMP TO FUEL, AND THE AMOUNT OF FUEL DISPENSED TO THEM IS INCLUDED IN THE UNACCOUNTED FOR TOTAL.
Incident Type:	FIXED
Additional Information:	CALLER INTENDS TO NOTIFY THE TX DEPARTMENT OF TRANSPORTATION.
Any Fatalities:	No
Number of Fatalities:	
Remedial Action Taken:	INVESTIGATION AND CLEANUP ARE UNDERWAY; BOTH WILL BE HANDLED BY HOUSTON PUBLIC WORKS DEPARTMENT
Medium Affected:	WATER
Medium Description:	STORM DRAIN
Railroad Involved:	
Pipeline Type Involved:	
Source:	TELEPHONE
Materials Spilled	OIL: DIESEL

Banks Environmental Data, Inc. - 1601 Rio Grande, Ste. 331 - Austin, TX 78701 - 800.531.5255 P - 512.478.1433 F
www.banksenvdata.com

MapID 30: ERNS - 6592 OF I-45 AT PARKER RD

Map ID #30	**ERNS - ERNS List**	**Source: EPA/National Response Center**
NRC Report #: 701850	**Secondary ID: NA**	**Banks ID: 701850**
		Rel. Loc.: 0.02 miles E
6592 OF I-45 AT PARKER RD, HOUSTON, TX		Elevation: 75.19 feet (+75.19)

Responsible Party:	CENTRAL FREIGHT LINE
Incident Location:	
Incident Date/Time:	10/8/2003 4:45 AM
Cause of Incident:	UNKNOWN
Description of Incident:	CALLER REPORTED THAT A TRACTOR TRAILER ROLLED OVER , CAUSE UNKNOWN, AND AS A RESULT THE TRAILER IS LEAKING HYDROCHLORIC ACID.
Incident Type:	MOBILE
Additional Information:	CALLER STATED THAT 4 LANES ON I-45 WERE CLOSED. THE AMOUNT THAT LEAKED OUT WAS STATED AS BEING OVER 100 GALLONS.
Any Fatalities:	No
Number of Fatalities:	
Remedial Action Taken:	SODA ASH BEING APPLIED TO THE SPILL/ LEAK BEING SECURED
Medium Affected:	LAND
Medium Description:	ASPHALT / CONCRETE
Railroad Involved:	
Pipeline Type Involved:	
Source:	TELEPHONE
Materials Spilled	HYDROCHLORIC ACID

Banks Environmental Data, Inc. - 1601 Rio Grande, Ste. 331 - Austin, TX 78701 - 800.531.5255 P - 512.478.1433 F
www.banksenvdata.com

MapID 35: ERNS - INTERSECTION OF I 45N

Map ID #35	**ERNS - ERNS List**	**Source: EPA/National Response Center**
NRC Report #: 283512	**Secondary ID: NA**	**Banks ID: 283512**
		Rel. Loc.: 0.01 miles NW
INTERSECTION OF I 45N, HOUSTON, TX		Elevation: 56.33 feet (+56.33)

Responsible Party:	TEXAS NEW MEXICO PIPELINE
Incident Location:	
Incident Date/Time:	3/16/1995 11:45 AM
Cause of Incident:	OTHER
Description of Incident:	12" PIPELINE/WHILE BUILDING A CREEK CROSSING THE PIPELINE BURPED OUTSOME MATERIAL
Incident Type:	PIPELINE
Additional Information:	
Any Fatalities:	Unknown
Number of Fatalities:	
Remedial Action Taken:	USED ABSORBENTS/VAC TRUCK
Medium Affected:	WATER
Medium Description:	LITTLE WHITE OAK BAYOU
Railroad Involved:	
Pipeline Type Involved:	UNKNOWN
Source:	UNAVAILABLE
Materials Spilled	OIL: CRUDE

Banks Environmental Data, Inc. - 1601 Rio Grande, Ste. 331 - Austin, TX 78701 - 800.531.5255 P - 512.478.1433 F
www.banksenvdata.com

MapID 41: ERNS - 7926 N SHEPHERD

Map ID #41	**ERNS - ERNS List**	**Source: EPA/National Response Center**
NRC Report #: 311783	**Secondary ID: NA**	**Banks ID: 311783**
		Rel. Loc.: 0.05 miles S
7926 N SHEPHERD, HOUSTON, TX		Elevation: 82.16 feet (+82.16)

Responsible Party:	MAT ENTERPRISE
Incident Location:	
Incident Date/Time:	10/23/1995 1:30 PM
Cause of Incident:	UNKNOWN
Description of Incident:	PUMP #5 AT GAS STATION IS LEAKING WHERE HOSE COMES OUT OF PUMP
Incident Type:	FIXED
Additional Information:	GAS STATION HAS BEEN INFORMED OF LEAK BUT HAS DONE NOTHING TO CORRECT /CALLER WOULD LIKE TO BE KEPT CONFIDENTIAL
Any Fatalities:	Unknown
Number of Fatalities:	
Remedial Action Taken:	NONE
Medium Affected:	LAND
Medium Description:	CONCRETE
Railroad Involved:	
Pipeline Type Involved:	UNKNOWN
Source:	UNAVAILABLE
Materials Spilled	GASOLINE: AUTOMOTIVE (4.23G PB/G

MapID 60: ERNS - 11301 I-45 NORTH

Map ID #60	**ERNS - ERNS List**	**Source: EPA/National Response Center**
NRC Report #: 32400	**Secondary ID: NA**	**Banks ID: 32400**
		Rel. Loc.: 0.06 miles SW
11301 I-45 NORTH, HOUSTON, TX		Elevation: 87.69 feet (+87.69)

Responsible Party:	HOUSTON LIGHTING & POWER
Incident Location:	
Incident Date/Time:	7/23/1990 6:25 PM
Cause of Incident:	NATURAL PHENOMENON
Description of Incident:	POLE TRANSFORMER / UNIT WAS STRUCK BY LIGHTNING.
Incident Type:	FIXED
Additional Information:	
Any Fatalities:	Unknown
Number of Fatalities:	
Remedial Action Taken:	USING SORBENT MATERIALS TO PICK UP ANY VISIBLE MATERIAL. MAJORITY OFSPILL WAS WASHED DOWN THE STORM DRAIN BY A HEAVY RAINFALL.
Medium Affected:	WATER
Medium Description:	CONCRET LOT AND STORM DRAIN
Railroad Involved:	
Pipeline Type Involved:	UNKNOWN
Source:	UNAVAILABLE
Materials Spilled	OIL, MISC: MINERAL

MapID 61: ERNS - 10303

Map ID #61	**ERNS - ERNS List**	**Source: EPA/National Response Center**
NRC Report #: 582007	**Secondary ID: NA**	**Banks ID: 582007**
		Rel. Loc.: 0.06 miles NW
10303, HOUSTON, TX		Elevation: 85.1 feet (+85.1)

Responsible Party:	EXXON MOBILE
Incident Location:	GAS STATION 60125
Incident Date/Time:	10/4/2001 7:15 PM
Cause of Incident:	OTHER
Description of Incident:	THE CALLER STATED A CUSTOMER LEFT NOZZLE IN CAR AS THEY DROVE OFF SPILLING GASOLINE FROM A PUMP AT A GAS STATION ONTO THE PAVEMENT< STORM DRAIN.
Incident Type:	FIXED
Additional Information:	THE CALLER HAD NO ADDITIONAL INFORMATION.
Any Fatalities:	No
Number of Fatalities:	
Remedial Action Taken:	ABSORBENTS APPLIED,MATERIAL CONTAINED
Medium Affected:	WATER
Medium Description:	PAVEMENT< STORM DRAIN
Railroad Involved:	
Pipeline Type Involved:	
Source:	TELEPHONE
Materials Spilled	GASOLINE: AUTOMOTIVE (UNLEADED)

Banks Environmental Data, Inc. - 1601 Rio Grande, Ste. 331 - Austin, TX 78701 - 800.531.5255 P - 512.478.1433 F
www.banksenvdata.com

MapID 77: ERNS - 7800 N SHEPHERD DR

Map ID #77	**ERNS - ERNS List**	**Source: EPA/National Response Center**
NRC Report #: 310947	**Secondary ID: NA**	**Banks ID: 310947**
		Rel. Loc.: 0.07 miles S
7800 N SHEPHERD DR, HOUSTON, TX		Elevation: 82.37 feet (+82.37)

Responsible Party:	FFE TRUCKING CO
Incident Location:	
Incident Date/Time:	10/16/1995 8:00 AM
Cause of Incident:	OPERATOR ERROR
Description of Incident:	TRACTOR TRAILER / DRIVER RAN OVER CURB AND RUPTURED SADDLE TANKS /CAPACITY OF TANKS 250GAL
Incident Type:	MOBILE
Additional Information:	
Any Fatalities:	Unknown
Number of Fatalities:	
Remedial Action Taken:	SECURED / ABSORBENTS AND BOOMS USED FOR CLEANUP
Medium Affected:	LAND
Medium Description:	CONCRETE / ASPHALT
Railroad Involved:	
Pipeline Type Involved:	UNKNOWN
Source:	UNAVAILABLE
Materials Spilled	OIL, FUEL: NO. 2-D

MapID 81: ERNS - 121 OBION

Map ID #81	**ERNS - ERNS List**	**Source: EPA/National Response Center**
NRC Report #: 1033081	**Secondary ID: NA**	**Banks ID: 1033081**
		Rel. Loc.: 0.08 miles SE
121 OBION, HOUSTON, TX 77076		Elevation: 74.56 feet (+74.56)

Responsible Party:	CENTERPOINT ENERGY
Incident Location:	
Incident Date/Time:	12/12/2012 7:10 PM
Cause of Incident:	OPERATOR ERROR
Description of Incident:	THE CALLER REPORTED THAT NATURAL GAS RELEASED FROM THE DISTRIBUTION SERVICE LINE DUE TO AN EMPLOYEE ACCIDENT. AS A RESULT A FIRE IGNITED CAUSING DAMAGE TO A PRIVATE RESIDENCE. THE DAMAGE AMOUNT IS UNKNOWN, OVER THE REPORTABLE THRESHOLD BUT UNDER 200K.
Incident Type:	PIPELINE
Additional Information:	THE IGNITION OF GAS IS WHAT CAUSED THE STRUCTURE TO CATCH FIRE.
Any Fatalities:	No
Number of Fatalities:	
Remedial Action Taken:	LINE HAS BEEN SHUTDOWN. SECURED AT 2147, LOCAL INSPECTOR IS ENROUTE.
Medium Affected:	AIR
Medium Description:	/ ATMOSPHERE- NO OFF SITE IMPACT
Railroad Involved:	
Pipeline Type Involved:	DISTRIBUTION
Source:	TELEPHONE
Materials Spilled	NATURAL GAS

Banks Environmental Data, Inc. - 1601 Rio Grande, Ste. 331 - Austin, TX 78701 - 800.531.5255 P - 512.478.1433 F
www.banksenvdata.com

MapID 88: ERNS - 1600 SMITH STREET

Map ID #88	**ERNS - ERNS List**	**Source: EPA/National Response Center**
NRC Report #: 715833	**Secondary ID: NA**	**Banks ID: 715833**
		Rel. Loc.: 0.09 miles E
1600 SMITH STREET, HOUSTON, TX 77002		Elevation: 47.36 feet (+47.36)

Responsible Party:	HEC PETROLEUM
Incident Location:	
Incident Date/Time:	3/12/2004 10:45 AM
Cause of Incident:	EQUIPMENT FAILURE
Description of Incident:	DRILL//////////////////////////SPILLED 60 BARRELS OF CRUDE INTO A MARSH//////////////////////////DRILL//////////////////////////////DRILL//////////////////////
Incident Type:	STORAGE TANK
Additional Information:	////////////////////////////////DRILL//DRILL////////////////////////////////////
Any Fatalities:	No
Number of Fatalities:	
Remedial Action Taken:	DRILL
Medium Affected:	WATER
Medium Description:	LAKE STEVENSON
Railroad Involved:	
Pipeline Type Involved:	
Source:	TELEPHONE
Materials Spilled	OIL: DIESEL

MapID 88: ERNS - 1600 SMITH, SUITE 5000

Map ID #88	**ERNS - ERNS List**	**Source: EPA/National Response Center**
NRC Report #: 803239	**Secondary ID: NA**	**Banks ID: 803239**
		Rel. Loc.: 0.09 miles E
1600 SMITH, SUITE 5000, HOUSTON, TX 77002		Elevation: 47.36 feet (+47.36)

Responsible Party:	TANA EXPLORATION COMPANY LLC
Incident Location:	WEST CAMERON BLOCK 116, WELL NO. 002, LEASE OCS-G22513
Incident Date/Time:	7/6/2006 4:25 AM
Cause of Incident:	UNKNOWN
Description of Incident:	A SHEEN WAS DISCOVERED FROM WELL NO. 002 (THE 253 MODU) AND WAS DETERMINED TO BE COMING FROM THE RIG OVERFLOW CONTAINMENT PAN OF THE ACCUMULATOR (SOLUBLE WATER BASE FLUID). THE SHEEN IS A BLUE - GREEN COLOR ABOUT 2 TO 3 FEET WIDE (LENGTH UNKNOWN) AND IS SELF DISSIPATING. THE LEAK HAS STOPPED.
Incident Type:	UNKNOWN SHEEN
Additional Information:	VOLUME IS UNKNOWN. OPERATOR ADVISED 1 DROP APPROXIMATELY EVERY 5 SECONDS.
Any Fatalities:	No
Number of Fatalities:	
Remedial Action Taken:	
Medium Affected:	WATER
Medium Description:	GULF OF MEXICO
Railroad Involved:	
Pipeline Type Involved:	
Source:	WEB REPORT
Materials Spilled	UNKNOWN OIL

Banks Environmental Data, Inc. - 1601 Rio Grande, Ste. 331 - Austin, TX 78701 - 800.531.5255 P - 512.478.1433 F
www.banksenvdata.com

MapID 98: ERNS - 6767 NORTH FREEWAY

Map ID #98	**ERNS - ERNS List**	**Source: EPA/National Response Center**
NRC Report #: 808652	**Secondary ID: NA**	**Banks ID: 808652**
		Rel. Loc.: 0.1 miles NW
6767 NORTH FREEWAY, HOUSTON, TX 77076		Elevation: 77.98 feet (+77.98)

Responsible Party:	YELLOW TRANSPORTATION
Incident Location:	YELLOW TRANSPORTATION, AT THE TERMINAL (#HOU)
Incident Date/Time:	8/21/2006 7:33 PM
Cause of Incident:	OPERATOR ERROR
Description of Incident:	CALLER IS REPORTING A MATERIAL RELEASE FROM TWO 55 GALLON DRUMS INSIDE THE TRACTOR TRAILER TRUCK DUE TO THE DRIVER SLAMMING ON THE BRAKES AND CAUSING THE OTHER FREIGHT INSIDE THE TRAILER TO CRUSH BOTH OF THE DRUMS. CALLER DOES NOT KNOW WHY THE DRIVER HAD TO SLAM ON THE BRAKES. ONE DRUM WAS HOLDING "KATHON CG PRESERVATIVE" AND THE OTHER WAS HOLDING "ROZONE 2000 MILDEWCIDE".
Incident Type:	MOBILE
Additional Information:	CALLER STATES ABOUT 5 GALLONS OF THE MATERIAL REACHED THE CONCRETE.
Any Fatalities:	No
Number of Fatalities:	
Remedial Action Taken:	A CONTRACTOR (MILSTEAD ENVIRONMENTAL) HAS BEEN HIRED, NEUTRALIZED THE MATERIAL, OVERPACKED THE DRUMS, AND CLEANUP IS STILL UNDERWAY
Medium Affected:	OTHER
Medium Description:	INSIDE THE TRAILER, CONCRETE
Railroad Involved:	
Pipeline Type Involved:	
Source:	TELEPHONE
Materials Spilled	KATHON CG PRESERVATIVE (UN3265 CORROSIVE LIQUID ACIDIC ORGANIC NOS), ROZONE 2000 MILDEWCIDE (UN2927 - TOXIC LIQUID CORROSIVE ORGANIC NOS)

Banks Environmental Data, Inc. - 1601 Rio Grande, Ste. 331 - Austin, TX 78701 - 800.531.5255 P - 512.478.1433 F
www.banksenvdata.com

MapID 98: ERNS - 6767 NORTH FREEWAY

Map ID #98	**ERNS - ERNS List**	**Source: EPA/National Response Center**
NRC Report #: 139703	**Secondary ID: NA**	**Banks ID: 139703**
		Rel. Loc.: 0.1 miles NW
6767 NORTH FREEWAY, HOUSTON, TX 77076		Elevation: 77.98 feet (+77.98)

Responsible Party:	YELLOW FREIGHT
Incident Location:	
Incident Date/Time:	10/7/1992 8:00 AM
Cause of Incident:	OPERATOR ERROR
Description of Incident:	9 5 GALLON PALES/TOPS WERE NOT PROPERLY SECURED
Incident Type:	MOBILE
Additional Information:	
Any Fatalities:	Unknown
Number of Fatalities:	
Remedial Action Taken:	NONE
Medium Affected:	UNKNOWN
Medium Description:	
Railroad Involved:	
Pipeline Type Involved:	UNKNOWN
Source:	UNAVAILABLE
Materials Spilled	PAINT

MapID 98: ERNS - AT ONE OF THEIR FACILITIES 6767 NORTH FR

Map ID #98	**ERNS - ERNS List**	**Source: EPA/National Response Center**
Report #: 15340	**Secondary ID: NA**	**Banks ID: 87-15340**
		Rel. Loc.: 0.1 miles NW
AT ONE OF THEIR FACILITIES 6767 NORTH FREEWAY, HOUSTON, TX		Elevation: 77.98 feet (+77.98)

Responsible Party:	
Incident Location:	AT ONE OF THEIR FACILITIES
Incident Date/Time:	12/7/1987 12:00 AM
Cause of Incident:	
Description of Incident:	2 GALLONS CANS/THE LIDS WERE OFF THE CANS FOR AN UNK REASON.
Incident Type:	
Additional Information:	
Any Fatalities:	No
Number of Fatalities:	0
Remedial Action Taken:	PAINT WAS ABSORBED WITH FLOOR DRY.
Medium Affected:	
Medium Description:	
Railroad Involved:	
Pipeline Type Involved:	
Source:	
Materials Spilled	PAINT UN1263

MapID 106: ERNS - 8700 NORTH FREEWAY

Map ID #106	**ERNS - ERNS List**	**Source: EPA/National Response Center**
NRC Report #: 966310	**Secondary ID: NA**	**Banks ID: 966310**
		Rel. Loc.: 0.11 miles N
8700 NORTH FREEWAY, HOUSTON, TX		Elevation: 80.76 feet (+80.76)

Responsible Party:	EXXON MOBIL PIPELINE COMPANY
Incident Location:	
Incident Date/Time:	2/2/2011 5:30 AM
Cause of Incident:	EQUIPMENT FAILURE
Description of Incident:	CALLER REPORTED A SUMP THAT FILLED UP AND RAN OVER CAUSING A SPILL OF MATERIALS.
Incident Type:	FIXED
Additional Information:	NONE
Any Fatalities:	No
Number of Fatalities:	
Remedial Action Taken:	EXCAVATED SOIL, CLEAN UP CREW ON-SITE
Medium Affected:	LAND
Medium Description:	
Railroad Involved:	
Pipeline Type Involved:	
Source:	TELEPHONE
Materials Spilled	OIL, FUEL: NO. 1-D

MapID 113: ERNS -

Map ID #113	**ERNS - ERNS List**	**Source: EPA/National Response Center**
NRC Report #: 814479	**Secondary ID: NA**	**Banks ID: 814479**
		Rel. Loc.: 0.1 miles E
HOUSTON, TX		Elevation: 33.66 feet (+33.66)

Responsible Party:	LANDSTAR SYSTEM
Incident Location:	ON THE INTERCHANGE RAMP OF HWY 59 TO INTERSTATE 45
Incident Date/Time:	10/12/2006 11:00 AM
Cause of Incident:	OPERATOR ERROR
Description of Incident:	THE CALLER IS REPORTING A RELEASE OF MATERIALS ONTO THE GROUND FROM A OVERTURNED TRACTOR TRAILER DUE TO A TRANSPORT ACCIDENT.
Incident Type:	MOBILE
Additional Information:	THE CALLER HAD NO ADDITIONAL INFORMATION.
Any Fatalities:	No
Number of Fatalities:	
Remedial Action Taken:	CLEAN UP UNDERWAY, CONTRACTOR HAS BEEN HIRED (US ENVIRONMENTAL)
Medium Affected:	LAND
Medium Description:	
Railroad Involved:	
Pipeline Type Involved:	
Source:	TELEPHONE
Materials Spilled	NOS UN1993 (FLAMABLE CLASS 3)

MapID 117: ERNS - JEFFERSON ST AND MAIN ST

Map ID #117	**ERNS - ERNS List**	**Source: EPA/National Response Center**
NRC Report #: 758680	**Secondary ID: NA**	**Banks ID: 758680**
		Rel. Loc.: 0.12 miles N
JEFFERSON ST AND MAIN ST, HOUSTON, TX		Elevation: 45.43 feet (+45.43)

Responsible Party:	METROPOLITAN TRANSIT OF HARRIS COUNTY
Incident Location:	
Incident Date/Time:	5/13/2005 6:19 PM
Cause of Incident:	TRANSPORT ACCIDENT
Description of Incident:	A LIGHT RAIL TRAIN WAS INVOLVED IN A GRADE CROSSING ACCIDENT WITH A PASSENGER CAR. DUE TO THE ACCIDENT THE TRAIN WAS TAKEN OUT OF SERVICE AND 54 PASSENGERS WERE TRANSPORTED TO THE NEXT STATION VIA TRAIN AND A BUS.
Incident Type:	RAILROAD NON-RELEASE
Additional Information:	FOUR RAIL PASSENGERS WERE SENT TO THE HOSPITAL WITH MINOR INJURIES.
Any Fatalities:	No
Number of Fatalities:	
Remedial Action Taken:	THE EMS RESPONDED
Medium Affected:	RAIL REPORT (N/A)
Medium Description:	
Railroad Involved:	METROPOLITAN TRANSIT OF HARRIS COUNTY
Pipeline Type Involved:	
Source:	TELEPHONE
Materials Spilled	

Banks Environmental Data, Inc. - 1601 Rio Grande, Ste. 331 - Austin, TX 78701 - 800.531.5255 P - 512.478.1433 F
www.banksenvdata.com

MapID 117: ERNS - 1700 MAIN STREET

Map ID #117	**ERNS - ERNS List**	**Source: EPA/National Response Center**
NRC Report #: 963260	**Secondary ID: NA**	**Banks ID: 963260**
		Rel. Loc.: 0.17 miles N
1700 MAIN STREET, HOUSTON, TX		Elevation: 46.43 feet (+46.43)

Responsible Party:	METROPOLITAN TRANS AUTHORITY HARRIS COUN
Incident Location:	(GREEN BAND SIGNALS)
Incident Date/Time:	12/28/2010 7:34 PM
Cause of Incident:	DERAILMENT
Description of Incident:	CALLER STATED LIGHT RAIL TRAIN LRV110 WAS TRAVELING NORTHBOUND ON MAIN STREET WHEN A US MAIL TRUCK RAN THE LIGHT AND BROAD SIDED THE TRAIN. THERE WAS ONE INJURY FROM THE TRUCK AND ONE INJURY FROM THE TRAIN. CALLER STATED DUE TO THE IMPACT ONE CAR DERAILED.
Incident Type:	RAILROAD NON-RELEASE
Additional Information:	CALLER HAD NO ADDITIONAL INFORMATION.
Any Fatalities:	No
Number of Fatalities:	
Remedial Action Taken:	POLICE AND FIRE WERE ON SCENE, RERAILED THE CAR AND PERFORMED AN INSPECTION, CAR WAS PLACED ON A WHEEL CART AND CONNECTED TO AN ABLE TRAIN THEN PULLED BACK TO THE YARD.
Medium Affected:	RAIL REPORT (N/A)
Medium Description:	
Railroad Involved:	METROPOLITAN TRANS AUTHORITY HARRIS COUN
Pipeline Type Involved:	
Source:	TELEPHONE
Materials Spilled	

Banks Environmental Data, Inc. - 1601 Rio Grande, Ste. 331 - Austin, TX 78701 - 800.531.5255 P - 512.478.1433 F
www.banksenvdata.com

MapID 117: ERNS - MAIN STREET ST. JOSEPH PARKWAY

Map ID #117	**ERNS - ERNS List**	**Source: EPA/National Response Center**
NRC Report #: 930814	**Secondary ID: NA**	**Banks ID: 930814**
		Rel. Loc.: 0.07 miles N
MAIN STREET ST. JOSEPH PARKWAY, HOUSTON, TX 77002		Elevation: 45.9 feet (+45.9)

Responsible Party:	
Incident Location:	
Incident Date/Time:	2/8/2010 3:30 PM
Cause of Incident:	TRANSPORT ACCIDENT
Description of Incident:	A LIGHT RAIL VEHICLE AND A METRO BUS COLLIDED AT AN INTERSECTION / GRADE CROSSING.
Incident Type:	RAILROAD
Additional Information:	A TOTAL OF NINE PEOPLE WERE INJURED. OF THOSE, 3 WERE BUS PASSENGERS, 5 WERE TRAIN PASSENGERS, AND ONE WAS DRIVING THE TRANSIT BUS. NO RAIL EMPLOYEES WERE INJURED. THE TRAIN AND THE BUS ARE OPERATED BY THE SAME AGENCY. THE INVESTIGATING OFFICER WAS DANNY BUGGS, METRO TRANSIT AUTHORITY (REACHABLE VIA 713-881-3043). THE MIDDLE OF THE DRIVER'S SIDE OF THE BUS WAS STRUCK BY THE TRAIN. THE CALLER STATED THAT THE BUS WILL MOST LIKELY BE TOTALED. THE BUS HAS BEEN TOWED TO THE GARAGE. THE TOTAL NUMBER OF BUS PASSENGERS IS UNKNOWN. THE BUS WAS #4060 OF ROUTE 77MLK/LIBERTY. THE PRESENCE OF EMERGENCY VEHICLES IS PREVENTING ALL BUS LINES FROM ENTERING THE STATION, WHICH IS HAVING A SIZABLE IMPACT ON BUS SERVICE.
Any Fatalities:	No
Number of Fatalities:	
Remedial Action Taken:	RE-RAIL IN PROGRESS; BUS HAS BEEN TOWED; INJURED INDIVIDUALS TRANSPORTED TO HOSPITAL
Medium Affected:	NON-RELEASE (N/A)
Medium Description:	
Railroad Involved:	METROPOLITAN TRANS AUTHORITY HARRIS COUN
Pipeline Type Involved:	
Source:	TELEPHONE
Materials Spilled	

Banks Environmental Data, Inc. - 1601 Rio Grande, Ste. 331 - Austin, TX 78701 - 800.531.5255 P - 512.478.1433 F
www.banksenvdata.com

MapID 117: ERNS -

Map ID #117	**ERNS - ERNS List**	**Source: EPA/National Response Center**
NRC Report #: 758339	**Secondary ID: NA**	**Banks ID: 758339**
HOUSTON, TX		Rel. Loc.: 0.12 miles N Elevation: 45.43 feet (+45.43)

Responsible Party:	METROPOLITAN TRANSIT OF HARRIS COUNTY
Incident Location:	MAIN STREET AT JEFFERSON
Incident Date/Time:	5/10/2005 10:20 PM
Cause of Incident:	OTHER
Description of Incident:	CALLER REPORTED THAT A LIGHT RAIL VEHICLE STRUCK A PICKUP TRUCK AT A RAIL CROSSING. THE PICKUP RAN A RED LIGHT AND WAS STRUCK BY THE TRAIN. BECAUSE OF THE ACCIDENT THE TRAIN WAS EVACUATED (25 PASSENGERS). DRIVER OF THE TRUCK DIED AT THE SCENE AND ONE PASSENGER FROM THE TRAIN WAS TRANSPORTED TO THE HOSPITAL WITH SOFT TISSUE INJURIES.
Incident Type:	RAILROAD NON-RELEASE
Additional Information:	PASSENGERS WERE EVACUATED FROM THE LIGHT RAIL VEHICLE AND CONTINUED THEIR COMMUTE BY BUS. CALLER WILL NOTIFY STATE AGENCIES
Any Fatalities:	Yes
Number of Fatalities:	1
Remedial Action Taken:	FIRE AND POLICE RESPONDED
Medium Affected:	RAIL REPORT (N/A)
Medium Description:	GRADE CROSSING ACCIDENT
Railroad Involved:	METROPOLITAN TRANSIT OF HARRIS COUNTY
Pipeline Type Involved:	
Source:	TELEPHONE
Materials Spilled	

Banks Environmental Data, Inc. - 1601 Rio Grande, Ste. 331 - Austin, TX 78701 - 800.531.5255 P - 512.478.1433 F
www.banksenvdata.com

MapID 121: ERNS - TRUCK WAS EASTBOUND ON JEFFERSON STREET

Map ID #121	**ERNS - ERNS List**	**Source: EPA/National Response Center**
NRC Report #: 758336	**Secondary ID: NA**	**Banks ID: 758336**
		Rel. Loc.: 0.12 miles N
TRUCK WAS EASTBOUND ON JEFFERSON STREET, HOUSTON, TX		Elevation: 45.12 feet (+45.12)

Responsible Party:	
Incident Location:	LRV WAS TRAVELLING SOUTHBOUND ON 1800 MAIN STREET
Incident Date/Time:	5/10/2005 10:25 PM
Cause of Incident:	DERAILMENT
Description of Incident:	CALLER REPORTED THAT A LIGHT RAIL CAR STRUCK A PICK UP TRUCK AT A RAIL CROSSING. THE DRIVER OF THE TRUCK IGNORED THE TRAFFIC CONTROL DEVICE AND MADE IT HALFWAY ACROSS THE TRACKS WHEN IT WAS STRUCK IN ITS SIDE. THE FORCE OF IMPACT CAUSED THE TRUCK TO SPIN AROUND AND ITS REAR END COLLIDED WITH A GUIDE POST AT THE TRANSIT CENTER AND WITH THE LIGHT RAIL VEHICLE A SECOND TIME. THE SECOND IMPACT CAUSED THE LIGHT RAIL VEHICLE TO DERAIL.. THE DRIVER OF THE TRUCK DIED AND FOUR PEOPLE ON BOARD THE LIGHT RAIL VEHICLE ARE CLAIMING INJURIES.
Incident Type:	RAILROAD NON-RELEASE
Additional Information:	THERE WERE 25 PEOPLE ON BOARD THE LIGHT RAIL VEHICLE AND ALL 4 THAT WERE CLAIMING INJURIES WERE SENT TO THE HOSPITAL.
Any Fatalities:	Yes
Number of Fatalities:	1
Remedial Action Taken:	FIRE, POLICE, AND MEDICAL EXAMINER RESPONDED TO ACCIDENT
Medium Affected:	RAIL REPORT (N/A)
Medium Description:	GRADE CROSSING ACCIDENT
Railroad Involved:	METRO POLICE DISPATCH
Pipeline Type Involved:	
Source:	TELEPHONE
Materials Spilled	

Banks Environmental Data, Inc. - 1601 Rio Grande, Ste. 331 - Austin, TX 78701 - 800.531.5255 P - 512.478.1433 F
www.banksenvdata.com

MapID 121: ERNS -

Map ID #121	**ERNS - ERNS List**	**Source: EPA/National Response Center**
NRC Report #: 1081605	**Secondary ID: NA**	**Banks ID: 1081605**
		Rel. Loc.: 0.13 miles N
HOUSTON, TX		Elevation: 45.07 feet (+45.07)

Responsible Party:	METRO HOUSTON
Incident Location:	MAIN STREET AND JEFFERSON STREET
Incident Date/Time:	5/2/2014 6:22 PM
Cause of Incident:	OTHER
Description of Incident:	CALLER IS REPORTING THAT AN EAST BOUND VEHICLE RAN A RED LIGHT AND COLLIDED WITH THE SIDE OF A NORTH BOUND LIGHT RAIL TRAIN. CALLER STATED THAT ONE PASSENGER WAS TRANSPORTED TO THE HOSPITAL WITH NON-LIFE THREATENING INJURIES.
Incident Type:	RAILROAD NON-RELEASE
Additional Information:	
Any Fatalities:	No
Number of Fatalities:	
Remedial Action Taken:	
Medium Affected:	RAIL REPORT (N/A)
Medium Description:	
Railroad Involved:	METRO HOUSTON
Pipeline Type Involved:	
Source:	TELEPHONE
Materials Spilled	

Banks Environmental Data, Inc. - 1601 Rio Grande, Ste. 331 - Austin, TX 78701 - 800.531.5255 P - 512.478.1433 F
www.banksenvdata.com

MapID 126: ERNS - 7979 VETERAN'S MEM DRIVE

Map ID #126	**ERNS - ERNS List**	**Source: EPA/National Response Center**
NRC Report #: 388849	**Secondary ID: NA**	**Banks ID: 388849**
		Rel. Loc.: 0.11 miles NW
7979 VETERAN'S MEM DRIVE, HOUSTON, TX 77788		Elevation: 82.08 feet (+82.08)

Responsible Party:	QUAKER STATE Q LUBE
Incident Location:	
Incident Date/Time:	5/27/1997 7:30 AM
Cause of Incident:	OTHER
Description of Incident:	WASTE OIL SEPARATER / WASTE OIL ROSE IN SYSTEM DUE TO TORRENTIAL RAINSIN AREA
Incident Type:	FIXED
Additional Information:	RP FEELS THAT THIS PROBABLY OCCURRED SOMETIME AFTER 1700HRS ON SATURDAY24 MAY 97. CAUSED TO TORRENTIAL DOWNPOUR IN THE AREA
Any Fatalities:	Unknown
Number of Fatalities:	
Remedial Action Taken:	ABSORBENTS USED
Medium Affected:	LAND
Medium Description:	CONCRETE & GRASS
Railroad Involved:	
Pipeline Type Involved:	UNKNOWN
Source:	UNAVAILABLE
Materials Spilled	WASTE OIL

MapID 133: ERNS -

Map ID #133	**ERNS - ERNS List**	**Source: EPA/National Response Center**
NRC Report #: 755342	**Secondary ID: NA**	**Banks ID: 755342**
HOUSTON, TX		Rel. Loc.: 0.14 miles SW Elevation: 45.71 feet (+45.71)

Responsible Party:	METRO TRANSIT AUTHORITY
Incident Location:	2200 BLOCK OF MAIN & WEBSTER STREET
Incident Date/Time:	4/10/2005 12:32 PM
Cause of Incident:	OPERATOR ERROR
Description of Incident:	LIGHT RAIL VEHICLE 106 WAS TRAVELING NB ON MAIN WHEN A MOTOR VEHICLE RAN A RED LIGHT AND STRUCK THE LRV. LIGHT RAIL VEHICLE HAD $1,800 WORTH OF DAMAGE AND THE 3 PASSENGERS FROM LIGHT RAIL VEHICLE WERE TRANSPORTED TO THE HOSPITAL WITH MINOR INJURIES.
Incident Type:	RAILROAD NON-RELEASE
Additional Information:	CALLER STATED THAT ROAD WAS CLOSED FOR 35 MINUTES AND THEN REOPENED.
Any Fatalities:	No
Number of Fatalities:	
Remedial Action Taken:	DRIVER OF VEHICLE WAS SITED
Medium Affected:	NON-RELEASE (N/A)
Medium Description:	
Railroad Involved:	METRO TRANSIT AUTHORITY
Pipeline Type Involved:	
Source:	TELEPHONE
Materials Spilled	

Banks Environmental Data, Inc. - 1601 Rio Grande, Ste. 331 - Austin, TX 78701 - 800.531.5255 P - 512.478.1433 F
www.banksenvdata.com

MapID 140: ERNS - 215 AMUSDON STREET CEDAR CREEK APARTMENT

Map ID #140	**ERNS - ERNS List**	**Source: EPA/National Response Center**
NRC Report #: 986592	**Secondary ID: NA**	**Banks ID: 986592**

Rel. Loc.: 0.16 miles NE

215 AMUSDON STREET CEDAR CREEK APARTMENTS, HOUSTON, TX

Elevation: 52.57 feet (+52.57)

Responsible Party:	
Incident Location:	ACROSS THE STREET FROM THE BELOW ADDRESS.
Incident Date/Time:	8/5/2011 8:00 AM
Cause of Incident:	UNKNOWN
Description of Incident:	CALLER IS REPORTING A SPILL OF AN UNKNOWN MATERIAL FROM A STORAGE TANK DUE TO UNKNOWN CAUSES. CALLER STATES THE MATERIAL IN THE STORAGE TANK IS BLACK AND THE INCIDENT WAS REPORTED A WEEK AGO AND THE STORAGE TANK IS STILL LEAKING.
Incident Type:	STORAGE TANK
Additional Information:	CALLER HAD NO ADDITIONAL INFORMATION.
Any Fatalities:	No
Number of Fatalities:	
Remedial Action Taken:	CALLER IS REPORTING THE FOR THE SECOND TIME IN TWO WEEKS. CALLER STATES THE MATERIAL IS COMING OUT FASTER THAN WHEN HE FIRST REPORTED THE INCIDENT.
Medium Affected:	WATER
Medium Description:	DRAINAGE DITCH
Railroad Involved:	
Pipeline Type Involved:	
Source:	TELEPHONE
Materials Spilled	UNKNOWN MATERIAL

MapID 161: ERNS - 505 WEST CANINO

Map ID #161	**ERNS - ERNS List**	**Source: EPA/National Response Center**
NRC Report #: 1002127	**Secondary ID: NA**	**Banks ID: 1002127**
		Rel. Loc.: 0.18 miles E
505 WEST CANINO, HOUSTON, TX		Elevation: 81.94 feet (+81.94)

Responsible Party:	CENTER POINT ENERGY HOUSTON ELECTRIC
Incident Location:	
Incident Date/Time:	2/3/2012 10:05 PM
Cause of Incident:	NATURAL PHENOMENON
Description of Incident:	INCLEMENT WEATHER CAUSED TWO TRANSFORMERS TO LEAK TRANSFORMER OIL. THE LEAKED OIL ENTERED A DITCH WITH FLOWING WATER. 10 GALLONS OF THE OIL WERE RECOVERED FROM THE DITCH. THE TRANSFORMERS ARE MARKED AS CONTAINING LESS THAN 1 PART PER MILLION OF PCB.
Incident Type:	FIXED
Additional Information:	CALLER INTENDS TO NOTIFY THE TX COMMISSION OF ENVIRONMENTAL QUALITY.
Any Fatalities:	No
Number of Fatalities:	
Remedial Action Taken:	BOOM IS BEING DEPLOYED; AN ENVIRONMENTAL CONTRACTOR IS ON SCENE FOR RECOVERY AND REMEDIATION
Medium Affected:	WATER
Medium Description:	DRAINAGE DITCH
Railroad Involved:	
Pipeline Type Involved:	
Source:	TELEPHONE
Materials Spilled	OIL, MISC: TRANSFORMER

Banks Environmental Data, Inc. - 1601 Rio Grande, Ste. 331 - Austin, TX 78701 - 800.531.5255 P - 512.478.1433 F
www.banksenvdata.com

MapID 175: ERNS - AMUNDSEN ST.

Map ID #175	**ERNS - ERNS List**	**Source: EPA/National Response Center**
NRC Report #: 985417	**Secondary ID: NA**	**Banks ID: 985417**
		Rel. Loc.: 0.2 miles NE
AMUNDSEN ST., HOUSTON, TX		Elevation: 53.09 feet (+53.09)

Responsible Party:	
Incident Location:	CENTRAL APARTMENTS
Incident Date/Time:	8/6/2011 12:00 PM
Cause of Incident:	UNKNOWN
Description of Incident:	CALLER STATED THERE IS A 55-GALLON DRUM NEAR AN APARTMENT COMPLEX THAT IS KNOCKED OVER AND LEAKING A BLACK OIL.
Incident Type:	STORAGE TANK
Additional Information:	NO ADDITIONAL INFORMATION.
Any Fatalities:	No
Number of Fatalities:	
Remedial Action Taken:	NONE
Medium Affected:	LAND
Medium Description:	PARKING LOT
Railroad Involved:	
Pipeline Type Involved:	
Source:	TELEPHONE
Materials Spilled	UNKNOWN BLACK OIL

Banks Environmental Data, Inc. - 1601 Rio Grande, Ste. 331 - Austin, TX 78701 - 800.531.5255 P - 512.478.1433 F
www.banksenvdata.com

MapID 197: ERNS - 102 BENNINGTON

Map ID #197	**ERNS - ERNS List**	**Source: EPA/National Response Center**
NRC Report #: 589676	**Secondary ID: NA**	**Banks ID: 589676**
		Rel. Loc.: 0.22 miles E
102 BENNINGTON, HOUSTON, TX 77022		Elevation: 61.98 feet (+61.98)

Responsible Party:	X CHEM
Incident Location:	
Incident Date/Time:	12/28/2001 9:15 AM
Cause of Incident:	OTHER
Description of Incident:	THE CALLER STATED THAT A CAP ON A TOW TANK WAS NOT SECURELY TIGHT WHICH CAUSED MATERIAL TO SPILL INSIDE A TRAILER.
Incident Type:	MOBILE
Additional Information:	THE CALLER HAD NO ADDITIONAL INFORMATION
Any Fatalities:	No
Number of Fatalities:	
Remedial Action Taken:	RESEALED THE CAP
Medium Affected:	LAND
Medium Description:	GROUND / INSIDE TRAILER
Railroad Involved:	
Pipeline Type Involved:	
Source:	TELEPHONE
Materials Spilled	FLAMMABLE LIQUID (XYLENOS)

Banks Environmental Data, Inc. - 1601 Rio Grande, Ste. 331 - Austin, TX 78701 - 800.531.5255 P - 512.478.1433 F
www.banksenvdata.com

MapID 213: ERNS - 1201 CROSSTIMBERS

Map ID #213	**ERNS - ERNS List**	**Source: EPA/National Response Center**
NRC Report #: 780430	**Secondary ID: NA**	**Banks ID: 780430**
		Rel. Loc.: 0.24 miles SW
1201 CROSSTIMBERS, HOUSTON, TX		Elevation: 56.77 feet (+56.77)

Responsible Party:	JD CAR CARE
Incident Location:	
Incident Date/Time:	11/23/2005 12:00 PM
Cause of Incident:	DUMPING
Description of Incident:	CALLER IS REPORTING THAT THE SUSPECTED RESPONSIBLE PARTY IS DUMPING USED MOTOR OIL INTO THE BAYOU FROM FIVE TO SEVEN 55 GALLON OIL DRUMS.
Incident Type:	STORAGE TANK
Additional Information:	CALLER HAD NO ADDITIONAL INFORMATION.
Any Fatalities:	No
Number of Fatalities:	
Remedial Action Taken:	NONE
Medium Affected:	WATER
Medium Description:	/ UNKNOWN BAYOU / SOIL
Railroad Involved:	
Pipeline Type Involved:	
Source:	TELEPHONE
Materials Spilled	OIL, MISC: MOTOR

Banks Environmental Data, Inc. - 1601 Rio Grande, Ste. 331 - Austin, TX 78701 - 800.531.5255 P - 512.478.1433 F
www.banksenvdata.com

MapID 219: ERNS - 8331 SWEETWATER LANE

Map ID #219	**ERNS - ERNS List**	**Source: EPA/National Response Center**
NRC Report #: 1056905	**Secondary ID: NA**	**Banks ID: 1056905**
		Rel. Loc.: 0.2 miles NE
8331 SWEETWATER LANE, HOUSTON, TX		Elevation: 82.43 feet (+82.43)

Responsible Party:	UPS
Incident Location:	
Incident Date/Time:	8/12/2013 12:20 AM
Cause of Incident:	OTHER
Description of Incident:	CALLER IS REPORTING A RELEASE OF CHLOROFORM FROM A SMALL PACKAGE. THE PACKAGE WAS DAMAGE IN TRANSIT AND BROKE THE INNER CONTAINER.
Incident Type:	FIXED
Additional Information:	CALLER WILL NOTIFY TCEQ.
Any Fatalities:	No
Number of Fatalities:	
Remedial Action Taken:	IN HOUSE RESPONDERS CLEANED UP THE SPILL.
Medium Affected:	AIR
Medium Description:	
Railroad Involved:	
Pipeline Type Involved:	
Source:	TELEPHONE
Materials Spilled	CHLOROFORM

MapID 228: ERNS - 1600 MAIN ST AT LEELAND

Map ID #228	**ERNS - ERNS List**	**Source: EPA/National Response Center**
NRC Report #: 771858	**Secondary ID: NA**	**Banks ID: 771858**
		Rel. Loc.: 0.25 miles NE
1600 MAIN ST AT LEELAND, HOUSTON, TX		Elevation: 45.11 feet (+45.11)

Responsible Party:	
Incident Location:	
Incident Date/Time:	9/8/2005 3:59 PM
Cause of Incident:	TRANSPORT ACCIDENT
Description of Incident:	A LIGHT RAIL TRAIN STRUCK A PASSENGER CAR AT AN INTERSECTION.
Incident Type:	RAILROAD NON-RELEASE
Additional Information:	EIGHT PASSENGERS ON BOARD THE LIGHT RAIL TRAIN AND THE DRIVER OF THE PASSENGERS OF THE CAR WERE SENT TO THE HOSPITAL WITH NON-LIFE THREATENING INJURIES.
Any Fatalities:	No
Number of Fatalities:	
Remedial Action Taken:	THE EMS RESPONDED
Medium Affected:	RAIL REPORT (N/A)
Medium Description:	
Railroad Involved:	METROPOLITAN TRANSIT AUTHORITY
Pipeline Type Involved:	
Source:	TELEPHONE
Materials Spilled	

Banks Environmental Data, Inc. - 1601 Rio Grande, Ste. 331 - Austin, TX 78701 - 800.531.5255 P - 512.478.1433 F
www.banksenvdata.com

MapID 228: ERNS - GRADE CROSSING

Map ID #228	**ERNS - ERNS List**	**Source: EPA/National Response Center**
NRC Report #: 851184	**Secondary ID: NA**	**Banks ID: 851184**
		Rel. Loc.: 0.19 miles NE
GRADE CROSSING, HOUSTON, TX		Elevation: 44.37 feet (+44.37)

Responsible Party:	
Incident Location:	INTERSECTION OF MAIN STREET AND PEASE
Incident Date/Time:	10/9/2007 3:04 PM
Cause of Incident:	TRANSPORT ACCIDENT
Description of Incident:	CALLER IS REPORTING THAT THERE WAS AN ACCIDENT BETWEEN A TRAIN AND A VEHICLE AT A GRADE CROSSING. THERE WERE 7 PEOPLE TRANSPORTED FROM THE TRAIN AND TWO FROM THE VEHICLE WHO ALL WENT TO THE HOSPITAL. NO FATALITIES YET RECORDED. THIS ACCIDENT RESULTED IN SOMETHING OF AN EVACUATION WHEN THE FIRE DEPARTMENT CAME AND ASSISTED THEM OFF OF THE TRAIN AND THEY WERE DIRECTED TO THE NEXT STATION WHICH WAS TWO CITY BLOCKS AND SOME WENT ONTO BUSES. THE TRACK WAS CLOSED FOR FORTY MINUTES.
Incident Type:	RAILROAD NON-RELEASE
Additional Information:	CALLER HAS NO ADDITIONAL INFORMATION.
Any Fatalities:	No
Number of Fatalities:	
Remedial Action Taken:	FIRE DEPARTMENT TRANSPORTED PASSENGERS, VEHICLE WAS REMOVED, DEBRIS WAS CLEANED UP
Medium Affected:	
Medium Description:	
Railroad Involved:	METROPOLITAN TRANS AUTHORITY HARRIS COUN
Pipeline Type Involved:	
Source:	TELEPHONE
Materials Spilled	

MapID 228: ERNS -

Map ID #228	**ERNS - ERNS List**	**Source: EPA/National Response Center**
NRC Report #: 1131606	**Secondary ID: NA**	**Banks ID: 1131606**
		Rel. Loc.: 0.19 miles NE
HOUSTON, TX		Elevation: 44.37 feet (+44.37)

Responsible Party:	
Incident Location:	MAIN ST. & PEAS CROSSING
Incident Date/Time:	10/24/2015 3:02 PM
Cause of Incident:	OTHER
Description of Incident:	AT 1502CDT, A LIGHT RAIL TRAIN STRUCK A PASSENGER VAN AND A PASSENGER SUV AT A TRAFFIC CROSSING, AFTER THE DRIVERS FAILED TO YIELD THE WESTBOUND TRAFFIC SIGNALS. THREE OCCUPANTS FROM THE PASSENGER VEHICLE'S SUFFERED INJURIES, IN ADDITION TO THREE (3) OF THE TRAINS PASSENGERS BEING INJURED. ALL SIX WERE TRANSPORTED TO LOCAL HOSPITAL (3 SUFFERED FACE LACERATIONS); DETAILS ARE PENDING.
Incident Type:	RAILROAD NON-RELEASE
Additional Information:	* THE TRACK WAS CLOSED FOR APPROXIMATELY 45 MINUTES AND HAS SINCE BEEN REOPENED.
Any Fatalities:	No
Number of Fatalities:	
Remedial Action Taken:	
Medium Affected:	RAIL REPORT (N/A)
Medium Description:	/ TRAIN VS. VEHICLES
Railroad Involved:	METROPOLITAN TRANSIT AUTHORITY HARRIS
Pipeline Type Involved:	
Source:	TELEPHONE
Materials Spilled	

Banks Environmental Data, Inc. - 1601 Rio Grande, Ste. 331 - Austin, TX 78701 - 800.531.5255 P - 512.478.1433 F
www.banksenvdata.com

MapID 228: ERNS - MAIN AND PEASE ST

Map ID #228	**ERNS - ERNS List**	**Source: EPA/National Response Center**
NRC Report #: 1130645	**Secondary ID: NA**	**Banks ID: 1130645**
		Rel. Loc.: 0.19 miles NE
MAIN AND PEASE ST, HOUSTON, TX		Elevation: 44.37 feet (+44.37)

Responsible Party:	
Incident Location:	
Incident Date/Time:	10/9/2015 10:19 PM
Cause of Incident:	TRESPASSER
Description of Incident:	CALLER STATED A POV RAN A SIGNAL LIGHT AND THE LRV STRUCK THE VEHICLE CAUSING SIGNIFICANT DAMAGE TO THE TRAIN.
Incident Type:	RAILROAD NON-RELEASE
Additional Information:	
Any Fatalities:	No
Number of Fatalities:	
Remedial Action Taken:	UNDER INVESTIGATION
Medium Affected:	NON-RELEASE (N/A)
Medium Description:	TRESPASSER
Railroad Involved:	METRO RAIL HOUSTON
Pipeline Type Involved:	
Source:	TELEPHONE
Materials Spilled	

MapID 228: ERNS - MAIN ST AND PEAS ST

Map ID #228	**ERNS - ERNS List**	**Source: EPA/National Response Center**
NRC Report #: 1161005	**Secondary ID: NA**	**Banks ID: 1161005**
		Rel. Loc.: 0.19 miles NE
MAIN ST AND PEAS ST, HOUSTON, TX		Elevation: 44.37 feet (+44.37)

Responsible Party:	
Incident Location:	
Incident Date/Time:	9/28/2016 11:49 AM
Cause of Incident:	OTHER
Description of Incident:	CALLER IS REPORTING A TRAIN AND VEHICLE AT AN INTERSECTION. THE DAMAGE FOR THIS INCIDENT IS ESTIMATED TO BE 36,000 DOLLARS.
Incident Type:	RAILROAD NON-RELEASE
Additional Information:	
Any Fatalities:	No
Number of Fatalities:	
Remedial Action Taken:	INVESTIGATION WAS CONDUCTED
Medium Affected:	NON-RELEASE (N/A)
Medium Description:	
Railroad Involved:	METROPOLITAN TRANSIT AUTHORITY HARRIS
Pipeline Type Involved:	
Source:	TELEPHONE
Materials Spilled	

End of ERNS Sites Section

Banks Environmental Data, Inc. - 1601 Rio Grande, Ste. 331 - Austin, TX 78701 - 800.531.5255 P - 512.478.1433 F
www.banksenvdata.com

MapID 311: ST NPL - 1403 ENNIS ST

BANKS ENVIRONMENTAL DATA A DIVISION OF THE BANKS GROUP

ST NPL - State/Tribal Equivalent NPL

Map ID #311	**ST NPL - State/Tribal Equivalent NPL**	**Source: TCEQ**
TCEQ Regulated ID: RN100668300	**TCEQ Internal ID: SUP123**	**Banks ID: RN100668300**
LA PATA OIL COMPANY		Rel. Loc.: 0.78 miles E
1403 ENNIS ST, HOUSTON, TX 77003		Elevation: 43.39 feet (+43.39)

Status:	INACTIVE
Status Date:	8/7/1998
Owner Contact Name:	Patterson, Jeff
Owner Contact Phone:	512-239-2489
State Contact Name:	JEPATTER
HRS Score:	6.64
Additional Site Information:	DELETED, NFA/DELETION, REMEDIAL ACTION COMPLETE-RA CONSTR CLOSE OUT RPT APPR, FINAL DELETION PUBLISHED, DEED NOTICE FILED
Link to Additional Information:	http://www.tceq.state.tx.us/remediation/superfund/state/lapata.html

End of ST NPL Sites Section

Banks Environmental Data, Inc. - 1601 Rio Grande, Ste. 331 - Austin, TX 78701 - 800.531.5255 P - 512.478.1433 F
www.banksenvdata.com

MapID 221: SWLF - 2600 Keene

SWLF - State/Tribal Disposal or Landfill

Map ID #221	**SWLF - State/Tribal Disposal or Landfill**	**Source: TCEQ**
TCEQ Closed Landfill Inventory Unnumbered: UNUM_243	**Secondary ID: NA**	**Banks ID: UNUM_243**
G. Rodriguez		Rel. Loc.: 0.18 miles E
2600 Keene, TX		Elevation: 48.96 feet (+48.96)

Detail #1	
Facility Status:	CLOSED
Acres:	
Estimated Closure Date:	
Additional Location Information:	Identified in list of City of Houston sites dated 8/92; type 1 landfill; Key Map 493C Closure confirmed in 8/92 list of City of Houston sites
Facility Owner Name:	
Permit Status:	

Banks Environmental Data, Inc. - 1601 Rio Grande, Ste. 331 - Austin, TX 78701 - 800.531.5255 P - 512.478.1433 F
www.banksenvdata.com

MapID 290: SWLF - 1000 Turnay Rd

Map ID #290	**SWLF - State/Tribal Disposal or Landfill**	**Source: TCEQ**
TCEQ Closed Landfill Inventory Unnumbered: UNUM_257	**Secondary ID: NA**	**Banks ID: UNUM_257**
Trees of Houston		Rel. Loc.: 0.43 miles W
1000 Turnay Rd, TX		Elevation: 80.95 feet (+80.95)

Detail #1	
Facility Status:	CLOSED
Acres:	
Estimated Closure Date:	
Additional Location Information:	Harris County PA#36-permit denied, site closed; Identified in list of Harris County sites dated 8/92 Closure confirmed in 8/92 list of Harris County sites
Facility Owner Name:	
Permit Status:	

Banks Environmental Data, Inc. - 1601 Rio Grande, Ste. 331 - Austin, TX 78701 - 800.531.5255 P - 512.478.1433 F
www.banksenvdata.com

MapID 290: SWLF - Turney Drive-S. if Hall's Bayou in Airli

Map ID #290	**SWLF - State/Tribal Disposal or Landfill**	**Source: TCEQ**
TCEQ Closed Landfill Inventory Unnumbered: UNUM_1658	**Secondary ID: NA**	**Banks ID: UNUM_1658**
Trees of Houston		Rel. Loc.: 0.43 miles W
Turney Drive-S. if Hall's Bayou in Airlines Farms Subdivision, TX		Elevation: 80.95 feet (+80.95)

Detail #1	
Facility Status:	CLOSED
Acres:	
Estimated Closure Date:	
Additional Location Information:	
Facility Owner Name:	
Permit Status:	

End of SWLF Sites Section

MapID 8: LPST - 4324 NORTH FWY

BANKS ENVIRONMENTAL DATA
A DIVISION OF THE BANKS GROUP

LPST - State/Tribal Leaking Storage Tank

Map ID #8	**LPST - State/Tribal Leaking Storage Tank**	**Source: TCEQ**
LPST ID: 091133	**Facility ID: 0033104**	**Banks ID: 091133**
SHELL OIL CO		Rel. Loc.: 0.03 miles SE
4324 NORTH FWY, HOUSTON, TX 77022		Elevation: 58.14 feet (+58.14)

Status:	6A-Final concurrence issued, case close		
Leak Discovery Date:	6/7/1986		
Damage Description:	gw impacted, no apparent threats or impacts to receptors		
Leak Closure Date:	12/14/1998		
Owner Contact Name:	SHELL OIL CO		
Facility Information from Related UST			
Facility Contact Name:			
Facility Contact Phone:	7136912777		
Facility Status:	INACTIVE		
Facility Type:	RETAIL		
Number of ASTs:	0		
Number of USTs:	0		
Tank #:	**#1**	**#2**	**#3**
Status:	REMOVED FROM GROUND	REMOVED FROM GROUND	REMOVED FROM GROUND
Status Date:	1/31/1994	10/7/1998	10/7/1998
Capacity:	550	10000	10000
Install Date:	1/1/1968	1/1/1968	1/1/1968
Above or Below Ground Tank:	below	below	below
Unit ID:			
Construction Material:			
Piping Type:	Gravity		
Piping Material:	Steel	FRP (fiberglass-reinforced plastic)	FRP (fiberglass-reinforced plastic)
Tank Contents:			
Tank Release Vapor Monitor Status Stage 1:			
Corrosion Protection:		FRP_tank_or_piping_noncorrodible	FRP_tank_or_piping_noncorrodible
Piping Corrosion Protection:		FRP_tank_or_piping_noncorrodible	FRP_tank_or_piping_noncorrodible
Tank #:	**#4**	**#5**	**#6**
Status:	REMOVED FROM GROUND	IN USE	IN USE
Status Date:	10/7/1998	1/1/1968	1/1/1968
Capacity:	6000	44	44
Install Date:	1/1/1970	1/1/1968	1/1/1968
Above or Below Ground Tank:	below	below	below
Unit ID:			
Construction Material:			
Piping Type:			
Piping Material:	FRP (fiberglass-reinforced plastic)	Steel	Steel
Tank Contents:			
Tank Release Vapor Monitor Status Stage 1:			
Corrosion Protection:	FRP_tank_or_piping_noncorrodible		
Piping Corrosion Protection:	FRP_tank_or_piping_noncorrodible		

Banks Environmental Data, Inc. - 1601 Rio Grande, Ste. 331 - Austin, TX 78701 - 800.531.5255 P - 512.478.1433 F
www.banksenvdata.com

MapID 9: LPST - 5802 NORTH FWY

Map ID #9	LPST - State/Tribal Leaking Storage Tank	Source: TCEQ
LPST ID: 115458	Facility ID: 0033121	Banks ID: 115458
SHELL RETAIL FAC		Rel. Loc.: 0.03 miles NW
5802 NORTH FWY, HOUSTON, TX 77076		Elevation: 69.78 feet (+69.78)

Status:	6A-Final concurrence issued, case close		
Leak Discovery Date:	12/14/2001		
Damage Description:	gw impacted, no apparent threats or impacts to receptors		
Leak Closure Date:	5/25/2007		
Owner Contact Name:	MOTIVA ENTERPRISES LLC		
Facility Information from Related UST			
Facility Contact Name:	GEORGE CARTWRIGHT		
Facility Contact Phone:	2816550090		
Facility Status:	INACTIVE		
Facility Type:	RETAIL		
Number of ASTs:	0		
Number of USTs:	0		
Tank #:	**#1**	**#2**	**#3**
Status:	REMOVED FROM GROUND	REMOVED FROM GROUND	REMOVED FROM GROUND
Status Date:	3/19/2003	3/19/2003	3/19/2003
Capacity:	10000	10000	10000
Install Date:	1/1/1985	1/1/1985	1/1/1985
Above or Below Ground Tank:	below	below	below
Unit ID:			
Construction Material:			
Piping Type:	Pressurized	Pressurized	Pressurized
Piping Material:	FRP (fiberglass-reinforced plastic)	FRP (fiberglass-reinforced plastic)	FRP (fiberglass-reinforced plastic)
Tank Contents:			
Tank Release Vapor Monitor Status Stage 1:			
Corrosion Protection:	FRP_tank_or_piping_noncorrodible	FRP_tank_or_piping_noncorrodible	FRP_tank_or_piping_noncorrodible
Piping Corrosion Protection:	FRP_tank_or_piping_noncorrodible Isolated_in_Open_Area_2nd_Containment	FRP_tank_or_piping_noncorrodible Isolated_in_Open_Area_2nd_Containment	FRP_tank_or_piping_noncorrodible Isolated_in_Open_Area_2nd_Containment
Tank #:	**#4**	**#5**	
Status:	IN USE	IN USE	
Status Date:	1/1/1966	1/1/1966	
Capacity:	44	44	
Install Date:	1/1/1966	1/1/1966	
Above or Below Ground Tank:	below	below	
Unit ID:			
Construction Material:			
Piping Type:			
Piping Material:	Steel	Steel	
Tank Contents:			
Tank Release Vapor Monitor Status Stage 1:			
Corrosion Protection:			
Piping Corrosion Protection:			

Banks Environmental Data, Inc. - 1601 Rio Grande, Ste. 331 - Austin, TX 78701 - 800.531.5255 P - 512.478.1433 F
www.banksenvdata.com

MapID 10: LPST - 100 W CAVALCADE ST

Map ID #10	LPST - State/Tribal Leaking Storage Tank	Source: TCEQ
LPST ID: 113304	Facility ID: NA	Banks ID: 113304
DAVIS INN		Rel. Loc.: 0.04 miles S
100 W CAVALCADE ST, HOUSTON, TX 77009		Elevation: 27.4 feet (+27.4)

Status:	6A-Final concurrence issued, case close
Leak Discovery Date:	12/31/3000
Damage Description:	gw impacted, no apparent threats or impacts to receptors
Leak Closure Date:	9/25/2000
Owner Contact Name:	CAVALCADE HOSPITALITY INC

Banks Environmental Data, Inc. - 1601 Rio Grande, Ste. 331 - Austin, TX 78701 - 800.531.5255 P - 512.478.1433 F
www.banksenvdata.com

MapID 11: LPST - 1404 GRAY ST

Map ID #11	LPST - State/Tribal Leaking Storage Tank	Source: TCEQ
LPST ID: 107035	Facility ID: NA	Banks ID: 107035
FORMER EXXON		Rel. Loc.: 0.07 miles W
1404 GRAY ST, HOUSTON, TX 77002		Elevation: 43.99 feet (+43.99)

Status:	6A-Final concurrence issued, case close
Leak Discovery Date:	7/29/1993
Damage Description:	minor soil contamination - does not require a rap
Leak Closure Date:	9/29/1993
Owner Contact Name:	EXXON COMPANY USA

Banks Environmental Data, Inc. - 1601 Rio Grande, Ste. 331 - Austin, TX 78701 - 800.531.5255 P - 512.478.1433 F
www.banksenvdata.com

MapID 11: LPST - 1305 GRAY ST

Map ID #11	LPST - State/Tribal Leaking Storage Tank	Source: TCEQ
LPST ID: 117745	Facility ID: NA	Banks ID: 117745
GRAY AVE PARKING LOT		Rel. Loc.: 0.03 miles W
1305 GRAY ST, HOUSTON, TX 77002		Elevation: 45.68 feet (+45.68)

Status:	6P-Final concurrence pending documentation of well plugging
Leak Discovery Date:	2/6/2008
Damage Description:	assessment incomplete, no apparent receptors impacted
Leak Closure Date:	7/1/2008
Owner Contact Name:	GROUP 1 REALTY

Banks Environmental Data, Inc. - 1601 Rio Grande, Ste. 331 - Austin, TX 78701 - 800.531.5255 P - 512.478.1433 F
www.banksenvdata.com

MapID 12: LPST - 2528 NORTH FWY

BANKS ENVIRONMENTAL DATA A DIVISION OF THE BANKS GROUP

Map ID #12	LPST - State/Tribal Leaking Storage Tank	Source: TCEQ
LPST ID: 098348	Facility ID: 0029282	Banks ID: 098348
CHEVRON 60108086		Rel. Loc.: 0.03 miles S
2528 NORTH FWY, HOUSTON, TX 77009		Elevation: 48.03 feet (+48.03)

Status:	6A-Final concurrence issued, case close		
Leak Discovery Date:	3/25/1991		
Damage Description:	gw impacted, no apparent threats or impacts to receptors		
Leak Closure Date:	7/22/2002		
Owner Contact Name:	CHEVRON USA INC		
Facility Information from Related UST			
Facility Contact Name:	JEFF TUR		
Facility Contact Phone:	3618842463		
Facility Status:	ACTIVE		
Facility Type:	RETAIL		
Number of ASTs:	0		
Number of USTs:	3		
Tank #:	**#1**	**#1AA**	**#1AB**
Status:	IN USE	REMOVED FROM GROUND	REMOVED FROM GROUND
Status Date:	1/1/1994	1/14/1994	3/31/1987
Capacity:	11849	10000	6000
Install Date:	1/1/1994	4/1/1987	1/1/1964
Above or Below Ground Tank:	below	below	below
Unit ID:			
Construction Material:			
Piping Type:	Pressurized		
Piping Material:	FRP (fiberglass-reinforced plastic)	FRP (fiberglass-reinforced plastic)	
Tank Contents:			
Tank Release Vapor Monitor Status Stage 1:			
Corrosion Protection:	FRP_tank_or_piping_noncorrodible	FRP_tank_or_piping_noncorrodible	
Piping Corrosion Protection:	FRP_tank_or_piping_noncorrodible		
Tank #:	**#2**	**#2AA**	**#2AB**
Status:	IN USE	REMOVED FROM GROUND	REMOVED FROM GROUND
Status Date:	1/1/1994	1/14/1994	3/31/1987
Capacity:	11849	10000	6000
Install Date:	1/1/1994	4/1/1987	1/1/1964
Above or Below Ground Tank:	below	below	below
Unit ID:			
Construction Material:			
Piping Type:	Pressurized		
Piping Material:	FRP (fiberglass-reinforced plastic)	FRP (fiberglass-reinforced plastic)	
Tank Contents:			
Tank Release Vapor Monitor Status Stage 1:			
Corrosion Protection:	FRP_tank_or_piping_noncorrodible	FRP_tank_or_piping_noncorrodible	
Piping Corrosion Protection:	FRP_tank_or_piping_noncorrodible		
Tank #:	**#3**	**#3AA**	**#3AB**
Status:	IN USE	REMOVED FROM GROUND	REMOVED FROM GROUND
Status Date:	1/1/1994	1/14/1994	3/31/1987
Capacity:	11849	10000	6000
Install Date:	1/1/1994	4/1/1987	1/1/1964
Above or Below Ground Tank:	below	below	below
Unit ID:			
Construction Material:			
Piping Type:	Pressurized		
Piping Material:	FRP (fiberglass-reinforced plastic)	FRP (fiberglass-reinforced plastic)	
Tank Contents:			
Tank Release Vapor Monitor Status Stage 1:			

Banks Environmental Data, Inc. - 1601 Rio Grande, Ste. 331 - Austin, TX 78701 - 800.531.5255 P - 512.478.1433 F
www.banksenvdata.com

MapID 12: LPST - 2528 NORTH FWY

Continued from Previous Page

Corrosion Protection:	FRP_tank_or_piping_noncorrodible	FRP_tank_or_piping_noncorrodible
Piping Corrosion Protection:	FRP_tank_or_piping_noncorrodible	
Tank #:	**#4**	
Status:	REMOVED FROM GROUND	
Status Date:	3/31/1987	
Capacity:	8000	
Install Date:	1/1/1979	
Above or Below Ground Tank:	below	
Unit ID:		
Construction Material:		
Piping Type:		
Piping Material:		
Tank Contents:		
Tank Release Vapor Monitor Status Stage 1:		
Corrosion Protection:		
Piping Corrosion Protection:		

Banks Environmental Data, Inc. - 1601 Rio Grande, Ste. 331 - Austin, TX 78701 - 800.531.5255 P - 512.478.1433 F
www.banksenvdata.com

MapID 13: LPST - 1100 ELDER ST

Map ID #13	LPST - State/Tribal Leaking Storage Tank	Source: TCEQ
LPST ID: 104266	Facility ID: 0063438	Banks ID: 104266
HOUSTON POLICE DEPT		Rel. Loc.: 0.08 miles NW
1100 ELDER ST, HOUSTON, TX 77007		Elevation: 45.87 feet (+45.87)

Status:	6A-Final concurrence issued, case close
Leak Discovery Date:	7/31/1992
Damage Description:	minor soil contamination - no remedial action required
Leak Closure Date:	8/24/1992
Owner Contact Name:	GOLDSTEIN LEON
Facility Information from Related UST	
Facility Contact Name:	JOHN OVERMAN
Facility Contact Phone:	8136888080
Facility Status:	INACTIVE
Facility Type:	
Number of ASTs:	0
Number of USTs:	0
Tank #:	**#1**
Status:	REMOVED FROM GROUND
Status Date:	7/27/1992
Capacity:	
Install Date:	8/31/1987
Above or Below Ground Tank:	below
Unit ID:	
Construction Material:	
Piping Type:	
Piping Material:	
Tank Contents:	
Tank Release Vapor Monitor Status Stage 1:	
Corrosion Protection:	
Piping Corrosion Protection:	

Banks Environmental Data, Inc. - 1601 Rio Grande, Ste. 331 - Austin, TX 78701 - 800.531.5255 P - 512.478.1433 F
www.banksenvdata.com

MapID 15: LPST - 1333 CROSSTIMBERS ST

BANKS ENVIRONMENTAL DATA A DIVISION OF THE BANKS GROUP

Map ID #15	LPST - State/Tribal Leaking Storage Tank	Source: TCEQ
LPST ID: 110805	Facility ID: 0026344	Banks ID: 110805

EXXON 60649 — Rel. Loc.: 0.03 miles NW

1333 CROSSTIMBERS ST, HOUSTON, TX 77022 — Elevation: 57.92 feet (+57.92)

Status:	6A-Final concurrence issued, case close		
Leak Discovery Date:	12/31/3000		
Damage Description:	no gw impacted, no apparent threats or impacts to receptors		
Leak Closure Date:	11/6/1998		
Owner Contact Name:	EXXON COMPANY USA		
Facility Information from Related UST			
Facility Contact Name:	LARRY ELLISOR		
Facility Contact Phone:	7134103342		
Facility Status:	ACTIVE		
Facility Type:	RETAIL		
Number of ASTs:	0		
Number of USTs:	3		
Tank #:	**#1**	**#1A**	**#2**
Status:	IN USE	REMOVED FROM GROUND	IN USE
Status Date:	2/1/1986	1/1/1986	2/1/1986
Capacity:	8000	6000	10000
Install Date:	2/1/1986	1/1/1972	2/1/1986
Above or Below Ground Tank:	below	below	below
Unit ID:			
Construction Material:			
Piping Type:	Pressurized		Pressurized
Piping Material:	FRP (fiberglass-reinforced plastic)	Steel	FRP (fiberglass-reinforced plastic)
Tank Contents:			
Tank Release Vapor Monitor Status Stage 1:			
Corrosion Protection:	FRP_tank_or_piping_noncorrodible		FRP_tank_or_piping_noncorrodible
Piping Corrosion Protection:	FRP_tank_or_piping_noncorrodible		FRP_tank_or_piping_noncorrodible
Tank #:	**#2A**	**#3**	**#3A**
Status:	REMOVED FROM GROUND	IN USE	REMOVED FROM GROUND
Status Date:	1/1/1986	2/1/1986	1/1/1986
Capacity:	8000	12000	8000
Install Date:	1/1/1972	2/1/1986	1/1/1972
Above or Below Ground Tank:	below	below	below
Unit ID:			
Construction Material:			
Piping Type:		Pressurized	
Piping Material:	Steel	FRP (fiberglass-reinforced plastic)	Steel
Tank Contents:			
Tank Release Vapor Monitor Status Stage 1:			
Corrosion Protection:		FRP_tank_or_piping_noncorrodible	
Piping Corrosion Protection:		FRP_tank_or_piping_noncorrodible	
Tank #:	**#4**		
Status:	REMOVED FROM GROUND		
Status Date:	1/1/1986		
Capacity:	1000		
Install Date:	1/1/1972		
Above or Below Ground Tank:	below		
Unit ID:			
Construction Material:			
Piping Type:			
Piping Material:	Steel		
Tank Contents:			
Tank Release Vapor Monitor Status Stage 1:			

Banks Environmental Data, Inc. - 1601 Rio Grande, Ste. 331 - Austin, TX 78701 - 800.531.5255 P - 512.478.1433 F
www.banksenvdata.com

MapID 15: LPST - 1333 CROSSTIMBERS ST

Continued from Previous Page

Corrosion Protection:
Piping Corrosion Protection:

Banks Environmental Data, Inc. - 1601 Rio Grande, Ste. 331 - Austin, TX 78701 - 800.531.5255 P - 512.478.1433 F
www.banksenvdata.com

MapID 17: LPST - 5402 NORTH FWY

Map ID #17	LPST - State/Tribal Leaking Storage Tank	Source: TCEQ
LPST ID: 110914	Facility ID: 0026222	Banks ID: 110914
EXXON 64076		Rel. Loc.: 0.04 miles NW
5402 NORTH FWY, HOUSTON, TX 77076		Elevation: 65.98 feet (+65.98)

Status:	6A-Final concurrence issued, case close		
Leak Discovery Date:	4/17/1996		
Damage Description:	gw impact, pub/dom water supply well w/in .25 - .5mi		
Leak Closure Date:	7/2/2010		
Owner Contact Name:	EXXONMOBIL		
Facility Information from Related UST			
Facility Contact Name:	J BRANDON DUJKA		
Facility Contact Phone:	7132433486		
Facility Status:	ACTIVE		
Facility Type:	RETAIL		
Number of ASTs:	0		
Number of USTs:	3		
Tank #:	**#1**	**#2**	**#3**
Status:	IN USE	IN USE	IN USE
Status Date:	1/1/1980	1/1/1980	1/1/1980
Capacity:	8000	10000	10000
Install Date:	1/1/1980	1/1/1980	1/1/1980
Above or Below Ground Tank:	below	below	below
Unit ID:			
Construction Material:			
Piping Type:	Pressurized	Pressurized	Pressurized
Piping Material:	FRP (fiberglass-reinforced plastic)	FRP (fiberglass-reinforced plastic)	FRP (fiberglass-reinforced plastic)
Tank Contents:			
Tank Release Vapor Monitor Status Stage 1:			
Corrosion Protection:	FRP_tank_or_piping_noncorrodible	FRP_tank_or_piping_noncorrodible	FRP_tank_or_piping_noncorrodible
Piping Corrosion Protection:	FRP_tank_or_piping_noncorrodible	FRP_tank_or_piping_noncorrodible	FRP_tank_or_piping_noncorrodible

Banks Environmental Data, Inc. - 1601 Rio Grande, Ste. 331 - Austin, TX 78701 - 800.531.5255 P - 512.478.1433 F
www.banksenvdata.com

MapID 19: LPST - 9350 NORTH FWY

BANKS ENVIRONMENTAL DATA A DIVISION OF THE BANKS GROUP

Map ID #19	LPST - State/Tribal Leaking Storage Tank	Source: TCEQ
LPST ID: 116254	Facility ID: 0023104	Banks ID: 116254
FORMER EXXON		Rel. Loc.: 0.04 miles SE
9350 NORTH FWY, HOUSTON, TX 77037		Elevation: 76.69 feet (+76.69)

Status:	6A-Final concurrence issued, case close		
Leak Discovery Date:	7/1/2004		
Damage Description:	gw impacted, no apparent threats or impacts to receptors		
Leak Closure Date:	4/26/2005		
Owner Contact Name:	BASHIR FEROZ		
Facility Information from Related UST			
Facility Contact Name:	SUNNY PANJWANI		
Facility Contact Phone:	7137814610		
Facility Status:	ACTIVE		
Facility Type:	RETAIL		
Number of ASTs:	0		
Number of USTs:	3		
Tank #:	**#1**	**#2**	**#3**
Status:	REMOVED FROM GROUND	REMOVED FROM GROUND	REMOVED FROM GROUND
Status Date:	5/25/2004	5/25/2004	5/25/2004
Capacity:	12000	10000	8000
Install Date:	1/1/1983	1/1/1983	1/1/1983
Above or Below Ground Tank:	below	below	below
Unit ID:			
Construction Material:			
Piping Type:			
Piping Material:	FRP (fiberglass-reinforced plastic)	FRP (fiberglass-reinforced plastic)	FRP (fiberglass-reinforced plastic)
Tank Contents:			
Tank Release Vapor Monitor Status Stage 1:			
Corrosion Protection:			
Piping Corrosion Protection:			
Tank #:	**#4**	**#5**	**#6**
Status:	REMOVED FROM GROUND	REMOVED FROM GROUND	IN USE
Status Date:	5/25/2004	5/25/2004	7/10/2010
Capacity:	550	10000	25000
Install Date:	1/1/1983	1/1/1980	7/10/2010
Above or Below Ground Tank:	below	below	below
Unit ID:			
Construction Material:			
Piping Type:			Pressurized
Piping Material:	FRP (fiberglass-reinforced plastic)	FRP (fiberglass-reinforced plastic)	Nonmetallic Flexible Piping
Tank Contents:			
Tank Release Vapor Monitor Status Stage 1:			
Corrosion Protection:			External_Dielectric_Coating_Laminate_Tape_Wrap FRP_tank_or_piping_noncorrodible
Piping Corrosion Protection:			Nonmetallic_flexible_piping_noncorrodible Isolated_in_Open_Area_2nd_Containment
Tank #:	**#7**	**#8**	
Status:	IN USE	IN USE	
Status Date:	7/10/2010	7/10/2010	
Capacity:	12000	8000	
Install Date:	7/10/2010	7/10/2010	
Above or Below Ground Tank:	below	below	
Unit ID:			
Construction Material:			
Piping Type:	Pressurized	Pressurized	
Piping Material:	Nonmetallic Flexible Piping	Nonmetallic Flexible Piping	
Tank Contents:			

Banks Environmental Data, Inc. - 1601 Rio Grande, Ste. 331 - Austin, TX 78701 - 800.531.5255 P - 512.478.1433 F
www.banksenvdata.com

MapID 19: LPST - 9350 NORTH FWY

Continued from Previous Page

Tank Release Vapor Monitor Status Stage 1:		
Corrosion Protection:	External_Dielectric_Coating_Laminate_Tape_Wrap FRP_tank_or_piping_noncorrodible	External_Dielectric_Coating_Laminate_Tape_Wrap FRP_tank_or_piping_noncorrodible
Piping Corrosion Protection:	Nonmetallic_flexible_piping_noncorrodible Isolated_in_Open_Area_2nd_Containment	Nonmetallic_flexible_piping_noncorrodible Isolated_in_Open_Area_2nd_Containment

Banks Environmental Data, Inc. - 1601 Rio Grande, Ste. 331 - Austin, TX 78701 - 800.531.5255 P - 512.478.1433 F
www.banksenvdata.com

MapID 19: LPST - 9402 NORTH FWY

Map ID #19	LPST - State/Tribal Leaking Storage Tank	Source: TCEQ
LPST ID: 099712	Facility ID: NA	Banks ID: 099712
MOBIL STATION 12LXJ		Rel. Loc.: 0.04 miles E
9402 NORTH FWY, HOUSTON, TX 77060		Elevation: 79.46 feet (+79.46)

Status:	6A-Final concurrence issued, case close
Leak Discovery Date:	10/5/1990
Damage Description:	gw impacted, no apparent threats or impacts to receptors
Leak Closure Date:	6/2/2005
Owner Contact Name:	MOBIL OIL CORP

Banks Environmental Data, Inc. - 1601 Rio Grande, Ste. 331 - Austin, TX 78701 - 800.531.5255 P - 512.478.1433 F
www.banksenvdata.com

MapID 19: LPST - 9404 NORTH FWY

Map ID #19	LPST - State/Tribal Leaking Storage Tank	Source: TCEQ
LPST ID: 118764	Facility ID: 0066798	Banks ID: 118764
EASTMOUNT HOUSTON TEXACO		Rel. Loc.: 0.04 miles E
9404 NORTH FWY, HOUSTON, TX 77037		Elevation: 79.46 feet (+79.46)

Status:	6A-Final concurrence issued, case close
Leak Discovery Date:	12/27/2011
Damage Description:	gw impact, public/domestic water supply well w/in 0.25mi
Leak Closure Date:	7/23/2014
Owner Contact Name:	PETROLUEM WHOLESALE LP
Facility Information from Related UST	
Facility Contact Name:	GYANSHOR SHRESTHA
Facility Contact Phone:	8328166448
Facility Status:	ACTIVE
Facility Type:	RETAIL
Number of ASTs:	0
Number of USTs:	1
Tank #:	**#1**
Status:	IN USE
Status Date:	3/19/1995
Capacity:	20000
Install Date:	3/19/1995
Above or Below Ground Tank:	below
Unit ID:	
Construction Material:	
Piping Type:	Pressurized
Piping Material:	Nonmetallic Flexible Piping
Tank Contents:	
Tank Release Vapor Monitor Status Stage 1:	
Corrosion Protection:	Composite_Tank_steel_w_FRP_external_laminate
Piping Corrosion Protection:	FRP_tank_or_piping_noncorrodible

Banks Environmental Data, Inc. - 1601 Rio Grande, Ste. 331 - Austin, TX 78701 - 800.531.5255 P - 512.478.1433 F
www.banksenvdata.com

MapID 21: LPST - 2101 TRAVIS ST

Map ID #21	LPST - State/Tribal Leaking Storage Tank	Source: TCEQ
LPST ID: 092635	Facility ID: 0001367	Banks ID: 092635
ENTERPRISE LEASING CO		Rel. Loc.: 0.08 miles W
2101 TRAVIS ST, HOUSTON, TX 77002		Elevation: 46.15 feet (+46.15)

Status:	6A-Final concurrence issued, case close
Leak Discovery Date:	2/14/1989
Damage Description:	soil contamination only, requires full site assessment & rap
Leak Closure Date:	3/1/1996
Owner Contact Name:	ENTERPRISE LEASING
Facility Information from Related UST	
Facility Contact Name:	
Facility Contact Phone:	7134671700
Facility Status:	INACTIVE
Facility Type:	UNKNOWN
Number of ASTs:	0
Number of USTs:	0
Tank #:	**#1**
Status:	REMOVED FROM GROUND
Status Date:	3/1/1989
Capacity:	800
Install Date:	8/31/1987
Above or Below Ground Tank:	below
Unit ID:	
Construction Material:	
Piping Type:	
Piping Material:	
Tank Contents:	
Tank Release Vapor Monitor Status Stage 1:	
Corrosion Protection:	
Piping Corrosion Protection:	

Banks Environmental Data, Inc. - 1601 Rio Grande, Ste. 331 - Austin, TX 78701 - 800.531.5255 P - 512.478.1433 F
www.banksenvdata.com

MapID 21: LPST - 2100 MAIN ST

Map ID #21	LPST - State/Tribal Leaking Storage Tank	Source: TCEQ
LPST ID: 119495	Facility ID: 0086987	Banks ID: 119495
FORMER SERVICE STATION		Rel. Loc.: 0.07 miles W
2100 MAIN ST, HOUSTON, TX		Elevation: 45.35 feet (+45.35)

Status:	6P-Final concurrence pending documentation of well plugging
Leak Discovery Date:	9/2/2014
Damage Description:	gw impacted, no apparent threats or impacts to receptors
Leak Closure Date:	8/20/2015
Owner Contact Name:	MIDTOWN REDEVELOPMENT AUTHORITY
Facility Information from Related UST	
Facility Contact Name:	
Facility Contact Phone:	
Facility Status:	PENDING
Facility Type:	
Number of ASTs:	
Number of USTs:	

Banks Environmental Data, Inc. - 1601 Rio Grande, Ste. 331 - Austin, TX 78701 - 800.531.5255 P - 512.478.1433 F
www.banksenvdata.com

MapID 23: LPST - 9351 NORTH FWY

BANKS ENVIRONMENTAL DATA A DIVISION OF THE BANKS GROUP

Map ID #23	LPST - State/Tribal Leaking Storage Tank	Source: TCEQ
LPST ID: 117312	Facility ID: 0033097	Banks ID: 117312
SHELL		Rel. Loc.: 0.04 miles SW
9351 NORTH FWY, HOUSTON, TX 77037		Elevation: 77.96 feet (+77.96)

Status:	6A-Final concurrence issued, case close		
Leak Discovery Date:	4/9/2007		
Damage Description:	gw impact, public/domestic water supply well w/in 0.25mi		
Leak Closure Date:	6/15/2011		
Owner Contact Name:	SHELL SELF SERVE STATION		
Facility Information from Related UST			
Facility Contact Name:			
Facility Contact Phone:	2814472323		
Facility Status:	ACTIVE		
Facility Type:	RETAIL		
Number of ASTs:	0		
Number of USTs:	3		
Tank #:	**#1**	**#2**	**#3**
Status:	IN USE	IN USE	IN USE
Status Date:	1/1/1982	1/1/1982	1/1/1982
Capacity:	10000	10000	10000
Install Date:	1/1/1982	1/1/1982	1/1/1982
Above or Below Ground Tank:	below	below	below
Unit ID:			
Construction Material:			
Piping Type:	Pressurized	Pressurized	Pressurized
Piping Material:	FRP (fiberglass-reinforced plastic)	FRP (fiberglass-reinforced plastic)	FRP (fiberglass-reinforced plastic)
Tank Contents:			
Tank Release Vapor Monitor Status Stage 1:			
Corrosion Protection:	Cathodic_Protection_Field_Installation FRP_tank_or_piping_noncorrodible	Cathodic_Protection_Field_Installation FRP_tank_or_piping_noncorrodible	Cathodic_Protection_Field_Installation FRP_tank_or_piping_noncorrodible
Piping Corrosion Protection:	FRP_tank_or_piping_noncorrodible Isolated_in_Open_Area_2nd_Containment	FRP_tank_or_piping_noncorrodible Isolated_in_Open_Area_2nd_Containment	FRP_tank_or_piping_noncorrodible Isolated_in_Open_Area_2nd_Containment

Banks Environmental Data, Inc. - 1601 Rio Grande, Ste. 331 - Austin, TX 78701 - 800.531.5255 P - 512.478.1433 F
www.banksenvdata.com

MapID 24: LPST - 9214 NORTH FWY

Map ID #24	LPST - State/Tribal Leaking Storage Tank	Source: TCEQ
LPST ID: 100320	Facility ID: 0059279	Banks ID: 100320
PICK UP RIGGIN		Rel. Loc.: 0.04 miles S
9214 NORTH FWY, HOUSTON, TX 77088		Elevation: 79.6 feet (+79.6)

Status:	6A-Final concurrence issued, case close
Leak Discovery Date:	9/17/1991
Damage Description:	minor soil contamination - no remedial action required
Leak Closure Date:	7/15/1992
Owner Contact Name:	STEWART ROBERT
Facility Information from Related UST	
Facility Contact Name:	MIKE HAMPTON
Facility Contact Phone:	7136910327
Facility Status:	INACTIVE
Facility Type:	WHOLESALE
Number of ASTs:	0
Number of USTs:	0
Tank #:	**#1**
Status:	REMOVED FROM GROUND
Status Date:	9/6/1991
Capacity:	1000
Install Date:	8/31/1987
Above or Below Ground Tank:	below
Unit ID:	
Construction Material:	
Piping Type:	
Piping Material:	Steel
Tank Contents:	
Tank Release Vapor Monitor Status Stage 1:	
Corrosion Protection:	
Piping Corrosion Protection:	

Banks Environmental Data, Inc. - 1601 Rio Grande, Ste. 331 - Austin, TX 78701 - 800.531.5255 P - 512.478.1433 F
www.banksenvdata.com

MapID 25: LPST - 400 NORTHLINE MALL

Map ID #25	**LPST - State/Tribal Leaking Storage Tank**	**Source: TCEQ**
LPST ID: 112292	**Facility ID: NA**	**Banks ID: 112292**
NORTHLINE MALL AT JOSKES LOCATION		Rel. Loc.: 0.04 miles N
400 NORTHLINE MALL, HOUSTON, TX 77022		Elevation: 59.47 feet (+59.47)

Status:	6A-Final concurrence issued, case close
Leak Discovery Date:	4/23/1997
Damage Description:	gw impacted, no apparent threats or impacts to receptors
Leak Closure Date:	11/17/1997
Owner Contact Name:	NORTHLINE JOINT VENTURE PCUMM

Banks Environmental Data, Inc. - 1601 Rio Grande, Ste. 331 - Austin, TX 78701 - 800.531.5255 P - 512.478.1433 F
www.banksenvdata.com

MapID 27: LPST - 10271 NORTH FWY

BANKS ENVIRONMENTAL DATA A DIVISION OF THE BANKS GROUP

Map ID #27	LPST - State/Tribal Leaking Storage Tank	Source: TCEQ
LPST ID: 091091	Facility ID: 0017569	Banks ID: 091091
SHELL STATION		Rel. Loc.: 0.04 miles SW
10271 NORTH FWY, HOUSTON, TX 77037		Elevation: 82.86 feet (+82.86)

Status:	6A-Final concurrence issued, case close		
Leak Discovery Date:	8/11/1986		
Damage Description:	a designated major or minor aquifier is impacted		
Leak Closure Date:	1/21/1999		
Owner Contact Name:	EXXONMOBIL OIL CORPORATION		
Facility Information from Related UST			
Facility Contact Name:	S J GRISELL		
Facility Contact Phone:	7137892018		
Facility Status:	ACTIVE		
Facility Type:	RETAIL		
Number of ASTs:	0		
Number of USTs:	4		
Tank #:	**#1**	**#1A**	**#2**
Status:	IN USE	REMOVED FROM GROUND	IN USE
Status Date:	9/1/1990	7/11/1990	9/1/1990
Capacity:	10000	8000	10000
Install Date:	9/1/1990	1/1/1970	9/1/1990
Above or Below Ground Tank:	below	below	below
Unit ID:			
Construction Material:			
Piping Type:	Pressurized	Pressurized	Pressurized
Piping Material:	FRP (fiberglass-reinforced plastic)	Steel	FRP (fiberglass-reinforced plastic)
Tank Contents:			
Tank Release Vapor Monitor Status Stage 1:			
Corrosion Protection:	FRP_tank_or_piping_noncorrodible		FRP_tank_or_piping_noncorrodible
Piping Corrosion Protection:	FRP_tank_or_piping_noncorrodible Isolated_in_Open_Area_2nd_Containment		FRP_tank_or_piping_noncorrodible
Tank #:	**#2A**	**#3**	**#3A**
Status:	REMOVED FROM GROUND	IN USE	REMOVED FROM GROUND
Status Date:	7/11/1990	9/1/1990	7/11/1990
Capacity:	10000	10000	6000
Install Date:	1/1/1970	9/1/1990	1/1/1970
Above or Below Ground Tank:	below	below	below
Unit ID:			
Construction Material:			
Piping Type:	Pressurized	Pressurized	Pressurized
Piping Material:	Steel	FRP (fiberglass-reinforced plastic)	Steel
Tank Contents:			
Tank Release Vapor Monitor Status Stage 1:			
Corrosion Protection:		FRP_tank_or_piping_noncorrodible	FRP_tank_or_piping_noncorrodible
Piping Corrosion Protection:		FRP_tank_or_piping_noncorrodible Isolated_in_Open_Area_2nd_Containment	
Tank #:	**#4**	**#4A**	
Status:	IN USE	REMOVED FROM GROUND	
Status Date:	9/1/1990	7/11/1990	
Capacity:	10000	550	
Install Date:	9/1/1990	1/1/1970	
Above or Below Ground Tank:	below	below	
Unit ID:			
Construction Material:			
Piping Type:	Pressurized	Pressurized	
Piping Material:	FRP (fiberglass-reinforced plastic)		
Tank Contents:			

Banks Environmental Data, Inc. - 1601 Rio Grande, Ste. 331 - Austin, TX 78701 - 800.531.5255 P - 512.478.1433 F
www.banksenvdata.com

MapID 27: LPST - 10271 NORTH FWY

Continued from Previous Page

Tank Release Vapor Monitor Status Stage 1:	
Corrosion Protection:	FRP_tank_or_piping_noncorrodible
Piping Corrosion Protection:	FRP_tank_or_piping_noncorrodible Isolated_in_Open_Area_2nd_Containment

Banks Environmental Data, Inc. - 1601 Rio Grande, Ste. 331 - Austin, TX 78701 - 800.531.5255 P - 512.478.1433 F
www.banksenvdata.com

MapID 29: LPST - 1802 MILAM ST

BANKS ENVIRONMENTAL DATA A DIVISION OF THE BANKS GROUP

Map ID #29	LPST - State/Tribal Leaking Storage Tank	Source: TCEQ
LPST ID: 104896	Facility ID: 0043680	Banks ID: 104896
ABANDONED STATION		Rel. Loc.: 0.1 miles E
1802 MILAM ST, HOUSTON, TX 77002		Elevation: 46.24 feet (+46.24)

Status:	6A-Final concurrence issued, case close		
Leak Discovery Date:	10/5/1992		
Damage Description:	minor soil contamination - does not require a rap		
Leak Closure Date:	4/23/1993		
Owner Contact Name:	NATIONS BANK TRUST REAL ESTATE		
Facility Information from Related UST			
Facility Contact Name:			
Facility Contact Phone:	7136598228		
Facility Status:	INACTIVE		
Facility Type:	RETAIL		
Number of ASTs:	0		
Number of USTs:	0		
Tank #:	**#1**	**#2**	**#3**
Status:	REMOVED FROM GROUND	REMOVED FROM GROUND	REMOVED FROM GROUND
Status Date:	10/2/1992	10/2/1992	10/2/1992
Capacity:	4000	4000	2000
Install Date:	1/1/1966	1/1/1966	1/1/1966
Above or Below Ground Tank:	below	below	below
Unit ID:			
Construction Material:			
Piping Type:			
Piping Material:	Steel	Steel	Steel
Tank Contents:			
Tank Release Vapor Monitor Status Stage 1:			
Corrosion Protection:			
Piping Corrosion Protection:			
Tank #:	**#4**	**#5**	**#6**
Status:	REMOVED FROM GROUND	REMOVED FROM GROUND	REMOVED FROM GROUND
Status Date:	10/2/1992	10/2/1992	10/3/1992
Capacity:	2000	2000	550
Install Date:	1/1/1966	1/1/1966	8/31/1987
Above or Below Ground Tank:	below	below	below
Unit ID:			
Construction Material:			
Piping Type:			
Piping Material:	Steel	Steel	
Tank Contents:			
Tank Release Vapor Monitor Status Stage 1:			
Corrosion Protection:			
Piping Corrosion Protection:			

MapID 29: LPST - 1919 LOUISIANA ST

Map ID #29	**LPST - State/Tribal Leaking Storage Tank**	**Source: TCEQ**
LPST ID: 117032	**Facility ID: NA**	**Banks ID: 117032**
FORMER BORDEN BLOCK		Rel. Loc.: 0.02 miles SE
1919 LOUISIANA ST, HOUSTON, TX 77002		Elevation: 47.14 feet (+47.14)

Status:	6A-Final concurrence issued, case close
Leak Discovery Date:	9/14/2006
Damage Description:	no gw impacted, no apparent threats or impacts to receptors
Leak Closure Date:	4/19/2007
Owner Contact Name:	CITY OF HOUSTON

Banks Environmental Data, Inc. - 1601 Rio Grande, Ste. 331 - Austin, TX 78701 - 800.531.5255 P - 512.478.1433 F
www.banksenvdata.com

MapID 29: LPST - 1919 LOUISIANA ST

Map ID #29	LPST - State/Tribal Leaking Storage Tank	Source: TCEQ
LPST ID: 119424	Facility ID: 0079213	Banks ID: 119424
FIRE STATION 8		Rel. Loc.: 0.02 miles SE
1919 LOUISIANA ST, HOUSTON, TX		Elevation: 47.14 feet (+47.14)

Status:	6A-Final concurrence issued, case close	
Leak Discovery Date:	3/12/2014	
Damage Description:	no gw impacted, no apparent threats or impacts to receptors	
Leak Closure Date:	7/23/2014	
Owner Contact Name:	CITY OF HOUSTON	
Facility Information from Related UST		
Facility Contact Name:		
Facility Contact Phone:		
Facility Status:	ACTIVE	
Facility Type:	FLEET REFUELING	
Number of ASTs:	0	
Number of USTs:	2	
Tank #:	**#1**	**#2**
Status:	IN USE	IN USE
Status Date:	9/14/2007	9/14/2007
Capacity:	6000	6000
Install Date:	9/14/2007	9/14/2007
Above or Below Ground Tank:	below	below
Unit ID:		
Construction Material:		
Piping Type:	Pressurized	Pressurized
Piping Material:	FRP (fiberglass-reinforced plastic)	FRP (fiberglass-reinforced plastic)
Tank Contents:		
Tank Release Vapor Monitor Status Stage 1:		
Corrosion Protection:	FRP_tank_or_piping_noncorrodible	FRP_tank_or_piping_noncorrodible
Piping Corrosion Protection:	FRP_tank_or_piping_noncorrodible	FRP_tank_or_piping_noncorrodible Nonmetallic_flexible_piping_noncorrodible

Banks Environmental Data, Inc. - 1601 Rio Grande, Ste. 331 - Austin, TX 78701 - 800.531.5255 P - 512.478.1433 F
www.banksenvdata.com

MapID 30: LPST - 6451 NORTH FWY

BANKS ENVIRONMENTAL DATA A DIVISION OF THE BANKS GROUP

Map ID #30	LPST - State/Tribal Leaking Storage Tank	Source: TCEQ
LPST ID: 102461	Facility ID: 0045266	Banks ID: 102461
FORMER MOBIL STATION 12 MYA		Rel. Loc.: 0.04 miles S
6451 NORTH FWY, HOUSTON, TX 77076		Elevation: 75.67 feet (+75.67)

Status:	6A-Final concurrence issued, case close		
Leak Discovery Date:	3/30/1992		
Damage Description:	a designated major or minor aquifier is impacted		
Leak Closure Date:	9/24/1999		
Owner Contact Name:	EXXONMOBIL		
Facility Information from Related UST			
Facility Contact Name:	S J GRISELL		
Facility Contact Phone:	7137892018		
Facility Status:	ACTIVE		
Facility Type:	RETAIL		
Number of ASTs:	0		
Number of USTs:	3		
Tank #:	**#1**	**#1A**	**#2**
Status:	IN USE	REMOVED FROM GROUND	IN USE
Status Date:	11/1/1987	8/31/1987	11/1/1987
Capacity:	12000	12000	10000
Install Date:	11/1/1987	1/1/1963	11/1/1987
Above or Below Ground Tank:	below	below	below
Unit ID:			
Construction Material:			
Piping Type:	Pressurized		Pressurized
Piping Material:	FRP (fiberglass-reinforced plastic)	Steel	FRP (fiberglass-reinforced plastic)
Tank Contents:			
Tank Release Vapor Monitor Status Stage 1:			
Corrosion Protection:	FRP_tank_or_piping_noncorrodible		FRP_tank_or_piping_noncorrodible
Piping Corrosion Protection:	FRP_tank_or_piping_noncorrodible Isolated_in_Open_Area_2nd_Containment		FRP_tank_or_piping_noncorrodible Isolated_in_Open_Area_2nd_Containment
Tank #:	**#2A**	**#3**	**#3A**
Status:	REMOVED FROM GROUND	IN USE	REMOVED FROM GROUND
Status Date:	8/31/1987	11/1/1987	8/31/1987
Capacity:	10000	10000	10000
Install Date:	1/1/1963	11/1/1987	1/1/1963
Above or Below Ground Tank:	below	below	below
Unit ID:			
Construction Material:			
Piping Type:		Pressurized	
Piping Material:	Steel	FRP (fiberglass-reinforced plastic)	Steel
Tank Contents:			
Tank Release Vapor Monitor Status Stage 1:			
Corrosion Protection:		FRP_tank_or_piping_noncorrodible	
Piping Corrosion Protection:		FRP_tank_or_piping_noncorrodible Isolated_in_Open_Area_2nd_Containment	
Tank #:	**#4**	**#4D**	
Status:	REMOVED FROM GROUND	REMOVED FROM GROUND	
Status Date:	8/31/1987	12/1/1997	
Capacity:	1000	1000	
Install Date:	1/1/1963	11/1/1987	
Above or Below Ground Tank:	below	below	
Unit ID:			
Construction Material:			
Piping Type:			
Piping Material:	Steel	FRP (fiberglass-reinforced plastic)	
Tank Contents:			

Banks Environmental Data, Inc. - 1601 Rio Grande, Ste. 331 - Austin, TX 78701 - 800.531.5255 P - 512.478.1433 F
www.banksenvdata.com

MapID 30: LPST - 6451 NORTH FWY

Continued from Previous Page

Tank Release Vapor Monitor Status Stage 1:	
Corrosion Protection:	FRP_tank_or_piping_noncorrodible
Piping Corrosion Protection:	FRP_tank_or_piping_noncorrodible

Banks Environmental Data, Inc. - 1601 Rio Grande, Ste. 331 - Austin, TX 78701 - 800.531.5255 P - 512.478.1433 F
www.banksenvdata.com

MapID 32: LPST - 5333 NORTH FWY

BANKS ENVIRONMENTAL DATA A DIVISION OF THE BANKS GROUP

Map ID #32	LPST - State/Tribal Leaking Storage Tank	Source: TCEQ
LPST ID: 096424	Facility ID: 0020871	Banks ID: 096424
746 56 U HAUL DALLAS FREEWAY		Rel. Loc.: 0.04 miles NW
5333 NORTH FWY, HOUSTON, TX 77022		Elevation: 66.23 feet (+66.23)

Status:	6A-Final concurrence issued, case close		
Leak Discovery Date:	7/19/1990		
Damage Description:	gw impacted, no apparent threats or impacts to receptors		
Leak Closure Date:	10/11/2007		
Owner Contact Name:	U-HAUL CO OF HOUSTON		
Facility Information from Related UST			
Facility Contact Name:	A PATTERSON		
Facility Contact Phone:	7136956739		
Facility Status:	INACTIVE		
Facility Type:	UNKNOWN		
Number of ASTs:	0		
Number of USTs:	0		
Tank #:	**#1**	**#2**	**#3**
Status:	REMOVED FROM GROUND	REMOVED FROM GROUND	REMOVED FROM GROUND
Status Date:	7/12/1990	7/12/1990	7/12/1990
Capacity:	7500	8000	550
Install Date:	8/31/1987	8/31/1987	8/31/1987
Above or Below Ground Tank:	below	below	below
Unit ID:			
Construction Material:			
Piping Type:			
Piping Material:	FRP (fiberglass-reinforced plastic)	FRP (fiberglass-reinforced plastic)	
Tank Contents:			
Tank Release Vapor Monitor Status Stage 1:			
Corrosion Protection:			
Piping Corrosion Protection:			
Tank #:	**#4**		
Status:	REMOVED FROM GROUND		
Status Date:	7/12/1990		
Capacity:	4000		
Install Date:	8/31/1987		
Above or Below Ground Tank:	below		
Unit ID:			
Construction Material:			
Piping Type:			
Piping Material:			
Tank Contents:			
Tank Release Vapor Monitor Status Stage 1:			
Corrosion Protection:			
Piping Corrosion Protection:			

Banks Environmental Data, Inc. - 1601 Rio Grande, Ste. 331 - Austin, TX 78701 - 800.531.5255 P - 512.478.1433 F
www.banksenvdata.com

MapID 33: LPST - 115 CAVALCADE ST

Map ID #33	LPST - State/Tribal Leaking Storage Tank	Source: TCEQ
LPST ID: 102898	Facility ID: 0002026	Banks ID: 102898
KERR MCGEE STATION 124 9048		Rel. Loc.: 0.05 miles N
115 CAVALCADE ST, HOUSTON, TX 77008		Elevation: 50.08 feet (+50.08)

Status:	6A-Final concurrence issued, case close		
Leak Discovery Date:	4/23/1992		
Damage Description:	minor soil contamination - does not require a rap		
Leak Closure Date:	9/18/1992		
Owner Contact Name:	KERR MCGEE REFINERY		
Facility Information from Related UST			
Facility Contact Name:	BRAD CUTRIGHT		
Facility Contact Phone:	7136384852		
Facility Status:	INACTIVE		
Facility Type:	RETAIL		
Number of ASTs:	0		
Number of USTs:	0		
Tank #:	**#1**	**#2**	**#3**
Status:	REMOVED FROM GROUND	REMOVED FROM GROUND	REMOVED FROM GROUND
Status Date:	3/26/1992	3/26/1992	3/26/1992
Capacity:	4000	4000	4000
Install Date:	1/1/1966	1/1/1966	1/1/1966
Above or Below Ground Tank:	below	below	below
Unit ID:			
Construction Material:			
Piping Type:			
Piping Material:	FRP (fiberglass-reinforced plastic)	FRP (fiberglass-reinforced plastic)	FRP (fiberglass-reinforced plastic)
Tank Contents:			
Tank Release Vapor Monitor Status Stage 1:			
Corrosion Protection:			
Piping Corrosion Protection:			
Tank #:	**#4**	**#5**	**#6**
Status:	REMOVED FROM GROUND	REMOVED FROM GROUND	REMOVED FROM GROUND
Status Date:	3/26/1992	3/26/1992	3/26/1992
Capacity:	4000	4000	4000
Install Date:	1/1/1966	1/1/1966	1/1/1966
Above or Below Ground Tank:	below	below	below
Unit ID:			
Construction Material:			
Piping Type:			
Piping Material:	FRP (fiberglass-reinforced plastic)	FRP (fiberglass-reinforced plastic)	FRP (fiberglass-reinforced plastic)
Tank Contents:			
Tank Release Vapor Monitor Status Stage 1:			
Corrosion Protection:			
Piping Corrosion Protection:			

MapID 33: LPST - 2926 NORTH FWY

BANKS ENVIRONMENTAL DATA A DIVISION OF THE BANKS GROUP

Map ID #33	LPST - State/Tribal Leaking Storage Tank	Source: TCEQ
LPST ID: 117707	Facility ID: 0045129	Banks ID: 117707
SHELL		Rel. Loc.: 0.05 miles N
2926 NORTH FWY, HOUSTON, TX 77009		Elevation: 50.05 feet (+50.05)

Status:	6A-Final concurrence issued, case close		
Leak Discovery Date:	7/10/2007		
Damage Description:	gw impacted, no apparent threats or impacts to receptors		
Leak Closure Date:	7/22/2009		
Owner Contact Name:	MOTIVA ENTERPRISES LLC		
Facility Information from Related UST			
Facility Contact Name:			
Facility Contact Phone:	7136949167		
Facility Status:	ACTIVE		
Facility Type:	RETAIL		
Number of ASTs:	0		
Number of USTs:	4		
Tank #:	**#1**	**#2**	**#3**
Status:	IN USE	IN USE	IN USE
Status Date:	1/1/1987	1/1/1987	1/1/1987
Capacity:	12000	10000	10000
Install Date:	1/1/1987	1/1/1987	1/1/1987
Above or Below Ground Tank:	below	below	below
Unit ID:			
Construction Material:			
Piping Type:	Pressurized	Pressurized	Pressurized
Piping Material:	FRP (fiberglass-reinforced plastic)	FRP (fiberglass-reinforced plastic)	FRP (fiberglass-reinforced plastic)
Tank Contents:			
Tank Release Vapor Monitor Status Stage 1:			
Corrosion Protection:	Cathodic_Protection_Field_Installation FRP_tank_or_piping_noncorrodible	Cathodic_Protection_Field_Installation FRP_tank_or_piping_noncorrodible	Cathodic_Protection_Field_Installation FRP_tank_or_piping_noncorrodible
Piping Corrosion Protection:	FRP_tank_or_piping_noncorrodible Isolated_in_Open_Area_2nd_Containment	FRP_tank_or_piping_noncorrodible Isolated_in_Open_Area_2nd_Containment	FRP_tank_or_piping_noncorrodible Isolated_in_Open_Area_2nd_Containment
Tank #:	**#4**		
Status:	IN USE		
Status Date:	1/1/1987		
Capacity:	10000		
Install Date:	1/1/1987		
Above or Below Ground Tank:	below		
Unit ID:			
Construction Material:			
Piping Type:	Pressurized		
Piping Material:	FRP (fiberglass-reinforced plastic)		
Tank Contents:			
Tank Release Vapor Monitor Status Stage 1:			
Corrosion Protection:	Cathodic_Protection_Field_Installation FRP_tank_or_piping_noncorrodible		
Piping Corrosion Protection:	FRP_tank_or_piping_noncorrodible Isolated_in_Open_Area_2nd_Containment		

Banks Environmental Data, Inc. - 1601 Rio Grande, Ste. 331 - Austin, TX 78701 - 800.531.5255 P - 512.478.1433 F
www.banksenvdata.com

MapID 33: LPST - 101 CAVALCADE ST

BANKS ENVIRONMENTAL DATA A DIVISION OF THE BANKS GROUP

Map ID #33	LPST - State/Tribal Leaking Storage Tank	Source: TCEQ
LPST ID: 111382	Facility ID: 0026138	Banks ID: 111382
EXXON 67109		Rel. Loc.: 0.05 miles N
101 CAVALCADE ST, HOUSTON, TX 77009		Elevation: 51.54 feet (+51.54)

Status:	6A-Final concurrence issued, case close		
Leak Discovery Date:	7/9/1996		
Damage Description:	gw impacted, no apparent threats or impacts to receptors		
Leak Closure Date:	2/10/2004		
Owner Contact Name:	EXXONMOBIL		
Facility Information from Related UST			
Facility Contact Name:	SUNNY PANJWANI		
Facility Contact Phone:	8328149789		
Facility Status:	ACTIVE		
Facility Type:	RETAIL		
Number of ASTs:	0		
Number of USTs:	2		
Tank #:	**#1**	**#1A**	**#2**
Status:	IN USE	REMOVED FROM GROUND	IN USE
Status Date:	11/12/1997	11/4/1997	11/12/1997
Capacity:	15000	8000	15000
Install Date:	11/12/1997	1/1/1978	11/12/1997
Above or Below Ground Tank:	below	below	below
Unit ID:			
Construction Material:			
Piping Type:	Pressurized		Pressurized
Piping Material:	FRP (fiberglass-reinforced plastic)	FRP (fiberglass-reinforced plastic)	FRP (fiberglass-reinforced plastic)
Tank Contents:			
Tank Release Vapor Monitor Status Stage 1:			
Corrosion Protection:	FRP_tank_or_piping_noncorrodible	FRP_tank_or_piping_noncorrodible	FRP_tank_or_piping_noncorrodible
Piping Corrosion Protection:	FRP_tank_or_piping_noncorrodible	FRP_tank_or_piping_noncorrodible	FRP_tank_or_piping_noncorrodible
Tank #:	**#2A**	**#3**	
Status:	REMOVED FROM GROUND	REMOVED FROM GROUND	
Status Date:	11/4/1997	11/4/1997	
Capacity:	10000	10000	
Install Date:	1/1/1978	1/1/1978	
Above or Below Ground Tank:	below	below	
Unit ID:			
Construction Material:			
Piping Type:			
Piping Material:	FRP (fiberglass-reinforced plastic)	FRP (fiberglass-reinforced plastic)	
Tank Contents:			
Tank Release Vapor Monitor Status Stage 1:			
Corrosion Protection:	FRP_tank_or_piping_noncorrodible	FRP_tank_or_piping_noncorrodible	
Piping Corrosion Protection:	FRP_tank_or_piping_noncorrodible	FRP_tank_or_piping_noncorrodible	

Banks Environmental Data, Inc. - 1601 Rio Grande, Ste. 331 - Austin, TX 78701 - 800.531.5255 P - 512.478.1433 F
www.banksenvdata.com

MapID 37: LPST - 9522 NORTH FWY

Map ID #37	LPST - State/Tribal Leaking Storage Tank	Source: TCEQ
LPST ID: 107051	Facility ID: 0031052	Banks ID: 107051
OWENS COUNTRY SAUSAGE INC		Rel. Loc.: 0.05 miles N
9522 NORTH FWY, HOUSTON, TX 77037		Elevation: 78.59 feet (+78.59)

Status:	6A-Final concurrence issued, case close		
Leak Discovery Date:	4/7/1993		
Damage Description:	gw impact, public/domestic water supply well w/in 0.25mi		
Leak Closure Date:	5/21/2001		
Owner Contact Name:	OWENS FOODS INC		
Facility Information from Related UST			
Facility Contact Name:	M HENGST		
Facility Contact Phone:	7134481800		
Facility Status:	INACTIVE		
Facility Type:	UNKNOWN		
Number of ASTs:	0		
Number of USTs:	0		
Tank #:	**#1**	**#2**	**#3**
Status:	REMOVED FROM GROUND	REMOVED FROM GROUND	REMOVED FROM GROUND
Status Date:	1/1/1993	1/1/1993	1/1/1993
Capacity:	8000	8000	1000
Install Date:	1/1/1977	1/1/1977	1/1/1977
Above or Below Ground Tank:	below	below	below
Unit ID:			
Construction Material:			
Piping Type:			
Piping Material:	Steel	Steel	Steel
Tank Contents:			
Tank Release Vapor Monitor Status Stage 1:			
Corrosion Protection:			
Piping Corrosion Protection:			

Banks Environmental Data, Inc. - 1601 Rio Grande, Ste. 331 - Austin, TX 78701 - 800.531.5255 P - 512.478.1433 F
www.banksenvdata.com

MapID 37: LPST - 9522 NORTH FWY

Map ID #37	LPST - State/Tribal Leaking Storage Tank	Source: TCEQ
LPST ID: 106668	Facility ID: 0031052	Banks ID: 106668
OWENS COUNTRY SAUSAGE INC		Rel. Loc.: 0.05 miles N
9522 NORTH FWY, HOUSTON, TX 77037		Elevation: 78.59 feet (+78.59)

Status:	6A-Final concurrence issued, case close		
Leak Discovery Date:	1/28/1993		
Damage Description:	minor soil contamination - does not require a rap		
Leak Closure Date:	11/20/2001		
Owner Contact Name:	OWENS FOODS INC		
Facility Information from Related UST			
Facility Contact Name:	M HENGST		
Facility Contact Phone:	7134481800		
Facility Status:	INACTIVE		
Facility Type:	UNKNOWN		
Number of ASTs:	0		
Number of USTs:	0		
Tank #:	**#1**	**#2**	**#3**
Status:	REMOVED FROM GROUND	REMOVED FROM GROUND	REMOVED FROM GROUND
Status Date:	1/1/1993	1/1/1993	1/1/1993
Capacity:	8000	8000	1000
Install Date:	1/1/1977	1/1/1977	1/1/1977
Above or Below Ground Tank:	below	below	below
Unit ID:			
Construction Material:			
Piping Type:			
Piping Material:	Steel	Steel	Steel
Tank Contents:			
Tank Release Vapor Monitor Status Stage 1:			
Corrosion Protection:			
Piping Corrosion Protection:			

Banks Environmental Data, Inc. - 1601 Rio Grande, Ste. 331 - Austin, TX 78701 - 800.531.5255 P - 512.478.1433 F
www.banksenvdata.com

MapID 38: LPST - 2525 NORTH FWY

BANKS ENVIRONMENTAL DATA A DIVISION OF THE BANKS GROUP

Map ID #38	LPST - State/Tribal Leaking Storage Tank	Source: TCEQ
LPST ID: 116463	Facility ID: 0023168	Banks ID: 116463
FORMER SHELL		Rel. Loc.: 0.05 miles S
2525 NORTH FWY, HOUSTON, TX 77009		Elevation: 47.42 feet (+47.42)

Status:	6A-Final concurrence issued, case close		
Leak Discovery Date:	1/28/2005		
Damage Description:	impacted gw discharges to sw used by human, endgr spec <500ft		
Leak Closure Date:	12/16/2010		
Owner Contact Name:	MOTIVA ENTERPRISES LLC		
Facility Information from Related UST			
Facility Contact Name:	DAVID MULKEY		
Facility Contact Phone:	2813762455		
Facility Status:	INACTIVE		
Facility Type:	RETAIL		
Number of ASTs:	0		
Number of USTs:	0		
Tank #:	**#1**	**#2**	**#3**
Status:	REMOVED FROM GROUND	REMOVED FROM GROUND	REMOVED FROM GROUND
Status Date:	12/7/2004	12/7/2004	12/7/2004
Capacity:	8000	8000	8000
Install Date:	1/1/1971	1/1/1971	1/1/1971
Above or Below Ground Tank:	below	below	below
Unit ID:			
Construction Material:			
Piping Type:	Pressurized	Pressurized	Pressurized
Piping Material:	FRP (fiberglass-reinforced plastic)	FRP (fiberglass-reinforced plastic)	FRP (fiberglass-reinforced plastic)
Tank Contents:			
Tank Release Vapor Monitor Status Stage 1:			
Corrosion Protection:	FRP_tank_or_piping_noncorrodible	FRP_tank_or_piping_noncorrodible	FRP_tank_or_piping_noncorrodible
Piping Corrosion Protection:	FRP_tank_or_piping_noncorrodible Isolated_in_Open_Area_2nd_Containment	FRP_tank_or_piping_noncorrodible Isolated_in_Open_Area_2nd_Containment	FRP_tank_or_piping_noncorrodible Isolated_in_Open_Area_2nd_Containment
Tank #:	**#4**		
Status:	REMOVED FROM GROUND		
Status Date:	4/24/2000		
Capacity:	550		
Install Date:	1/1/1985		
Above or Below Ground Tank:	below		
Unit ID:			
Construction Material:			
Piping Type:	Pressurized		
Piping Material:	FRP (fiberglass-reinforced plastic)		
Tank Contents:			
Tank Release Vapor Monitor Status Stage 1:			
Corrosion Protection:	FRP_tank_or_piping_noncorrodible		
Piping Corrosion Protection:	FRP_tank_or_piping_noncorrodible		

Banks Environmental Data, Inc. - 1601 Rio Grande, Ste. 331 - Austin, TX 78701 - 800.531.5255 P - 512.478.1433 F
www.banksenvdata.com

MapID 39: LPST - 4635 NORTH FWY

BANKS ENVIRONMENTAL DATA A DIVISION OF THE BANKS GROUP

Map ID #39	LPST - State/Tribal Leaking Storage Tank	Source: TCEQ
LPST ID: 099860	Facility ID: 0024844	Banks ID: 099860
ADAMS RESOURCES 159		Rel. Loc.: 0.05 miles W
4635 NORTH FWY, HOUSTON, TX 77022		Elevation: 59.75 feet (+59.75)

Status:	6A-Final concurrence issued, case close		
Leak Discovery Date:	8/12/1991		
Damage Description:	soil contamination only, requires full site assessment & rap		
Leak Closure Date:	2/4/1992		
Owner Contact Name:	ADAMS RESOURCES		
Facility Information from Related UST			
Facility Contact Name:	LA BEAUCHAMP		
Facility Contact Phone:	7137979966		
Facility Status:	INACTIVE		
Facility Type:	UNKNOWN		
Number of ASTs:	0		
Number of USTs:	0		
Tank #:	**#1**	**#2**	**#3**
Status:	REMOVED FROM GROUND	REMOVED FROM GROUND	REMOVED FROM GROUND
Status Date:	8/7/1991	8/7/1991	8/7/1991
Capacity:	4000	3000	3000
Install Date:	1/1/1960	1/1/1960	1/1/1960
Above or Below Ground Tank:	below	below	below
Unit ID:			
Construction Material:			
Piping Type:			
Piping Material:	Steel	Steel	Steel
Tank Contents:			
Tank Release Vapor Monitor Status Stage 1:			
Corrosion Protection:			
Piping Corrosion Protection:			
Tank #:	**#4**	**#5**	
Status:	REMOVED FROM GROUND	IN USE	
Status Date:	8/7/1991	1/1/1966	
Capacity:	550	35	
Install Date:	1/1/1960	1/1/1966	
Above or Below Ground Tank:	below	below	
Unit ID:			
Construction Material:			
Piping Type:			
Piping Material:	Steel		
Tank Contents:			
Tank Release Vapor Monitor Status Stage 1:			
Corrosion Protection:			
Piping Corrosion Protection:			

Banks Environmental Data, Inc. - 1601 Rio Grande, Ste. 331 - Austin, TX 78701 - 800.531.5255 P - 512.478.1433 F
www.banksenvdata.com

MapID 40: LPST - 9922 NORTH FWY

BANKS ENVIRONMENTAL DATA A DIVISION OF THE BANKS GROUP

Map ID #40	LPST - State/Tribal Leaking Storage Tank	Source: TCEQ
LPST ID: 111715	Facility ID: 0020466	Banks ID: 111715
ZIPPS 1		Rel. Loc.: 0.05 miles S
9922 NORTH FWY, HOUSTON, TX 77037		Elevation: 80.7 feet (+80.7)

Status:	6A-Final concurrence issued, case close		
Leak Discovery Date:	9/26/1996		
Damage Description:	gw impact, public/domestic water supply well w/in 0.25mi		
Leak Closure Date:	5/5/2000		
Owner Contact Name:	RESTRUCTURE PETRO MKTG SCVS		
Facility Information from Related UST			
Facility Contact Name:	JENNIFER LEE		
Facility Contact Phone:	8327556763		
Facility Status:	ACTIVE		
Facility Type:	RETAIL		
Number of ASTs:	0		
Number of USTs:	2		
Tank #:	**#1**	**#1A**	**#2**
Status:	IN USE	REMOVED FROM GROUND	IN USE
Status Date:	1/13/2010	1/6/2000	1/13/2010
Capacity:	20000	10000	12000
Install Date:	1/13/2010	1/1/1974	1/13/2010
Above or Below Ground Tank:	below	below	below
Unit ID:			
Construction Material:			
Piping Type:	Pressurized	Pressurized	Pressurized
Piping Material:	Nonmetallic Flexible Piping	Steel	Nonmetallic Flexible Piping
Tank Contents:			
Tank Release Vapor Monitor Status Stage 1:			
Corrosion Protection:	Composite_Tank_steel_w_FRP_external_laminate External_nonmetallic_jacket	External_Dielectric_Coating_Laminate_Tape_Wrap	Composite_Tank_steel_w_FRP_external_laminate External_nonmetallic_jacket
Piping Corrosion Protection:	Nonmetallic_flexible_piping_noncorrodible		Nonmetallic_flexible_piping_noncorrodible
Tank #:	**#2A**	**#3**	
Status:	REMOVED FROM GROUND	REMOVED FROM GROUND	
Status Date:	1/6/2000	1/6/2000	
Capacity:	6000	6000	
Install Date:	1/1/1974	1/1/1974	
Above or Below Ground Tank:	below	below	
Unit ID:			
Construction Material:			
Piping Type:	Pressurized	Pressurized	
Piping Material:	Steel	Steel	
Tank Contents:			
Tank Release Vapor Monitor Status Stage 1:			
Corrosion Protection:	External_Dielectric_Coating_Laminate_Tape_Wrap	External_Dielectric_Coating_Laminate_Tape_Wrap	
Piping Corrosion Protection:			

MapID 41: LPST - 7926 N SHEPHERD DR

Map ID #41	LPST - State/Tribal Leaking Storage Tank	Source: TCEQ
LPST ID: 112986	Facility ID: 0033059	Banks ID: 112986
SHELL RETAIL FAC		Rel. Loc.: 0.05 miles S
7926 N SHEPHERD DR, HOUSTON, TX 77088		Elevation: 82.16 feet (+82.16)

Status:	6A-Final concurrence issued, case close		
Leak Discovery Date:	2/24/1998		
Damage Description:	assessment incomplete, no apparent receptors impacted		
Leak Closure Date:	11/7/2001		
Owner Contact Name:	MOTIVA ENTERPRISES LLC		
Facility Information from Related UST			
Facility Contact Name:	DAVID MULKEY		
Facility Contact Phone:	7132416147		
Facility Status:	INACTIVE		
Facility Type:	RETAIL		
Number of ASTs:	0		
Number of USTs:	0		
Tank #:	**#1**	**#2**	**#3**
Status:	REMOVED FROM GROUND	REMOVED FROM GROUND	REMOVED FROM GROUND
Status Date:	1/25/2000	1/25/2000	1/25/2000
Capacity:	10000	8000	10000
Install Date:	1/1/1973	1/1/1973	1/1/1973
Above or Below Ground Tank:	below	below	below
Unit ID:			
Construction Material:			
Piping Type:	Pressurized	Pressurized	Pressurized
Piping Material:	FRP (fiberglass-reinforced plastic)	FRP (fiberglass-reinforced plastic)	FRP (fiberglass-reinforced plastic)
Tank Contents:			
Tank Release Vapor Monitor Status Stage 1:			
Corrosion Protection:	FRP_tank_or_piping_noncorrodible	FRP_tank_or_piping_noncorrodible	FRP_tank_or_piping_noncorrodible
Piping Corrosion Protection:	FRP_tank_or_piping_noncorrodible	FRP_tank_or_piping_noncorrodible	FRP_tank_or_piping_noncorrodible

Banks Environmental Data, Inc. - 1601 Rio Grande, Ste. 331 - Austin, TX 78701 - 800.531.5255 P - 512.478.1433 F
www.banksenvdata.com

MapID 42: LPST - 10270 NORTH FWY

BANKS ENVIRONMENTAL DATA A DIVISION OF THE BANKS GROUP

Map ID #42	LPST - State/Tribal Leaking Storage Tank	Source: TCEQ
LPST ID: 115628	Facility ID: 0033118	Banks ID: 115628
FORMER SHELL FAC		Rel. Loc.: 0.05 miles SE
10270 NORTH FWY, HOUSTON, TX 77037		Elevation: 84.37 feet (+84.37)

Status:	6A-Final concurrence issued, case close		
Leak Discovery Date:	10/10/2002		
Damage Description:	gw impact, public/domestic water supply well w/in 0.25mi		
Leak Closure Date:	5/21/2007		
Owner Contact Name:	MOTIVA ENTERPRISES LLC		
Facility Information from Related UST			
Facility Contact Name:	GEORGE CARTWRIGHT		
Facility Contact Phone:	2816550090		
Facility Status:	INACTIVE		
Facility Type:	RETAIL		
Number of ASTs:	0		
Number of USTs:	0		
Tank #:	**#1**	**#2**	**#3**
Status:	REMOVED FROM GROUND	REMOVED FROM GROUND	REMOVED FROM GROUND
Status Date:	10/8/2002	10/8/2002	10/8/2002
Capacity:	10000	10000	8000
Install Date:	1/1/1971	1/1/1972	1/1/1972
Above or Below Ground Tank:	below	below	below
Unit ID:			
Construction Material:			
Piping Type:	Pressurized	Pressurized	Pressurized
Piping Material:	FRP (fiberglass-reinforced plastic)	FRP (fiberglass-reinforced plastic)	FRP (fiberglass-reinforced plastic)
Tank Contents:			
Tank Release Vapor Monitor Status Stage 1:			
Corrosion Protection:	FRP_tank_or_piping_noncorrodible	FRP_tank_or_piping_noncorrodible	FRP_tank_or_piping_noncorrodible
Piping Corrosion Protection:	FRP_tank_or_piping_noncorrodible Isolated_in_Open_Area_2nd_Containment	FRP_tank_or_piping_noncorrodible Isolated_in_Open_Area_2nd_Containment	FRP_tank_or_piping_noncorrodible Isolated_in_Open_Area_2nd_Containment
Tank #:	**#4**	**#5**	**#6**
Status:	REMOVED FROM GROUND	IN USE	IN USE
Status Date:	10/8/2002	1/1/1971	1/1/1971
Capacity:	1000	44	44
Install Date:	1/1/1971	1/1/1971	1/1/1971
Above or Below Ground Tank:	below	below	below
Unit ID:			
Construction Material:			
Piping Type:	Pressurized	Pressurized	
Piping Material:		Steel	Steel
Tank Contents:			
Tank Release Vapor Monitor Status Stage 1:			
Corrosion Protection:	FRP_tank_or_piping_noncorrodible		
Piping Corrosion Protection:			

Banks Environmental Data, Inc. - 1601 Rio Grande, Ste. 331 - Austin, TX 78701 - 800.531.5255 P - 512.478.1433 F
www.banksenvdata.com

MapID 43: LPST - 6031 NORTH FWY

Map ID #43	LPST - State/Tribal Leaking Storage Tank	Source: TCEQ
LPST ID: 093752	Facility ID: 0033122	Banks ID: 093752
SHELL OIL CO		Rel. Loc.: 0.05 miles SE
6031 NORTH FWY, HOUSTON, TX 77076		Elevation: 73.99 feet (+73.99)

Status:	6A-Final concurrence issued, case close		
Leak Discovery Date:	9/28/1989		
Damage Description:	gw impacted, no apparent threats or impacts to receptors		
Leak Closure Date:	3/20/1997		
Owner Contact Name:	SHELL OIL CO		
Facility Information from Related UST			
Facility Contact Name:	DAVID MULKEY		
Facility Contact Phone:	7132416147		
Facility Status:	INACTIVE		
Facility Type:	RETAIL		
Number of ASTs:	0		
Number of USTs:	0		
Tank #:	**#1**	**#2**	**#3**
Status:	REMOVED FROM GROUND	REMOVED FROM GROUND	REMOVED FROM GROUND
Status Date:	12/10/1999	12/10/1999	12/10/1999
Capacity:	10000	10000	10000
Install Date:	1/1/1985	1/1/1985	1/1/1985
Above or Below Ground Tank:	below	below	below
Unit ID:			
Construction Material:			
Piping Type:	Pressurized	Pressurized	Pressurized
Piping Material:	FRP (fiberglass-reinforced plastic)	FRP (fiberglass-reinforced plastic)	FRP (fiberglass-reinforced plastic)
Tank Contents:			
Tank Release Vapor Monitor Status Stage 1:			
Corrosion Protection:	FRP_tank_or_piping_noncorrodible	FRP_tank_or_piping_noncorrodible	FRP_tank_or_piping_noncorrodible
Piping Corrosion Protection:	FRP_tank_or_piping_noncorrodible	FRP_tank_or_piping_noncorrodible	FRP_tank_or_piping_noncorrodible
Tank #:	**#4**	**#5**	
Status:	IN USE	IN USE	
Status Date:	1/1/1967	1/1/1967	
Capacity:	44	44	
Install Date:	1/1/1967	1/1/1967	
Above or Below Ground Tank:	below	below	
Unit ID:			
Construction Material:			
Piping Type:			
Piping Material:	Steel	Steel	
Tank Contents:			
Tank Release Vapor Monitor Status Stage 1:			
Corrosion Protection:			
Piping Corrosion Protection:			

Banks Environmental Data, Inc. - 1601 Rio Grande, Ste. 331 - Austin, TX 78701 - 800.531.5255 P - 512.478.1433 F
www.banksenvdata.com

MapID 44: LPST - 9203 NORTH FWY

Map ID #44	LPST - State/Tribal Leaking Storage Tank	Source: TCEQ
LPST ID: 100036	Facility ID: 0001368	Banks ID: 100036
ENTERPRISE LEASING		Rel. Loc.: 0.05 miles S
9203 NORTH FWY, HOUSTON, TX 77024		Elevation: 80.36 feet (+80.36)

Status:	6A-Final concurrence issued, case close		
Leak Discovery Date:	8/28/1991		
Damage Description:	gw impact, pub/dom water supply well w/in .25 - .5mi		
Leak Closure Date:	2/3/1999		
Owner Contact Name:	ENTERPRISE LEASING CO OF HOUSTON		
Facility Information from Related UST			
Facility Contact Name:			
Facility Contact Phone:	7134671700		
Facility Status:	INACTIVE		
Facility Type:	UNKNOWN		
Number of ASTs:	0		
Number of USTs:	0		
Tank #:	**#1**	**#2**	**#3**
Status:	REMOVED FROM GROUND	REMOVED FROM GROUND	REMOVED FROM GROUND
Status Date:	8/27/1991	8/27/1991	8/27/1991
Capacity:	6000	4000	4000
Install Date:	8/31/1987	8/31/1987	8/31/1987
Above or Below Ground Tank:	below	below	below
Unit ID:			
Construction Material:			
Piping Type:	Pressurized	Pressurized	Pressurized
Piping Material:	Steel	Steel	Steel
Tank Contents:			
Tank Release Vapor Monitor Status Stage 1:			
Corrosion Protection:			
Piping Corrosion Protection:			

Banks Environmental Data, Inc. - 1601 Rio Grande, Ste. 331 - Austin, TX 78701 - 800.531.5255 P - 512.478.1433 F
www.banksenvdata.com

MapID 45: LPST - 4638 AIRLINE DR

Map ID #45	LPST - State/Tribal Leaking Storage Tank	Source: TCEQ
LPST ID: 092565	Facility ID: 0024628	Banks ID: 092565
TEXAS PETERBILT INC		Rel. Loc.: 0.05 miles NE
4638 AIRLINE DR, HOUSTON, TX 77022		Elevation: 63.23 feet (+63.23)

Status:	6A-Final concurrence issued, case close		
Leak Discovery Date:	1/27/1989		
Damage Description:	soil contamination only, requires full site assessment & rap		
Leak Closure Date:	7/17/1989		
Owner Contact Name:	HOUSTON COMMUNITY COLLEGE SYST		
Facility Information from Related UST			
Facility Contact Name:	E L LEHMAN		
Facility Contact Phone:	7136994555		
Facility Status:	INACTIVE		
Facility Type:	RETAIL		
Number of ASTs:	0		
Number of USTs:	0		
Tank #:	**#1**	**#2**	**#3**
Status:	REMOVED FROM GROUND	REMOVED FROM GROUND	REMOVED FROM GROUND
Status Date:	5/31/1989	5/31/1989	5/31/1989
Capacity:	10000	3000	1000
Install Date:	1/1/1982	1/1/1982	1/1/1982
Above or Below Ground Tank:	below	below	below
Unit ID:			
Construction Material:			
Piping Type:			
Piping Material:	Steel	Steel	Steel
Tank Contents:			
Tank Release Vapor Monitor Status Stage 1:			
Corrosion Protection:			
Piping Corrosion Protection:			

Banks Environmental Data, Inc. - 1601 Rio Grande, Ste. 331 - Austin, TX 78701 - 800.531.5255 P - 512.478.1433 F
www.banksenvdata.com

MapID 47: LPST - 7102 NORTH FWY

BANKS ENVIRONMENTAL DATA A DIVISION OF THE BANKS GROUP

Map ID #47	LPST - State/Tribal Leaking Storage Tank	Source: TCEQ
LPST ID: 113056	Facility ID: 0044049	Banks ID: 113056
ACTION TRUCKSTOP SUNMART 119		Rel. Loc.: 0.05 miles N
7102 NORTH FWY, HOUSTON, TX 77076		Elevation: 79.4 feet (+79.4)

Status:	6A-Final concurrence issued, case close		
Leak Discovery Date:	8/7/1996		
Damage Description:	gw impact, pub/dom water supply well w/in .25 - .5mi		
Leak Closure Date:	2/15/2005		
Owner Contact Name:	PETROLEUM WHOLESALE INC		
Facility Information from Related UST			
Facility Contact Name:	RODRIGO RODRIGUEZ		
Facility Contact Phone:	7136941262		
Facility Status:	ACTIVE		
Facility Type:	RETAIL		
Number of ASTs:	0		
Number of USTs:	2		
Tank #:	**#1**	**#1A**	**#2**
Status:	IN USE	REMOVED FROM GROUND	IN USE
Status Date:	10/1/1998	10/30/1998	10/1/1998
Capacity:	24000	12000	30000
Install Date:	10/1/1998	1/1/1987	10/1/1998
Above or Below Ground Tank:	below	below	below
Unit ID:			
Construction Material:			
Piping Type:	Pressurized		Pressurized
Piping Material:	Nonmetallic Flexible Piping	FRP (fiberglass-reinforced plastic)	Nonmetallic Flexible Piping
Tank Contents:			
Tank Release Vapor Monitor Status Stage 1:			
Corrosion Protection:	Composite_Tank_steel_w_FRP_external_laminate	FRP_tank_or_piping_noncorrodible	Composite_Tank_steel_w_FRP_external_laminate
Piping Corrosion Protection:	Nonmetallic_flexible_piping_noncorrodible		Nonmetallic_flexible_piping_noncorrodible
Tank #:	**#2A**	**#3**	**#4**
Status:	REMOVED FROM GROUND	REMOVED FROM GROUND	REMOVED FROM GROUND
Status Date:	10/30/1998	10/30/1998	10/30/1998
Capacity:	12000	12000	20000
Install Date:	1/1/1987	1/1/1987	1/1/1987
Above or Below Ground Tank:	below	below	below
Unit ID:			
Construction Material:			
Piping Type:			
Piping Material:	FRP (fiberglass-reinforced plastic)	FRP (fiberglass-reinforced plastic)	FRP (fiberglass-reinforced plastic)
Tank Contents:			
Tank Release Vapor Monitor Status Stage 1:			
Corrosion Protection:	FRP_tank_or_piping_noncorrodible	FRP_tank_or_piping_noncorrodible	FRP_tank_or_piping_noncorrodible
Piping Corrosion Protection:			
Tank #:	**#5**	**#6**	
Status:	REMOVED FROM GROUND	REMOVED FROM GROUND	
Status Date:	10/30/1998	10/30/1998	
Capacity:	20000	20000	
Install Date:	1/1/1987	1/1/1987	
Above or Below Ground Tank:	below	below	
Unit ID:			
Construction Material:			
Piping Type:			
Piping Material:	FRP (fiberglass-reinforced plastic)	FRP (fiberglass-reinforced plastic)	
Tank Contents:			
Tank Release Vapor Monitor Status Stage 1:			

MapID 47: LPST - 7102 NORTH FWY

Continued from Previous Page

Corrosion Protection:	FRP_tank_or_piping_noncorrodible	FRP_tank_or_piping_noncorrodible
Piping Corrosion Protection:		

Banks Environmental Data, Inc. - 1601 Rio Grande, Ste. 331 - Austin, TX 78701 - 800.531.5255 P - 512.478.1433 F
www.banksenvdata.com

MapID 49: LPST - 2211 NORTH FWY

BANKS ENVIRONMENTAL DATA A DIVISION OF THE BANKS GROUP

Map ID #49	LPST - State/Tribal Leaking Storage Tank	Source: TCEQ
LPST ID: 092182	Facility ID: 0026184	Banks ID: 092182
EXXON 62685		Rel. Loc.: 0.05 miles NW
2211 NORTH FWY, HOUSTON, TX 77009		Elevation: 52.18 feet (+52.18)

Status:	6A-Final concurrence issued, case close		
Leak Discovery Date:	8/3/1988		
Damage Description:	gw impacted, no apparent threats or impacts to receptors		
Leak Closure Date:	2/13/2009		
Owner Contact Name:	EXXONMOBIL		
Facility Information from Related UST			
Facility Contact Name:	SUNNY PANJWANI		
Facility Contact Phone:	8328149789		
Facility Status:	ACTIVE		
Facility Type:	RETAIL		
Number of ASTs:	0		
Number of USTs:	2		
Tank #:	**#1**	**#2**	**#3**
Status:	REMOVED FROM GROUND	REMOVED FROM GROUND	REMOVED FROM GROUND
Status Date:	2/13/2012	2/13/2012	2/13/2012
Capacity:	8000	10000	10000
Install Date:	1/1/1984	1/1/1984	1/1/1984
Above or Below Ground Tank:	below	below	below
Unit ID:			
Construction Material:			
Piping Type:	Pressurized	Pressurized	Pressurized
Piping Material:	FRP (fiberglass-reinforced plastic)	FRP (fiberglass-reinforced plastic)	FRP (fiberglass-reinforced plastic)
Tank Contents:			
Tank Release Vapor Monitor Status Stage 1:			
Corrosion Protection:	FRP_tank_or_piping_noncorrodible	FRP_tank_or_piping_noncorrodible	FRP_tank_or_piping_noncorrodible
Piping Corrosion Protection:	FRP_tank_or_piping_noncorrodible	FRP_tank_or_piping_noncorrodible	FRP_tank_or_piping_noncorrodible
Tank #:	**#4**	**#5**	**#5A**
Status:	REMOVED FROM GROUND	IN USE	REMOVED FROM GROUND
Status Date:	2/13/2012	3/1/2012	8/30/1987
Capacity:	12000	25000	1000
Install Date:	1/1/1984	3/1/2012	1/1/1984
Above or Below Ground Tank:	below	below	below
Unit ID:			
Construction Material:			
Piping Type:	Pressurized	Pressurized	
Piping Material:	FRP (fiberglass-reinforced plastic)	Nonmetallic Flexible Piping	FRP (fiberglass-reinforced plastic)
Tank Contents:			
Tank Release Vapor Monitor Status Stage 1:			
Corrosion Protection:	FRP_tank_or_piping_noncorrodible	External_Dielectric_Coating_Laminate_Tape_Wrap FRP_tank_or_piping_noncorrodible	FRP_tank_or_piping_noncorrodible
Piping Corrosion Protection:	FRP_tank_or_piping_noncorrodible	External_Dielectric_Coating_Laminate_Tape_Wrap FRP_tank_or_piping_noncorrodible	
Tank #:	**#6**		
Status:	IN USE		
Status Date:	3/1/2012		
Capacity:	20000		
Install Date:	3/1/2012		
Above or Below Ground Tank:	below		
Unit ID:			
Construction Material:			
Piping Type:	Pressurized		
Piping Material:	Nonmetallic Flexible Piping		
Tank Contents:			

Banks Environmental Data, Inc. - 1601 Rio Grande, Ste. 331 - Austin, TX 78701 - 800.531.5255 P - 512.478.1433 F
www.banksenvdata.com

MapID 49: LPST - 2211 NORTH FWY

Continued from Previous Page

Tank Release Vapor Monitor Status Stage 1:	
Corrosion Protection:	External_Dielectric_Coating_Laminate_Tape_Wrap FRP_tank_or_piping_noncorrodible
Piping Corrosion Protection:	External_Dielectric_Coating_Laminate_Tape_Wrap FRP_tank_or_piping_noncorrodible

Banks Environmental Data, Inc. - 1601 Rio Grande, Ste. 331 - Austin, TX 78701 - 800.531.5255 P - 512.478.1433 F
www.banksenvdata.com

MapID 49: LPST - 3640 N MAIN ST

BANKS ENVIRONMENTAL DATA A DIVISION OF THE BANKS GROUP

Map ID #49	LPST - State/Tribal Leaking Storage Tank	Source: TCEQ
LPST ID: 094621	Facility ID: 0055746	Banks ID: 094621
DORADO UNFRIED CHICKEN RESTAURANT		Rel. Loc.: 0.1 miles NW
3640 N MAIN ST, HOUSTON, TX 77292		Elevation: 52.03 feet (+52.03)

Status:	6P-Final concurrence pending documentation of well plugging		
Leak Discovery Date:	6/7/1989		
Damage Description:	gw impacted, no apparent threats or impacts to receptors		
Leak Closure Date:	5/4/2004		
Owner Contact Name:	WEINGARTEN REALTY INC		
Facility Information from Related UST			
Facility Contact Name:			
Facility Contact Phone:	7138666000		
Facility Status:	INACTIVE		
Facility Type:	RETAIL		
Number of ASTs:	0		
Number of USTs:	0		
Tank #:	**#1**	**#2**	**#3**
Status:	REMOVED FROM GROUND	REMOVED FROM GROUND	REMOVED FROM GROUND
Status Date:	8/31/1989	8/31/1989	8/31/1989
Capacity:	550	550	550
Install Date:	1/1/1940	1/1/1940	1/1/1940
Above or Below Ground Tank:	below	below	below
Unit ID:			
Construction Material:			
Piping Type:			
Piping Material:	Steel	Steel	Steel
Tank Contents:			
Tank Release Vapor Monitor Status Stage 1:			
Corrosion Protection:			
Piping Corrosion Protection:			
Tank #:	**#4**	**#5**	**#6**
Status:	REMOVED FROM GROUND	REMOVED FROM GROUND	REMOVED FROM GROUND
Status Date:	7/18/1990	7/28/1990	7/28/1990
Capacity:	250	1000	600
Install Date:	8/31/1987	8/31/1987	8/31/1987
Above or Below Ground Tank:	below	below	below
Unit ID:			
Construction Material:			
Piping Type:			
Piping Material:	Steel	Steel	Steel
Tank Contents:			
Tank Release Vapor Monitor Status Stage 1:			
Corrosion Protection:			
Piping Corrosion Protection:			
Tank #:	**#7**		
Status:	REMOVED FROM GROUND		
Status Date:	7/28/1990		
Capacity:	1000		
Install Date:	8/31/1987		
Above or Below Ground Tank:	below		
Unit ID:			
Construction Material:			
Piping Type:			
Piping Material:	Steel		
Tank Contents:			
Tank Release Vapor Monitor Status Stage 1:			

Banks Environmental Data, Inc. - 1601 Rio Grande, Ste. 331 - Austin, TX 78701 - 800.531.5255 P - 512.478.1433 F
www.banksenvdata.com

MapID 49: LPST - 3640 N MAIN ST

Continued from Previous Page

Corrosion Protection:
Piping Corrosion Protection:

Banks Environmental Data, Inc. - 1601 Rio Grande, Ste. 331 - Austin, TX 78701 - 800.531.5255 P - 512.478.1433 F
www.banksenvdata.com

MapID 51: LPST - 11322 NORTH FWY

BANKS ENVIRONMENTAL DATA A DIVISION OF THE BANKS GROUP

Map ID #51	LPST - State/Tribal Leaking Storage Tank	Source: TCEQ
LPST ID: 093289	Facility ID: 0017736	Banks ID: 093289
SHELL OIL CO		Rel. Loc.: 0.05 miles SE
11322 NORTH FWY, HOUSTON, TX 77037		Elevation: 88.38 feet (+88.38)

Status:	6A-Final concurrence issued, case close		
Leak Discovery Date:	7/13/1989		
Damage Description:	no gw impacted, no apparent threats or impacts to receptors		
Leak Closure Date:	2/22/1996		
Owner Contact Name:	EXXONMOBIL OIL CORPORATION		
Facility Information from Related UST			
Facility Contact Name:	J L PIERCE		
Facility Contact Phone:	7134486555		
Facility Status:	INACTIVE		
Facility Type:	RETAIL		
Number of ASTs:	0		
Number of USTs:	0		
Tank #:	**#1**	**#1A**	**#2**
Status:	REMOVED FROM GROUND	REMOVED FROM GROUND	REMOVED FROM GROUND
Status Date:	11/14/1988	3/16/1995	11/14/1988
Capacity:	5000	1000	8000
Install Date:	1/1/1971	1/1/1988	1/1/1968
Above or Below Ground Tank:	below	below	below
Unit ID:			
Construction Material:			
Piping Type:			
Piping Material:	Steel	FRP (fiberglass-reinforced plastic)	Steel
Tank Contents:			
Tank Release Vapor Monitor Status Stage 1:			
Corrosion Protection:		FRP_tank_or_piping_noncorrodible	
Piping Corrosion Protection:		FRP_tank_or_piping_noncorrodible	
Tank #:	**#2A**	**#3**	**#3A**
Status:	REMOVED FROM GROUND	REMOVED FROM GROUND	REMOVED FROM GROUND
Status Date:	1/6/1995	11/14/1988	1/6/1995
Capacity:	12000	8000	10000
Install Date:	1/1/1988	1/1/1968	1/1/1988
Above or Below Ground Tank:	below	below	below
Unit ID:			
Construction Material:			
Piping Type:	Pressurized		Pressurized
Piping Material:	FRP (fiberglass-reinforced plastic)	Steel	FRP (fiberglass-reinforced plastic)
Tank Contents:			
Tank Release Vapor Monitor Status Stage 1:			
Corrosion Protection:	FRP_tank_or_piping_noncorrodible		FRP_tank_or_piping_noncorrodible
Piping Corrosion Protection:	FRP_tank_or_piping_noncorrodible		FRP_tank_or_piping_noncorrodible
Tank #:	**#4A**		
Status:	REMOVED FROM GROUND		
Status Date:	1/6/1995		
Capacity:	10000		
Install Date:	1/1/1988		
Above or Below Ground Tank:	below		
Unit ID:			
Construction Material:			
Piping Type:	Pressurized		
Piping Material:	FRP (fiberglass-reinforced plastic)		
Tank Contents:			
Tank Release Vapor Monitor Status Stage 1:			

Banks Environmental Data, Inc. - 1601 Rio Grande, Ste. 331 - Austin, TX 78701 - 800.531.5255 P - 512.478.1433 F
www.banksenvdata.com

MapID 51: LPST - 11322 NORTH FWY

Continued from Previous Page

Corrosion Protection:	FRP_tank_or_piping_noncorrodible
Piping Corrosion Protection:	FRP_tank_or_piping_noncorrodible

Banks Environmental Data, Inc. - 1601 Rio Grande, Ste. 331 - Austin, TX 78701 - 800.531.5255 P - 512.478.1433 F
www.banksenvdata.com

MapID 52: LPST - 8477 NORTH FWY

BANKS ENVIRONMENTAL DATA A DIVISION OF THE BANKS GROUP

Map ID #52	LPST - State/Tribal Leaking Storage Tank	Source: TCEQ
LPST ID: 100534	Facility ID: 0022235	Banks ID: 100534
LONE STAR FORD		Rel. Loc.: 0.06 miles N
8477 NORTH FWY, HOUSTON, TX 77037		Elevation: 84.34 feet (+84.34)

Status:	6A-Final concurrence issued, case close		
Leak Discovery Date:	10/2/1991		
Damage Description:	minor soil contamination - does not require a rap		
Leak Closure Date:	8/27/1992		
Owner Contact Name:	LONE STAR FORD INC		
Facility Information from Related UST			
Facility Contact Name:	GLEN DUNCAN		
Facility Contact Phone:	2819313385		
Facility Status:	ACTIVE		
Facility Type:	FLEET REFUELING		
Number of ASTs:	1		
Number of USTs:	0		
Tank #:	**#1**	**#1**	**#1A**
Status:		REMOVED FROM GROUND	REMOVED FROM GROUND
Status Date:	1/3/2014	10/22/2013	10/1/1991
Capacity:	3000	3000	500
Install Date:	1/3/2014	12/31/1994	8/31/1987
Above or Below Ground Tank:	above	below	below
Unit ID:	219417		
Construction Material:			
Piping Type:		Pressurized	Gravity
Piping Material:		FRP (fiberglass-reinforced plastic)	Steel
Tank Contents:	GASOLINE DIESEL		
Tank Release Vapor Monitor Status Stage 1:	TWO POINT SYSTEM		
Corrosion Protection:		Composite_Tank_steel_w_FRP_external_laminate	
Piping Corrosion Protection:		FRP_tank_or_piping_noncorrodible	
Tank #:	**#2**		
Status:	REMOVED FROM GROUND		
Status Date:	12/31/1994		
Capacity:	3000		
Install Date:	8/31/1987		
Above or Below Ground Tank:	below		
Unit ID:			
Construction Material:			
Piping Type:	Suction		
Piping Material:	Steel		
Tank Contents:			
Tank Release Vapor Monitor Status Stage 1:			
Corrosion Protection:			
Piping Corrosion Protection:			

MapID 53: LPST - 425 W LITTLE YORK RD

BANKS ENVIRONMENTAL DATA A DIVISION OF THE BANKS GROUP

Map ID #53	LPST - State/Tribal Leaking Storage Tank	Source: TCEQ
LPST ID: 099713	Facility ID: 0043634	Banks ID: 099713
HERTZ EQUIPMENT RENTAL		Rel. Loc.: 0.08 miles SE
425 W LITTLE YORK RD, HOUSTON, TX 77076		Elevation: 82.82 feet (+82.82)

Status:	6A-Final concurrence issued, case close		
Leak Discovery Date:	2/26/1990		
Damage Description:	gw impacted, no apparent threats or impacts to receptors		
Leak Closure Date:	9/18/1992		
Owner Contact Name:	HERTZ EQUIPMENT RENTAL CORP		
Facility Information from Related UST			
Facility Contact Name:	MARK HOBART		
Facility Contact Phone:	7136925911		
Facility Status:	INACTIVE		
Facility Type:	FLEET REFUELING		
Number of ASTs:	0		
Number of USTs:	0		
Tank #:	**#1A**	**#1B**	**#2**
Status:	REMOVED FROM GROUND	REMOVED FROM GROUND	REMOVED FROM GROUND
Status Date:	5/23/2005	2/28/1990	2/28/1990
Capacity:	8000	10000	10000
Install Date:	3/1/1990	1/1/1976	1/1/1976
Above or Below Ground Tank:	below	below	below
Unit ID:			
Construction Material:			
Piping Type:	Suction		
Piping Material:	FRP (fiberglass-reinforced plastic)		
Tank Contents:			
Tank Release Vapor Monitor Status Stage 1:			
Corrosion Protection:	FRP_tank_or_piping_noncorrodible		
Piping Corrosion Protection:	FRP_tank_or_piping_noncorrodible		

Banks Environmental Data, Inc. - 1601 Rio Grande, Ste. 331 - Austin, TX 78701 - 800.531.5255 P - 512.478.1433 F
www.banksenvdata.com

MapID 53: LPST - 431 W LITTLE YORK RD

Map ID #53	LPST - State/Tribal Leaking Storage Tank	Source: TCEQ
LPST ID: 111802	Facility ID: 0046851	Banks ID: 111802
WEST LITTLE YORK CHEVRON		Rel. Loc.: 0.06 miles SE
431 W LITTLE YORK RD, HOUSTON, TX 77023		Elevation: 81.2 feet (+81.2)

Status:	6A-Final concurrence issued, case close		
Leak Discovery Date:	12/31/3000		
Damage Description:	gw impacted, no apparent threats or impacts to receptors		
Leak Closure Date:	10/8/1997		
Owner Contact Name:	OROURKE RETAIL FUELS DIV		
Facility Information from Related UST			
Facility Contact Name:	M A KAHLOUN		
Facility Contact Phone:	7136998172		
Facility Status:	ACTIVE		
Facility Type:	RETAIL		
Number of ASTs:	0		
Number of USTs:	3		
Tank #:	**#1**	**#2**	**#3**
Status:	IN USE	IN USE	IN USE
Status Date:	1/1/1986	1/1/1988	1/1/1988
Capacity:	10000	10000	10000
Install Date:	1/1/1986	1/1/1988	1/1/1988
Above or Below Ground Tank:	below	below	below
Unit ID:			
Construction Material:			
Piping Type:	Pressurized	Pressurized	Pressurized
Piping Material:	FRP (fiberglass-reinforced plastic)	FRP (fiberglass-reinforced plastic)	FRP (fiberglass-reinforced plastic)
Tank Contents:			
Tank Release Vapor Monitor Status Stage 1:			
Corrosion Protection:	Cathodic_Protection_Field_Installation	Cathodic_Protection_Field_Installation	Cathodic_Protection_Field_Installation
Piping Corrosion Protection:	FRP_tank_or_piping_noncorrodible	FRP_tank_or_piping_noncorrodible	FRP_tank_or_piping_noncorrodible

Banks Environmental Data, Inc. - 1601 Rio Grande, Ste. 331 - Austin, TX 78701 - 800.531.5255 P - 512.478.1433 F
www.banksenvdata.com

MapID 53: LPST - 425 W LITTLE YORK RD

Map ID #53	LPST - State/Tribal Leaking Storage Tank	Source: TCEQ
LPST ID: 110915	Facility ID: 0043634	Banks ID: 110915
HERTZ EQUIP RENTAL CORP		Rel. Loc.: 0.08 miles SE
425 W LITTLE YORK RD, HOUSTON, TX 77076		Elevation: 82.82 feet (+82.82)

Status:	6A-Final concurrence issued, case close		
Leak Discovery Date:	12/31/3000		
Damage Description:	gw impact, non-public/non-domestic h2o supply well w/in 0.25mi		
Leak Closure Date:	3/26/2003		
Owner Contact Name:	HERTZ CORP		
Facility Information from Related UST			
Facility Contact Name:	MARK HOBART		
Facility Contact Phone:	7136925911		
Facility Status:	INACTIVE		
Facility Type:	FLEET REFUELING		
Number of ASTs:	0		
Number of USTs:	0		
Tank #:	**#1A**	**#1B**	**#2**
Status:	REMOVED FROM GROUND	REMOVED FROM GROUND	REMOVED FROM GROUND
Status Date:	5/23/2005	2/28/1990	2/28/1990
Capacity:	8000	10000	10000
Install Date:	3/1/1990	1/1/1976	1/1/1976
Above or Below Ground Tank:	below	below	below
Unit ID:			
Construction Material:			
Piping Type:	Suction		
Piping Material:	FRP (fiberglass-reinforced plastic)		
Tank Contents:			
Tank Release Vapor Monitor Status Stage 1:			
Corrosion Protection:	FRP_tank_or_piping_noncorrodible		
Piping Corrosion Protection:	FRP_tank_or_piping_noncorrodible		

Banks Environmental Data, Inc. - 1601 Rio Grande, Ste. 331 - Austin, TX 78701 - 800.531.5255 P - 512.478.1433 F
www.banksenvdata.com

MapID 54: LPST - 5715 NORTH FWY

BANKS ENVIRONMENTAL DATA A DIVISION OF THE BANKS GROUP

Map ID #54	LPST - State/Tribal Leaking Storage Tank	Source: TCEQ
LPST ID: 099378	Facility ID: 0038579	Banks ID: 099378
HERTZ PENSKE TRUCK LEASING		Rel. Loc.: 0.06 miles NW
5715 NORTH FWY, HOUSTON, TX 77076		Elevation: 68.93 feet (+68.93)

Status:	6A-Final concurrence issued, case close		
Leak Discovery Date:	6/21/1991		
Damage Description:	soil contamination only, requires full site assessment & rap		
Leak Closure Date:	3/12/1996		
Owner Contact Name:	PENSKE TRUCK LEASING CO LP		
Facility Information from Related UST			
Facility Contact Name:			
Facility Contact Phone:	7136911256		
Facility Status:	INACTIVE		
Facility Type:	UNKNOWN		
Number of ASTs:	0		
Number of USTs:	0		
Tank #:	**#2971**	**#2972**	**#2973**
Status:	REMOVED FROM GROUND	REMOVED FROM GROUND	REMOVED FROM GROUND
Status Date:	2/1/1992	2/1/1992	2/1/1992
Capacity:	10000	10000	10000
Install Date:	1/1/1974	1/1/1974	1/1/1974
Above or Below Ground Tank:	below	below	below
Unit ID:			
Construction Material:			
Piping Type:			
Piping Material:			
Tank Contents:			
Tank Release Vapor Monitor Status Stage 1:			
Corrosion Protection:			
Piping Corrosion Protection:			
Tank #:	**#2974**	**#2975**	
Status:	REMOVED FROM GROUND	REMOVED FROM GROUND	
Status Date:	2/1/1992	2/1/1992	
Capacity:	1000	1000	
Install Date:	1/1/1974	1/1/1974	
Above or Below Ground Tank:	below	below	
Unit ID:			
Construction Material:			
Piping Type:			
Piping Material:			
Tank Contents:			
Tank Release Vapor Monitor Status Stage 1:			
Corrosion Protection:			
Piping Corrosion Protection:			

Banks Environmental Data, Inc. - 1601 Rio Grande, Ste. 331 - Austin, TX 78701 - 800.531.5255 P - 512.478.1433 F
www.banksenvdata.com

MapID 54: LPST - 5715 NORTH FWY

BANKS ENVIRONMENTAL DATA A DIVISION OF THE BANKS GROUP

Map ID #54	LPST - State/Tribal Leaking Storage Tank	Source: TCEQ
LPST ID: 103609	Facility ID: 0038579	Banks ID: 103609
HERTZ PENSKE D D CALDWELL		Rel. Loc.: 0.06 miles NW
5715 NORTH FWY, HOUSTON, TX 77076		Elevation: 68.93 feet (+68.93)

Status:	6A-Final concurrence issued, case close		
Leak Discovery Date:	2/5/1992		
Damage Description:	minor soil contamination - does not require a rap		
Leak Closure Date:	7/8/1992		
Owner Contact Name:	PENSKE TRUCK LEASING CO LP		
Facility Information from Related UST			
Facility Contact Name:			
Facility Contact Phone:	7136911256		
Facility Status:	INACTIVE		
Facility Type:	UNKNOWN		
Number of ASTs:	0		
Number of USTs:	0		
Tank #:	**#2971**	**#2972**	**#2973**
Status:	REMOVED FROM GROUND	REMOVED FROM GROUND	REMOVED FROM GROUND
Status Date:	2/1/1992	2/1/1992	2/1/1992
Capacity:	10000	10000	10000
Install Date:	1/1/1974	1/1/1974	1/1/1974
Above or Below Ground Tank:	below	below	below
Unit ID:			
Construction Material:			
Piping Type:			
Piping Material:			
Tank Contents:			
Tank Release Vapor Monitor Status Stage 1:			
Corrosion Protection:			
Piping Corrosion Protection:			
Tank #:	**#2974**	**#2975**	
Status:	REMOVED FROM GROUND	REMOVED FROM GROUND	
Status Date:	2/1/1992	2/1/1992	
Capacity:	1000	1000	
Install Date:	1/1/1974	1/1/1974	
Above or Below Ground Tank:	below	below	
Unit ID:			
Construction Material:			
Piping Type:			
Piping Material:			
Tank Contents:			
Tank Release Vapor Monitor Status Stage 1:			
Corrosion Protection:			
Piping Corrosion Protection:			

Banks Environmental Data, Inc. - 1601 Rio Grande, Ste. 331 - Austin, TX 78701 - 800.531.5255 P - 512.478.1433 F
www.banksenvdata.com

MapID 55: LPST - 3225 NORTH FWY

BANKS ENVIRONMENTAL DATA A DIVISION OF THE BANKS GROUP

Map ID #55	LPST - State/Tribal Leaking Storage Tank	Source: TCEQ
LPST ID: 095910	Facility ID: 0050189	Banks ID: 095910
PRECISION ENGINE REBUILDERS		Rel. Loc.: 0.06 miles SW
3225 NORTH FWY, HOUSTON, TX 77090		Elevation: 52.13 feet (+52.13)

Status:	6A-Final concurrence issued, case close	
Leak Discovery Date:	5/1/1990	
Damage Description:	soil contamination only, requires full site assessment & rap	
Leak Closure Date:	5/3/1991	
Owner Contact Name:	SMITH, ROLLINS	
Facility Information from Related UST		
Facility Contact Name:	ROLLIN SMITH	
Facility Contact Phone:	7134448156	
Facility Status:	INACTIVE	
Facility Type:	FLEET REFUELING	
Number of ASTs:	0	
Number of USTs:	0	
Tank #:	**#1**	**#2**
Status:	REMOVED FROM GROUND	REMOVED FROM GROUND
Status Date:	6/12/1994	6/12/1994
Capacity:	10000	10000
Install Date:	1/1/1977	1/1/1977
Above or Below Ground Tank:	below	below
Unit ID:		
Construction Material:		
Piping Type:		
Piping Material:	Steel	Steel
Tank Contents:		
Tank Release Vapor Monitor Status Stage 1:		
Corrosion Protection:		
Piping Corrosion Protection:		

Banks Environmental Data, Inc. - 1601 Rio Grande, Ste. 331 - Austin, TX 78701 - 800.531.5255 P - 512.478.1433 F
www.banksenvdata.com

MapID 57: LPST - 9055 NORTH FWY

Map ID #57	LPST - State/Tribal Leaking Storage Tank	Source: TCEQ
LPST ID: 119373	Facility ID: NA	Banks ID: 119373
NORTHWAY VOLKSWAGEN		Rel. Loc.: 0.06 miles S
9055 NORTH FWY, HOUSTON, TX		Elevation: 82.41 feet (+82.41)

Status:	6A-Final concurrence issued, case close
Leak Discovery Date:	3/18/2014
Damage Description:	no gw impacted, no apparent threats or impacts to receptors
Leak Closure Date:	5/19/2016
Owner Contact Name:	WLD PROPERTIES V LLC

Banks Environmental Data, Inc. - 1601 Rio Grande, Ste. 331 - Austin, TX 78701 - 800.531.5255 P - 512.478.1433 F
www.banksenvdata.com

MapID 59: LPST - 8455 NORTH FWY

BANKS ENVIRONMENTAL DATA A DIVISION OF THE BANKS GROUP

Map ID #59	LPST - State/Tribal Leaking Storage Tank	Source: TCEQ
LPST ID: 109718	Facility ID: 0011795	Banks ID: 109718
ARCHER MOTORS MAZDA		Rel. Loc.: 0.06 miles NW
8455 NORTH FWY, HOUSTON, TX 77037		Elevation: 82.87 feet (+82.87)

Status:	6A-Final concurrence issued, case close		
Leak Discovery Date:	10/9/1995		
Damage Description:	no gw impacted, no apparent threats or impacts to receptors		
Leak Closure Date:	11/29/1995		
Owner Contact Name:	OLD CARCO REALTY COMPANY LLC		
Facility Information from Related UST			
Facility Contact Name:	R PETERSON		
Facility Contact Phone:	7138473488		
Facility Status:	INACTIVE		
Facility Type:	UNKNOWN		
Number of ASTs:	0		
Number of USTs:	0		
Tank #:	**#1**	**#10**	**#11**
Status:	PERM FILLED IN PLACE	IN USE	IN USE
Status Date:	6/1/1988	1/1/1978	1/1/1978
Capacity:	6000	35	35
Install Date:	1/1/1980	1/1/1978	1/1/1978
Above or Below Ground Tank:	below	below	below
Unit ID:			
Construction Material:			
Piping Type:			
Piping Material:	Steel	Steel	Steel
Tank Contents:			
Tank Release Vapor Monitor Status Stage 1:			
Corrosion Protection:			
Piping Corrosion Protection:			
Tank #:	**#12**	**#13**	**#2**
Status:	IN USE	IN USE	PERM FILLED IN PLACE
Status Date:	1/1/1978	1/1/1978	6/1/1988
Capacity:	35	35	8000
Install Date:	1/1/1978	1/1/1978	1/1/1980
Above or Below Ground Tank:	below	below	below
Unit ID:			
Construction Material:			
Piping Type:			
Piping Material:	Steel	Steel	Steel
Tank Contents:			
Tank Release Vapor Monitor Status Stage 1:			
Corrosion Protection:			
Piping Corrosion Protection:			
Tank #:	**#3**	**#4**	**#5**
Status:	PERM FILLED IN PLACE	PERM FILLED IN PLACE	IN USE
Status Date:	6/1/1988	6/1/1988	1/1/1978
Capacity:	8000	1000	35
Install Date:	1/1/1980	1/1/1973	1/1/1978
Above or Below Ground Tank:	below	below	below
Unit ID:			
Construction Material:			
Piping Type:			
Piping Material:	Steel	Steel	Steel
Tank Contents:			
Tank Release Vapor Monitor Status Stage 1:			

Banks Environmental Data, Inc. - 1601 Rio Grande, Ste. 331 - Austin, TX 78701 - 800.531.5255 P - 512.478.1433 F
www.banksenvdata.com

MapID 59: LPST - 8455 NORTH FWY

Continued from Previous Page

Corrosion Protection:			
Piping Corrosion Protection:			
Tank #:	**#6**	**#7**	**#8**
Status:	IN USE	IN USE	IN USE
Status Date:	1/1/1978	1/1/1978	1/1/1978
Capacity:	35	35	35
Install Date:	1/1/1978	1/1/1978	1/1/1978
Above or Below Ground Tank:	below	below	below
Unit ID:			
Construction Material:			
Piping Type:			
Piping Material:	Steel	Steel	Steel
Tank Contents:			
Tank Release Vapor Monitor Status Stage 1:			
Corrosion Protection:			
Piping Corrosion Protection:			
Tank #:	**#9**		
Status:	IN USE		
Status Date:	1/1/1978		
Capacity:	35		
Install Date:	1/1/1978		
Above or Below Ground Tank:	below		
Unit ID:			
Construction Material:			
Piping Type:			
Piping Material:	Steel		
Tank Contents:			
Tank Release Vapor Monitor Status Stage 1:			
Corrosion Protection:			
Piping Corrosion Protection:			

Banks Environmental Data, Inc. - 1601 Rio Grande, Ste. 331 - Austin, TX 78701 - 800.531.5255 P - 512.478.1433 F
www.banksenvdata.com

MapID 63: LPST - 8355 NORTH FWY

BANKS ENVIRONMENTAL DATA A DIVISION OF THE BANKS GROUP

Map ID #63	LPST - State/Tribal Leaking Storage Tank	Source: TCEQ
LPST ID: 096576	Facility ID: 0024435	Banks ID: 096576
GULLO HAAS		Rel. Loc.: 0.06 miles NW
8355 NORTH FWY, HOUSTON, TX 77037		Elevation: 84.51 feet (+84.51)

Status:	6A-Final concurrence issued, case close		
Leak Discovery Date:	6/1/1990		
Damage Description:	soil contamination only, requires full site assessment & rap		
Leak Closure Date:	5/13/1996		
Owner Contact Name:	VORELCO INC		
Facility Information from Related UST			
Facility Contact Name:	W LAMPE		
Facility Contact Phone:	7134450127		
Facility Status:	INACTIVE		
Facility Type:	UNKNOWN		
Number of ASTs:	0		
Number of USTs:	0		
Tank #:	**#1**	**#10**	**#11**
Status:	IN USE	IN USE	IN USE
Status Date:	1/1/1984	1/1/1976	1/1/1976
Capacity:	30	30	30
Install Date:	1/1/1984	1/1/1976	1/1/1976
Above or Below Ground Tank:	below	below	below
Unit ID:			
Construction Material:			
Piping Type:			
Piping Material:	Steel	Steel	Steel
Tank Contents:			
Tank Release Vapor Monitor Status Stage 1:			
Corrosion Protection:	FRP_tank_or_piping_noncorrodible		
Piping Corrosion Protection:			
Tank #:	**#12**	**#13**	**#14**
Status:	IN USE	IN USE	IN USE
Status Date:	1/1/1976	1/1/1976	1/1/1976
Capacity:	30	30	30
Install Date:	1/1/1976	1/1/1976	1/1/1976
Above or Below Ground Tank:	below	below	below
Unit ID:			
Construction Material:			
Piping Type:			
Piping Material:	Steel	Steel	Steel
Tank Contents:			
Tank Release Vapor Monitor Status Stage 1:			
Corrosion Protection:			
Piping Corrosion Protection:			
Tank #:	**#15**	**#16**	**#17**
Status:	IN USE	IN USE	IN USE
Status Date:	1/1/1976	1/1/1976	1/1/1984
Capacity:	30	30	30
Install Date:	1/1/1976	1/1/1976	1/1/1984
Above or Below Ground Tank:	below	below	below
Unit ID:			
Construction Material:			
Piping Type:			
Piping Material:	Steel	Steel	Steel
Tank Contents:			
Tank Release Vapor Monitor Status Stage 1:			

MapID 63: LPST - 8355 NORTH FWY

Continued from Previous Page

Corrosion Protection:			FRP_tank_or_piping_noncorrodible
Piping Corrosion Protection:			
Tank #:	**#18**	**#19**	**#2**
Status:	IN USE	IN USE	IN USE
Status Date:	1/1/1984	1/1/1984	1/1/1984
Capacity:	30	30	30
Install Date:	1/1/1984	1/1/1984	1/1/1984
Above or Below Ground Tank:	below	below	below
Unit ID:			
Construction Material:			
Piping Type:			
Piping Material:	Steel	Steel	Steel
Tank Contents:			
Tank Release Vapor Monitor Status Stage 1:			
Corrosion Protection:	FRP_tank_or_piping_noncorrodible	FRP_tank_or_piping_noncorrodible	FRP_tank_or_piping_noncorrodible
Piping Corrosion Protection:			
Tank #:	**#20**	**#21**	**#22**
Status:	IN USE	IN USE	IN USE
Status Date:	1/1/1984	1/1/1976	1/1/1976
Capacity:	30	30	30
Install Date:	1/1/1984	1/1/1976	1/1/1976
Above or Below Ground Tank:	below	below	below
Unit ID:			
Construction Material:			
Piping Type:			
Piping Material:	Steel	Steel	Steel
Tank Contents:			
Tank Release Vapor Monitor Status Stage 1:			
Corrosion Protection:	FRP_tank_or_piping_noncorrodible		
Piping Corrosion Protection:			
Tank #:	**#23**	**#24**	**#25**
Status:	IN USE	IN USE	IN USE
Status Date:	1/1/1976	1/1/1976	1/1/1976
Capacity:	30	30	30
Install Date:	1/1/1976	1/1/1976	1/1/1976
Above or Below Ground Tank:	below	below	below
Unit ID:			
Construction Material:			
Piping Type:			
Piping Material:	Steel	Steel	Steel
Tank Contents:			
Tank Release Vapor Monitor Status Stage 1:			
Corrosion Protection:			
Piping Corrosion Protection:			
Tank #:	**#26**	**#27**	**#28**
Status:	IN USE	IN USE	IN USE
Status Date:	1/1/1976	1/1/1976	1/1/1976
Capacity:	30	30	30
Install Date:	1/1/1976	1/1/1976	1/1/1976
Above or Below Ground Tank:	below	below	below
Unit ID:			
Construction Material:			
Piping Type:			
Piping Material:	Steel	Steel	Steel
Tank Contents:			
Tank Release Vapor Monitor Status Stage 1:			
Corrosion Protection:			

Banks Environmental Data, Inc. - 1601 Rio Grande, Ste. 331 - Austin, TX 78701 - 800.531.5255 P - 512.478.1433 F
www.banksenvdata.com

MapID 63: LPST - 8355 NORTH FWY

Continued from Previous Page

Piping Corrosion Protection:			
Tank #:	**#29**	**#3**	**#30**
Status:	IN USE	IN USE	IN USE
Status Date:	1/1/1981	1/1/1984	1/1/1981
Capacity:	30	30	30
Install Date:	1/1/1981	1/1/1984	1/1/1981
Above or Below Ground Tank:	below	below	below
Unit ID:			
Construction Material:			
Piping Type:			
Piping Material:	Steel	Steel	Steel
Tank Contents:			
Tank Release Vapor Monitor Status Stage 1:			
Corrosion Protection:		FRP_tank_or_piping_noncorrodible	
Piping Corrosion Protection:			
Tank #:	**#31**	**#4**	**#5**
Status:	REMOVED FROM GROUND	IN USE	IN USE
Status Date:	4/11/1990	1/1/1984	1/1/1984
Capacity:	500	30	30
Install Date:	1/1/1984	1/1/1984	1/1/1984
Above or Below Ground Tank:	below	below	below
Unit ID:			
Construction Material:			
Piping Type:			
Piping Material:		Steel	Steel
Tank Contents:			
Tank Release Vapor Monitor Status Stage 1:			
Corrosion Protection:		FRP_tank_or_piping_noncorrodible	FRP_tank_or_piping_noncorrodible
Piping Corrosion Protection:			
Tank #:	**#6**	**#7**	**#8**
Status:	IN USE	IN USE	IN USE
Status Date:	1/1/1984	1/1/1976	1/1/1976
Capacity:	30	30	30
Install Date:	1/1/1984	1/1/1976	1/1/1976
Above or Below Ground Tank:	below	below	below
Unit ID:			
Construction Material:			
Piping Type:			
Piping Material:	Steel	Steel	Steel
Tank Contents:			
Tank Release Vapor Monitor Status Stage 1:			
Corrosion Protection:	FRP_tank_or_piping_noncorrodible		
Piping Corrosion Protection:			
Tank #:	**#9**		
Status:	IN USE		
Status Date:	1/1/1976		
Capacity:	30		
Install Date:	1/1/1976		
Above or Below Ground Tank:	below		
Unit ID:			
Construction Material:			
Piping Type:			
Piping Material:	Steel		
Tank Contents:			
Tank Release Vapor Monitor Status Stage 1:			
Corrosion Protection:			
Piping Corrosion Protection:			

Banks Environmental Data, Inc. - 1601 Rio Grande, Ste. 331 - Austin, TX 78701 - 800.531.5255 P - 512.478.1433 F
www.banksenvdata.com

MapID 63: LPST - 8335 NORTH FWY

BANKS ENVIRONMENTAL DATA A DIVISION OF THE BANKS GROUP

Map ID #63	LPST - State/Tribal Leaking Storage Tank	Source: TCEQ
LPST ID: 115968	Facility ID: 0042750	Banks ID: 115968
GULF COAST TRUCKING		Rel. Loc.: 0.06 miles NW
8335 NORTH FWY, HOUSTON, TX 77037		Elevation: 85.59 feet (+85.59)

Status:	6A-Final concurrence issued, case close		
Leak Discovery Date:	12/11/2003		
Damage Description:	gw impacted, no apparent threats or impacts to receptors		
Leak Closure Date:	12/9/2004		
Owner Contact Name:	G H INVESTMENTS		
Facility Information from Related UST			
Facility Contact Name:	JIM WILEY		
Facility Contact Phone:	7134485201		
Facility Status:	INACTIVE		
Facility Type:	RETAIL		
Number of ASTs:	0		
Number of USTs:	0		
Tank #:	**#1**	**#10**	**#11**
Status:	REMOVED FROM GROUND	IN USE	IN USE
Status Date:	11/30/2003	1/1/1980	1/1/1980
Capacity:	4000	30	30
Install Date:	1/1/1978	1/1/1980	1/1/1980
Above or Below Ground Tank:	below	below	below
Unit ID:			
Construction Material:			
Piping Type:			
Piping Material:	Steel		
Tank Contents:			
Tank Release Vapor Monitor Status Stage 1:			
Corrosion Protection:			
Piping Corrosion Protection:			
Tank #:	**#12**	**#13**	**#14**
Status:	IN USE	IN USE	IN USE
Status Date:	1/1/1980	1/1/1986	1/1/1986
Capacity:	30	30	30
Install Date:	1/1/1980	1/1/1986	1/1/1986
Above or Below Ground Tank:	below	below	below
Unit ID:			
Construction Material:			
Piping Type:			
Piping Material:			
Tank Contents:			
Tank Release Vapor Monitor Status Stage 1:			
Corrosion Protection:			
Piping Corrosion Protection:			
Tank #:	**#15**	**#16**	**#17**
Status:	IN USE	IN USE	IN USE
Status Date:	1/1/1986	1/1/1986	1/1/1980
Capacity:	30	30	30
Install Date:	1/1/1986	1/1/1986	1/1/1980
Above or Below Ground Tank:	below	below	below
Unit ID:			
Construction Material:			
Piping Type:			
Piping Material:			
Tank Contents:			
Tank Release Vapor Monitor Status Stage 1:			

Banks Environmental Data, Inc. - 1601 Rio Grande, Ste. 331 - Austin, TX 78701 - 800.531.5255 P - 512.478.1433 F
www.banksenvdata.com

MapID 63: LPST - 8335 NORTH FWY

Continued from Previous Page

Corrosion Protection:			
Piping Corrosion Protection:			
Tank #:	**#18**	**#19**	**#2**
Status:	IN USE	IN USE	IN USE
Status Date:	1/1/1980	1/1/1986	1/1/1980
Capacity:	30	30	30
Install Date:	1/1/1980	1/1/1986	1/1/1980
Above or Below Ground Tank:	below	below	below
Unit ID:			
Construction Material:			
Piping Type:			
Piping Material:			
Tank Contents:			
Tank Release Vapor Monitor Status Stage 1:			
Corrosion Protection:			
Piping Corrosion Protection:			
Tank #:	**#20**	**#3**	**#4**
Status:	IN USE	IN USE	IN USE
Status Date:	1/1/1980	1/1/1980	1/1/1980
Capacity:	30	30	30
Install Date:	1/1/1980	1/1/1980	1/1/1980
Above or Below Ground Tank:	below	below	below
Unit ID:			
Construction Material:			
Piping Type:			
Piping Material:			
Tank Contents:			
Tank Release Vapor Monitor Status Stage 1:			
Corrosion Protection:			
Piping Corrosion Protection:			
Tank #:	**#5**	**#6**	**#7**
Status:	IN USE	IN USE	IN USE
Status Date:	1/1/1980	1/1/1980	1/1/1980
Capacity:	30	30	30
Install Date:	1/1/1980	1/1/1980	1/1/1980
Above or Below Ground Tank:	below	below	below
Unit ID:			
Construction Material:			
Piping Type:			
Piping Material:			
Tank Contents:			
Tank Release Vapor Monitor Status Stage 1:			
Corrosion Protection:			
Piping Corrosion Protection:			
Tank #:	**#8**	**#9**	
Status:	REMOVED FROM GROUND	IN USE	
Status Date:	5/23/1991	1/1/1980	
Capacity:	500	30	
Install Date:	1/1/1978	1/1/1980	
Above or Below Ground Tank:	below	below	
Unit ID:			
Construction Material:			
Piping Type:			
Piping Material:	Steel		
Tank Contents:			
Tank Release Vapor Monitor Status Stage 1:			
Corrosion Protection:			

Banks Environmental Data, Inc. - 1601 Rio Grande, Ste. 331 - Austin, TX 78701 - 800.531.5255 P - 512.478.1433 F
www.banksenvdata.com

MapID 63: LPST - 8335 NORTH FWY

Continued from Previous Page

Piping Corrosion Protection:

Banks Environmental Data, Inc. - 1601 Rio Grande, Ste. 331 - Austin, TX 78701 - 800.531.5255 P - 512.478.1433 F
www.banksenvdata.com

MapID 64: LPST - 3111 EUNICE ST

Map ID #64	LPST - State/Tribal Leaking Storage Tank	Source: TCEQ
LPST ID: 116528	Facility ID: 0042832	Banks ID: 116528
B M ELECTRICAL CONTRACTORS		Rel. Loc.: 0.06 miles S
3111 EUNICE ST, HOUSTON, TX 77009		Elevation: 48.24 feet (+48.24)

Status:	6A-Final concurrence issued, case close
Leak Discovery Date:	4/4/2005
Damage Description:	assessment incomplete, no apparent receptors impacted
Leak Closure Date:	10/26/2006
Owner Contact Name:	B & M ELECTRICAL CONTRACTORS INC
Facility Information from Related UST	
Facility Contact Name:	JAMES BRITTON
Facility Contact Phone:	7138615976
Facility Status:	INACTIVE
Facility Type:	FLEET REFUELING
Number of ASTs:	0
Number of USTs:	0
Tank #:	**#1**
Status:	REMOVED FROM GROUND
Status Date:	12/31/1988
Capacity:	1000
Install Date:	1/1/1966
Above or Below Ground Tank:	below
Unit ID:	
Construction Material:	
Piping Type:	
Piping Material:	Steel
Tank Contents:	
Tank Release Vapor Monitor Status Stage 1:	
Corrosion Protection:	
Piping Corrosion Protection:	

Banks Environmental Data, Inc. - 1601 Rio Grande, Ste. 331 - Austin, TX 78701 - 800.531.5255 P - 512.478.1433 F
www.banksenvdata.com

MapID 67: LPST - 9004 NORTH FWY

Map ID #67	LPST - State/Tribal Leaking Storage Tank	Source: TCEQ
LPST ID: 116176	Facility ID: 0066800	Banks ID: 116176
SUNMART 133		Rel. Loc.: 0.04 miles S
9004 NORTH FWY, HOUSTON, TX 77037		Elevation: 81.53 feet (+81.53)

Status:	3-monitoring		
Leak Discovery Date:	4/18/2003		
Damage Description:	gw impact, public/domestic water supply well w/in 0.25mi		
Leak Closure Date:	12/31/3000		
Owner Contact Name:	PETROLEUM WHOLESALE LP		
Facility Information from Related UST			
Facility Contact Name:	HARDEEP GREWAL		
Facility Contact Phone:	8329221567		
Facility Status:	ACTIVE		
Facility Type:	RETAIL		
Number of ASTs:	0		
Number of USTs:	1		
Tank #:	**#1**	**#2**	**#3**
Status:	REMOVED FROM GROUND	REMOVED FROM GROUND	IN USE
Status Date:	10/5/2009	11/7/2009	11/1/2009
Capacity:	20000	20000	24000
Install Date:	3/19/1995	3/19/1995	11/1/2009
Above or Below Ground Tank:	below	below	below
Unit ID:			
Construction Material:			
Piping Type:	Pressurized	Pressurized	Pressurized
Piping Material:	Nonmetallic Flexible Piping	Nonmetallic Flexible Piping	Nonmetallic Flexible Piping
Tank Contents:			
Tank Release Vapor Monitor Status Stage 1:			
Corrosion Protection:	Composite_Tank_steel_w_FRP_external_laminate	Composite_Tank_steel_w_FRP_external_laminate	Composite_Tank_steel_w_FRP_external_laminate
Piping Corrosion Protection:	Nonmetallic_flexible_piping_noncorrodible	Nonmetallic_flexible_piping_noncorrodible	Nonmetallic_flexible_piping_noncorrodible

MapID 68: LPST - 1500 GRAY ST

Map ID #68	LPST - State/Tribal Leaking Storage Tank	Source: TCEQ
LPST ID: 118626	Facility ID: 0064780	Banks ID: 118626
FORMER CAMBE GEOLOGICAL SERVICES		Rel. Loc.: 0.07 miles S
1500 GRAY ST, HOUSTON, TX 77002		Elevation: 43.9 feet (+43.9)

Status:	1-Preassessment / release determination	
Leak Discovery Date:	5/20/2011	
Damage Description:	assessment incomplete, no apparent receptors impacted	
Leak Closure Date:	12/31/3000	
Owner Contact Name:	FORMER CAMBE GEOLOGICAL	
Facility Information from Related UST		
Facility Contact Name:	DAVID TODD	
Facility Contact Phone:	7136598363	
Facility Status:	INACTIVE	
Facility Type:	FLEET REFUELING	
Number of ASTs:	0	
Number of USTs:	0	
Tank #:	**#1**	**#2**
Status:	PERM FILLED IN PLACE	PERM FILLED IN PLACE
Status Date:	8/31/1987	8/31/1987
Capacity:	6000	6000
Install Date:	8/31/1987	8/31/1987
Above or Below Ground Tank:	below	below
Unit ID:		
Construction Material:		
Piping Type:		
Piping Material:		
Tank Contents:		
Tank Release Vapor Monitor Status Stage 1:		
Corrosion Protection:		
Piping Corrosion Protection:		

Banks Environmental Data, Inc. - 1601 Rio Grande, Ste. 331 - Austin, TX 78701 - 800.531.5255 P - 512.478.1433 F
www.banksenvdata.com

MapID 74: LPST - 9174 IH 45

Map ID #74	LPST - State/Tribal Leaking Storage Tank	Source: TCEQ
LPST ID: 092715	Facility ID: 0029310	Banks ID: 092715
CHEVRON 0108084		Rel. Loc.: 0.06 miles S
9174 IH 45, HOUSTON, TX 77037		Elevation: 79.88 feet (+79.88)

Status:	6A-Final concurrence issued, case close		
Leak Discovery Date:	3/3/1989		
Damage Description:	groundwater other than 1b (drinking water aquifer or water well impacted/threatened), site characterization incomplete		
Leak Closure Date:	7/22/1991		
Owner Contact Name:	CHEVRON USA INC		
Facility Information from Related UST			
Facility Contact Name:			
Facility Contact Phone:	7137543709		
Facility Status:	INACTIVE		
Facility Type:	UNKNOWN		
Number of ASTs:	0		
Number of USTs:	0		
Tank #:	**#1**	**#2**	**#3**
Status:	REMOVED FROM GROUND	REMOVED FROM GROUND	REMOVED FROM GROUND
Status Date:	4/30/1989	4/30/1989	4/30/1989
Capacity:	10000	10000	10000
Install Date:	1/1/1974	1/1/1974	1/1/1974
Above or Below Ground Tank:	below	below	below
Unit ID:			
Construction Material:			
Piping Type:			
Piping Material:	FRP (fiberglass-reinforced plastic)	FRP (fiberglass-reinforced plastic)	FRP (fiberglass-reinforced plastic)
Tank Contents:			
Tank Release Vapor Monitor Status Stage 1:			
Corrosion Protection:			
Piping Corrosion Protection:			
Tank #:	**#4**		
Status:	REMOVED FROM GROUND		
Status Date:	4/30/1989		
Capacity:	10000		
Install Date:	1/1/1980		
Above or Below Ground Tank:	below		
Unit ID:			
Construction Material:			
Piping Type:			
Piping Material:	FRP (fiberglass-reinforced plastic)		
Tank Contents:			
Tank Release Vapor Monitor Status Stage 1:			
Corrosion Protection:			
Piping Corrosion Protection:			

Banks Environmental Data, Inc. - 1601 Rio Grande, Ste. 331 - Austin, TX 78701 - 800.531.5255 P - 512.478.1433 F
www.banksenvdata.com

MapID 74: LPST - 9155 NORTH FWY

BANKS ENVIRONMENTAL DATA A DIVISION OF THE BANKS GROUP

Map ID #74	LPST - State/Tribal Leaking Storage Tank	Source: TCEQ
LPST ID: 112271	Facility ID: 0023077	Banks ID: 112271
FORMER JACK ROACH FORD		Rel. Loc.: 0.07 miles S
9155 NORTH FWY, HOUSTON, TX 77037		Elevation: 80.44 feet (+80.44)

Status:	6A-Final concurrence issued, case close		
Leak Discovery Date:	9/30/1996		
Damage Description:	gw impacted, no apparent threats or impacts to receptors		
Leak Closure Date:	1/10/2001		
Owner Contact Name:	ROACH JACK III		
Facility Information from Related UST			
Facility Contact Name:	A T EZANIDIS		
Facility Contact Phone:	7134477907		
Facility Status:	INACTIVE		
Facility Type:	UNKNOWN		
Number of ASTs:	0		
Number of USTs:	0		
Tank #:	**#1**	**#2**	**#3**
Status:	REMOVED FROM GROUND	REMOVED FROM GROUND	REMOVED FROM GROUND
Status Date:	8/31/1988	8/31/1988	8/31/1988
Capacity:	10000	10000	4000
Install Date:	1/1/1969	1/1/1969	1/1/1971
Above or Below Ground Tank:	below	below	below
Unit ID:			
Construction Material:			
Piping Type:			
Piping Material:	Steel	Steel	Steel
Tank Contents:			
Tank Release Vapor Monitor Status Stage 1:			
Corrosion Protection:			
Piping Corrosion Protection:			
Tank #:	**#4**	**#5**	
Status:	REMOVED FROM GROUND	REMOVED FROM GROUND	
Status Date:	8/31/1988	8/31/1988	
Capacity:	10000	550	
Install Date:	1/1/1981	1/1/1969	
Above or Below Ground Tank:	below	below	
Unit ID:			
Construction Material:			
Piping Type:			
Piping Material:	FRP (fiberglass-reinforced plastic)	Steel	
Tank Contents:			
Tank Release Vapor Monitor Status Stage 1:			
Corrosion Protection:			
Piping Corrosion Protection:			

Banks Environmental Data, Inc. - 1601 Rio Grande, Ste. 331 - Austin, TX 78701 - 800.531.5255 P - 512.478.1433 F
www.banksenvdata.com

MapID 75: LPST - 4921 NORTH FWY

Map ID #75	LPST - State/Tribal Leaking Storage Tank	Source: TCEQ
LPST ID: 118999	Facility ID: 0030066	Banks ID: 118999
TEXAS SUPER STOP		Rel. Loc.: 0.05 miles S
4921 NORTH FWY, HOUSTON, TX 77022		Elevation: 63.03 feet (+63.03)

Status:	6A-Final concurrence issued, case close		
Leak Discovery Date:	8/10/2012		
Damage Description:	no gw impacted, no apparent threats or impacts to receptors		
Leak Closure Date:	5/31/2013		
Owner Contact Name:	EXTREME BUSINESS INC		
Facility Information from Related UST			
Facility Contact Name:	SAYED ALI		
Facility Contact Phone:	7136917730		
Facility Status:	ACTIVE		
Facility Type:	RETAIL		
Number of ASTs:	0		
Number of USTs:	1		
Tank #:	**#1**	**#2**	**#3**
Status:	REMOVED FROM GROUND	REMOVED FROM GROUND	REMOVED FROM GROUND
Status Date:	8/8/2012	8/8/2012	8/8/2012
Capacity:	6046	4034	6046
Install Date:	1/1/1966	1/1/1966	1/1/1966
Above or Below Ground Tank:	below	below	below
Unit ID:			
Construction Material:			
Piping Type:	Pressurized	Pressurized	Pressurized
Piping Material:	Steel	Steel	Steel
Tank Contents:			
Tank Release Vapor Monitor Status Stage 1:			
Corrosion Protection:	Cathodic_Protection_Field_Installation	Cathodic_Protection_Field_Installation	Cathodic_Protection_Field_Installation
Piping Corrosion Protection:	Cathodic_Protection_Field_Installation	Cathodic_Protection_Field_Installation	Cathodic_Protection_Field_Installation
Tank #:	**#4**		
Status:	IN USE		
Status Date:	9/12/2012		
Capacity:	22000		
Install Date:	9/12/2012		
Above or Below Ground Tank:	below		
Unit ID:			
Construction Material:			
Piping Type:	Pressurized		
Piping Material:	FRP (fiberglass-reinforced plastic)		
Tank Contents:			
Tank Release Vapor Monitor Status Stage 1:			
Corrosion Protection:	Composite_Tank_steel_w_FRP_external_laminate		
Piping Corrosion Protection:	FRP_tank_or_piping_noncorrodible		

Banks Environmental Data, Inc. - 1601 Rio Grande, Ste. 331 - Austin, TX 78701 - 800.531.5255 P - 512.478.1433 F
www.banksenvdata.com

MapID 76: LPST - 7407 NORTH FWY

Map ID #76	LPST - State/Tribal Leaking Storage Tank	Source: TCEQ
LPST ID: 108037	Facility ID: 0041624	Banks ID: 108037
PARKWAY HOSPITAL		Rel. Loc.: 0.07 miles S
7407 NORTH FWY, HOUSTON, TX 77076		Elevation: 85.39 feet (+85.39)

Status:	6A-Final concurrence issued, case close
Leak Discovery Date:	4/8/1994
Damage Description:	no gw impacted, no apparent threats or impacts to receptors
Leak Closure Date:	5/28/1997
Owner Contact Name:	PARKWAY HOSPITAL INC
Facility Information from Related UST	
Facility Contact Name:	KE TOU
Facility Contact Phone:	7136972831
Facility Status:	INACTIVE
Facility Type:	UNKNOWN
Number of ASTs:	0
Number of USTs:	0
Tank #:	**#1**
Status:	REMOVED FROM GROUND
Status Date:	4/5/1994
Capacity:	1000
Install Date:	8/31/1987
Above or Below Ground Tank:	below
Unit ID:	
Construction Material:	
Piping Type:	
Piping Material:	
Tank Contents:	
Tank Release Vapor Monitor Status Stage 1:	
Corrosion Protection:	
Piping Corrosion Protection:	

Banks Environmental Data, Inc. - 1601 Rio Grande, Ste. 331 - Austin, TX 78701 - 800.531.5255 P - 512.478.1433 F
www.banksenvdata.com

MapID 79: LPST - 11000 NORTH FWY

Map ID #79	LPST - State/Tribal Leaking Storage Tank	Source: TCEQ
LPST ID: 116225	Facility ID: 0009466	Banks ID: 116225
FORMER GOODSON AUTO DEALERSHIP		Rel. Loc.: 0.08 miles S
11000 NORTH FWY, HOUSTON, TX 77037		Elevation: 86.82 feet (+86.82)

Status:	6A-Final concurrence issued, case close		
Leak Discovery Date:	7/12/2004		
Damage Description:	gw impact, pub/dom water supply well w/in .25 - .5mi		
Leak Closure Date:	7/29/2009		
Owner Contact Name:	MH HOUSTON REALTY		
Facility Information from Related UST			
Facility Contact Name:	J DOHERTY		
Facility Contact Phone:	7134456531		
Facility Status:	INACTIVE		
Facility Type:	FLEET REFUELING		
Number of ASTs:	0		
Number of USTs:	0		
Tank #:	**#1**	**#2**	**#3**
Status:	REMOVED FROM GROUND	REMOVED FROM GROUND	REMOVED FROM GROUND
Status Date:	4/26/1989	4/26/1989	4/26/1989
Capacity:	8000	10000	1000
Install Date:	1/1/1971	1/1/1977	1/1/1974
Above or Below Ground Tank:	below	below	below
Unit ID:			
Construction Material:			
Piping Type:			
Piping Material:	Steel	Steel	Steel
Tank Contents:			
Tank Release Vapor Monitor Status Stage 1:			
Corrosion Protection:		FRP_tank_or_piping_noncorrodible	
Piping Corrosion Protection:			

Banks Environmental Data, Inc. - 1601 Rio Grande, Ste. 331 - Austin, TX 78701 - 800.531.5255 P - 512.478.1433 F
www.banksenvdata.com

MapID 82: LPST - 11402 N FWY

BANKS ENVIRONMENTAL DATA A DIVISION OF THE BANKS GROUP

Map ID #82	LPST - State/Tribal Leaking Storage Tank	Source: TCEQ
LPST ID: 111226	Facility ID: 0026199	Banks ID: 111226
EXXON 63274		Rel. Loc.: 0.08 miles NE
11402 N FWY, HOUSTON, TX 77060		Elevation: 88.17 feet (+88.17)

Status:	6A-Final concurrence issued, case close		
Leak Discovery Date:	5/9/1997		
Damage Description:	gw impacted, no apparent threats or impacts to receptors		
Leak Closure Date:	5/25/2007		
Owner Contact Name:	EXXON MOBIL CORPORATION		
Facility Information from Related UST			
Facility Contact Name:			
Facility Contact Phone:	2813122566		
Facility Status:	INACTIVE		
Facility Type:	RETAIL		
Number of ASTs:	0		
Number of USTs:	0		
Tank #:	**#1A**	**#1B**	**#2A**
Status:	REMOVED FROM GROUND	REMOVED FROM GROUND	REMOVED FROM GROUND
Status Date:	7/25/2001	4/30/1989	7/25/2001
Capacity:	12000	6000	12000
Install Date:	1/1/1989	1/1/1972	1/1/1989
Above or Below Ground Tank:	below	below	below
Unit ID:			
Construction Material:			
Piping Type:	Pressurized		Pressurized
Piping Material:	FRP (fiberglass-reinforced plastic)	Steel	FRP (fiberglass-reinforced plastic)
Tank Contents:			
Tank Release Vapor Monitor Status Stage 1:			
Corrosion Protection:	FRP_tank_or_piping_noncorrodible		FRP_tank_or_piping_noncorrodible
Piping Corrosion Protection:	FRP_tank_or_piping_noncorrodible		FRP_tank_or_piping_noncorrodible
Tank #:	**#2B**	**#3A**	**#3B**
Status:	REMOVED FROM GROUND	REMOVED FROM GROUND	REMOVED FROM GROUND
Status Date:	4/30/1989	7/25/2001	4/30/1989
Capacity:	8000	12000	8000
Install Date:	1/1/1972	1/1/1989	1/1/1972
Above or Below Ground Tank:	below	below	below
Unit ID:			
Construction Material:			
Piping Type:		Pressurized	
Piping Material:	Steel	FRP (fiberglass-reinforced plastic)	Steel
Tank Contents:			
Tank Release Vapor Monitor Status Stage 1:			
Corrosion Protection:		FRP_tank_or_piping_noncorrodible	
Piping Corrosion Protection:		FRP_tank_or_piping_noncorrodible	
Tank #:	**#4**	**#4A**	
Status:	REMOVED FROM GROUND	REMOVED FROM GROUND	
Status Date:	4/30/1989	4/30/1997	
Capacity:	1000	1000	
Install Date:	1/1/1972	1/1/1989	
Above or Below Ground Tank:	below	below	
Unit ID:			
Construction Material:			
Piping Type:		Gravity	
Piping Material:	Steel	FRP (fiberglass-reinforced plastic)	
Tank Contents:			
Tank Release Vapor Monitor Status Stage 1:			

Banks Environmental Data, Inc. - 1601 Rio Grande, Ste. 331 - Austin, TX 78701 - 800.531.5255 P - 512.478.1433 F
www.banksenvdata.com

MapID 82: LPST - 11402 N FWY

Continued from Previous Page

Corrosion Protection:	FRP_tank_or_piping_noncorrodible
Piping Corrosion Protection:	FRP_tank_or_piping_noncorrodible

MapID 82: LPST - 10 ALDINE BENDER RD

BANKS ENVIRONMENTAL DATA A DIVISION OF THE BANKS GROUP

Map ID #82	LPST - State/Tribal Leaking Storage Tank	Source: TCEQ
LPST ID: 117461	Facility ID: 0033103	Banks ID: 117461
SHELL		Rel. Loc.: 0.09 miles E
10 ALDINE BENDER RD, HOUSTON, TX 77060		Elevation: 87.41 feet (+87.41)

Status:	6A-Final concurrence issued, case close		
Leak Discovery Date:	8/13/2007		
Damage Description:	a designated major or minor aquifier is impacted		
Leak Closure Date:	10/29/2010		
Owner Contact Name:	SHELL OIL PRODUCTSMOTIVA		
Facility Information from Related UST			
Facility Contact Name:	S J GRISELL		
Facility Contact Phone:	7137892018		
Facility Status:	ACTIVE		
Facility Type:	RETAIL		
Number of ASTs:	0		
Number of USTs:	4		
Tank #:	**#1**	**#1A**	**#2**
Status:	IN USE	REMOVED FROM GROUND	IN USE
Status Date:	1/1/1968	8/19/1997	1/1/1968
Capacity:	6000	550	6000
Install Date:	1/1/1968	1/1/1968	1/1/1968
Above or Below Ground Tank:	below	below	below
Unit ID:			
Construction Material:			
Piping Type:	Pressurized		Pressurized
Piping Material:	FRP (fiberglass-reinforced plastic)	FRP (fiberglass-reinforced plastic)	FRP (fiberglass-reinforced plastic)
Tank Contents:			
Tank Release Vapor Monitor Status Stage 1:			
Corrosion Protection:	FRP_tank_or_piping_noncorrodible		FRP_tank_or_piping_noncorrodible
Piping Corrosion Protection:	FRP_tank_or_piping_noncorrodible Isolated_in_Open_Area_2nd_Containment		FRP_tank_or_piping_noncorrodible Isolated_in_Open_Area_2nd_Containment
Tank #:	**#3**	**#4**	**#6**
Status:	IN USE	IN USE	REMOVED FROM GROUND
Status Date:	1/1/1970	1/1/1968	9/1/2004
Capacity:	6000	8000	44
Install Date:	1/1/1970	1/1/1968	1/1/1968
Above or Below Ground Tank:	below	below	below
Unit ID:			
Construction Material:			
Piping Type:	Pressurized	Pressurized	
Piping Material:	FRP (fiberglass-reinforced plastic)	FRP (fiberglass-reinforced plastic)	Steel
Tank Contents:			
Tank Release Vapor Monitor Status Stage 1:			
Corrosion Protection:	FRP_tank_or_piping_noncorrodible	FRP_tank_or_piping_noncorrodible	
Piping Corrosion Protection:	FRP_tank_or_piping_noncorrodible Isolated_in_Open_Area_2nd_Containment	FRP_tank_or_piping_noncorrodible Isolated_in_Open_Area_2nd_Containment	
Tank #:	**#7**		
Status:	REMOVED FROM GROUND		
Status Date:	9/1/2004		
Capacity:	44		
Install Date:	1/1/1968		
Above or Below Ground Tank:	below		
Unit ID:			
Construction Material:			
Piping Type:			
Piping Material:	Steel		
Tank Contents:			

Banks Environmental Data, Inc. - 1601 Rio Grande, Ste. 331 - Austin, TX 78701 - 800.531.5255 P - 512.478.1433 F
www.banksenvdata.com

MapID 82: LPST - 10 ALDINE BENDER RD

Continued from Previous Page

Tank Release Vapor Monitor Status Stage 1:
Corrosion Protection:
Piping Corrosion Protection:

Banks Environmental Data, Inc. - 1601 Rio Grande, Ste. 331 - Austin, TX 78701 - 800.531.5255 P - 512.478.1433 F
www.banksenvdata.com

MapID 84: LPST - 8515 NORTH FWY

Map ID #84	LPST - State/Tribal Leaking Storage Tank	Source: TCEQ
LPST ID: 105159	Facility ID: 0037136	Banks ID: 105159
BARBER BOATS		Rel. Loc.: 0.08 miles N
8515 NORTH FWY, HOUSTON, TX 77037		Elevation: 84.27 feet (+84.27)

Status:	6A-Final concurrence issued, case close	
Leak Discovery Date:	6/2/1992	
Damage Description:	gw impacted, no apparent threats or impacts to receptors	
Leak Closure Date:	9/22/2000	
Owner Contact Name:	NORTH FREEWAY NISSAN	
Facility Information from Related UST		
Facility Contact Name:	CHARLIE WARREN	
Facility Contact Phone:	2814455000	
Facility Status:	INACTIVE	
Facility Type:	UNKNOWN	
Number of ASTs:	0	
Number of USTs:	0	
Tank #:	**#1**	**#2**
Status:	PERM FILLED IN PLACE	REMOVED FROM GROUND
Status Date:	12/3/1998	12/3/1998
Capacity:	3000	2000
Install Date:	1/1/1973	1/1/1973
Above or Below Ground Tank:	below	below
Unit ID:		
Construction Material:		
Piping Type:		
Piping Material:	Steel	
Tank Contents:		
Tank Release Vapor Monitor Status Stage 1:		
Corrosion Protection:		
Piping Corrosion Protection:		

Banks Environmental Data, Inc. - 1601 Rio Grande, Ste. 331 - Austin, TX 78701 - 800.531.5255 P - 512.478.1433 F
www.banksenvdata.com

MapID 85: LPST - 4711 AIRLINE DR

Map ID #85	LPST - State/Tribal Leaking Storage Tank	Source: TCEQ
LPST ID: 104224	Facility ID: 0001503	Banks ID: 104224
FIESTA MART METRO FUELS		Rel. Loc.: 0.04 miles N
4711 AIRLINE DR, HOUSTON, TX 77022		Elevation: 63.94 feet (+63.94)

Status:	6A-Final concurrence issued, case close	
Leak Discovery Date:	7/27/1992	
Damage Description:	gw impacted, no apparent threats or impacts to receptors	
Leak Closure Date:	8/20/2010	
Owner Contact Name:	FIESTA MART INC	
Facility Information from Related UST		
Facility Contact Name:	TOM SKELLY	
Facility Contact Phone:	7136970050	
Facility Status:	INACTIVE	
Facility Type:	RETAIL	
Number of ASTs:	0	
Number of USTs:	0	
Tank #:	**#1**	**#2**
Status:	REMOVED FROM GROUND	REMOVED FROM GROUND
Status Date:	1/25/1996	1/25/1996
Capacity:	12000	12000
Install Date:	1/1/1971	1/1/1971
Above or Below Ground Tank:	below	below
Unit ID:		
Construction Material:		
Piping Type:		
Piping Material:	Steel	Steel
Tank Contents:		
Tank Release Vapor Monitor Status Stage 1:		
Corrosion Protection:		
Piping Corrosion Protection:		

Banks Environmental Data, Inc. - 1601 Rio Grande, Ste. 331 - Austin, TX 78701 - 800.531.5255 P - 512.478.1433 F
www.banksenvdata.com

MapID 85: LPST - 4702 AIRLINE DR

Map ID #85	LPST - State/Tribal Leaking Storage Tank	Source: TCEQ
LPST ID: 109987	Facility ID: 0067179	Banks ID: 109987
EATON CAR CARE CENTER		Rel. Loc.: 0.09 miles NE
4702 AIRLINE DR, HOUSTON, TX 77023		Elevation: 64.27 feet (+64.27)

Status:	6A-Final concurrence issued, case close		
Leak Discovery Date:	10/27/1995		
Damage Description:	no gw impacted, no apparent threats or impacts to receptors		
Leak Closure Date:	3/21/1996		
Owner Contact Name:	REALMARK CORPORATION		
Facility Information from Related UST			
Facility Contact Name:	G GRANT ROANE		
Facility Contact Phone:	7136226221		
Facility Status:	INACTIVE		
Facility Type:	RETAIL		
Number of ASTs:	0		
Number of USTs:	0		
Tank #:	**#1**	**#2**	**#3**
Status:	REMOVED FROM GROUND	REMOVED FROM GROUND	REMOVED FROM GROUND
Status Date:	3/30/1996	3/30/1996	3/30/1996
Capacity:	8000	8000	8000
Install Date:	8/31/1987	8/31/1987	8/31/1987
Above or Below Ground Tank:	below	below	below
Unit ID:			
Construction Material:			
Piping Type:			
Piping Material:			
Tank Contents:			
Tank Release Vapor Monitor Status Stage 1:			
Corrosion Protection:			
Piping Corrosion Protection:			

Banks Environmental Data, Inc. - 1601 Rio Grande, Ste. 331 - Austin, TX 78701 - 800.531.5255 P - 512.478.1433 F
www.banksenvdata.com

MapID 90: LPST - 8711 NORTH FWY

Map ID #90	LPST - State/Tribal Leaking Storage Tank	Source: TCEQ
LPST ID: 120184	Facility ID: 0044146	Banks ID: 120184
SAMS CLUB 4807		Rel. Loc.: 0.09 miles N
8711 NORTH FWY, HOUSTON, TX		Elevation: 84.46 feet (+84.46)

Status:	3-monitoring		
Leak Discovery Date:	5/12/2015		
Damage Description:	assessment incomplete, no apparent receptors impacted		
Leak Closure Date:	12/31/3000		
Owner Contact Name:	SAMS EAST INC		
Facility Information from Related UST			
Facility Contact Name:			
Facility Contact Phone:	2814470034		
Facility Status:	INACTIVE		
Facility Type:	RETAIL		
Number of ASTs:	0		
Number of USTs:	0		
Tank #:	**#1**	**#2**	**#7**
Status:	REMOVED FROM GROUND	REMOVED FROM GROUND	PERM FILLED IN PLACE
Status Date:	11/20/2014	11/20/2014	2/28/1990
Capacity:	20000	20000	
Install Date:	2/3/2009	2/3/2009	8/31/1987
Above or Below Ground Tank:	below	below	below
Unit ID:			
Construction Material:			
Piping Type:	Pressurized	Pressurized	
Piping Material:	Nonmetallic Flexible Piping	Nonmetallic Flexible Piping	
Tank Contents:			
Tank Release Vapor Monitor Status Stage 1:			
Corrosion Protection:	FRP_tank_or_piping_noncorrodible	FRP_tank_or_piping_noncorrodible	
Piping Corrosion Protection:	Nonmetallic_flexible_piping_noncorrodible	Nonmetallic_flexible_piping_noncorrodible	

Banks Environmental Data, Inc. - 1601 Rio Grande, Ste. 331 - Austin, TX 78701 - 800.531.5255 P - 512.478.1433 F
www.banksenvdata.com

MapID 91: LPST - 1811 SAN JACINTO ST

Map ID #91	LPST - State/Tribal Leaking Storage Tank	Source: TCEQ
LPST ID: 119364	Facility ID: NA	Banks ID: 119364
BLOCK 384		Rel. Loc.: 0.09 miles E
1811 SAN JACINTO ST, HOUSTON, TX		Elevation: 45.44 feet (+45.44)

Status:	6P-Final concurrence pending documentation of well plugging
Leak Discovery Date:	4/10/2014
Damage Description:	gw impacted, no apparent threats or impacts to receptors
Leak Closure Date:	5/15/2014
Owner Contact Name:	GENERIC INCIDENT PRINCIPAL

Banks Environmental Data, Inc. - 1601 Rio Grande, Ste. 331 - Austin, TX 78701 - 800.531.5255 P - 512.478.1433 F
www.banksenvdata.com

MapID 92: LPST - 8930 NORTH FWY

BANKS ENVIRONMENTAL DATA A DIVISION OF THE BANKS GROUP

Map ID #92	LPST - State/Tribal Leaking Storage Tank	Source: TCEQ
LPST ID: 092784	Facility ID: 0026135	Banks ID: 092784
EXXON 64769		Rel. Loc.: 0.04 miles S
8930 NORTH FWY, HOUSTON, TX 77037		Elevation: 82.43 feet (+82.43)

Status:	6A-Final concurrence issued, case close		
Leak Discovery Date:	3/23/1989		
Damage Description:	no gw impacted, no apparent threats or impacts to receptors		
Leak Closure Date:	10/8/1993		
Owner Contact Name:	EXXON COMPANY USA		
Facility Information from Related UST			
Facility Contact Name:	DAVID FAY		
Facility Contact Phone:	7137975475		
Facility Status:	INACTIVE		
Facility Type:	RETAIL		
Number of ASTs:	0		
Number of USTs:	0		
Tank #:	**#1**	**#2**	**#3**
Status:	REMOVED FROM GROUND	REMOVED FROM GROUND	REMOVED FROM GROUND
Status Date:	4/30/1989	4/30/1989	4/30/1989
Capacity:	8000	10000	10000
Install Date:	1/1/1984	1/1/1984	1/1/1984
Above or Below Ground Tank:	below	below	below
Unit ID:			
Construction Material:			
Piping Type:			
Piping Material:	FRP (fiberglass-reinforced plastic)	FRP (fiberglass-reinforced plastic)	FRP (fiberglass-reinforced plastic)
Tank Contents:			
Tank Release Vapor Monitor Status Stage 1:			
Corrosion Protection:	FRP_tank_or_piping_noncorrodible	FRP_tank_or_piping_noncorrodible	FRP_tank_or_piping_noncorrodible
Piping Corrosion Protection:			
Tank #:	**#4**		
Status:	REMOVED FROM GROUND		
Status Date:	4/30/1989		
Capacity:	1000		
Install Date:	1/1/1984		
Above or Below Ground Tank:	below		
Unit ID:			
Construction Material:			
Piping Type:			
Piping Material:	FRP (fiberglass-reinforced plastic)		
Tank Contents:			
Tank Release Vapor Monitor Status Stage 1:			
Corrosion Protection:	FRP_tank_or_piping_noncorrodible		
Piping Corrosion Protection:			

Banks Environmental Data, Inc. - 1601 Rio Grande, Ste. 331 - Austin, TX 78701 - 800.531.5255 P - 512.478.1433 F
www.banksenvdata.com

MapID 92: LPST - 642 W GULF BANK RD

BANKS ENVIRONMENTAL DATA A DIVISION OF THE BANKS GROUP

Map ID #92	LPST - State/Tribal Leaking Storage Tank	Source: TCEQ
LPST ID: 095331	Facility ID: 0032272	Banks ID: 095331
SPRINGER OIL FACILITY		Rel. Loc.: 0.09 miles S
642 W GULF BANK RD, HOUSTON, TX 77037		Elevation: 81.91 feet (+81.91)

Status:	6A-Final concurrence issued, case close		
Leak Discovery Date:	3/16/1990		
Damage Description:	groundwater other than 1b (drinking water aquifer or water well impacted/threatened), site characterization incomplete		
Leak Closure Date:	7/29/2004		
Owner Contact Name:	G C PROPERTIES CORP		
Facility Information from Related UST			
Facility Contact Name:	RICHARD D GATTEN		
Facility Contact Phone:	7138627863		
Facility Status:	INACTIVE		
Facility Type:	UNKNOWN		
Number of ASTs:	0		
Number of USTs:	0		
Tank #:	**#1**	**#2**	**#3**
Status:	REMOVED FROM GROUND	REMOVED FROM GROUND	REMOVED FROM GROUND
Status Date:	3/12/1990	3/12/1990	3/12/1990
Capacity:	8000	8000	8000
Install Date:	1/1/1978	1/1/1978	1/1/1978
Above or Below Ground Tank:	below	below	below
Unit ID:			
Construction Material:			
Piping Type:			
Piping Material:	Steel	Steel	Steel
Tank Contents:			
Tank Release Vapor Monitor Status Stage 1:			
Corrosion Protection:			
Piping Corrosion Protection:			
Tank #:	**#4**	**#5**	**#6**
Status:	REMOVED FROM GROUND	REMOVED FROM GROUND	REMOVED FROM GROUND
Status Date:	3/12/1990	3/12/1990	3/12/1990
Capacity:	8000	8000	2000
Install Date:	1/1/1978	1/1/1978	1/1/1979
Above or Below Ground Tank:	below	below	below
Unit ID:			
Construction Material:			
Piping Type:			
Piping Material:	Steel	Steel	Steel
Tank Contents:			
Tank Release Vapor Monitor Status Stage 1:			
Corrosion Protection:			
Piping Corrosion Protection:			
Tank #:	**#7**		
Status:	REMOVED FROM GROUND		
Status Date:	3/12/1990		
Capacity:	3000		
Install Date:	8/31/1987		
Above or Below Ground Tank:	below		
Unit ID:			
Construction Material:			
Piping Type:			
Piping Material:			
Tank Contents:			
Tank Release Vapor Monitor Status Stage 1:			

Banks Environmental Data, Inc. - 1601 Rio Grande, Ste. 331 - Austin, TX 78701 - 800.531.5255 P - 512.478.1433 F
www.banksenvdata.com

MapID 92: LPST - 642 W GULF BANK RD

Continued from Previous Page

Corrosion Protection:
Piping Corrosion Protection:

Banks Environmental Data, Inc. - 1601 Rio Grande, Ste. 331 - Austin, TX 78701 - 800.531.5255 P - 512.478.1433 F
www.banksenvdata.com

MapID 94: LPST - 2015 MILAM ST

Map ID #94	LPST - State/Tribal Leaking Storage Tank	Source: TCEQ
LPST ID: 103257	Facility ID: 0028291	Banks ID: 103257
MYERS JOE RENTAL INC		Rel. Loc.: 0.05 miles W
2015 MILAM ST, HOUSTON, TX 77205		Elevation: 47.29 feet (+47.29)

Status:	6A-Final concurrence issued, case close
Leak Discovery Date:	6/1/1992
Damage Description:	minor soil contamination - does not require a rap
Leak Closure Date:	7/17/1992
Owner Contact Name:	MYERS PEAVY PARTNERSHIP
Facility Information from Related UST	
Facility Contact Name:	
Facility Contact Phone:	7138968200
Facility Status:	INACTIVE
Facility Type:	FLEET REFUELING
Number of ASTs:	0
Number of USTs:	0
Tank #:	**#1**
Status:	REMOVED FROM GROUND
Status Date:	5/19/1992
Capacity:	8000
Install Date:	1/1/1978
Above or Below Ground Tank:	below
Unit ID:	
Construction Material:	
Piping Type:	
Piping Material:	Steel
Tank Contents:	
Tank Release Vapor Monitor Status Stage 1:	
Corrosion Protection:	
Piping Corrosion Protection:	

Banks Environmental Data, Inc. - 1601 Rio Grande, Ste. 331 - Austin, TX 78701 - 800.531.5255 P - 512.478.1433 F
www.banksenvdata.com

MapID 98: LPST - 6767 NORTH FWY

BANKS ENVIRONMENTAL DATA A DIVISION OF THE BANKS GROUP

Map ID #98	LPST - State/Tribal Leaking Storage Tank	Source: TCEQ
LPST ID: 095295	Facility ID: 0028511	Banks ID: 095295
YELLOW FREIGHT SYS		Rel. Loc.: 0.1 miles NW
6767 NORTH FWY, HOUSTON, TX 77076		Elevation: 77.98 feet (+77.98)

Status:	6A-Final concurrence issued, case close		
Leak Discovery Date:	3/15/1990		
Damage Description:	gw impact, public/domestic water supply well w/in 0.25mi		
Leak Closure Date:	11/28/1994		
Owner Contact Name:	YELLOW FREIGHT SYS		
Facility Information from Related UST			
Facility Contact Name:			
Facility Contact Phone:	7136913851		
Facility Status:	INACTIVE		
Facility Type:	FLEET REFUELING		
Number of ASTs:	0		
Number of USTs:	0		
Tank #:	**#1**	**#1A**	**#2**
Status:	REMOVED FROM GROUND		REMOVED FROM GROUND
Status Date:	8/7/1996	12/12/2009	8/7/1996
Capacity:	10000	6000	10000
Install Date:	1/1/1973	8/1/1996	1/1/1973
Above or Below Ground Tank:	below	above	below
Unit ID:		181162	
Construction Material:		Steel	
Piping Type:			
Piping Material:	FRP (fiberglass-reinforced plastic)		FRP (fiberglass-reinforced plastic)
Tank Contents:		DIESEL	
Tank Release Vapor Monitor Status Stage 1:			
Corrosion Protection:			
Piping Corrosion Protection:			
Tank #:	**#2A**	**#3**	**#4**
Status:		REMOVED FROM GROUND	REMOVED FROM GROUND
Status Date:	12/12/2009	8/7/1996	8/8/1996
Capacity:	6000	10000	10000
Install Date:	8/1/1996	1/1/1973	1/1/1973
Above or Below Ground Tank:	above	below	below
Unit ID:	181163		
Construction Material:	Steel		
Piping Type:			
Piping Material:		FRP (fiberglass-reinforced plastic)	FRP (fiberglass-reinforced plastic)
Tank Contents:	DIESEL		
Tank Release Vapor Monitor Status Stage 1:			
Corrosion Protection:			
Piping Corrosion Protection:			
Tank #:	**#5**	**#6**	**#7**
Status:	REMOVED FROM GROUND	REMOVED FROM GROUND	REMOVED FROM GROUND
Status Date:	4/27/1993	8/8/1996	6/19/1991
Capacity:	10000	10000	10000
Install Date:	1/1/1965	1/1/1973	1/1/1965
Above or Below Ground Tank:	below	below	below
Unit ID:			
Construction Material:			
Piping Type:			Suction
Piping Material:		FRP (fiberglass-reinforced plastic)	Concrete
Tank Contents:			
Tank Release Vapor Monitor Status Stage 1:			

Banks Environmental Data, Inc. - 1601 Rio Grande, Ste. 331 - Austin, TX 78701 - 800.531.5255 P - 512.478.1433 F
www.banksenvdata.com

MapID 98: LPST - 6767 NORTH FWY

Continued from Previous Page

Corrosion Protection:	
Piping Corrosion Protection:	External_Dielectric_Coating_Laminate_Tape_Wrap

Banks Environmental Data, Inc. - 1601 Rio Grande, Ste. 331 - Austin, TX 78701 - 800.531.5255 P - 512.478.1433 F
www.banksenvdata.com

MapID 101: LPST - 500 NORTH LINE MALL

Map ID #101	LPST - State/Tribal Leaking Storage Tank	Source: TCEQ
LPST ID: 094950	Facility ID: 0019032	Banks ID: 094950
MONTGOMERY WARD		Rel. Loc.: 0.1 miles NE
500 NORTH LINE MALL, HOUSTON, TX 77022		Elevation: 61.18 feet (+61.18)

Status:	6A-Final concurrence issued, case close
Leak Discovery Date:	11/13/1989
Damage Description:	soil contamination only, requires full site assessment & rap
Leak Closure Date:	10/12/1992
Owner Contact Name:	MONTGOMERY WARD LLC
Facility Information from Related UST	
Facility Contact Name:	J HAYDEN
Facility Contact Phone:	7136918757
Facility Status:	INACTIVE
Facility Type:	UNKNOWN
Number of ASTs:	0
Number of USTs:	0
Tank #:	**#1**
Status:	REMOVED FROM GROUND
Status Date:	1/1/1992
Capacity:	500
Install Date:	1/1/1962
Above or Below Ground Tank:	below
Unit ID:	
Construction Material:	
Piping Type:	
Piping Material:	
Tank Contents:	
Tank Release Vapor Monitor Status Stage 1:	
Corrosion Protection:	
Piping Corrosion Protection:	

Banks Environmental Data, Inc. - 1601 Rio Grande, Ste. 331 - Austin, TX 78701 - 800.531.5255 P - 512.478.1433 F
www.banksenvdata.com

MapID 105: LPST - 760 W GULF BANK RD

Map ID #105	LPST - State/Tribal Leaking Storage Tank	Source: TCEQ
LPST ID: 115947	Facility ID: 0035314	Banks ID: 115947
FORMER DIAMOND SHAMROCK 2541		Rel. Loc.: 0.11 miles S
760 W GULF BANK RD, HOUSTON, TX 77703		Elevation: 82.43 feet (+82.43)

Status:	6A-Final concurrence issued, case close		
Leak Discovery Date:	11/6/2002		
Damage Description:	gw impacted, no apparent threats or impacts to receptors		
Leak Closure Date:	1/9/2007		
Owner Contact Name:	DIAMOND SHAMROCK REFINING CORPORATION		
Facility Information from Related UST			
Facility Contact Name:	TERRY HANKINS		
Facility Contact Phone:	7138123041		
Facility Status:	INACTIVE		
Facility Type:	RETAIL		
Number of ASTs:	0		
Number of USTs:	0		
Tank #:	**#1**	**#2**	**#3**
Status:	REMOVED FROM GROUND	REMOVED FROM GROUND	REMOVED FROM GROUND
Status Date:	11/1/2002	11/1/2002	11/1/2002
Capacity:	10000	10000	10000
Install Date:	1/1/1980	1/1/1980	1/1/1980
Above or Below Ground Tank:	below	below	below
Unit ID:			
Construction Material:			
Piping Type:	Pressurized	Pressurized	Pressurized
Piping Material:	FRP (fiberglass-reinforced plastic)	FRP (fiberglass-reinforced plastic)	FRP (fiberglass-reinforced plastic)
Tank Contents:			
Tank Release Vapor Monitor Status Stage 1:			
Corrosion Protection:	Cathodic_Protection_Field_Installation	Cathodic_Protection_Field_Installation	Cathodic_Protection_Field_Installation
Piping Corrosion Protection:	FRP_tank_or_piping_noncorrodible	FRP_tank_or_piping_noncorrodible	FRP_tank_or_piping_noncorrodible

Banks Environmental Data, Inc. - 1601 Rio Grande, Ste. 331 - Austin, TX 78701 - 800.531.5255 P - 512.478.1433 F
www.banksenvdata.com

MapID 106: LPST - 8700 NORTH FWY

Map ID #106	LPST - State/Tribal Leaking Storage Tank	Source: TCEQ
LPST ID: 091013	Facility ID: 0011397	Banks ID: 091013
NORTH HOUSTON TERMINAL		Rel. Loc.: 0.11 miles N
8700 NORTH FWY, HOUSTON, TX 77037		Elevation: 80.76 feet (+80.76)

Status:	2-Site assessment		
Leak Discovery Date:	3/9/1984		
Damage Description:	group 3 groundwater, off-site migration likely		
Leak Closure Date:	12/31/3000		
Owner Contact Name:	EXXONMOBIL		
Facility Information from Related UST			
Facility Contact Name:	JAMES CHANT		
Facility Contact Phone:	2818205043		
Facility Status:	ACTIVE		
Facility Type:	INDUST/MFG/CHEM PLANT		
Number of ASTs:	0		
Number of USTs:	1		
Tank #:	**#1**	**#1A**	**#2**
Status:	IN USE	PERM FILLED IN PLACE	REMOVED FROM GROUND
Status Date:	8/1/1992	8/11/1992	11/30/1993
Capacity:	3000	5000	1500
Install Date:	8/1/1992	1/1/1972	1/1/1985
Above or Below Ground Tank:	below	below	below
Unit ID:			
Construction Material:			
Piping Type:	Gravity		Gravity
Piping Material:	Steel		
Tank Contents:			
Tank Release Vapor Monitor Status Stage 1:			
Corrosion Protection:	Cathodic_Protection_Field_Installation Coated_Tank_steel_w_external_polyurethane_laminate	Cathodic_Protection_Field_Installation	Cathodic_Protection_Field_Installation FRP_tank_or_piping_noncorrodible
Piping Corrosion Protection:	Cathodic_Protection_Field_Installation		FRP_tank_or_piping_noncorrodible

Banks Environmental Data, Inc. - 1601 Rio Grande, Ste. 331 - Austin, TX 78701 - 800.531.5255 P - 512.478.1433 F
www.banksenvdata.com

MapID 107: LPST - 415 GRAY ST

Map ID #107	**LPST - State/Tribal Leaking Storage Tank**	**Source: TCEQ**
LPST ID: 115168	**Facility ID: NA**	**Banks ID: 115168**
FORMER SERVICE STATION		Rel. Loc.: 0.1 miles W
415 GRAY ST, HOUSTON, TX 77002		Elevation: 47.53 feet (+47.53)

Status:	6A-Final concurrence issued, case close
Leak Discovery Date:	12/31/3000
Damage Description:	gw impacted, no apparent threats or impacts to receptors
Leak Closure Date:	6/11/2003
Owner Contact Name:	MIDTOWN REDEVELOPMENT AUTHORIT

Banks Environmental Data, Inc. - 1601 Rio Grande, Ste. 331 - Austin, TX 78701 - 800.531.5255 P - 512.478.1433 F
www.banksenvdata.com

MapID 107: LPST - 2000 SMITH ST

Map ID #107	LPST - State/Tribal Leaking Storage Tank	Source: TCEQ
LPST ID: 099839	Facility ID: 0057443	Banks ID: 099839
KIRBY MANSION		Rel. Loc.: 0.04 miles SW
2000 SMITH ST, HOUSTON, TX 77002		Elevation: 50.19 feet (+50.19)

Status:	6A-Final concurrence issued, case close
Leak Discovery Date:	3/19/1991
Damage Description:	soil contamination only, requires full site assessment & rap
Leak Closure Date:	8/12/1991
Owner Contact Name:	PALIWODA, MARY
Facility Information from Related UST	
Facility Contact Name:	
Facility Contact Phone:	7135965013
Facility Status:	INACTIVE
Facility Type:	OTHER
Number of ASTs:	0
Number of USTs:	0
Tank #:	**#1**
Status:	REMOVED FROM GROUND
Status Date:	5/1/1992
Capacity:	10000
Install Date:	1/1/1979
Above or Below Ground Tank:	below
Unit ID:	
Construction Material:	
Piping Type:	
Piping Material:	
Tank Contents:	
Tank Release Vapor Monitor Status Stage 1:	
Corrosion Protection:	
Piping Corrosion Protection:	

Banks Environmental Data, Inc. - 1601 Rio Grande, Ste. 331 - Austin, TX 78701 - 800.531.5255 P - 512.478.1433 F
www.banksenvdata.com

MapID 110: LPST - 1302 CORDELL ST

BANKS ENVIRONMENTAL DATA
A DIVISION OF THE BANKS GROUP

Map ID #110	LPST - State/Tribal Leaking Storage Tank	Source: TCEQ
LPST ID: 099103	Facility ID: 0043136	Banks ID: 099103
METRO PROPERTIES		Rel. Loc.: 0.11 miles NW
1302 CORDELL ST, HOUSTON, TX 77009		Elevation: 49.24 feet (+49.24)

Status:	6A-Final concurrence issued, case close	
Leak Discovery Date:	5/16/1991	
Damage Description:	soil contamination only, requires full site assessment & rap	
Leak Closure Date:	7/2/1991	
Owner Contact Name:	BURTON, CHARLES	
Facility Information from Related UST		
Facility Contact Name:		
Facility Contact Phone:	7133201023	
Facility Status:	INACTIVE	
Facility Type:	RETAIL	
Number of ASTs:	0	
Number of USTs:	0	
Tank #:	**#1**	**#2**
Status:	REMOVED FROM GROUND	REMOVED FROM GROUND
Status Date:	5/13/1991	5/13/1991
Capacity:	10000	10000
Install Date:	1/1/1978	1/1/1979
Above or Below Ground Tank:	below	below
Unit ID:		
Construction Material:		
Piping Type:	Pressurized	Suction
Piping Material:	Steel	Steel
Tank Contents:		
Tank Release Vapor Monitor Status Stage 1:		
Corrosion Protection:		
Piping Corrosion Protection:		

Banks Environmental Data, Inc. - 1601 Rio Grande, Ste. 331 - Austin, TX 78701 - 800.531.5255 P - 512.478.1433 F
www.banksenvdata.com

MapID 111: LPST - 9645 NORTH FWY

BANKS ENVIRONMENTAL DATA A DIVISION OF THE BANKS GROUP

Map ID #111	LPST - State/Tribal Leaking Storage Tank	Source: TCEQ
LPST ID: 110967	Facility ID: 0002607	Banks ID: 110967
LELAND LINCOLN MERCURY		Rel. Loc.: 0.11 miles N
9645 NORTH FWY, HOUSTON, TX 77037		Elevation: 80.57 feet (+80.57)

Status:	6A-Final concurrence issued, case close		
Leak Discovery Date:	12/31/3000		
Damage Description:	no gw impacted, no apparent threats or impacts to receptors		
Leak Closure Date:	10/7/2002		
Owner Contact Name:	FORD LEASING DEVELOPMENT CO		
Facility Information from Related UST			
Facility Contact Name:	R W DOTY		
Facility Contact Phone:	7134459595		
Facility Status:	INACTIVE		
Facility Type:	UNKNOWN		
Number of ASTs:	0		
Number of USTs:	0		
Tank #:	**#1**	**#2**	**#3**
Status:	REMOVED FROM GROUND	REMOVED FROM GROUND	REMOVED FROM GROUND
Status Date:	7/30/1996	7/30/1996	7/30/1996
Capacity:			
Install Date:	8/31/1987	8/31/1987	8/31/1987
Above or Below Ground Tank:	below	below	below
Unit ID:			
Construction Material:			
Piping Type:			
Piping Material:	Steel	Steel	Steel
Tank Contents:			
Tank Release Vapor Monitor Status Stage 1:			
Corrosion Protection:			
Piping Corrosion Protection:			

Banks Environmental Data, Inc. - 1601 Rio Grande, Ste. 331 - Austin, TX 78701 - 800.531.5255 P - 512.478.1433 F
www.banksenvdata.com

MapID 111: LPST - 9645 NORTH FWY

BANKS ENVIRONMENTAL DATA A DIVISION OF THE BANKS GROUP

Map ID #111	LPST - State/Tribal Leaking Storage Tank	Source: TCEQ
LPST ID: 105992	Facility ID: 0002607	Banks ID: 105992
LELAND LINCOLN MERCURY		Rel. Loc.: 0.11 miles N
9645 NORTH FWY, HOUSTON, TX 77037		Elevation: 80.57 feet (+80.57)

Status:	6A-Final concurrence issued, case close		
Leak Discovery Date:	1/27/1993		
Damage Description:	minor soil contamination - does not require a rap		
Leak Closure Date:	10/30/2002		
Owner Contact Name:	FORD LEASING DEVELOPMENT CO		
Facility Information from Related UST			
Facility Contact Name:	R W DOTY		
Facility Contact Phone:	7134459595		
Facility Status:	INACTIVE		
Facility Type:	UNKNOWN		
Number of ASTs:	0		
Number of USTs:	0		
Tank #:	**#1**	**#2**	**#3**
Status:	REMOVED FROM GROUND	REMOVED FROM GROUND	REMOVED FROM GROUND
Status Date:	7/30/1996	7/30/1996	7/30/1996
Capacity:			
Install Date:	8/31/1987	8/31/1987	8/31/1987
Above or Below Ground Tank:	below	below	below
Unit ID:			
Construction Material:			
Piping Type:			
Piping Material:	Steel	Steel	Steel
Tank Contents:			
Tank Release Vapor Monitor Status Stage 1:			
Corrosion Protection:			
Piping Corrosion Protection:			

Banks Environmental Data, Inc. - 1601 Rio Grande, Ste. 331 - Austin, TX 78701 - 800.531.5255 P - 512.478.1433 F
www.banksenvdata.com

MapID 114: LPST - 9403 NORTH FWY

BANKS ENVIRONMENTAL DATA A DIVISION OF THE BANKS GROUP

Map ID #114	LPST - State/Tribal Leaking Storage Tank	Source: TCEQ
LPST ID: 095887	Facility ID: 0026636	Banks ID: 095887
EXXON CO USA 6 7469		Rel. Loc.: 0.04 miles W
9403 NORTH FWY, HOUSTON, TX 77037		Elevation: 80.2 feet (+80.2)

Status:	6A-Final concurrence issued, case close		
Leak Discovery Date:	4/4/1990		
Damage Description:	gw impact, pub/dom water supply well w/in .25 - .5mi		
Leak Closure Date:	10/11/1994		
Owner Contact Name:	EXXON COMPANY USA		
Facility Information from Related UST			
Facility Contact Name:	D A FAY		
Facility Contact Phone:	7137975475		
Facility Status:	INACTIVE		
Facility Type:	RETAIL		
Number of ASTs:	0		
Number of USTs:	0		
Tank #:	**#1**	**#2**	**#3**
Status:	REMOVED FROM GROUND	REMOVED FROM GROUND	REMOVED FROM GROUND
Status Date:	2/12/1991	2/12/1991	2/12/1991
Capacity:	10000	10000	1000
Install Date:	1/1/1982	1/1/1982	1/1/1982
Above or Below Ground Tank:	below	below	below
Unit ID:			
Construction Material:			
Piping Type:			
Piping Material:	FRP (fiberglass-reinforced plastic)	FRP (fiberglass-reinforced plastic)	FRP (fiberglass-reinforced plastic)
Tank Contents:			
Tank Release Vapor Monitor Status Stage 1:			
Corrosion Protection:	FRP_tank_or_piping_noncorrodible	FRP_tank_or_piping_noncorrodible	FRP_tank_or_piping_noncorrodible
Piping Corrosion Protection:			
Tank #:	**#4**		
Status:	REMOVED FROM GROUND		
Status Date:	2/12/1991		
Capacity:	10000		
Install Date:	1/1/1982		
Above or Below Ground Tank:	below		
Unit ID:			
Construction Material:			
Piping Type:			
Piping Material:	FRP (fiberglass-reinforced plastic)		
Tank Contents:			
Tank Release Vapor Monitor Status Stage 1:			
Corrosion Protection:	FRP_tank_or_piping_noncorrodible		
Piping Corrosion Protection:			

Banks Environmental Data, Inc. - 1601 Rio Grande, Ste. 331 - Austin, TX 78701 - 800.531.5255 P - 512.478.1433 F
www.banksenvdata.com

MapID 117: LPST - 1800 MAIN ST

Map ID #117	LPST - State/Tribal Leaking Storage Tank	Source: TCEQ
LPST ID: 105268	Facility ID: 0063953	Banks ID: 105268
ABANDONED SERVICE STATION		Rel. Loc.: 0.12 miles N
1800 MAIN ST, HOUSTON, TX 77002		Elevation: 45.43 feet (+45.43)

Status:	6A-Final concurrence issued, case close	
Leak Discovery Date:	11/6/1992	
Damage Description:	gw impacted, no apparent threats or impacts to receptors	
Leak Closure Date:	6/2/1998	
Owner Contact Name:	CANADIAN PACIFIC PROPERTIES INC	
Facility Information from Related UST		
Facility Contact Name:		
Facility Contact Phone:		
Facility Status:	INACTIVE	
Facility Type:	RETAIL	
Number of ASTs:	0	
Number of USTs:	0	
Tank #:	**#1**	**#2**
Status:	REMOVED FROM GROUND	REMOVED FROM GROUND
Status Date:	8/31/1999	8/31/1999
Capacity:	5000	4000
Install Date:	8/31/1987	8/31/1987
Above or Below Ground Tank:	below	below
Unit ID:		
Construction Material:		
Piping Type:		
Piping Material:		
Tank Contents:		
Tank Release Vapor Monitor Status Stage 1:		
Corrosion Protection:		
Piping Corrosion Protection:		

Banks Environmental Data, Inc. - 1601 Rio Grande, Ste. 331 - Austin, TX 78701 - 800.531.5255 P - 512.478.1433 F
www.banksenvdata.com

MapID 119: LPST - 40 LYERLY ST

Map ID #119	LPST - State/Tribal Leaking Storage Tank	Source: TCEQ
LPST ID: 105653	Facility ID: 0041012	Banks ID: 105653
MOORE SUPPLY CO OF HOUSTON		Rel. Loc.: 0.18 miles E
40 LYERLY ST, HOUSTON, TX 77222		Elevation: 63.56 feet (+63.56)

Status:	6A-Final concurrence issued, case close
Leak Discovery Date:	12/28/1992
Damage Description:	gw impacted, no apparent threats or impacts to receptors
Leak Closure Date:	9/12/2006
Owner Contact Name:	MOORE SUPPLY CO
Facility Information from Related UST	
Facility Contact Name:	E C SMITH
Facility Contact Phone:	7136915141
Facility Status:	INACTIVE
Facility Type:	UNKNOWN
Number of ASTs:	0
Number of USTs:	0
Tank #:	**#1**
Status:	REMOVED FROM GROUND
Status Date:	8/31/1987
Capacity:	
Install Date:	8/31/1987
Above or Below Ground Tank:	below
Unit ID:	
Construction Material:	
Piping Type:	
Piping Material:	Steel
Tank Contents:	
Tank Release Vapor Monitor Status Stage 1:	
Corrosion Protection:	
Piping Corrosion Protection:	

Banks Environmental Data, Inc. - 1601 Rio Grande, Ste. 331 - Austin, TX 78701 - 800.531.5255 P - 512.478.1433 F
www.banksenvdata.com

MapID 120: LPST - 4101 FULTON ST

BANKS ENVIRONMENTAL DATA A DIVISION OF THE BANKS GROUP

Map ID #120	LPST - State/Tribal Leaking Storage Tank	Source: TCEQ
LPST ID: 098989	Facility ID: 0049525	Banks ID: 098989
CENTRAL FREIGHT LINES		Rel. Loc.: 0.12 miles SE
4101 FULTON ST, HOUSTON, TX 77009		Elevation: 46.7 feet (+46.7)

Status:	6A-Final concurrence issued, case close		
Leak Discovery Date:	1/30/1991		
Damage Description:	soil contamination only, requires full site assessment & rap		
Leak Closure Date:	6/11/1991		
Owner Contact Name:	CENTRAL FREIGHT LINES INC		
Facility Information from Related UST			
Facility Contact Name:	GEO ZAK		
Facility Contact Phone:	7136977927		
Facility Status:	ACTIVE		
Facility Type:	RETAIL		
Number of ASTs:	3		
Number of USTs:	0		
Tank #:	**#T1**	**#T2**	**#T3**
Status:	REMOVED FROM GROUND	REMOVED FROM GROUND	REMOVED FROM GROUND
Status Date:	12/19/1990	12/19/1990	12/18/1998
Capacity:	12000	12000	12000
Install Date:	1/1/1952	1/1/1952	1/1/1973
Above or Below Ground Tank:	below	below	below
Unit ID:			
Construction Material:			
Piping Type:			
Piping Material:	Steel	Steel	Steel
Tank Contents:			
Tank Release Vapor Monitor Status Stage 1:			
Corrosion Protection:			
Piping Corrosion Protection:			
Tank #:	**#T4**	**#T5**	**#T6**
Status:	REMOVED FROM GROUND	REMOVED FROM GROUND	REMOVED FROM GROUND
Status Date:	12/18/1998	12/18/1998	12/18/1998
Capacity:	12000	12000	12000
Install Date:	1/1/1973	1/1/1973	1/1/1973
Above or Below Ground Tank:	below	below	below
Unit ID:			
Construction Material:			
Piping Type:			
Piping Material:	Steel	Steel	Steel
Tank Contents:			
Tank Release Vapor Monitor Status Stage 1:			
Corrosion Protection:			
Piping Corrosion Protection:			
Tank #:	**#T7**	**#T8**	**#T9**
Status:			
Status Date:	1/1/1964	1/1/1964	1/1/1964
Capacity:	12000	12000	12000
Install Date:	1/1/1964	1/1/1964	1/1/1964
Above or Below Ground Tank:	above	above	above
Unit ID:	154933	154932	154931
Construction Material:	Steel	Steel	Steel
Piping Type:			
Piping Material:			
Tank Contents:	DIESEL	DIESEL	DIESEL
Tank Release Vapor Monitor Status Stage 1:			

Banks Environmental Data, Inc. - 1601 Rio Grande, Ste. 331 - Austin, TX 78701 - 800.531.5255 P - 512.478.1433 F
www.banksenvdata.com

MapID 120: LPST - 4101 FULTON ST

Continued from Previous Page

Corrosion Protection:
Piping Corrosion Protection:

Banks Environmental Data, Inc. - 1601 Rio Grande, Ste. 331 - Austin, TX 78701 - 800.531.5255 P - 512.478.1433 F
www.banksenvdata.com

MapID 120: LPST - 4101 FULTON ST

BANKS ENVIRONMENTAL DATA A DIVISION OF THE BANKS GROUP

Map ID #120	LPST - State/Tribal Leaking Storage Tank	Source: TCEQ
LPST ID: 110540	Facility ID: 0049525	Banks ID: 110540
CENTRAL FREIGHT LINES		Rel. Loc.: 0.12 miles SE
4101 FULTON ST, HOUSTON, TX 77009		Elevation: 46.7 feet (+46.7)

Status:	6A-Final concurrence issued, case close		
Leak Discovery Date:	12/31/3000		
Damage Description:	gw impact, pub/dom water supply well w/in .25 - .5mi		
Leak Closure Date:	11/17/1998		
Owner Contact Name:	PATTON STREET CORP		
Facility Information from Related UST			
Facility Contact Name:	GEO ZAK		
Facility Contact Phone:	7136977927		
Facility Status:	ACTIVE		
Facility Type:	RETAIL		
Number of ASTs:	3		
Number of USTs:	0		
Tank #:	**#T1**	**#T2**	**#T3**
Status:	REMOVED FROM GROUND	REMOVED FROM GROUND	REMOVED FROM GROUND
Status Date:	12/19/1990	12/19/1990	12/18/1998
Capacity:	12000	12000	12000
Install Date:	1/1/1952	1/1/1952	1/1/1973
Above or Below Ground Tank:	below	below	below
Unit ID:			
Construction Material:			
Piping Type:			
Piping Material:	Steel	Steel	Steel
Tank Contents:			
Tank Release Vapor Monitor Status Stage 1:			
Corrosion Protection:			
Piping Corrosion Protection:			
Tank #:	**#T4**	**#T5**	**#T6**
Status:	REMOVED FROM GROUND	REMOVED FROM GROUND	REMOVED FROM GROUND
Status Date:	12/18/1998	12/18/1998	12/18/1998
Capacity:	12000	12000	12000
Install Date:	1/1/1973	1/1/1973	1/1/1973
Above or Below Ground Tank:	below	below	below
Unit ID:			
Construction Material:			
Piping Type:			
Piping Material:	Steel	Steel	Steel
Tank Contents:			
Tank Release Vapor Monitor Status Stage 1:			
Corrosion Protection:			
Piping Corrosion Protection:			
Tank #:	**#T7**	**#T8**	**#T9**
Status:			
Status Date:	1/1/1964	1/1/1964	1/1/1964
Capacity:	12000	12000	12000
Install Date:	1/1/1964	1/1/1964	1/1/1964
Above or Below Ground Tank:	above	above	above
Unit ID:	154933	154932	154931
Construction Material:	Steel	Steel	Steel
Piping Type:			
Piping Material:			
Tank Contents:	DIESEL	DIESEL	DIESEL
Tank Release Vapor Monitor Status Stage 1:			

Banks Environmental Data, Inc. - 1601 Rio Grande, Ste. 331 - Austin, TX 78701 - 800.531.5255 P - 512.478.1433 F
www.banksenvdata.com

MapID 120: LPST - 4101 FULTON ST

Continued from Previous Page

Corrosion Protection:
Piping Corrosion Protection:

Banks Environmental Data, Inc. - 1601 Rio Grande, Ste. 331 - Austin, TX 78701 - 800.531.5255 P - 512.478.1433 F
www.banksenvdata.com

MapID 120: LPST - 210 PATTON ST

BANKS ENVIRONMENTAL DATA A DIVISION OF THE BANKS GROUP

Map ID #120	LPST - State/Tribal Leaking Storage Tank	Source: TCEQ
LPST ID: 117895	Facility ID: 0069005	Banks ID: 117895
PILOT TRAVEL CENTER 383		Rel. Loc.: 0.11 miles SE
210 PATTON ST, HOUSTON, TX 77009		Elevation: 45.59 feet (+45.59)

Status:	6P-Final concurrence pending documentation of well plugging		
Leak Discovery Date:	2/27/2008		
Damage Description:	assessment incomplete, no apparent receptors impacted		
Leak Closure Date:	3/18/2009		
Owner Contact Name:	PTCAA TEXAS LP		
Facility Information from Related UST			
Facility Contact Name:			
Facility Contact Phone:			
Facility Status:	ACTIVE		
Facility Type:	RETAIL		
Number of ASTs:	0		
Number of USTs:	7		
Tank #:	**#1**	**#2**	**#3**
Status:	IN USE	IN USE	IN USE
Status Date:	8/5/1996	8/5/1996	8/5/1996
Capacity:	20000	20000	20000
Install Date:	8/5/1996	8/5/1996	8/5/1996
Above or Below Ground Tank:	below	below	below
Unit ID:			
Construction Material:			
Piping Type:	Pressurized	Pressurized	Pressurized
Piping Material:	FRP (fiberglass-reinforced plastic)	FRP (fiberglass-reinforced plastic)	FRP (fiberglass-reinforced plastic)
Tank Contents:			
Tank Release Vapor Monitor Status Stage 1:			
Corrosion Protection:	FRP_tank_or_piping_noncorrodible	FRP_tank_or_piping_noncorrodible	FRP_tank_or_piping_noncorrodible
Piping Corrosion Protection:	FRP_tank_or_piping_noncorrodible	FRP_tank_or_piping_noncorrodible	FRP_tank_or_piping_noncorrodible
Tank #:	**#4**	**#5**	**#6**
Status:	IN USE	IN USE	IN USE
Status Date:	8/5/1996	8/5/1996	9/30/2007
Capacity:	15000	12000	20000
Install Date:	8/5/1996	8/5/1996	9/30/2007
Above or Below Ground Tank:	below	below	below
Unit ID:			
Construction Material:			
Piping Type:	Pressurized	Pressurized	Pressurized
Piping Material:	FRP (fiberglass-reinforced plastic)	FRP (fiberglass-reinforced plastic)	FRP (fiberglass-reinforced plastic)
Tank Contents:			
Tank Release Vapor Monitor Status Stage 1:			
Corrosion Protection:	FRP_tank_or_piping_noncorrodible	FRP_tank_or_piping_noncorrodible	FRP_tank_or_piping_noncorrodible
Piping Corrosion Protection:	FRP_tank_or_piping_noncorrodible Isolated_in_Open_Area_2nd_Containment	FRP_tank_or_piping_noncorrodible	FRP_tank_or_piping_noncorrodible
Tank #:	**#8**		
Status:	IN USE		
Status Date:	8/5/1996		
Capacity:	4000		
Install Date:	8/5/1996		
Above or Below Ground Tank:	below		
Unit ID:			
Construction Material:			
Piping Type:	Pressurized		
Piping Material:			
Tank Contents:			
Tank Release Vapor Monitor Status Stage 1:			

Banks Environmental Data, Inc. - 1601 Rio Grande, Ste. 331 - Austin, TX 78701 - 800.531.5255 P - 512.478.1433 F
www.banksenvdata.com

MapID 120: LPST - 210 PATTON ST

Continued from Previous Page

Corrosion Protection:	FRP_tank_or_piping_noncorrodible
Piping Corrosion Protection:	Isolated_in_Open_Area_2nd_Containment

Banks Environmental Data, Inc. - 1601 Rio Grande, Ste. 331 - Austin, TX 78701 - 800.531.5255 P - 512.478.1433 F
www.banksenvdata.com

MapID 121: LPST - 1813 FANNIN ST

Map ID #121	LPST - State/Tribal Leaking Storage Tank	Source: TCEQ
LPST ID: 099674	Facility ID: NA	Banks ID: 099674
COMMERCIAL PROPERTY		Rel. Loc.: 0.12 miles NE
1813 FANNIN ST, HOUSTON, TX 77002		Elevation: 44.02 feet (+44.02)

Status:	6A-Final concurrence issued, case close
Leak Discovery Date:	7/3/1991
Damage Description:	gw impacted, no apparent threats or impacts to receptors
Leak Closure Date:	3/25/1996
Owner Contact Name:	NCNB TEXAS

Banks Environmental Data, Inc. - 1601 Rio Grande, Ste. 331 - Austin, TX 78701 - 800.531.5255 P - 512.478.1433 F
www.banksenvdata.com

MapID 122: LPST - 2101 SOUTH ST

Map ID #122	**LPST - State/Tribal Leaking Storage Tank**	**Source: TCEQ**
LPST ID: 119226	**Facility ID: NA**	**Banks ID: 119226**
LEONEL CASTILLO COMMUNITY CTR		Rel. Loc.: 0.12 miles E
2101 SOUTH ST, HOUSTON, TX 77009		Elevation: 48.45 feet (+48.45)

Status:	6A-Final concurrence issued, case close
Leak Discovery Date:	8/2/2013
Damage Description:	no gw impacted, no apparent threats or impacts to receptors
Leak Closure Date:	10/3/2013
Owner Contact Name:	HARRIS COUNTY PUBLIC INFR

Banks Environmental Data, Inc. - 1601 Rio Grande, Ste. 331 - Austin, TX 78701 - 800.531.5255 P - 512.478.1433 F
www.banksenvdata.com

MapID 124: LPST - 802 E BURRESS ST

Map ID #124	LPST - State/Tribal Leaking Storage Tank	Source: TCEQ
LPST ID: 107622	Facility ID: 0033529	Banks ID: 107622
E BURRESS MAINTENANCE FACILITY		Rel. Loc.: 0.13 miles E
802 E BURRESS ST, HOUSTON, TX 77022		Elevation: 62.82 feet (+62.82)

Status:	6P-Final concurrence pending documentation of well plugging		
Leak Discovery Date:	12/27/1993		
Damage Description:	no gw impacted, no apparent threats or impacts to receptors		
Leak Closure Date:	11/8/2000		
Owner Contact Name:	CITY OF HOUSTON		
Facility Information from Related UST			
Facility Contact Name:	CHARLES HARVEY		
Facility Contact Phone:	7137447079		
Facility Status:	ACTIVE		
Facility Type:	FLEET REFUELING		
Number of ASTs:	0		
Number of USTs:	3		
Tank #:	**#1**	**#2**	**#3**
Status:	IN USE	IN USE	IN USE
Status Date:	1/1/1984	1/1/1984	1/1/1984
Capacity:	20000	20000	20000
Install Date:	1/1/1984	1/1/1984	1/1/1984
Above or Below Ground Tank:	below	below	below
Unit ID:			
Construction Material:			
Piping Type:	Suction	Suction	Suction
Piping Material:	FRP (fiberglass-reinforced plastic)	FRP (fiberglass-reinforced plastic)	FRP (fiberglass-reinforced plastic)
Tank Contents:			
Tank Release Vapor Monitor Status Stage 1:			
Corrosion Protection:	FRP_tank_or_piping_noncorrodible	FRP_tank_or_piping_noncorrodible	FRP_tank_or_piping_noncorrodible
Piping Corrosion Protection:	FRP_tank_or_piping_noncorrodible	FRP_tank_or_piping_noncorrodible	FRP_tank_or_piping_noncorrodible
Tank #:	**#4**		
Status:	REMOVED FROM GROUND		
Status Date:	12/21/1993		
Capacity:	1000		
Install Date:	8/31/1987		
Above or Below Ground Tank:	below		
Unit ID:			
Construction Material:			
Piping Type:	Suction		
Piping Material:			
Tank Contents:			
Tank Release Vapor Monitor Status Stage 1:			
Corrosion Protection:			
Piping Corrosion Protection:			

Banks Environmental Data, Inc. - 1601 Rio Grande, Ste. 331 - Austin, TX 78701 - 800.531.5255 P - 512.478.1433 F
www.banksenvdata.com

MapID 125: LPST - 428 E TIDWELL RD

Map ID #125	LPST - State/Tribal Leaking Storage Tank	Source: TCEQ
LPST ID: 096446	Facility ID: 0040143	Banks ID: 096446
SIGMOR SHAMROCK 288		Rel. Loc.: 0.1 miles NW
428 E TIDWELL RD, HOUSTON, TX 77058		Elevation: 65.54 feet (+65.54)

Status:	6A-Final concurrence issued, case close		
Leak Discovery Date:	8/8/1990		
Damage Description:	soil contamination only, requires full site assessment & rap		
Leak Closure Date:	10/24/1990		
Owner Contact Name:	DIAMOND SHAMROCK REFINING MK		
Facility Information from Related UST			
Facility Contact Name:			
Facility Contact Phone:	5126416800		
Facility Status:	INACTIVE		
Facility Type:	UNKNOWN		
Number of ASTs:	0		
Number of USTs:	0		
Tank #:	**#1**	**#2**	**#3**
Status:	REMOVED FROM GROUND	REMOVED FROM GROUND	REMOVED FROM GROUND
Status Date:	8/1/1990	8/1/1990	8/1/1990
Capacity:	6000	10000	10000
Install Date:	1/1/1974	1/1/1971	1/1/1971
Above or Below Ground Tank:	below	below	below
Unit ID:			
Construction Material:			
Piping Type:			
Piping Material:			
Tank Contents:			
Tank Release Vapor Monitor Status Stage 1:			
Corrosion Protection:			
Piping Corrosion Protection:			

Banks Environmental Data, Inc. - 1601 Rio Grande, Ste. 331 - Austin, TX 78701 - 800.531.5255 P - 512.478.1433 F
www.banksenvdata.com

MapID 126: LPST - 8201 NORTH FWY

BANKS ENVIRONMENTAL DATA A DIVISION OF THE BANKS GROUP

Map ID #126	LPST - State/Tribal Leaking Storage Tank	Source: TCEQ
LPST ID: 107597	Facility ID: 0048993	Banks ID: 107597
FORMER AVIS CAR SALES		Rel. Loc.: 0.06 miles SW
8201 NORTH FWY, HOUSTON, TX 77088		Elevation: 84.19 feet (+84.19)

Status:	6A-Final concurrence issued, case close		
Leak Discovery Date:	12/15/1993		
Damage Description:	minor soil contamination - does not require a rap		
Leak Closure Date:	5/25/1994		
Owner Contact Name:	AVIS RENT A CAR SYSTEM INC		
Facility Information from Related UST			
Facility Contact Name:	GURVINDER SOONAN		
Facility Contact Phone:	2812608355		
Facility Status:	ACTIVE		
Facility Type:	RETAIL		
Number of ASTs:	0		
Number of USTs:	1		
Tank #:	**#1**	**#1A**	**#2**
Status:	IN USE	REMOVED FROM GROUND	REMOVED FROM GROUND
Status Date:	3/19/1995	8/7/1989	8/7/1989
Capacity:	20000	10000	8000
Install Date:	3/19/1995	1/1/1969	1/1/1969
Above or Below Ground Tank:	below	below	below
Unit ID:			
Construction Material:			
Piping Type:	Pressurized		
Piping Material:	Nonmetallic Flexible Piping	Steel	Steel
Tank Contents:			
Tank Release Vapor Monitor Status Stage 1:			
Corrosion Protection:	Composite_Tank_steel_w_FRP_external_laminate		
Piping Corrosion Protection:	FRP_tank_or_piping_noncorrodible Nonmetallic_flexible_piping_noncorrodible		
Tank #:	**#3**	**#4**	
Status:	REMOVED FROM GROUND	REMOVED FROM GROUND	
Status Date:	8/7/1989	8/7/1989	
Capacity:	5000	550	
Install Date:	1/1/1969	1/1/1969	
Above or Below Ground Tank:	below	below	
Unit ID:			
Construction Material:			
Piping Type:			
Piping Material:	Steel	Steel	
Tank Contents:			
Tank Release Vapor Monitor Status Stage 1:			
Corrosion Protection:			
Piping Corrosion Protection:			

Banks Environmental Data, Inc. - 1601 Rio Grande, Ste. 331 - Austin, TX 78701 - 800.531.5255 P - 512.478.1433 F
www.banksenvdata.com

MapID 129: LPST - 61 RIESNER ST

Map ID #129	LPST - State/Tribal Leaking Storage Tank	Source: TCEQ
LPST ID: 091472	Facility ID: 0022487	Banks ID: 091472
FACILITIES MAINTENANCE DIVISION		Rel. Loc.: 0.13 miles W
61 RIESNER ST, HOUSTON, TX 77002		Elevation: 39.6 feet (+39.6)

Status:	6A-Final concurrence issued, case close
Leak Discovery Date:	9/24/1987
Damage Description:	impacted gw discharges to sw used by human, endgr spec <500ft
Leak Closure Date:	11/22/2010
Owner Contact Name:	CITY OF HOUSTON
Facility Information from Related UST	
Facility Contact Name:	B J YOUNGBLOOD
Facility Contact Phone:	7132223708
Facility Status:	INACTIVE
Facility Type:	FLEET REFUELING
Number of ASTs:	0
Number of USTs:	0
Tank #:	**#1**
Status:	REMOVED FROM GROUND
Status Date:	10/2/1992
Capacity:	5000
Install Date:	1/1/1974
Above or Below Ground Tank:	below
Unit ID:	
Construction Material:	
Piping Type:	
Piping Material:	Steel
Tank Contents:	
Tank Release Vapor Monitor Status Stage 1:	
Corrosion Protection:	
Piping Corrosion Protection:	

Banks Environmental Data, Inc. - 1601 Rio Grande, Ste. 331 - Austin, TX 78701 - 800.531.5255 P - 512.478.1433 F
www.banksenvdata.com

MapID 129: LPST - 61 RIESNER ST

Map ID #129	LPST - State/Tribal Leaking Storage Tank	Source: TCEQ
LPST ID: 098848	Facility ID: 0022487	Banks ID: 098848
FACILITIES MAINTENANCE DIVISION		Rel. Loc.: 0.13 miles W
61 RIESNER ST, HOUSTON, TX 77002		Elevation: 39.6 feet (+39.6)

Status:	6A-Final concurrence issued, case close
Leak Discovery Date:	9/4/1990
Damage Description:	gw impacted, no apparent threats or impacts to receptors
Leak Closure Date:	10/1/1997
Owner Contact Name:	CITY OF HOUSTON
Facility Information from Related UST	
Facility Contact Name:	B J YOUNGBLOOD
Facility Contact Phone:	7132223708
Facility Status:	INACTIVE
Facility Type:	FLEET REFUELING
Number of ASTs:	0
Number of USTs:	0
Tank #:	**#1**
Status:	REMOVED FROM GROUND
Status Date:	10/2/1992
Capacity:	5000
Install Date:	1/1/1974
Above or Below Ground Tank:	below
Unit ID:	
Construction Material:	
Piping Type:	
Piping Material:	Steel
Tank Contents:	
Tank Release Vapor Monitor Status Stage 1:	
Corrosion Protection:	
Piping Corrosion Protection:	

Banks Environmental Data, Inc. - 1601 Rio Grande, Ste. 331 - Austin, TX 78701 - 800.531.5255 P - 512.478.1433 F
www.banksenvdata.com

MapID 129: LPST - 61 RIESNER ST

Map ID #129	LPST - State/Tribal Leaking Storage Tank	Source: TCEQ
LPST ID: 098851	Facility ID: 0022487	Banks ID: 098851
CITY OF HOUSTON POLICE COMPLEX		Rel. Loc.: 0.13 miles W
61 RIESNER ST, HOUSTON, TX 77002		Elevation: 39.6 feet (+39.6)

Status:	6A-Final concurrence issued, case close
Leak Discovery Date:	5/8/1991
Damage Description:	gw impacted, no apparent threats or impacts to receptors
Leak Closure Date:	8/11/2000
Owner Contact Name:	CITY OF HOUSTON
Facility Information from Related UST	
Facility Contact Name:	B J YOUNGBLOOD
Facility Contact Phone:	7132223708
Facility Status:	INACTIVE
Facility Type:	FLEET REFUELING
Number of ASTs:	0
Number of USTs:	0
Tank #:	**#1**
Status:	REMOVED FROM GROUND
Status Date:	10/2/1992
Capacity:	5000
Install Date:	1/1/1974
Above or Below Ground Tank:	below
Unit ID:	
Construction Material:	
Piping Type:	
Piping Material:	Steel
Tank Contents:	
Tank Release Vapor Monitor Status Stage 1:	
Corrosion Protection:	
Piping Corrosion Protection:	

Banks Environmental Data, Inc. - 1601 Rio Grande, Ste. 331 - Austin, TX 78701 - 800.531.5255 P - 512.478.1433 F
www.banksenvdata.com

MapID 129: LPST - 61 RIESNER ST

BANKS ENVIRONMENTAL DATA A DIVISION OF THE BANKS GROUP

Map ID #129	LPST - State/Tribal Leaking Storage Tank	Source: TCEQ
LPST ID: 107578	Facility ID: 0015656	Banks ID: 107578
CITY OF HOUSTON POLICE DEPT		Rel. Loc.: 0.13 miles W
61 RIESNER ST, HOUSTON, TX 77002		Elevation: 39.6 feet (+39.6)

Status:	6A-Final concurrence issued, case close		
Leak Discovery Date:	12/18/1993		
Damage Description:	gw impacted, no apparent threats or impacts to receptors		
Leak Closure Date:	10/30/2002		
Owner Contact Name:	CITY OF HOUSTON		
Facility Information from Related UST			
Facility Contact Name:	JUNE BRADLEY		
Facility Contact Phone:	7132478196		
Facility Status:	ACTIVE		
Facility Type:	FLEET REFUELING		
Number of ASTs:	0		
Number of USTs:	4		
Tank #:	**#1**	**#2**	**#3A**
Status:	REMOVED FROM GROUND	REMOVED FROM GROUND	REMOVED FROM GROUND
Status Date:	7/1/2007	7/1/2007	7/1/2007
Capacity:	12000	12000	12000
Install Date:	1/1/1976	1/1/1976	1/1/1993
Above or Below Ground Tank:	below	below	below
Unit ID:			
Construction Material:			
Piping Type:	Pressurized	Pressurized	Pressurized
Piping Material:	FRP (fiberglass-reinforced plastic)	FRP (fiberglass-reinforced plastic)	FRP (fiberglass-reinforced plastic)
Tank Contents:			
Tank Release Vapor Monitor Status Stage 1:			
Corrosion Protection:	FRP_tank_or_piping_noncorrodible	FRP_tank_or_piping_noncorrodible	FRP_tank_or_piping_noncorrodible
Piping Corrosion Protection:	FRP_tank_or_piping_noncorrodible	FRP_tank_or_piping_noncorrodible	FRP_tank_or_piping_noncorrodible
Tank #:	**#3B**	**#4**	**#5**
Status:	REMOVED FROM GROUND	PERM FILLED IN PLACE	IN USE
Status Date:	10/5/1992	7/1/2007	7/5/2007
Capacity:	10000	5000	15000
Install Date:	1/1/1961	1/1/1971	7/5/2007
Above or Below Ground Tank:	below	below	below
Unit ID:			
Construction Material:			
Piping Type:		Pressurized	Pressurized
Piping Material:		FRP (fiberglass-reinforced plastic)	FRP (fiberglass-reinforced plastic)
Tank Contents:			
Tank Release Vapor Monitor Status Stage 1:			
Corrosion Protection:		FRP_tank_or_piping_noncorrodible	FRP_tank_or_piping_noncorrodible
Piping Corrosion Protection:		FRP_tank_or_piping_noncorrodible	FRP_tank_or_piping_noncorrodible Nonmetallic_flexible_piping_noncorrodible
Tank #:	**#6**	**#7**	**#8**
Status:	IN USE	IN USE	IN USE
Status Date:	7/15/2007	7/15/2007	7/15/2007
Capacity:	15000	12000	5000
Install Date:	7/15/2007	7/15/2007	7/15/2007
Above or Below Ground Tank:	below	below	below
Unit ID:			
Construction Material:			
Piping Type:	Pressurized	Pressurized	Pressurized
Piping Material:	FRP (fiberglass-reinforced plastic)	FRP (fiberglass-reinforced plastic)	FRP (fiberglass-reinforced plastic)
Tank Contents:			
Tank Release Vapor Monitor Status Stage 1:			

MapID 129: LPST - 61 RIESNER ST

Continued from Previous Page

Corrosion Protection:	FRP_tank_or_piping_noncorrodible	FRP_tank_or_piping_noncorrodible	FRP_tank_or_piping_noncorrodible
Piping Corrosion Protection:	FRP_tank_or_piping_noncorrodible Nonmetallic_flexible_piping_noncorrodible	FRP_tank_or_piping_noncorrodible Nonmetallic_flexible_piping_noncorrodible	FRP_tank_or_piping_noncorrodible Nonmetallic_flexible_piping_noncorrodible

MapID 131: LPST - 1119 ELDER ST

Map ID #131	LPST - State/Tribal Leaking Storage Tank	Source: TCEQ
LPST ID: 106505	Facility ID: 0033449	Banks ID: 106505
FIRE MAINTENANCE		Rel. Loc.: 0.15 miles W
1119 ELDER ST, HOUSTON, TX 77007		Elevation: 46.21 feet (+46.21)

Status:	6P-Final concurrence pending documentation of well plugging	
Leak Discovery Date:	4/16/1993	
Damage Description:	gw impacted, no apparent threats or impacts to receptors	
Leak Closure Date:	10/12/1998	
Owner Contact Name:	CITY OF HOUSTON	
Facility Information from Related UST		
Facility Contact Name:	DAVID E HAGLER	
Facility Contact Phone:	7132224538	
Facility Status:	INACTIVE	
Facility Type:	FLEET REFUELING	
Number of ASTs:	0	
Number of USTs:	0	
Tank #:	**#1W**	**#2E**
Status:	REMOVED FROM GROUND	REMOVED FROM GROUND
Status Date:	10/15/1992	10/15/1992
Capacity:	6000	8000
Install Date:	1/1/1976	1/1/1976
Above or Below Ground Tank:	below	below
Unit ID:		
Construction Material:		
Piping Type:		
Piping Material:		
Tank Contents:		
Tank Release Vapor Monitor Status Stage 1:		
Corrosion Protection:		
Piping Corrosion Protection:		

Banks Environmental Data, Inc. - 1601 Rio Grande, Ste. 331 - Austin, TX 78701 - 800.531.5255 P - 512.478.1433 F
www.banksenvdata.com

MapID 131: LPST - 1010 WASHINGTON AVE

Map ID #131	LPST - State/Tribal Leaking Storage Tank	Source: TCEQ
LPST ID: 100560	Facility ID: 0055304	Banks ID: 100560
SUPERIOR TANK CARE INC		Rel. Loc.: 0.14 miles W
1010 WASHINGTON AVE, HOUSTON, TX 77002		Elevation: 40.59 feet (+40.59)

Status:	6A-Final concurrence issued, case close
Leak Discovery Date:	12/7/1990
Damage Description:	minor soil contamination - no remedial action required
Leak Closure Date:	11/5/1991
Owner Contact Name:	TAUB HENRY II
Facility Information from Related UST	
Facility Contact Name:	
Facility Contact Phone:	7136883926
Facility Status:	INACTIVE
Facility Type:	FLEET REFUELING
Number of ASTs:	0
Number of USTs:	0
Tank #:	**#1**
Status:	REMOVED FROM GROUND
Status Date:	12/3/1990
Capacity:	
Install Date:	8/31/1987
Above or Below Ground Tank:	below
Unit ID:	
Construction Material:	
Piping Type:	
Piping Material:	Steel
Tank Contents:	
Tank Release Vapor Monitor Status Stage 1:	
Corrosion Protection:	
Piping Corrosion Protection:	

Banks Environmental Data, Inc. - 1601 Rio Grande, Ste. 331 - Austin, TX 78701 - 800.531.5255 P - 512.478.1433 F
www.banksenvdata.com

MapID 133: LPST - 2220 MAIN ST

Map ID #133	LPST - State/Tribal Leaking Storage Tank	Source: TCEQ
LPST ID: 117570	Facility ID: 0073521	Banks ID: 117570
MAIN SHELL		Rel. Loc.: 0.15 miles SW
2220 MAIN ST, HOUSTON, TX 77002		Elevation: 46.13 feet (+46.13)

Status:	6A-Final concurrence issued, case close		
Leak Discovery Date:	2/20/2007		
Damage Description:	gw impacted, no apparent threats or impacts to receptors		
Leak Closure Date:	7/20/2009		
Owner Contact Name:	AIM MARKETING SER		
Facility Information from Related UST			
Facility Contact Name:	FAROOD BAIG		
Facility Contact Phone:	8326592979		
Facility Status:	ACTIVE		
Facility Type:	RETAIL		
Number of ASTs:	0		
Number of USTs:	3		
Tank #:	**#1**	**#2**	**#3**
Status:	IN USE	IN USE	IN USE
Status Date:	3/15/1998	3/15/1998	3/15/1998
Capacity:	12000	12000	4000
Install Date:	3/15/1998	3/15/1998	3/15/1998
Above or Below Ground Tank:	below	below	below
Unit ID:			
Construction Material:			
Piping Type:	Pressurized	Pressurized	Pressurized
Piping Material:	FRP (fiberglass-reinforced plastic)	FRP (fiberglass-reinforced plastic)	FRP (fiberglass-reinforced plastic)
Tank Contents:			
Tank Release Vapor Monitor Status Stage 1:			
Corrosion Protection:	Composite_Tank_steel_w_FRP_external_laminate FRP_tank_or_piping_noncorrodible	Composite_Tank_steel_w_FRP_external_laminate FRP_tank_or_piping_noncorrodible	Composite_Tank_steel_w_FRP_external_laminate FRP_tank_or_piping_noncorrodible
Piping Corrosion Protection:	FRP_tank_or_piping_noncorrodible	FRP_tank_or_piping_noncorrodible	FRP_tank_or_piping_noncorrodible

Banks Environmental Data, Inc. - 1601 Rio Grande, Ste. 331 - Austin, TX 78701 - 800.531.5255 P - 512.478.1433 F
www.banksenvdata.com

MapID 133: LPST - 1010 WEBSTER ST

Map ID #133	LPST - State/Tribal Leaking Storage Tank	Source: TCEQ
LPST ID: 095781	Facility ID: 0024504	Banks ID: 095781
BUDGET RENT A CAR		Rel. Loc.: 0.13 miles SW
1010 WEBSTER ST, HOUSTON, TX 77002		Elevation: 45.2 feet (+45.2)

Status:	6A-Final concurrence issued, case close	
Leak Discovery Date:	6/11/1990	
Damage Description:	gw impacted, no apparent threats or impacts to receptors	
Leak Closure Date:	8/21/2003	
Owner Contact Name:	CENDANT CAR RENTAL GROUP INC	
Facility Information from Related UST		
Facility Contact Name:	GINA TALBERT	
Facility Contact Phone:	7136592513	
Facility Status:	ACTIVE	
Facility Type:	FLEET REFUELING	
Number of ASTs:	0	
Number of USTs:	1	
Tank #:	**#1**	**#1A**
Status:	IN USE	REMOVED FROM GROUND
Status Date:	11/1/1990	11/30/1990
Capacity:	10000	8000
Install Date:	11/1/1990	1/1/1983
Above or Below Ground Tank:	below	below
Unit ID:		
Construction Material:		
Piping Type:	Pressurized	
Piping Material:	FRP (fiberglass-reinforced plastic)	Steel
Tank Contents:		
Tank Release Vapor Monitor Status Stage 1:		
Corrosion Protection:	Composite_Tank_steel_w_FRP_external_laminate	
Piping Corrosion Protection:	FRP_tank_or_piping_noncorrodible	

Banks Environmental Data, Inc. - 1601 Rio Grande, Ste. 331 - Austin, TX 78701 - 800.531.5255 P - 512.478.1433 F
www.banksenvdata.com

MapID 133: LPST - 2215 MAIN STREET

Map ID #133	**LPST - State/Tribal Leaking Storage Tank**	**Source: TCEQ**
LPST ID: 107478	**Facility ID: NA**	**Banks ID: 107478**
TEXAS AUTO REPAIR		Rel. Loc.: 0.16 miles SW
2215 MAIN STREET, HOUSTON, TX		Elevation: 45.61 feet (+45.61)

Status:	6A-Final concurrence issued, case close
Leak Discovery Date:	11/29/1993
Damage Description:	no gw impacted, no apparent threats or impacts to receptors
Leak Closure Date:	7/17/1997
Owner Contact Name:	DOHERING DOHERING

Banks Environmental Data, Inc. - 1601 Rio Grande, Ste. 331 - Austin, TX 78701 - 800.531.5255 P - 512.478.1433 F
www.banksenvdata.com

MapID 134: LPST - 2018 HOUSTON AVE

Map ID #134	LPST - State/Tribal Leaking Storage Tank	Source: TCEQ
LPST ID: 105024	Facility ID: 0034824	Banks ID: 105024
C L SUPPLY		Rel. Loc.: 0.14 miles SW
2018 HOUSTON AVE, HOUSTON, TX 77007		Elevation: 41.69 feet (+41.69)

Status:	6A-Final concurrence issued, case close	
Leak Discovery Date:	9/17/1991	
Damage Description:	minor soil contamination - no remedial action required	
Leak Closure Date:	10/27/1992	
Owner Contact Name:	C L SUPPLY	
Facility Information from Related UST		
Facility Contact Name:	JAMES EAST	
Facility Contact Phone:	7138695076	
Facility Status:	INACTIVE	
Facility Type:	UNKNOWN	
Number of ASTs:	0	
Number of USTs:	0	
Tank #:	**#1**	**#2**
Status:	REMOVED FROM GROUND	REMOVED FROM GROUND
Status Date:	9/5/1991	9/5/1991
Capacity:	2000	2000
Install Date:	5/1/1979	5/1/1979
Above or Below Ground Tank:	below	below
Unit ID:		
Construction Material:		
Piping Type:		
Piping Material:	Steel	Steel
Tank Contents:		
Tank Release Vapor Monitor Status Stage 1:		
Corrosion Protection:		
Piping Corrosion Protection:		

Banks Environmental Data, Inc. - 1601 Rio Grande, Ste. 331 - Austin, TX 78701 - 800.531.5255 P - 512.478.1433 F
www.banksenvdata.com

MapID 139: LPST - 3418 N MAIN ST

Map ID #139	LPST - State/Tribal Leaking Storage Tank	Source: TCEQ
LPST ID: 108720	Facility ID: 0022953	Banks ID: 108720
HARRIS COUNTY FLOOD CTRL DIST		Rel. Loc.: 0.15 miles NE
3418 N MAIN ST, HOUSTON, TX 77521		Elevation: 48.37 feet (+48.37)

Status:	6A-Final concurrence issued, case close		
Leak Discovery Date:	10/3/1994		
Damage Description:	no gw impacted, no apparent threats or impacts to receptors		
Leak Closure Date:	7/10/1998		
Owner Contact Name:	HARRIS COUNTY FLOOD CONTROL		
Facility Information from Related UST			
Facility Contact Name:	C D RUMBY		
Facility Contact Phone:	7134279404		
Facility Status:	INACTIVE		
Facility Type:	UNKNOWN		
Number of ASTs:	0		
Number of USTs:	0		
Tank #:	**#1**	**#2**	**#3**
Status:	REMOVED FROM GROUND	REMOVED FROM GROUND	REMOVED FROM GROUND
Status Date:	10/3/1994	10/3/1994	10/3/1994
Capacity:	10000	10000	10000
Install Date:	1/1/1980	1/1/1980	1/1/1980
Above or Below Ground Tank:	below	below	below
Unit ID:			
Construction Material:			
Piping Type:			
Piping Material:	Steel	Steel	Steel
Tank Contents:			
Tank Release Vapor Monitor Status Stage 1:			
Corrosion Protection:			
Piping Corrosion Protection:			

Banks Environmental Data, Inc. - 1601 Rio Grande, Ste. 331 - Austin, TX 78701 - 800.531.5255 P - 512.478.1433 F
www.banksenvdata.com

MapID 141: LPST - 2222 LOUISIANA ST

Map ID #141	LPST - State/Tribal Leaking Storage Tank	Source: TCEQ
LPST ID: 117565	Facility ID: 0068552	Banks ID: 117565
HANDI PLUS 51		Rel. Loc.: 0.19 miles SW
2222 LOUISIANA ST, HOUSTON, TX 77002		Elevation: 46.7 feet (+46.7)

Status:	6A-Final concurrence issued, case close	
Leak Discovery Date:	10/18/2007	
Damage Description:	assessment incomplete, no apparent receptors impacted	
Leak Closure Date:	9/21/2010	
Owner Contact Name:	SUSSER PETROLEUM CO	
Facility Information from Related UST		
Facility Contact Name:	HAAVEED NAZA ALI	
Facility Contact Phone:	7136529909	
Facility Status:	ACTIVE	
Facility Type:	RETAIL	
Number of ASTs:	0	
Number of USTs:	2	
Tank #:	**#1**	**#2**
Status:	IN USE	IN USE
Status Date:	4/15/1996	4/15/1996
Capacity:	19975	9518
Install Date:	4/15/1996	4/15/1996
Above or Below Ground Tank:	below	below
Unit ID:		
Construction Material:		
Piping Type:	Pressurized	Pressurized
Piping Material:	Nonmetallic Flexible Piping	Nonmetallic Flexible Piping
Tank Contents:		
Tank Release Vapor Monitor Status Stage 1:		
Corrosion Protection:	Composite_Tank_steel_w_FRP_external_laminate	Composite_Tank_steel_w_FRP_external_laminate
Piping Corrosion Protection:	FRP_tank_or_piping_noncorrodible	FRP_tank_or_piping_noncorrodible

Banks Environmental Data, Inc. - 1601 Rio Grande, Ste. 331 - Austin, TX 78701 - 800.531.5255 P - 512.478.1433 F
www.banksenvdata.com

MapID 141: LPST - 2120 LOUISIANA ST

Map ID #141	LPST - State/Tribal Leaking Storage Tank	Source: TCEQ
LPST ID: 093279	Facility ID: 0005195	Banks ID: 093279
AVIS RENT A CAR		Rel. Loc.: 0.12 miles SW
2120 LOUISIANA ST, HOUSTON, TX 77002		Elevation: 47.63 feet (+47.63)

Status:	6A-Final concurrence issued, case close	
Leak Discovery Date:	7/7/1989	
Damage Description:	gw impacted, no apparent threats or impacts to receptors	
Leak Closure Date:	3/31/1999	
Owner Contact Name:	AVIS RENT A CAR SYSTEM INC	
Facility Information from Related UST		
Facility Contact Name:		
Facility Contact Phone:	7132306859	
Facility Status:	INACTIVE	
Facility Type:	FLEET REFUELING	
Number of ASTs:	0	
Number of USTs:	0	
Tank #:	**#1**	**#1A**
Status:	REMOVED FROM GROUND	REMOVED FROM GROUND
Status Date:	9/26/1990	3/4/1997
Capacity:	12000	6000
Install Date:	1/1/1983	9/1/1990
Above or Below Ground Tank:	below	below
Unit ID:		
Construction Material:		
Piping Type:		
Piping Material:	FRP (fiberglass-reinforced plastic)	FRP (fiberglass-reinforced plastic)
Tank Contents:		
Tank Release Vapor Monitor Status Stage 1:		
Corrosion Protection:	FRP_tank_or_piping_noncorrodible	FRP_tank_or_piping_noncorrodible
Piping Corrosion Protection:		FRP_tank_or_piping_noncorrodible

Banks Environmental Data, Inc. - 1601 Rio Grande, Ste. 331 - Austin, TX 78701 - 800.531.5255 P - 512.478.1433 F
www.banksenvdata.com

MapID 141: LPST - 2219 LOUISIANA ST

Map ID #141	**LPST - State/Tribal Leaking Storage Tank**	**Source: TCEQ**
LPST ID: 114911	**Facility ID: NA**	**Banks ID: 114911**
FRM JOHNNY WALKER FILLING STATION		Rel. Loc.: 0.17 miles S
2219 LOUISIANA ST, HOUSTON, TX 77002		Elevation: 47.27 feet (+47.27)

Status:	6A-Final concurrence issued, case close
Leak Discovery Date:	12/31/3000
Damage Description:	no gw impacted, no apparent threats or impacts to receptors
Leak Closure Date:	9/22/2000
Owner Contact Name:	SMITH WILLIAM III

Banks Environmental Data, Inc. - 1601 Rio Grande, Ste. 331 - Austin, TX 78701 - 800.531.5255 P - 512.478.1433 F
www.banksenvdata.com

MapID 144: LPST - 4828 AIRLINE DR

Map ID #144	LPST - State/Tribal Leaking Storage Tank	Source: TCEQ
LPST ID: 095889	Facility ID: 0027755	Banks ID: 095889
TUNEUP MASTERS INC OF TEXAS		Rel. Loc.: 0.16 miles N
4828 AIRLINE DR, HOUSTON, TX 77022		Elevation: 66.15 feet (+66.15)

Status:	6A-Final concurrence issued, case close
Leak Discovery Date:	5/7/1990
Damage Description:	soil contamination only, requires full site assessment & rap
Leak Closure Date:	9/25/1992
Owner Contact Name:	TUNEUP MASTERS INC
Facility Information from Related UST	
Facility Contact Name:	D SALE
Facility Contact Phone:	8189995600
Facility Status:	INACTIVE
Facility Type:	RETAIL
Number of ASTs:	0
Number of USTs:	0
Tank #:	**#1**
Status:	REMOVED FROM GROUND
Status Date:	4/17/1991
Capacity:	500
Install Date:	1/1/1979
Above or Below Ground Tank:	below
Unit ID:	
Construction Material:	
Piping Type:	
Piping Material:	
Tank Contents:	
Tank Release Vapor Monitor Status Stage 1:	
Corrosion Protection:	
Piping Corrosion Protection:	

Banks Environmental Data, Inc. - 1601 Rio Grande, Ste. 331 - Austin, TX 78701 - 800.531.5255 P - 512.478.1433 F
www.banksenvdata.com

MapID 144: LPST - 4904 AIRLINE DR

BANKS ENVIRONMENTAL DATA A DIVISION OF THE BANKS GROUP

Map ID #144	LPST - State/Tribal Leaking Storage Tank	Source: TCEQ
LPST ID: 109126	Facility ID: 0027534	Banks ID: 109126
HANDI PLUS 14		Rel. Loc.: 0.16 miles N
4904 AIRLINE DR, HOUSTON, TX 77022		Elevation: 64.63 feet (+64.63)

Status:	6A-Final concurrence issued, case close		
Leak Discovery Date:	1/20/1995		
Damage Description:	gw impacted, no apparent threats or impacts to receptors		
Leak Closure Date:	3/29/2004		
Owner Contact Name:	RUSCHE A N		
Facility Information from Related UST			
Facility Contact Name:	DANNY DHANANI		
Facility Contact Phone:	7136941455		
Facility Status:	ACTIVE		
Facility Type:	RETAIL		
Number of ASTs:	0		
Number of USTs:	4		
Tank #:	**#1**	**#2**	**#3**
Status:	TEMP OUT OF SERVICE	TEMP OUT OF SERVICE	TEMP OUT OF SERVICE
Status Date:	1/5/2017	1/5/2017	1/5/2017
Capacity:	12000	12000	12000
Install Date:	1/1/1982	1/1/1982	1/1/1982
Above or Below Ground Tank:	below	below	below
Unit ID:			
Construction Material:			
Piping Type:	Pressurized	Pressurized	Pressurized
Piping Material:	Nonmetallic Flexible Piping	Nonmetallic Flexible Piping	Nonmetallic Flexible Piping
Tank Contents:			
Tank Release Vapor Monitor Status Stage 1:			
Corrosion Protection:	Cathodic_Protection_Field_Installation Composite_Tank_steel_w_FRP_external_laminate	Cathodic_Protection_Field_Installation Composite_Tank_steel_w_FRP_external_laminate	Cathodic_Protection_Field_Installation Composite_Tank_steel_w_FRP_external_laminate
Piping Corrosion Protection:	Nonmetallic_flexible_piping_noncorrodible	Nonmetallic_flexible_piping_noncorrodible	Nonmetallic_flexible_piping_noncorrodible
Tank #:	**#4**		
Status:	TEMP OUT OF SERVICE		
Status Date:	4/20/2016		
Capacity:	12000		
Install Date:	1/1/1982		
Above or Below Ground Tank:	below		
Unit ID:			
Construction Material:			
Piping Type:	Pressurized		
Piping Material:	Nonmetallic Flexible Piping		
Tank Contents:			
Tank Release Vapor Monitor Status Stage 1:			
Corrosion Protection:	Cathodic_Protection_Field_Installation Composite_Tank_steel_w_FRP_external_laminate		
Piping Corrosion Protection:	Nonmetallic_flexible_piping_noncorrodible		

Banks Environmental Data, Inc. - 1601 Rio Grande, Ste. 331 - Austin, TX 78701 - 800.531.5255 P - 512.478.1433 F
www.banksenvdata.com

MapID 145: LPST - 1407 JEFFERSON ST

Map ID #145	LPST - State/Tribal Leaking Storage Tank	Source: TCEQ
LPST ID: 098485	Facility ID: 0017298	Banks ID: 098485
ATT HOUSTON JEFFERSON TOLL BLDG		Rel. Loc.: 0.16 miles N
1407 JEFFERSON ST, HOUSTON, TX 77002		Elevation: 44.52 feet (+44.52)

Status:	6A-Final concurrence issued, case close		
Leak Discovery Date:	3/11/1991		
Damage Description:	gw impacted, no apparent threats or impacts to receptors		
Leak Closure Date:	8/18/1997		
Owner Contact Name:	AT&T COMMUNICATIONS-EAST INC		
Facility Information from Related UST			
Facility Contact Name:	TOM MARSHALL		
Facility Contact Phone:	2144216391		
Facility Status:	ACTIVE		
Facility Type:	EMERGENCY GENERATOR		
Number of ASTs:	0		
Number of USTs:	3		
Tank #:	**#1**	**#1A**	**#2**
Status:	IN USE	REMOVED FROM GROUND	IN USE
Status Date:	2/20/1991	8/31/1987	5/1/1991
Capacity:	14600	13500	14600
Install Date:	2/20/1991	1/1/1964	5/1/1991
Above or Below Ground Tank:	below	below	below
Unit ID:			
Construction Material:			
Piping Type:	Suction		Suction
Piping Material:	FRP (fiberglass-reinforced plastic)	FRP (fiberglass-reinforced plastic)	FRP (fiberglass-reinforced plastic)
Tank Contents:			
Tank Release Vapor Monitor Status Stage 1:			
Corrosion Protection:	Composite_Tank_steel_w_FRP_external_laminate FRP_tank_or_piping_noncorrodible		Composite_Tank_steel_w_FRP_external_laminate
Piping Corrosion Protection:	External_Dielectric_Coating_Laminate_Tape_Wrap Isolated_in_Open_Area_2nd_Containment		External_Dielectric_Coating_Laminate_Tape_Wrap Isolated_in_Open_Area_2nd_Containment
Tank #:	**#2A**	**#3**	
Status:	REMOVED FROM GROUND	IN USE	
Status Date:	8/31/1987	4/4/2016	
Capacity:	13500	30172	
Install Date:	1/1/1970	4/4/2016	
Above or Below Ground Tank:	below	below	
Unit ID:			
Construction Material:			
Piping Type:		Pressurized	
Piping Material:	FRP (fiberglass-reinforced plastic)	FRP (fiberglass-reinforced plastic)	
Tank Contents:			
Tank Release Vapor Monitor Status Stage 1:			
Corrosion Protection:		FRP_tank_or_piping_noncorrodible	
Piping Corrosion Protection:		FRP_tank_or_piping_noncorrodible	

Banks Environmental Data, Inc. - 1601 Rio Grande, Ste. 331 - Austin, TX 78701 - 800.531.5255 P - 512.478.1433 F
www.banksenvdata.com

MapID 145: LPST - 1711 CAROLINE ST

Map ID #145	LPST - State/Tribal Leaking Storage Tank	Source: TCEQ
LPST ID: 119711	Facility ID: NA	Banks ID: 119711
GHOST TANK BLOCK 365		Rel. Loc.: 0.16 miles N
1711 CAROLINE ST, HOUSTON, TX		Elevation: 45.44 feet (+45.44)

Status:	6A-Final concurrence issued, case close
Leak Discovery Date:	6/3/2015
Damage Description:	assessment incomplete, no apparent receptors impacted
Leak Closure Date:	8/7/2015
Owner Contact Name:	LEON CAPITAL GROUP LLC

Banks Environmental Data, Inc. - 1601 Rio Grande, Ste. 331 - Austin, TX 78701 - 800.531.5255 P - 512.478.1433 F
www.banksenvdata.com

MapID 150: LPST - 1811 CHARTRES CALHOUN

BANKS ENVIRONMENTAL DATA A DIVISION OF THE BANKS GROUP

Map ID #150	LPST - State/Tribal Leaking Storage Tank	Source: TCEQ
LPST ID: 106126	Facility ID: 0033013	Banks ID: 106126
SHELL SERVICE STATION		Rel. Loc.: 0.15 miles NE
1811 CHARTRES CALHOUN, HOUSTON, TX 77003		Elevation: 46.03 feet (+46.03)

Status:	6A-Final concurrence issued, case close		
Leak Discovery Date:	2/16/1993		
Damage Description:	minor soil contamination - does not require a rap		
Leak Closure Date:	9/23/1993		
Owner Contact Name:	SHELL OIL CO		
Facility Information from Related UST			
Facility Contact Name:	DAVID MULKEY		
Facility Contact Phone:	7132416147		
Facility Status:	INACTIVE		
Facility Type:	RETAIL		
Number of ASTs:	0		
Number of USTs:	0		
Tank #:	**#1**	**#2**	**#3**
Status:	REMOVED FROM GROUND	REMOVED FROM GROUND	REMOVED FROM GROUND
Status Date:	7/9/1999	7/9/1999	7/9/1999
Capacity:	10000	10000	10000
Install Date:	1/1/1985	1/1/1985	1/1/1985
Above or Below Ground Tank:	below	below	below
Unit ID:			
Construction Material:			
Piping Type:			
Piping Material:	FRP (fiberglass-reinforced plastic)	FRP (fiberglass-reinforced plastic)	FRP (fiberglass-reinforced plastic)
Tank Contents:			
Tank Release Vapor Monitor Status Stage 1:			
Corrosion Protection:	FRP_tank_or_piping_noncorrodible	FRP_tank_or_piping_noncorrodible	FRP_tank_or_piping_noncorrodible
Piping Corrosion Protection:	FRP_tank_or_piping_noncorrodible	FRP_tank_or_piping_noncorrodible	FRP_tank_or_piping_noncorrodible
Tank #:	**#4**	**#5**	
Status:	IN USE	IN USE	
Status Date:	1/1/1968	1/1/1968	
Capacity:	44	44	
Install Date:	1/1/1968	1/1/1968	
Above or Below Ground Tank:	below	below	
Unit ID:			
Construction Material:			
Piping Type:			
Piping Material:	Steel	Steel	
Tank Contents:			
Tank Release Vapor Monitor Status Stage 1:			
Corrosion Protection:			
Piping Corrosion Protection:			

Banks Environmental Data, Inc. - 1601 Rio Grande, Ste. 331 - Austin, TX 78701 - 800.531.5255 P - 512.478.1433 F
www.banksenvdata.com

MapID 153: LPST - 502 W MOUNT HOUSTON RD

Map ID #153	LPST - State/Tribal Leaking Storage Tank	Source: TCEQ
LPST ID: 100323	Facility ID: 0039626	Banks ID: 100323
STOP N GO 0598		Rel. Loc.: 0.2 miles E
502 W MOUNT HOUSTON RD, HOUSTON, TX 77037		Elevation: 76.53 feet (+76.53)

Status:	6A-Final concurrence issued, case close	
Leak Discovery Date:	9/4/1991	
Damage Description:	gw impacted, no apparent threats or impacts to receptors	
Leak Closure Date:	5/20/1996	
Owner Contact Name:	NATIONAL CONVENIENCE STORES	
Facility Information from Related UST		
Facility Contact Name:	B HEILMAN	
Facility Contact Phone:	7134420574	
Facility Status:	INACTIVE	
Facility Type:	RETAIL	
Number of ASTs:	0	
Number of USTs:	0	
Tank #:	**#1**	**#2**
Status:	REMOVED FROM GROUND	REMOVED FROM GROUND
Status Date:	10/14/1991	10/14/1991
Capacity:	8000	8000
Install Date:	1/1/1972	1/1/1972
Above or Below Ground Tank:	below	below
Unit ID:		
Construction Material:		
Piping Type:		
Piping Material:	Steel	Steel
Tank Contents:		
Tank Release Vapor Monitor Status Stage 1:		
Corrosion Protection:		
Piping Corrosion Protection:		

Banks Environmental Data, Inc. - 1601 Rio Grande, Ste. 331 - Austin, TX 78701 - 800.531.5255 P - 512.478.1433 F
www.banksenvdata.com

MapID 156: LPST - 11655 NORTH FWY

BANKS ENVIRONMENTAL DATA A DIVISION OF THE BANKS GROUP

Map ID #156	LPST - State/Tribal Leaking Storage Tank	Source: TCEQ
LPST ID: 108661	Facility ID: 0001209	Banks ID: 108661
GREENSPOINT DODGE		Rel. Loc.: 0.18 miles NW
11655 NORTH FWY, HOUSTON, TX 77060		Elevation: 86.27 feet (+86.27)

Status:	6A-Final concurrence issued, case close		
Leak Discovery Date:	8/19/1994		
Damage Description:	no gw impacted, no apparent threats or impacts to receptors		
Leak Closure Date:	5/30/1995		
Owner Contact Name:	CHRYSLER REALTY CORP		
Facility Information from Related UST			
Facility Contact Name:	TIM EVANS		
Facility Contact Phone:	7138203355		
Facility Status:	INACTIVE		
Facility Type:	RETAIL		
Number of ASTs:	0		
Number of USTs:	0		
Tank #:	**#1**	**#10**	**#11**
Status:	REMOVED FROM GROUND	IN USE	IN USE
Status Date:	10/30/1998	1/1/1979	1/1/1979
Capacity:	4000	35	35
Install Date:	4/1/1979	1/1/1979	1/1/1979
Above or Below Ground Tank:	below	below	below
Unit ID:			
Construction Material:			
Piping Type:			
Piping Material:	Steel	Steel	Steel
Tank Contents:			
Tank Release Vapor Monitor Status Stage 1:			
Corrosion Protection:			
Piping Corrosion Protection:			
Tank #:	**#2**	**#3**	**#4**
Status:	PERM FILLED IN PLACE	IN USE	IN USE
Status Date:	10/30/1998	1/1/1979	1/1/1979
Capacity:	1000	35	35
Install Date:	4/1/1979	1/1/1979	1/1/1979
Above or Below Ground Tank:	below	below	below
Unit ID:			
Construction Material:			
Piping Type:			
Piping Material:	Steel	Steel	Steel
Tank Contents:			
Tank Release Vapor Monitor Status Stage 1:			
Corrosion Protection:			
Piping Corrosion Protection:			
Tank #:	**#5**	**#6**	**#7**
Status:	IN USE	IN USE	IN USE
Status Date:	1/1/1979	1/1/1979	1/1/1979
Capacity:	35	35	35
Install Date:	1/1/1979	1/1/1979	1/1/1979
Above or Below Ground Tank:	below	below	below
Unit ID:			
Construction Material:			
Piping Type:			
Piping Material:	Steel	Steel	Steel
Tank Contents:			
Tank Release Vapor Monitor Status Stage 1:			

Banks Environmental Data, Inc. - 1601 Rio Grande, Ste. 331 - Austin, TX 78701 - 800.531.5255 P - 512.478.1433 F
www.banksenvdata.com

MapID 156: LPST - 11655 NORTH FWY

Continued from Previous Page

Corrosion Protection:		
Piping Corrosion Protection:		
Tank #:	**#8**	**#9**
Status:	IN USE	IN USE
Status Date:	1/1/1979	1/1/1979
Capacity:	35	35
Install Date:	1/1/1979	1/1/1979
Above or Below Ground Tank:	below	below
Unit ID:		
Construction Material:		
Piping Type:		
Piping Material:	Steel	Steel
Tank Contents:		
Tank Release Vapor Monitor Status Stage 1:		
Corrosion Protection:		
Piping Corrosion Protection:		

Banks Environmental Data, Inc. - 1601 Rio Grande, Ste. 331 - Austin, TX 78701 - 800.531.5255 P - 512.478.1433 F
www.banksenvdata.com

MapID 159: LPST - 2100 BAGBY ST

Map ID #159	LPST - State/Tribal Leaking Storage Tank	Source: TCEQ
LPST ID: 111344	Facility ID: 0068295	Banks ID: 111344
BLAND CADILLAC CO		Rel. Loc.: 0.18 miles W
2100 BAGBY ST, HOUSTON, TX 77002		Elevation: 46.88 feet (+46.88)

Status:	6A-Final concurrence issued, case close
Leak Discovery Date:	12/31/3000
Damage Description:	gw impacted, no apparent threats or impacts to receptors
Leak Closure Date:	7/23/2004
Owner Contact Name:	BLAND CADILLAC CO
Facility Information from Related UST	
Facility Contact Name:	G GUERRERO
Facility Contact Phone:	7135276731
Facility Status:	INACTIVE
Facility Type:	FLEET REFUELING
Number of ASTs:	0
Number of USTs:	0
Tank #:	**#1**
Status:	REMOVED FROM GROUND
Status Date:	6/4/1996
Capacity:	8000
Install Date:	8/31/1987
Above or Below Ground Tank:	below
Unit ID:	
Construction Material:	
Piping Type:	
Piping Material:	FRP (fiberglass-reinforced plastic)
Tank Contents:	
Tank Release Vapor Monitor Status Stage 1:	
Corrosion Protection:	FRP_tank_or_piping_noncorrodible
Piping Corrosion Protection:	FRP_tank_or_piping_noncorrodible

Banks Environmental Data, Inc. - 1601 Rio Grande, Ste. 331 - Austin, TX 78701 - 800.531.5255 P - 512.478.1433 F
www.banksenvdata.com

MapID 160: LPST - 705 E TIDWELL RD

Map ID #160	LPST - State/Tribal Leaking Storage Tank	Source: TCEQ
LPST ID: 097122	Facility ID: 0034630	Banks ID: 097122
HOUSTON METRO ELECTRIC		Rel. Loc.: 0.22 miles N
705 E TIDWELL RD, HOUSTON, TX 77022		Elevation: 66.08 feet (+66.08)

Status:	6A-Final concurrence issued, case close
Leak Discovery Date:	10/30/1990
Damage Description:	gw impacted, no apparent threats or impacts to receptors
Leak Closure Date:	8/6/1999
Owner Contact Name:	HOUSTON METRO ELECTRIC
Facility Information from Related UST	
Facility Contact Name:	H J ROBERTS
Facility Contact Phone:	7136994403
Facility Status:	INACTIVE
Facility Type:	FLEET REFUELING
Number of ASTs:	0
Number of USTs:	0
Tank #:	**#1**
Status:	REMOVED FROM GROUND
Status Date:	10/30/1990
Capacity:	10000
Install Date:	1/1/1976
Above or Below Ground Tank:	below
Unit ID:	
Construction Material:	
Piping Type:	
Piping Material:	
Tank Contents:	
Tank Release Vapor Monitor Status Stage 1:	
Corrosion Protection:	
Piping Corrosion Protection:	

Banks Environmental Data, Inc. - 1601 Rio Grande, Ste. 331 - Austin, TX 78701 - 800.531.5255 P - 512.478.1433 F
www.banksenvdata.com

MapID 174: LPST - 11703 AIRLINE DR

Map ID #174	LPST - State/Tribal Leaking Storage Tank	Source: TCEQ
LPST ID: 112405	Facility ID: 0039651	Banks ID: 112405
FORMER NCS 792		Rel. Loc.: 0.2 miles NE
11703 AIRLINE DR, HOUSTON, TX 77037		Elevation: 84.64 feet (+84.64)

Status:	6A-Final concurrence issued, case close		
Leak Discovery Date:	6/11/1997		
Damage Description:	gw impacted, no apparent threats or impacts to receptors		
Leak Closure Date:	2/29/2000		
Owner Contact Name:	NATIONAL CONVENIENCE BANKRUPT		
Facility Information from Related UST			
Facility Contact Name:	DUNG HO		
Facility Contact Phone:	2818202816		
Facility Status:	ACTIVE		
Facility Type:	RETAIL		
Number of ASTs:	0		
Number of USTs:	3		
Tank #:	**#1**	**#2**	**#3**
Status:	IN USE	IN USE	IN USE
Status Date:	11/1/1972	11/1/1972	11/1/1972
Capacity:	8000	8000	10000
Install Date:	11/1/1972	11/1/1972	11/1/1972
Above or Below Ground Tank:	below	below	below
Unit ID:			
Construction Material:			
Piping Type:			Pressurized
Piping Material:	Steel	Steel	Steel
Tank Contents:			
Tank Release Vapor Monitor Status Stage 1:			
Corrosion Protection:	Cathodic_Protection_Field_Installation	Cathodic_Protection_Field_Installation	Cathodic_Protection_Field_Installation
Piping Corrosion Protection:	FRP_tank_or_piping_noncorrodible	FRP_tank_or_piping_noncorrodible	FRP_tank_or_piping_noncorrodible

Banks Environmental Data, Inc. - 1601 Rio Grande, Ste. 331 - Austin, TX 78701 - 800.531.5255 P - 512.478.1433 F
www.banksenvdata.com

MapID 176: LPST - 202 CAVALCADE ST

Map ID #176	LPST - State/Tribal Leaking Storage Tank	Source: TCEQ
LPST ID: 100536	Facility ID: 0040133	Banks ID: 100536
DIAMOND SHAMROCK 273		Rel. Loc.: 0.17 miles N
202 CAVALCADE ST, HOUSTON, TX 77009		Elevation: 52.71 feet (+52.71)

Status:	6A-Final concurrence issued, case close		
Leak Discovery Date:	10/10/1991		
Damage Description:	gw impacted, no apparent threats or impacts to receptors		
Leak Closure Date:	3/5/2004		
Owner Contact Name:	DIAMOND SHAMROCK REFINING CORPORATION		
Facility Information from Related UST			
Facility Contact Name:	MARCIE NASSIMBENI		
Facility Contact Phone:	5126418481		
Facility Status:	INACTIVE		
Facility Type:	UNKNOWN		
Number of ASTs:	0		
Number of USTs:	0		
Tank #:	**#1**	**#1A**	**#2**
Status:	REMOVED FROM GROUND	REMOVED FROM GROUND	REMOVED FROM GROUND
Status Date:	10/30/1991	11/9/1998	10/30/1991
Capacity:	6000	12000	10000
Install Date:	1/1/1974	11/1/1991	1/1/1971
Above or Below Ground Tank:	below	below	below
Unit ID:			
Construction Material:			
Piping Type:			
Piping Material:		FRP (fiberglass-reinforced plastic)	
Tank Contents:			
Tank Release Vapor Monitor Status Stage 1:			
Corrosion Protection:		Composite_Tank_steel_w_FRP_external_laminate FRP_tank_or_piping_noncorrodible	
Piping Corrosion Protection:		FRP_tank_or_piping_noncorrodible	
Tank #:	**#2A**	**#3**	**#3A**
Status:	REMOVED FROM GROUND	REMOVED FROM GROUND	REMOVED FROM GROUND
Status Date:	11/9/1998	10/30/1991	11/9/1998
Capacity:	12000	10000	12000
Install Date:	11/1/1991	1/1/1971	11/1/1991
Above or Below Ground Tank:	below	below	below
Unit ID:			
Construction Material:			
Piping Type:			
Piping Material:	FRP (fiberglass-reinforced plastic)		FRP (fiberglass-reinforced plastic)
Tank Contents:			
Tank Release Vapor Monitor Status Stage 1:			
Corrosion Protection:	Composite_Tank_steel_w_FRP_external_laminate FRP_tank_or_piping_noncorrodible		Composite_Tank_steel_w_FRP_external_laminate FRP_tank_or_piping_noncorrodible
Piping Corrosion Protection:	FRP_tank_or_piping_noncorrodible		FRP_tank_or_piping_noncorrodible

Banks Environmental Data, Inc. - 1601 Rio Grande, Ste. 331 - Austin, TX 78701 - 800.531.5255 P - 512.478.1433 F
www.banksenvdata.com

MapID 179: LPST - 3902 N MAIN ST

Map ID #179	LPST - State/Tribal Leaking Storage Tank	Source: TCEQ
LPST ID: 115809	Facility ID: 0008004	Banks ID: 115809
CYPRESS PROVISIONS CO		Rel. Loc.: 0.2 miles NW
3902 N MAIN ST, HOUSTON, TX 77009		Elevation: 51 feet (+51)

Status:	6P-Final concurrence pending documentation of well plugging	
Leak Discovery Date:	12/31/3000	
Damage Description:	gw impacted, no apparent threats or impacts to receptors	
Leak Closure Date:	11/12/2004	
Owner Contact Name:	JOLLY CHEF EXPRESS	
Facility Information from Related UST		
Facility Contact Name:	DD WESTHOFF	
Facility Contact Phone:	2142646191	
Facility Status:	INACTIVE	
Facility Type:	FLEET REFUELING	
Number of ASTs:	0	
Number of USTs:	0	
Tank #:	**#1**	**#2**
Status:	REMOVED FROM GROUND	REMOVED FROM GROUND
Status Date:	9/1/1990	9/1/1990
Capacity:	8000	8000
Install Date:	8/31/1987	8/31/1987
Above or Below Ground Tank:	below	below
Unit ID:		
Construction Material:		
Piping Type:		
Piping Material:		
Tank Contents:		
Tank Release Vapor Monitor Status Stage 1:		
Corrosion Protection:		
Piping Corrosion Protection:		

Banks Environmental Data, Inc. - 1601 Rio Grande, Ste. 331 - Austin, TX 78701 - 800.531.5255 P - 512.478.1433 F
www.banksenvdata.com

MapID 179: LPST - 3742 N MAIN ST

Map ID #179	LPST - State/Tribal Leaking Storage Tank	Source: TCEQ
LPST ID: 091154	Facility ID: 0069552	Banks ID: 091154
FORMER NORTH MAIN PHARMACY		Rel. Loc.: 0.15 miles NW
3742 N MAIN ST, HOUSTON, TX 77009		Elevation: 49.87 feet (+49.87)

Status:	6A-Final concurrence issued, case close		
Leak Discovery Date:	9/10/1986		
Damage Description:	no gw impacted, no apparent threats or impacts to receptors		
Leak Closure Date:	12/28/2001		
Owner Contact Name:	CENTRO CRISTIANO ALFA Y OMEGA		
Facility Information from Related UST			
Facility Contact Name:	GERARDO CARDENAS		
Facility Contact Phone:	7138029444		
Facility Status:	INACTIVE		
Facility Type:			
Number of ASTs:	0		
Number of USTs:	0		
Tank #:	**#1**	**#2**	**#3**
Status:	PERM FILLED IN PLACE	PERM FILLED IN PLACE	PERM FILLED IN PLACE
Status Date:	10/1/1986	10/1/1986	10/1/1986
Capacity:			
Install Date:	9/30/1986	9/30/1986	9/30/1986
Above or Below Ground Tank:	below	below	below
Unit ID:			
Construction Material:			
Piping Type:			
Piping Material:			
Tank Contents:			
Tank Release Vapor Monitor Status Stage 1:			
Corrosion Protection:			
Piping Corrosion Protection:			
Tank #:	**#4**	**#5**	
Status:	PERM FILLED IN PLACE	PERM FILLED IN PLACE	
Status Date:	10/1/1986	10/1/1986	
Capacity:			
Install Date:	9/30/1986	9/30/1986	
Above or Below Ground Tank:	below	below	
Unit ID:			
Construction Material:			
Piping Type:			
Piping Material:			
Tank Contents:			
Tank Release Vapor Monitor Status Stage 1:			
Corrosion Protection:			
Piping Corrosion Protection:			

Banks Environmental Data, Inc. - 1601 Rio Grande, Ste. 331 - Austin, TX 78701 - 800.531.5255 P - 512.478.1433 F
www.banksenvdata.com

MapID 181: LPST - 2116 MCGOWEN ST

Map ID #181	LPST - State/Tribal Leaking Storage Tank	Source: TCEQ
LPST ID: 109905	Facility ID: 0043780	Banks ID: 109905
ADMIRAL LINEN SERCIE		Rel. Loc.: 0.21 miles S
2116 MCGOWEN ST, HOUSTON, TX 77004		Elevation: 42.17 feet (+42.17)

Status:	2-Site assessment
Leak Discovery Date:	9/21/2015
Damage Description:	gw impacted, no apparent threats or impacts to receptors
Leak Closure Date:	12/31/3000
Owner Contact Name:	ADMIRAL LINEN AND UNIFORM SERVICE INC
Facility Information from Related UST	
Facility Contact Name:	
Facility Contact Phone:	7135292608
Facility Status:	INACTIVE
Facility Type:	FLEET REFUELING
Number of ASTs:	0
Number of USTs:	0
Tank #:	**#1**
Status:	REMOVED FROM GROUND
Status Date:	9/21/1995
Capacity:	6500
Install Date:	1/1/1980
Above or Below Ground Tank:	below
Unit ID:	
Construction Material:	
Piping Type:	
Piping Material:	Steel
Tank Contents:	
Tank Release Vapor Monitor Status Stage 1:	
Corrosion Protection:	
Piping Corrosion Protection:	

Banks Environmental Data, Inc. - 1601 Rio Grande, Ste. 331 - Austin, TX 78701 - 800.531.5255 P - 512.478.1433 F
www.banksenvdata.com

MapID 185: LPST - 1310 MORIN PL

Map ID #185	LPST - State/Tribal Leaking Storage Tank	Source: TCEQ
LPST ID: 110068	Facility ID: 0058078	Banks ID: 110068
LASATER LIMITED PARTNERSHIP		Rel. Loc.: 0.27 miles NW
1310 MORIN PL, HOUSTON, TX 77002		Elevation: 43.19 feet (+43.19)

Status:	6A-Final concurrence issued, case close		
Leak Discovery Date:	11/15/1995		
Damage Description:	gw impacted, no apparent threats or impacts to receptors		
Leak Closure Date:	8/13/2003		
Owner Contact Name:	LASATER LIMITED PARTNERSHIP		
Facility Information from Related UST			
Facility Contact Name:	C R LASATER		
Facility Contact Phone:	8172325643		
Facility Status:	INACTIVE		
Facility Type:	FLEET REFUELING		
Number of ASTs:	0		
Number of USTs:	0		
Tank #:	**#1**	**#2**	**#3**
Status:	REMOVED FROM GROUND	REMOVED FROM GROUND	REMOVED FROM GROUND
Status Date:	11/9/1995	11/9/1995	11/16/1995
Capacity:	6000	8000	1000
Install Date:	8/31/1987	8/31/1987	8/31/1987
Above or Below Ground Tank:	below	below	below
Unit ID:			
Construction Material:			
Piping Type:			
Piping Material:	Steel	Steel	
Tank Contents:			
Tank Release Vapor Monitor Status Stage 1:			
Corrosion Protection:			
Piping Corrosion Protection:			

Banks Environmental Data, Inc. - 1601 Rio Grande, Ste. 331 - Austin, TX 78701 - 800.531.5255 P - 512.478.1433 F
www.banksenvdata.com

MapID 185: LPST - 1202 WASHINGTON AVE

BANKS ENVIRONMENTAL DATA A DIVISION OF THE BANKS GROUP

Map ID #185	LPST - State/Tribal Leaking Storage Tank	Source: TCEQ
LPST ID: 107683	Facility ID: 0044456	Banks ID: 107683
HOUSTON POLICE DEPARTMENT GARAGE		Rel. Loc.: 0.21 miles NW
1202 WASHINGTON AVE, HOUSTON, TX 77002		Elevation: 42.57 feet (+42.57)

Status:	6A-Final concurrence issued, case close		
Leak Discovery Date:	1/17/1994		
Damage Description:	no gw impacted, no apparent threats or impacts to receptors		
Leak Closure Date:	6/7/2002		
Owner Contact Name:	CITY OF HOUSTON		
Facility Information from Related UST			
Facility Contact Name:	GENE DARLING		
Facility Contact Phone:	7132225471		
Facility Status:	INACTIVE		
Facility Type:	FLEET REFUELING		
Number of ASTs:	0		
Number of USTs:	0		
Tank #:	**#1**	**#2**	**#3**
Status:	REMOVED FROM GROUND	REMOVED FROM GROUND	REMOVED FROM GROUND
Status Date:	12/22/1993	12/22/1993	11/1/2007
Capacity:	8000	10000	500
Install Date:	1/1/1947	1/1/1947	8/31/1987
Above or Below Ground Tank:	below	below	below
Unit ID:			
Construction Material:			
Piping Type:			
Piping Material:			
Tank Contents:			
Tank Release Vapor Monitor Status Stage 1:			
Corrosion Protection:			
Piping Corrosion Protection:			

Banks Environmental Data, Inc. - 1601 Rio Grande, Ste. 331 - Austin, TX 78701 - 800.531.5255 P - 512.478.1433 F
www.banksenvdata.com

MapID 188: LPST - 705 TASSELL ST

Map ID #188	LPST - State/Tribal Leaking Storage Tank	Source: TCEQ
LPST ID: 112775	Facility ID: 0067568	Banks ID: 112775
TRISTAR INVESTMENTS		Rel. Loc.: 0.21 miles N
705 TASSELL ST, HOUSTON, TX 77022		Elevation: 66.02 feet (+66.02)

Status:	6A-Final concurrence issued, case close
Leak Discovery Date:	5/9/1997
Damage Description:	no gw impacted, no apparent threats or impacts to receptors
Leak Closure Date:	8/5/1999
Owner Contact Name:	TRISTAR INVESTMENTS
Facility Information from Related UST	
Facility Contact Name:	BARRY E SPAIN
Facility Contact Phone:	7136994403
Facility Status:	INACTIVE
Facility Type:	FLEET REFUELING
Number of ASTs:	0
Number of USTs:	0
Tank #:	**#1**
Status:	REMOVED FROM GROUND
Status Date:	5/12/1997
Capacity:	2000
Install Date:	8/31/1987
Above or Below Ground Tank:	below
Unit ID:	
Construction Material:	
Piping Type:	
Piping Material:	Steel
Tank Contents:	
Tank Release Vapor Monitor Status Stage 1:	
Corrosion Protection:	
Piping Corrosion Protection:	

Banks Environmental Data, Inc. - 1601 Rio Grande, Ste. 331 - Austin, TX 78701 - 800.531.5255 P - 512.478.1433 F
www.banksenvdata.com

MapID 190: LPST - 1617 SAN JACINTO ST

BANKS ENVIRONMENTAL DATA A DIVISION OF THE BANKS GROUP

Map ID #190	LPST - State/Tribal Leaking Storage Tank	Source: TCEQ
LPST ID: 112329	Facility ID: 0020875	Banks ID: 112329

U HAUL — Rel. Loc.: 0.22 miles NE

1617 SAN JACINTO ST, HOUSTON, TX 77002 — Elevation: 45.33 feet (+45.33)

Status:	6A-Final concurrence issued, case close		
Leak Discovery Date:	4/1/1997		
Damage Description:	gw impacted, no apparent threats or impacts to receptors		
Leak Closure Date:	6/23/2006		
Owner Contact Name:	U-HAUL CO OF HOUSTON		
Facility Information from Related UST			
Facility Contact Name:			
Facility Contact Phone:	7136541618		
Facility Status:	INACTIVE		
Facility Type:	FLEET REFUELING		
Number of ASTs:	0		
Number of USTs:	0		
Tank #:	**#1**	**#2**	**#3**
Status:	REMOVED FROM GROUND	REMOVED FROM GROUND	REMOVED FROM GROUND
Status Date:	10/27/1996	10/27/1996	10/27/1996
Capacity:	3000	3000	500
Install Date:	1/1/1980	1/1/1980	8/31/1987
Above or Below Ground Tank:	below	below	below
Unit ID:			
Construction Material:			
Piping Type:			
Piping Material:	FRP (fiberglass-reinforced plastic)	FRP (fiberglass-reinforced plastic)	
Tank Contents:			
Tank Release Vapor Monitor Status Stage 1:			
Corrosion Protection:			
Piping Corrosion Protection:			
Tank #:	**#4**		
Status:	REMOVED FROM GROUND		
Status Date:	10/27/1996		
Capacity:	500		
Install Date:	8/31/1987		
Above or Below Ground Tank:	below		
Unit ID:			
Construction Material:			
Piping Type:			
Piping Material:			
Tank Contents:			
Tank Release Vapor Monitor Status Stage 1:			
Corrosion Protection:			
Piping Corrosion Protection:			

Banks Environmental Data, Inc. - 1601 Rio Grande, Ste. 331 - Austin, TX 78701 - 800.531.5255 P - 512.478.1433 F
www.banksenvdata.com

MapID 192: LPST - 1514 WHITE OAK DR

Map ID #192	LPST - State/Tribal Leaking Storage Tank	Source: TCEQ
LPST ID: 115089	Facility ID: 0025216	Banks ID: 115089
STOP N GO 2373		Rel. Loc.: 0.26 miles W
1514 WHITE OAK DR, HOUSTON, TX 77009		Elevation: 30.32 feet (+30.32)

Status:	6A-Final concurrence issued, case close		
Leak Discovery Date:	11/29/2000		
Damage Description:	impacted gw w/in 500ft-0.25mi to sw used by human, endangered species		
Leak Closure Date:	1/11/2007		
Owner Contact Name:	ULTRAMAR DIAMOND SHAMROCK		
Facility Information from Related UST			
Facility Contact Name:	ZULFIQAR DHUKA		
Facility Contact Phone:	7138681424		
Facility Status:	ACTIVE		
Facility Type:	RETAIL		
Number of ASTs:	0		
Number of USTs:	2		
Tank #:	**#1**	**#2**	**#3**
Status:	REMOVED FROM GROUND	REMOVED FROM GROUND	IN USE
Status Date:	7/2/2001	7/2/2001	10/1/2001
Capacity:	10000	10000	12000
Install Date:	1/1/1982	1/1/1982	10/1/2001
Above or Below Ground Tank:	below	below	below
Unit ID:			
Construction Material:			
Piping Type:	Pressurized	Pressurized	Pressurized
Piping Material:	FRP (fiberglass-reinforced plastic)	FRP (fiberglass-reinforced plastic)	FRP (fiberglass-reinforced plastic)
Tank Contents:			
Tank Release Vapor Monitor Status Stage 1:			
Corrosion Protection:	Cathodic_Protection_Field_Installation	Cathodic_Protection_Field_Installation	Composite_Tank_steel_w_FRP_external_laminate
Piping Corrosion Protection:	FRP_tank_or_piping_noncorrodible	FRP_tank_or_piping_noncorrodible	FRP_tank_or_piping_noncorrodible
Tank #:	**#4**		
Status:	IN USE		
Status Date:	10/1/2001		
Capacity:	12000		
Install Date:	10/1/2001		
Above or Below Ground Tank:	below		
Unit ID:			
Construction Material:			
Piping Type:	Pressurized		
Piping Material:	FRP (fiberglass-reinforced plastic)		
Tank Contents:			
Tank Release Vapor Monitor Status Stage 1:			
Corrosion Protection:	Composite_Tank_steel_w_FRP_external_laminate		
Piping Corrosion Protection:	FRP_tank_or_piping_noncorrodible		

Banks Environmental Data, Inc. - 1601 Rio Grande, Ste. 331 - Austin, TX 78701 - 800.531.5255 P - 512.478.1433 F
www.banksenvdata.com

MapID 192: LPST - 2520 HOUSTON AVE

Map ID #192	LPST - State/Tribal Leaking Storage Tank	Source: TCEQ
LPST ID: 103946	Facility ID: 0063392	Banks ID: 103946
PARDO TIRE		Rel. Loc.: 0.23 miles W
2520 HOUSTON AVE, HOUSTON, TX 77009		Elevation: 28.44 feet (+28.44)

Status:	6A-Final concurrence issued, case close		
Leak Discovery Date:	7/21/1992		
Damage Description:	minor soil contamination - does not require a rap		
Leak Closure Date:	5/12/1993		
Owner Contact Name:	PARDO TIRE		
Facility Information from Related UST			
Facility Contact Name:	TRACY LEWIS		
Facility Contact Phone:	7138622925		
Facility Status:	INACTIVE		
Facility Type:	RETAIL		
Number of ASTs:	0		
Number of USTs:	0		
Tank #:	**#1**	**#2**	**#3**
Status:	REMOVED FROM GROUND	REMOVED FROM GROUND	REMOVED FROM GROUND
Status Date:	7/9/1992	7/9/1992	7/9/1992
Capacity:	1000	1000	500
Install Date:	8/31/1987	8/31/1987	8/31/1987
Above or Below Ground Tank:	below	below	below
Unit ID:			
Construction Material:			
Piping Type:	Suction	Suction	Suction
Piping Material:	Steel	Steel	Steel
Tank Contents:			
Tank Release Vapor Monitor Status Stage 1:			
Corrosion Protection:			
Piping Corrosion Protection:			

Banks Environmental Data, Inc. - 1601 Rio Grande, Ste. 331 - Austin, TX 78701 - 800.531.5255 P - 512.478.1433 F
www.banksenvdata.com

MapID 192: LPST - 2450 HOUSTON

BANKS ENVIRONMENTAL DATA A DIVISION OF THE BANKS GROUP

Map ID #192	LPST - State/Tribal Leaking Storage Tank	Source: TCEQ
LPST ID: 108168	Facility ID: 0067288	Banks ID: 108168
FORMER TEXGAS SERVICE STATION		Rel. Loc.: 0.21 miles NW
2450 HOUSTON, HOUSTON, TX 77007		Elevation: 26.4 feet (+26.4)

Status:	6A-Final concurrence issued, case close		
Leak Discovery Date:	5/17/1994		
Damage Description:	gw impacted, no apparent threats or impacts to receptors		
Leak Closure Date:	8/18/1998		
Owner Contact Name:	HIRSCH WESTHEIMER		
Facility Information from Related UST			
Facility Contact Name:			
Facility Contact Phone:			
Facility Status:	INACTIVE		
Facility Type:			
Number of ASTs:	0		
Number of USTs:	0		
Tank #:	**#1**	**#10**	**#11**
Status:	REMOVED FROM GROUND	REMOVED FROM GROUND	REMOVED FROM GROUND
Status Date:	10/3/1995	10/5/1995	10/30/1995
Capacity:	8000	6000	1000
Install Date:	8/31/1987	8/31/1987	8/31/1987
Above or Below Ground Tank:	below	below	below
Unit ID:			
Construction Material:			
Piping Type:			
Piping Material:			
Tank Contents:			
Tank Release Vapor Monitor Status Stage 1:			
Corrosion Protection:			
Piping Corrosion Protection:			
Tank #:	**#2**	**#3**	**#4**
Status:	REMOVED FROM GROUND	REMOVED FROM GROUND	REMOVED FROM GROUND
Status Date:	10/3/1995	10/3/1995	10/4/1995
Capacity:	6000	1000	6000
Install Date:	8/31/1987	8/31/1987	8/31/1987
Above or Below Ground Tank:	below	below	below
Unit ID:			
Construction Material:			
Piping Type:			
Piping Material:			
Tank Contents:			
Tank Release Vapor Monitor Status Stage 1:			
Corrosion Protection:			
Piping Corrosion Protection:			
Tank #:	**#5**	**#6**	**#7**
Status:	REMOVED FROM GROUND	REMOVED FROM GROUND	REMOVED FROM GROUND
Status Date:	10/4/1995	10/4/1995	10/5/1995
Capacity:	1000	6000	1000
Install Date:	8/31/1987	8/31/1987	8/31/1987
Above or Below Ground Tank:	below	below	below
Unit ID:			
Construction Material:			
Piping Type:			
Piping Material:			
Tank Contents:			
Tank Release Vapor Monitor Status Stage 1:			

Banks Environmental Data, Inc. - 1601 Rio Grande, Ste. 331 - Austin, TX 78701 - 800.531.5255 P - 512.478.1433 F
www.banksenvdata.com

MapID 192: LPST - 2450 HOUSTON

Continued from Previous Page

Corrosion Protection:		
Piping Corrosion Protection:		
Tank #:	**#8**	**#9**
Status:	REMOVED FROM GROUND	REMOVED FROM GROUND
Status Date:	10/5/1995	10/5/1995
Capacity:	6000	6000
Install Date:	8/31/1987	8/31/1987
Above or Below Ground Tank:	below	below
Unit ID:		
Construction Material:		
Piping Type:		
Piping Material:		
Tank Contents:		
Tank Release Vapor Monitor Status Stage 1:		
Corrosion Protection:		
Piping Corrosion Protection:		

Banks Environmental Data, Inc. - 1601 Rio Grande, Ste. 331 - Austin, TX 78701 - 800.531.5255 P - 512.478.1433 F
www.banksenvdata.com

MapID 193: LPST - 601 PRESTON ST

Map ID #193	LPST - State/Tribal Leaking Storage Tank	Source: TCEQ
LPST ID: 100790	Facility ID: 0060201	Banks ID: 100790
BANK ONE DRIVE THROUGH FACILITY		Rel. Loc.: 0.22 miles SE
601 PRESTON ST, HOUSTON, TX 77252		Elevation: 36.91 feet (+36.91)

Status:	6A-Final concurrence issued, case close		
Leak Discovery Date:	11/1/1991		
Damage Description:	group 3 groundwater, off-site migration likely		
Leak Closure Date:	11/10/1993		
Owner Contact Name:	BONNET RESOURCES INC		
Facility Information from Related UST			
Facility Contact Name:	S CRAWFORD		
Facility Contact Phone:	7137516999		
Facility Status:	INACTIVE		
Facility Type:	RETAIL		
Number of ASTs:	0		
Number of USTs:	0		
Tank #:	**#1**	**#2**	**#3**
Status:	REMOVED FROM GROUND	REMOVED FROM GROUND	REMOVED FROM GROUND
Status Date:	2/28/1993	2/28/1993	2/28/1993
Capacity:	550	550	550
Install Date:	8/31/1987	8/31/1987	8/31/1987
Above or Below Ground Tank:	below	below	below
Unit ID:			
Construction Material:			
Piping Type:	Pressurized	Pressurized	Pressurized
Piping Material:	Steel	Steel	Steel
Tank Contents:			
Tank Release Vapor Monitor Status Stage 1:			
Corrosion Protection:			
Piping Corrosion Protection:			
Tank #:	**#4**	**#5**	
Status:	REMOVED FROM GROUND	REMOVED FROM GROUND	
Status Date:	2/28/1993	2/28/1993	
Capacity:	550	550	
Install Date:	8/31/1987	8/31/1987	
Above or Below Ground Tank:	below	below	
Unit ID:			
Construction Material:			
Piping Type:			
Piping Material:			
Tank Contents:			
Tank Release Vapor Monitor Status Stage 1:			
Corrosion Protection:			
Piping Corrosion Protection:			

Banks Environmental Data, Inc. - 1601 Rio Grande, Ste. 331 - Austin, TX 78701 - 800.531.5255 P - 512.478.1433 F
www.banksenvdata.com

MapID 195: LPST - 5019 FULTON ST

Map ID #195	LPST - State/Tribal Leaking Storage Tank	Source: TCEQ
LPST ID: 119960	Facility ID: 0067828	Banks ID: 119960
AUTO CLINIC		Rel. Loc.: 0.22 miles SE
5019 FULTON ST, HOUSTON, TX		Elevation: 55.76 feet (+55.76)

Status:	3-monitoring
Leak Discovery Date:	4/19/2016
Damage Description:	gw impact, pub/dom water supply well w/in .25 - .5mi
Leak Closure Date:	12/31/3000
Owner Contact Name:	5019 FULTON LTD
Facility Information from Related UST	
Facility Contact Name:	JR VILLARREAL
Facility Contact Phone:	7136946197
Facility Status:	INACTIVE
Facility Type:	RETAIL
Number of ASTs:	0
Number of USTs:	0
Tank #:	**#1**
Status:	REMOVED FROM GROUND
Status Date:	3/15/2016
Capacity:	
Install Date:	8/31/1987
Above or Below Ground Tank:	below
Unit ID:	
Construction Material:	
Piping Type:	
Piping Material:	
Tank Contents:	
Tank Release Vapor Monitor Status Stage 1:	
Corrosion Protection:	
Piping Corrosion Protection:	

Banks Environmental Data, Inc. - 1601 Rio Grande, Ste. 331 - Austin, TX 78701 - 800.531.5255 P - 512.478.1433 F
www.banksenvdata.com

MapID 196: LPST - 4340 AIRLINE DR

Map ID #196	LPST - State/Tribal Leaking Storage Tank	Source: TCEQ
LPST ID: 092500	Facility ID: 0000626	Banks ID: 092500
CHARTER FOOD STORE 8004		Rel. Loc.: 0.17 miles W
4340 AIRLINE DR, HOUSTON, TX 77022		Elevation: 56.72 feet (+56.72)

Status:	6A-Final concurrence issued, case close		
Leak Discovery Date:	1/10/1989		
Damage Description:	soil contamination only, requires full site assessment & rap		
Leak Closure Date:	7/7/1989		
Owner Contact Name:	CIRCLE K BANKRUPTCY		
Facility Information from Related UST			
Facility Contact Name:	W SCHWIND		
Facility Contact Phone:	9043507724		
Facility Status:	INACTIVE		
Facility Type:	RETAIL		
Number of ASTs:	0		
Number of USTs:	0		
Tank #:	**#1**	**#2**	**#3**
Status:	REMOVED FROM GROUND	REMOVED FROM GROUND	REMOVED FROM GROUND
Status Date:	1/1/1989	1/1/1989	1/1/1989
Capacity:	12000	12000	12000
Install Date:	1/1/1958	1/1/1958	1/1/1958
Above or Below Ground Tank:	below	below	below
Unit ID:			
Construction Material:			
Piping Type:			
Piping Material:	Steel	Steel	Steel
Tank Contents:			
Tank Release Vapor Monitor Status Stage 1:			
Corrosion Protection:			
Piping Corrosion Protection:			
Tank #:	**#4**	**#5**	
Status:	PERM FILLED IN PLACE	PERM FILLED IN PLACE	
Status Date:	8/31/1987	8/31/1987	
Capacity:	5200	5200	
Install Date:	1/1/1958	1/1/1958	
Above or Below Ground Tank:	below	below	
Unit ID:			
Construction Material:			
Piping Type:			
Piping Material:			
Tank Contents:			
Tank Release Vapor Monitor Status Stage 1:			
Corrosion Protection:			
Piping Corrosion Protection:			

Banks Environmental Data, Inc. - 1601 Rio Grande, Ste. 331 - Austin, TX 78701 - 800.531.5255 P - 512.478.1433 F
www.banksenvdata.com

MapID 197: LPST - 102 BENNINGTON ST

Map ID #197	LPST - State/Tribal Leaking Storage Tank	Source: TCEQ
LPST ID: 094804	Facility ID: 0037518	Banks ID: 094804
SAIA MOTOR FREIGHT LINE INC		Rel. Loc.: 0.22 miles E
102 BENNINGTON ST, HOUSTON, TX 77022		Elevation: 61.98 feet (+61.98)

Status:	6A-Final concurrence issued, case close		
Leak Discovery Date:	1/31/1990		
Damage Description:	gw impacted, no apparent threats or impacts to receptors		
Leak Closure Date:	1/3/1996		
Owner Contact Name:	SAIA MOTOR FREIGHT		
Facility Information from Related UST			
Facility Contact Name:			
Facility Contact Phone:	7136911925		
Facility Status:	INACTIVE		
Facility Type:	UNKNOWN		
Number of ASTs:	0		
Number of USTs:	0		
Tank #:	**#1**	**#1**	**#2**
Status:		REMOVED FROM GROUND	REMOVED FROM GROUND
Status Date:	1/31/1996	1/31/1990	1/31/1990
Capacity:	12000	10000	10000
Install Date:	1/1/1980	1/1/1956	1/1/1956
Above or Below Ground Tank:	above	below	below
Unit ID:	153851		
Construction Material:	Steel		
Piping Type:			
Piping Material:			
Tank Contents:	DIESEL		
Tank Release Vapor Monitor Status Stage 1:			
Corrosion Protection:			
Piping Corrosion Protection:			

Banks Environmental Data, Inc. - 1601 Rio Grande, Ste. 331 - Austin, TX 78701 - 800.531.5255 P - 512.478.1433 F
www.banksenvdata.com

MapID 198: LPST - 34 ALDINE BENDER RD

BANKS ENVIRONMENTAL DATA A DIVISION OF THE BANKS GROUP

Map ID #198	LPST - State/Tribal Leaking Storage Tank	Source: TCEQ
LPST ID: 098222	Facility ID: 0023150	Banks ID: 098222
TEXACO		Rel. Loc.: 0.18 miles E
34 ALDINE BENDER RD, HOUSTON, TX 77060		Elevation: 87.14 feet (+87.14)

Status:	6A-Final concurrence issued, case close		
Leak Discovery Date:	3/12/1991		
Damage Description:	gw impact, pub/dom water supply well w/in .25 - .5mi		
Leak Closure Date:	1/11/2005		
Owner Contact Name:	MOTIVA ENTERPRISES LLC		
Facility Information from Related UST			
Facility Contact Name:	DAVID MULKEY		
Facility Contact Phone:	2818741422		
Facility Status:	INACTIVE		
Facility Type:	RETAIL		
Number of ASTs:	0		
Number of USTs:	0		
Tank #:	**#1A**	**#1B**	**#2A**
Status:	REMOVED FROM GROUND	REMOVED FROM GROUND	REMOVED FROM GROUND
Status Date:	5/30/2007	4/1/1991	5/30/2007
Capacity:	10000	8000	10000
Install Date:	4/1/1991	1/1/1974	4/1/1991
Above or Below Ground Tank:	below	below	below
Unit ID:			
Construction Material:			
Piping Type:	Pressurized		Pressurized
Piping Material:	FRP (fiberglass-reinforced plastic)	Steel	FRP (fiberglass-reinforced plastic)
Tank Contents:			
Tank Release Vapor Monitor Status Stage 1:			
Corrosion Protection:	FRP_tank_or_piping_noncorrodible	Cathodic_Protection_Field_Installation	FRP_tank_or_piping_noncorrodible
Piping Corrosion Protection:	External_Dielectric_Coating_Laminate_Tape_Wrap FRP_tank_or_piping_noncorrodible Isolated_in_Open_Area_2nd_Containment	Cathodic_Protection_Field_Installation	External_Dielectric_Coating_Laminate_Tape_Wrap FRP_tank_or_piping_noncorrodible Isolated_in_Open_Area_2nd_Containment
Tank #:	**#2B**	**#3A**	**#3B**
Status:	REMOVED FROM GROUND	REMOVED FROM GROUND	REMOVED FROM GROUND
Status Date:	4/1/1991	5/30/2007	4/1/1991
Capacity:	8000	10000	8000
Install Date:	1/1/1974	4/1/1991	1/1/1974
Above or Below Ground Tank:	below	below	below
Unit ID:			
Construction Material:			
Piping Type:		Pressurized	
Piping Material:	Steel	FRP (fiberglass-reinforced plastic)	Steel
Tank Contents:			
Tank Release Vapor Monitor Status Stage 1:			
Corrosion Protection:	Cathodic_Protection_Field_Installation	FRP_tank_or_piping_noncorrodible	Cathodic_Protection_Field_Installation
Piping Corrosion Protection:	Cathodic_Protection_Field_Installation	External_Dielectric_Coating_Laminate_Tape_Wrap FRP_tank_or_piping_noncorrodible Isolated_in_Open_Area_2nd_Containment	Cathodic_Protection_Field_Installation
Tank #:	**#4A**	**#4B**	**#5**
Status:	REMOVED FROM GROUND	REMOVED FROM GROUND	REMOVED FROM GROUND
Status Date:	5/30/2007	4/1/1991	4/1/1991
Capacity:	10000	10000	550
Install Date:	4/1/1991	1/1/1980	1/1/1974
Above or Below Ground Tank:	below	below	below
Unit ID:			
Construction Material:			
Piping Type:	Pressurized		
Piping Material:	FRP (fiberglass-reinforced plastic)	FRP (fiberglass-reinforced plastic)	Steel

MapID 198: LPST - 34 ALDINE BENDER RD

Continued from Previous Page

Tank Contents:		
Tank Release Vapor Monitor Status Stage 1:		
Corrosion Protection:	FRP_tank_or_piping_noncorrodible	Cathodic_Protection_Field_Installation
Piping Corrosion Protection:	External_Dielectric_Coating_Laminate_Tape_Wrap FRP_tank_or_piping_noncorrodible Isolated_in_Open_Area_2nd_Containment	Cathodic_Protection_Field_Installation

Banks Environmental Data, Inc. - 1601 Rio Grande, Ste. 331 - Austin, TX 78701 - 800.531.5255 P - 512.478.1433 F
www.banksenvdata.com

MapID 198: LPST - 34 ALDINE BENDER RD

BANKS ENVIRONMENTAL DATA A DIVISION OF THE BANKS GROUP

Map ID #198	LPST - State/Tribal Leaking Storage Tank	Source: TCEQ
LPST ID: 117706	Facility ID: 0023150	Banks ID: 117706
SHELL FORMER TEXACO		Rel. Loc.: 0.18 miles E
34 ALDINE BENDER RD, HOUSTON, TX 77060		Elevation: 87.14 feet (+87.14)

Status:	6A-Final concurrence issued, case close		
Leak Discovery Date:	3/12/1991		
Damage Description:	gw impact, pub/dom water supply well w/in .25 - .5mi		
Leak Closure Date:	9/4/2009		
Owner Contact Name:	MOTIVA ENTERPRISES LLC		
Facility Information from Related UST			
Facility Contact Name:	DAVID MULKEY		
Facility Contact Phone:	2818741422		
Facility Status:	INACTIVE		
Facility Type:	RETAIL		
Number of ASTs:	0		
Number of USTs:	0		
Tank #:	**#1A**	**#1B**	**#2A**
Status:	REMOVED FROM GROUND	REMOVED FROM GROUND	REMOVED FROM GROUND
Status Date:	5/30/2007	4/1/1991	5/30/2007
Capacity:	10000	8000	10000
Install Date:	4/1/1991	1/1/1974	4/1/1991
Above or Below Ground Tank:	below	below	below
Unit ID:			
Construction Material:			
Piping Type:	Pressurized		Pressurized
Piping Material:	FRP (fiberglass-reinforced plastic)	Steel	FRP (fiberglass-reinforced plastic)
Tank Contents:			
Tank Release Vapor Monitor Status Stage 1:			
Corrosion Protection:	FRP_tank_or_piping_noncorrodible	Cathodic_Protection_Field_Installation	FRP_tank_or_piping_noncorrodible
Piping Corrosion Protection:	External_Dielectric_Coating_Laminate_Tape_Wrap FRP_tank_or_piping_noncorrodible Isolated_in_Open_Area_2nd_Containment	Cathodic_Protection_Field_Installation	External_Dielectric_Coating_Laminate_Tape_Wrap FRP_tank_or_piping_noncorrodible Isolated_in_Open_Area_2nd_Containment
Tank #:	**#2B**	**#3A**	**#3B**
Status:	REMOVED FROM GROUND	REMOVED FROM GROUND	REMOVED FROM GROUND
Status Date:	4/1/1991	5/30/2007	4/1/1991
Capacity:	8000	10000	8000
Install Date:	1/1/1974	4/1/1991	1/1/1974
Above or Below Ground Tank:	below	below	below
Unit ID:			
Construction Material:			
Piping Type:		Pressurized	
Piping Material:	Steel	FRP (fiberglass-reinforced plastic)	Steel
Tank Contents:			
Tank Release Vapor Monitor Status Stage 1:			
Corrosion Protection:	Cathodic_Protection_Field_Installation	FRP_tank_or_piping_noncorrodible	Cathodic_Protection_Field_Installation
Piping Corrosion Protection:	Cathodic_Protection_Field_Installation	External_Dielectric_Coating_Laminate_Tape_Wrap FRP_tank_or_piping_noncorrodible Isolated_in_Open_Area_2nd_Containment	Cathodic_Protection_Field_Installation
Tank #:	**#4A**	**#4B**	**#5**
Status:	REMOVED FROM GROUND	REMOVED FROM GROUND	REMOVED FROM GROUND
Status Date:	5/30/2007	4/1/1991	4/1/1991
Capacity:	10000	10000	550
Install Date:	4/1/1991	1/1/1980	1/1/1974
Above or Below Ground Tank:	below	below	below
Unit ID:			
Construction Material:			
Piping Type:	Pressurized		
Piping Material:	FRP (fiberglass-reinforced plastic)	FRP (fiberglass-reinforced plastic)	Steel

MapID 198: LPST - 34 ALDINE BENDER RD

Continued from Previous Page

Tank Contents:		
Tank Release Vapor Monitor Status Stage 1:		
Corrosion Protection:	FRP_tank_or_piping_noncorrodible	Cathodic_Protection_Field_Installation
Piping Corrosion Protection:	External_Dielectric_Coating_Laminate_Tape_Wrap FRP_tank_or_piping_noncorrodible Isolated_in_Open_Area_2nd_Containment	Cathodic_Protection_Field_Installation

Banks Environmental Data, Inc. - 1601 Rio Grande, Ste. 331 - Austin, TX 78701 - 800.531.5255 P - 512.478.1433 F
www.banksenvdata.com

MapID 199: LPST - 4010 AIRLINE DR

Map ID #199	LPST - State/Tribal Leaking Storage Tank	Source: TCEQ
LPST ID: 096420	Facility ID: 0053395	Banks ID: 096420
TRISTAR WEB GRAPHICS		Rel. Loc.: 0.23 miles SW
4010 AIRLINE DR, HOUSTON, TX 77022		Elevation: 56.67 feet (+56.67)

Status:	6A-Final concurrence issued, case close		
Leak Discovery Date:	7/25/1990		
Damage Description:	soil contamination only, requires full site assessment & rap		
Leak Closure Date:	12/3/1992		
Owner Contact Name:	TRISTAR HOLDINGS INC		
Facility Information from Related UST			
Facility Contact Name:	JESSE D RAY		
Facility Contact Phone:	7136910001		
Facility Status:	INACTIVE		
Facility Type:	INDUST/MFG/CHEM PLANT		
Number of ASTs:	0		
Number of USTs:	0		
Tank #:	**#1**	**#2**	**#3**
Status:	REMOVED FROM GROUND	REMOVED FROM GROUND	REMOVED FROM GROUND
Status Date:	7/23/1990	7/23/1990	7/23/1990
Capacity:	1500	2000	2000
Install Date:	8/31/1987	8/31/1987	8/31/1987
Above or Below Ground Tank:	below	below	below
Unit ID:			
Construction Material:			
Piping Type:	Suction	Suction	Suction
Piping Material:			
Tank Contents:			
Tank Release Vapor Monitor Status Stage 1:			
Corrosion Protection:			
Piping Corrosion Protection:			
Tank #:	**#4**	**#5**	**#6**
Status:	REMOVED FROM GROUND	REMOVED FROM GROUND	REMOVED FROM GROUND
Status Date:	7/23/1990	7/23/1990	7/23/1990
Capacity:	1500	1500	1500
Install Date:	8/31/1987	8/31/1987	8/31/1987
Above or Below Ground Tank:	below	below	below
Unit ID:			
Construction Material:			
Piping Type:	Suction	Suction	Suction
Piping Material:			
Tank Contents:			
Tank Release Vapor Monitor Status Stage 1:			
Corrosion Protection:			
Piping Corrosion Protection:			

Banks Environmental Data, Inc. - 1601 Rio Grande, Ste. 331 - Austin, TX 78701 - 800.531.5255 P - 512.478.1433 F
www.banksenvdata.com

MapID 200: LPST - 100 HOGAN ST

Map ID #200	LPST - State/Tribal Leaking Storage Tank	Source: TCEQ
LPST ID: 097376	Facility ID: 0002291	Banks ID: 097376
MBS INDUSTRIES		Rel. Loc.: 0.23 miles NE
100 HOGAN ST, HOUSTON, TX 77009		Elevation: 48.45 feet (+48.45)

Status:	6A-Final concurrence issued, case close	
Leak Discovery Date:	5/30/1990	
Damage Description:	soil contamination only, requires full site assessment & rap	
Leak Closure Date:	3/20/1991	
Owner Contact Name:	FINANCIAL RESOURCE MANAGEMENT	
Facility Information from Related UST		
Facility Contact Name:	STEVE ONEAL	
Facility Contact Phone:	7132289191	
Facility Status:	INACTIVE	
Facility Type:		
Number of ASTs:	0	
Number of USTs:	0	
Tank #:	**#1**	**#2**
Status:	REMOVED FROM GROUND	REMOVED FROM GROUND
Status Date:	6/6/1990	6/6/1990
Capacity:	2000	10000
Install Date:	8/31/1987	8/31/1987
Above or Below Ground Tank:	below	below
Unit ID:		
Construction Material:		
Piping Type:		
Piping Material:	Steel	FRP (fiberglass-reinforced plastic)
Tank Contents:		
Tank Release Vapor Monitor Status Stage 1:		
Corrosion Protection:		
Piping Corrosion Protection:		

Banks Environmental Data, Inc. - 1601 Rio Grande, Ste. 331 - Austin, TX 78701 - 800.531.5255 P - 512.478.1433 F
www.banksenvdata.com

MapID 204: LPST - 440 LOUISIANA ST

Map ID #204	LPST - State/Tribal Leaking Storage Tank	Source: TCEQ
LPST ID: 107178	Facility ID: NA	Banks ID: 107178
THE LYRIC CENTRE		Rel. Loc.: 0.23 miles SE
440 LOUISIANA ST, HOUSTON, TX 77002		Elevation: 37.26 feet (+37.26)

Status:	6A-Final concurrence issued, case close
Leak Discovery Date:	10/20/1992
Damage Description:	impacted gw w/in 500ft-0.25mi to sw used by human, endangered species
Leak Closure Date:	10/29/2001
Owner Contact Name:	LYRIC CENTER ENTERPRISES

Banks Environmental Data, Inc. - 1601 Rio Grande, Ste. 331 - Austin, TX 78701 - 800.531.5255 P - 512.478.1433 F
www.banksenvdata.com

MapID 208: LPST - 4210 FULTON ST

Map ID #208	LPST - State/Tribal Leaking Storage Tank	Source: TCEQ
LPST ID: 119630	Facility ID: NA	Banks ID: 119630
VACANT LOT		Rel. Loc.: 0.23 miles E
4210 FULTON ST, HOUSTON, TX		Elevation: 52.39 feet (+52.39)

Status:	1-Preassessment / release determination
Leak Discovery Date:	10/10/2010
Damage Description:	assessment incomplete, no apparent receptors impacted
Leak Closure Date:	12/31/3000
Owner Contact Name:	METRO SOLUTIONS

Banks Environmental Data, Inc. - 1601 Rio Grande, Ste. 331 - Austin, TX 78701 - 800.531.5255 P - 512.478.1433 F
www.banksenvdata.com

MapID 209: LPST - 1205 DART ST

BANKS ENVIRONMENTAL DATA A DIVISION OF THE BANKS GROUP

Map ID #209	LPST - State/Tribal Leaking Storage Tank	Source: TCEQ
LPST ID: 119156	Facility ID: 0044582	Banks ID: 119156
HFD FLEET MAINTENANCE		Rel. Loc.: 0.23 miles W
1205 DART ST, HOUSTON, TX 77007		Elevation: 48.98 feet (+48.98)

Status:	6P-Final concurrence pending documentation of well plugging		
Leak Discovery Date:	2/21/2013		
Damage Description:	assessment incomplete, no apparent receptors impacted		
Leak Closure Date:	9/22/2015		
Owner Contact Name:	CITY OF HOUSTON		
Facility Information from Related UST			
Facility Contact Name:	LLOYD SPEVACK		
Facility Contact Phone:	7132475097		
Facility Status:	ACTIVE		
Facility Type:	FLEET REFUELING		
Number of ASTs:	1		
Number of USTs:	9		
Tank #:	**#1**	**#1**	**#10**
Status:		IN USE	REMOVED FROM GROUND
Status Date:	9/1/2014	10/1/1986	12/4/2013
Capacity:	3000	1000	20000
Install Date:	9/1/2014	10/1/1986	10/1/1986
Above or Below Ground Tank:	above	below	below
Unit ID:	220576		
Construction Material:			
Piping Type:		Gravity	Pressurized
Piping Material:		FRP (fiberglass-reinforced plastic)	FRP (fiberglass-reinforced plastic)
Tank Contents:	DIESEL		
Tank Release Vapor Monitor Status Stage 1:			
Corrosion Protection:		FRP_tank_or_piping_noncorrodible	FRP_tank_or_piping_noncorrodible
Piping Corrosion Protection:		FRP_tank_or_piping_noncorrodible	FRP_tank_or_piping_noncorrodible
Tank #:	**#11**	**#12**	**#13**
Status:	IN USE	IN USE	IN USE
Status Date:	12/20/2013	12/20/2013	12/20/2013
Capacity:	25000	25000	25000
Install Date:	12/20/2013	12/20/2013	12/20/2013
Above or Below Ground Tank:	below	below	below
Unit ID:			
Construction Material:			
Piping Type:	Pressurized	Pressurized	Pressurized
Piping Material:	FRP (fiberglass-reinforced plastic)	FRP (fiberglass-reinforced plastic)	FRP (fiberglass-reinforced plastic)
Tank Contents:			
Tank Release Vapor Monitor Status Stage 1:			
Corrosion Protection:	FRP_tank_or_piping_noncorrodible	FRP_tank_or_piping_noncorrodible	FRP_tank_or_piping_noncorrodible
Piping Corrosion Protection:	External_Dielectric_Coating_Laminate_Tape_Wrap FRP_tank_or_piping_noncorrodible	External_Dielectric_Coating_Laminate_Tape_Wrap FRP_tank_or_piping_noncorrodible	External_Dielectric_Coating_Laminate_Tape_Wrap FRP_tank_or_piping_noncorrodible
Tank #:	**#14**	**#2**	**#3**
Status:	IN USE	IN USE	IN USE
Status Date:	12/20/2013	10/1/1986	10/1/1986
Capacity:	25000	1000	1000
Install Date:	12/20/2013	10/1/1986	10/1/1986
Above or Below Ground Tank:	below	below	below
Unit ID:			
Construction Material:			
Piping Type:	Pressurized	Suction	Suction
Piping Material:	FRP (fiberglass-reinforced plastic)	FRP (fiberglass-reinforced plastic)	FRP (fiberglass-reinforced plastic)
Tank Contents:			
Tank Release Vapor Monitor Status Stage 1:			

MapID 209: LPST - 1205 DART ST

Continued from Previous Page

Corrosion Protection:	FRP_tank_or_piping_noncorrodible	FRP_tank_or_piping_noncorrodible	FRP_tank_or_piping_noncorrodible
Piping Corrosion Protection:	External_Dielectric_Coating_Laminate_Tape_Wrap FRP_tank_or_piping_noncorrodible	FRP_tank_or_piping_noncorrodible	FRP_tank_or_piping_noncorrodible
Tank #:	**#4**	**#5**	**#6**
Status:	IN USE	IN USE	REMOVED FROM GROUND
Status Date:	10/1/1986	10/1/1986	3/15/2011
Capacity:	2000	2000	1000
Install Date:	10/1/1986	10/1/1986	10/1/1986
Above or Below Ground Tank:	below	below	below
Unit ID:			
Construction Material:			
Piping Type:	Suction	Suction	Gravity
Piping Material:	FRP (fiberglass-reinforced plastic)	FRP (fiberglass-reinforced plastic)	FRP (fiberglass-reinforced plastic)
Tank Contents:			
Tank Release Vapor Monitor Status Stage 1:			
Corrosion Protection:	FRP_tank_or_piping_noncorrodible	FRP_tank_or_piping_noncorrodible	FRP_tank_or_piping_noncorrodible
Piping Corrosion Protection:	FRP_tank_or_piping_noncorrodible	FRP_tank_or_piping_noncorrodible	FRP_tank_or_piping_noncorrodible
Tank #:	**#7**	**#8**	**#9**
Status:	REMOVED FROM GROUND	REMOVED FROM GROUND	REMOVED FROM GROUND
Status Date:	12/4/2013	12/4/2013	12/4/2013
Capacity:	20000	20000	20000
Install Date:	10/1/1986	10/1/1986	10/1/1986
Above or Below Ground Tank:	below	below	below
Unit ID:			
Construction Material:			
Piping Type:	Pressurized	Pressurized	Pressurized
Piping Material:	FRP (fiberglass-reinforced plastic)	FRP (fiberglass-reinforced plastic)	FRP (fiberglass-reinforced plastic)
Tank Contents:			
Tank Release Vapor Monitor Status Stage 1:			
Corrosion Protection:	FRP_tank_or_piping_noncorrodible	FRP_tank_or_piping_noncorrodible	FRP_tank_or_piping_noncorrodible
Piping Corrosion Protection:	FRP_tank_or_piping_noncorrodible	FRP_tank_or_piping_noncorrodible	FRP_tank_or_piping_noncorrodible

Banks Environmental Data, Inc. - 1601 Rio Grande, Ste. 331 - Austin, TX 78701 - 800.531.5255 P - 512.478.1433 F
www.banksenvdata.com

MapID 210: LPST - 1843 ANGELINE ST

Map ID #210	LPST - State/Tribal Leaking Storage Tank	Source: TCEQ
LPST ID: 109637	Facility ID: 0014790	Banks ID: 109637
MAAS FLANGE TRI L R CO		Rel. Loc.: 0.24 miles SW
1843 ANGELINE ST, HOUSTON, TX 77009		Elevation: 54.63 feet (+54.63)

Status:	6A-Final concurrence issued, case close		
Leak Discovery Date:	6/19/1995		
Damage Description:	no gw impacted, no apparent threats or impacts to receptors		
Leak Closure Date:	2/9/1996		
Owner Contact Name:	MAAS FLANGE		
Facility Information from Related UST			
Facility Contact Name:	DOUGLAS CHAMBERS		
Facility Contact Phone:	7138628895		
Facility Status:	INACTIVE		
Facility Type:	UNKNOWN		
Number of ASTs:	0		
Number of USTs:	0		
Tank #:	**#1**	**#2**	**#3**
Status:	REMOVED FROM GROUND	REMOVED FROM GROUND	PERM FILLED IN PLACE
Status Date:	6/13/1995	6/13/1995	8/31/1987
Capacity:	1000	500	
Install Date:	1/1/1979	1/1/1979	8/31/1987
Above or Below Ground Tank:	below	below	below
Unit ID:			
Construction Material:			
Piping Type:		Suction	Suction
Piping Material:	Steel	Steel	Steel
Tank Contents:			
Tank Release Vapor Monitor Status Stage 1:			
Corrosion Protection:			
Piping Corrosion Protection:			

Banks Environmental Data, Inc. - 1601 Rio Grande, Ste. 331 - Austin, TX 78701 - 800.531.5255 P - 512.478.1433 F
www.banksenvdata.com

MapID 212: LPST - 301 E TIDWELL RD

Map ID #212	LPST - State/Tribal Leaking Storage Tank	Source: TCEQ
LPST ID: 118849	Facility ID: 0057225	Banks ID: 118849
FORMER TIDWELL SHELL		Rel. Loc.: 0.24 miles NW
301 E TIDWELL RD, HOUSTON, TX 77022		Elevation: 66.03 feet (+66.03)

Status:	6P-Final concurrence pending documentation of well plugging		
Leak Discovery Date:	5/23/2012		
Damage Description:	gw impacted, no apparent threats or impacts to receptors		
Leak Closure Date:	6/25/2013		
Owner Contact Name:	ANA INC		
Facility Information from Related UST			
Facility Contact Name:	ASSAD BOULOS		
Facility Contact Phone:	7138548532		
Facility Status:	ACTIVE		
Facility Type:	RETAIL		
Number of ASTs:	0		
Number of USTs:	3		
Tank #:	**#1**	**#2**	**#3**
Status:	REMOVED FROM GROUND	REMOVED FROM GROUND	REMOVED FROM GROUND
Status Date:	10/30/2003	10/30/2003	10/30/2003
Capacity:	8000	8000	4000
Install Date:	1/1/1984	1/1/1984	1/1/1986
Above or Below Ground Tank:	below	below	below
Unit ID:			
Construction Material:			
Piping Type:	Pressurized	Pressurized	
Piping Material:	Steel	Steel	Steel
Tank Contents:			
Tank Release Vapor Monitor Status Stage 1:			
Corrosion Protection:	Cathodic_Protection_Factory_Installation	Cathodic_Protection_Factory_Installation	External_Dielectric_Coating_Laminate_Tape_Wrap Cathodic_Protection_Factory_Installation
Piping Corrosion Protection:			External_Dielectric_Coating_Laminate_Tape_Wrap
Tank #:	**#4**	**#5**	**#6**
Status:	IN USE	IN USE	IN USE
Status Date:	3/12/2003	3/12/2003	3/12/2003
Capacity:	12000	8000	8000
Install Date:	3/12/2003	3/12/2003	3/12/2003
Above or Below Ground Tank:	below	below	below
Unit ID:			
Construction Material:			
Piping Type:	Pressurized	Pressurized	Pressurized
Piping Material:	Steel	Steel	Steel
Tank Contents:			
Tank Release Vapor Monitor Status Stage 1:			
Corrosion Protection:	External_Dielectric_Coating_Laminate_Tape_Wrap Cathodic_Protection_Factory_Installation	External_Dielectric_Coating_Laminate_Tape_Wrap Cathodic_Protection_Factory_Installation	External_Dielectric_Coating_Laminate_Tape_Wrap Cathodic_Protection_Factory_Installation
Piping Corrosion Protection:	External_Dielectric_Coating_Laminate_Tape_Wrap Cathodic_Protection_Factory_Installation	External_Dielectric_Coating_Laminate_Tape_Wrap Cathodic_Protection_Factory_Installation	External_Dielectric_Coating_Laminate_Tape_Wrap Cathodic_Protection_Factory_Installation

Banks Environmental Data, Inc. - 1601 Rio Grande, Ste. 331 - Austin, TX 78701 - 800.531.5255 P - 512.478.1433 F
www.banksenvdata.com

MapID 214: LPST - 1370 E 40TH ST

Map ID #214	LPST - State/Tribal Leaking Storage Tank	Source: TCEQ
LPST ID: 091305	Facility ID: NA	Banks ID: 091305
CHILDERS PRODUCTS		Rel. Loc.: 0.24 miles W
1370 E 40TH ST, HOUSTON, TX 77022		Elevation: 56.38 feet (+56.38)

Status:	6A-Final concurrence issued, case close
Leak Discovery Date:	5/1/1986
Damage Description:	soil contamination only, requires full site assessment & rap
Leak Closure Date:	7/9/1987
Owner Contact Name:	CHILDERS PRODUCTS

Banks Environmental Data, Inc. - 1601 Rio Grande, Ste. 331 - Austin, TX 78701 - 800.531.5255 P - 512.478.1433 F
www.banksenvdata.com

MapID 215: LPST - 1502 LEELAND ST

Map ID #215	LPST - State/Tribal Leaking Storage Tank	Source: TCEQ
LPST ID: 115248	Facility ID: 0047727	Banks ID: 115248
MULTI SITE		Rel. Loc.: 0.25 miles NE
1502 LEELAND ST, HOUSTON, TX 77002		Elevation: 45.25 feet (+45.25)

Status:	6A-Final concurrence issued, case close	
Leak Discovery Date:	12/31/3000	
Damage Description:	gw impacted, no apparent threats or impacts to receptors	
Leak Closure Date:	10/17/2002	
Owner Contact Name:	LALEE LTD	
Facility Information from Related UST		
Facility Contact Name:	JOHN DUNN	
Facility Contact Phone:	7136580477	
Facility Status:	INACTIVE	
Facility Type:	RETAIL	
Number of ASTs:	0	
Number of USTs:	0	
Tank #:	**#1**	**#2**
Status:	REMOVED FROM GROUND	REMOVED FROM GROUND
Status Date:	1/30/1982	1/30/1982
Capacity:	5000	5000
Install Date:	1/1/1974	1/1/1974
Above or Below Ground Tank:	below	below
Unit ID:		
Construction Material:		
Piping Type:		
Piping Material:		
Tank Contents:		
Tank Release Vapor Monitor Status Stage 1:		
Corrosion Protection:		
Piping Corrosion Protection:		

Banks Environmental Data, Inc. - 1601 Rio Grande, Ste. 331 - Austin, TX 78701 - 800.531.5255 P - 512.478.1433 F
www.banksenvdata.com

MapID 215: LPST - 1404 LEELAND ST

Map ID #215	**LPST - State/Tribal Leaking Storage Tank**	**Source: TCEQ**
LPST ID: 119329	**Facility ID: NA**	**Banks ID: 119329**
FORMER FILLING STATION		Rel. Loc.: 0.24 miles N
1404 LEELAND ST, HOUSTON, TX		Elevation: 45.63 feet (+45.63)

Status:	6P-Final concurrence pending documentation of well plugging
Leak Discovery Date:	12/13/2013
Damage Description:	assessment incomplete, no apparent receptors impacted
Leak Closure Date:	3/27/2015
Owner Contact Name:	CAMDEN PROPERTY TRUST

Banks Environmental Data, Inc. - 1601 Rio Grande, Ste. 331 - Austin, TX 78701 - 800.531.5255 P - 512.478.1433 F
www.banksenvdata.com

MapID 216: LPST - W DALLAS

Map ID #216	LPST - State/Tribal Leaking Storage Tank	Source: TCEQ
LPST ID: 109195	Facility ID: NA	Banks ID: 109195
FORMER DIAMOND SHAMROCK		Rel. Loc.: 0.24 miles W
W DALLAS, HOUSTON, TX 77019		Elevation: 48.45 feet (+48.45)

Status:	6A-Final concurrence issued, case close
Leak Discovery Date:	2/22/1995
Damage Description:	gw impacted, no apparent threats or impacts to receptors
Leak Closure Date:	9/9/2003
Owner Contact Name:	CITY OF HOUSTON

Banks Environmental Data, Inc. - 1601 Rio Grande, Ste. 331 - Austin, TX 78701 - 800.531.5255 P - 512.478.1433 F
www.banksenvdata.com

MapID 217: LPST - 7020 STUEBNER AIRLINE RD

BANKS ENVIRONMENTAL DATA A DIVISION OF THE BANKS GROUP

Map ID #217	LPST - State/Tribal Leaking Storage Tank	Source: TCEQ
LPST ID: 112357	Facility ID: 0003348	Banks ID: 112357

TREES INC — Rel. Loc.: 0.24 miles NW

7020 STUEBNER AIRLINE RD, HOUSTON, TX 77091 — Elevation: 81.88 feet (+81.88)

Status:	6A-Final concurrence issued, case close		
Leak Discovery Date:	6/3/1997		
Damage Description:	no gw impacted, no apparent threats or impacts to receptors		
Leak Closure Date:	5/22/1998		
Owner Contact Name:	TREES INC		
Facility Information from Related UST			
Facility Contact Name:	JERRY BENGE		
Facility Contact Phone:	7136926371		
Facility Status:	INACTIVE		
Facility Type:	FLEET REFUELING		
Number of ASTs:	0		
Number of USTs:	0		
Tank #:	**#1**	**#2**	**#3**
Status:	REMOVED FROM GROUND	REMOVED FROM GROUND	REMOVED FROM GROUND
Status Date:	5/28/1997	5/28/1997	5/28/1997
Capacity:	10000	10000	2000
Install Date:	1/1/1974	1/1/1980	1/1/1974
Above or Below Ground Tank:	below	below	below
Unit ID:			
Construction Material:			
Piping Type:			
Piping Material:	Steel	Steel	Steel
Tank Contents:			
Tank Release Vapor Monitor Status Stage 1:			
Corrosion Protection:			
Piping Corrosion Protection:			
Tank #:	**#4**	**#5**	**#6**
Status:	REMOVED FROM GROUND	REMOVED FROM GROUND	REMOVED FROM GROUND
Status Date:	5/28/1997	5/28/1997	5/28/1997
Capacity:	6000	2000	2000
Install Date:	1/1/1974	1/1/1980	1/1/1981
Above or Below Ground Tank:	below	below	below
Unit ID:			
Construction Material:			
Piping Type:			
Piping Material:	Steel	Steel	Steel
Tank Contents:			
Tank Release Vapor Monitor Status Stage 1:			
Corrosion Protection:			
Piping Corrosion Protection:			
Tank #:	**#7**	**#8**	
Status:	REMOVED FROM GROUND	REMOVED FROM GROUND	
Status Date:	5/28/1997	5/28/1997	
Capacity:	500	2000	
Install Date:	1/1/1974	1/1/1974	
Above or Below Ground Tank:	below	below	
Unit ID:			
Construction Material:			
Piping Type:			
Piping Material:	Steel	Steel	
Tank Contents:			
Tank Release Vapor Monitor Status Stage 1:			

Banks Environmental Data, Inc. - 1601 Rio Grande, Ste. 331 - Austin, TX 78701 - 800.531.5255 P - 512.478.1433 F
www.banksenvdata.com

MapID 217: LPST - 7020 STUEBNER AIRLINE RD

Continued from Previous Page

Corrosion Protection:
Piping Corrosion Protection:

Banks Environmental Data, Inc. - 1601 Rio Grande, Ste. 331 - Austin, TX 78701 - 800.531.5255 P - 512.478.1433 F
www.banksenvdata.com

MapID 218: LPST - 1514 LEELAND ST

Map ID #218	LPST - State/Tribal Leaking Storage Tank	Source: TCEQ
LPST ID: 102118	Facility ID: 0047728	Banks ID: 102118
FANNIN AUTO SERVICE		Rel. Loc.: 0.24 miles NE
1514 LEELAND ST, HOUSTON, TX 77002		Elevation: 45.21 feet (+45.21)

Status:	6A-Final concurrence issued, case close		
Leak Discovery Date:	10/9/1991		
Damage Description:	minor soil contamination - does not require a rap		
Leak Closure Date:	10/8/1992		
Owner Contact Name:	HOWARD CHEN TRUSTEE		
Facility Information from Related UST			
Facility Contact Name:	NICK NAVARRO		
Facility Contact Phone:	7136503135		
Facility Status:	INACTIVE		
Facility Type:	RETAIL		
Number of ASTs:	0		
Number of USTs:	0		
Tank #:	**#1**	**#2**	**#3**
Status:	PERM FILLED IN PLACE	PERM FILLED IN PLACE	PERM FILLED IN PLACE
Status Date:	12/31/1983	12/31/1983	12/31/1983
Capacity:	5000	5000	5000
Install Date:	1/1/1974	1/1/1974	1/1/1974
Above or Below Ground Tank:	below	below	below
Unit ID:			
Construction Material:			
Piping Type:			
Piping Material:			
Tank Contents:			
Tank Release Vapor Monitor Status Stage 1:			
Corrosion Protection:			
Piping Corrosion Protection:			

Banks Environmental Data, Inc. - 1601 Rio Grande, Ste. 331 - Austin, TX 78701 - 800.531.5255 P - 512.478.1433 F
www.banksenvdata.com

MapID 219: LPST - 8200 SWEETWATER LN

Map ID #219	LPST - State/Tribal Leaking Storage Tank	Source: TCEQ
LPST ID: 094321	Facility ID: 0044164	Banks ID: 094321
UNITED PARCEL SERVICE		Rel. Loc.: 0.24 miles E
8200 SWEETWATER LN, HOUSTON, TX 77037		Elevation: 81.79 feet (+81.79)

Status:	6P-Final concurrence pending documentation of well plugging
Leak Discovery Date:	11/28/1989
Damage Description:	group 1 groundwater, off-site migration unlikely
Leak Closure Date:	8/26/1998
Owner Contact Name:	UNITED PARCEL SERVICE INC
Facility Information from Related UST	
Facility Contact Name:	
Facility Contact Phone:	7138476555
Facility Status:	INACTIVE
Facility Type:	FLEET REFUELING
Number of ASTs:	0
Number of USTs:	0
Tank #:	**#1**
Status:	PERM FILLED IN PLACE
Status Date:	8/31/1987
Capacity:	
Install Date:	8/31/1987
Above or Below Ground Tank:	below
Unit ID:	
Construction Material:	
Piping Type:	
Piping Material:	
Tank Contents:	
Tank Release Vapor Monitor Status Stage 1:	
Corrosion Protection:	
Piping Corrosion Protection:	

Banks Environmental Data, Inc. - 1601 Rio Grande, Ste. 331 - Austin, TX 78701 - 800.531.5255 P - 512.478.1433 F
www.banksenvdata.com

MapID 220: LPST - 7480 N SHEPHERD DR

Map ID #220	LPST - State/Tribal Leaking Storage Tank	Source: TCEQ
LPST ID: 111487	Facility ID: 0027537	Banks ID: 111487
RUSCHE CHEVRON		Rel. Loc.: 0.24 miles S
7480 N SHEPHERD DR, HOUSTON, TX 77091		Elevation: 82.6 feet (+82.6)

Status:	6A-Final concurrence issued, case close		
Leak Discovery Date:	7/29/1996		
Damage Description:	gw impacted, no apparent threats or impacts to receptors		
Leak Closure Date:	1/6/2003		
Owner Contact Name:	A N RUSCHE DISTRIBUTING COMPANY		
Facility Information from Related UST			
Facility Contact Name:	DANNY DHANANI		
Facility Contact Phone:	7136949712		
Facility Status:	INACTIVE		
Facility Type:	RETAIL		
Number of ASTs:	0		
Number of USTs:	0		
Tank #:	**#1**	**#2**	**#3**
Status:	REMOVED FROM GROUND	REMOVED FROM GROUND	REMOVED FROM GROUND
Status Date:	2/23/2016	2/23/2016	2/23/2016
Capacity:	12000	12000	12000
Install Date:	5/1/1984	5/1/1984	5/1/1984
Above or Below Ground Tank:	below	below	below
Unit ID:			
Construction Material:			
Piping Type:	Pressurized	Pressurized	Pressurized
Piping Material:	FRP (fiberglass-reinforced plastic)	FRP (fiberglass-reinforced plastic)	FRP (fiberglass-reinforced plastic)
Tank Contents:			
Tank Release Vapor Monitor Status Stage 1:			
Corrosion Protection:	Cathodic_Protection_Field_Installation	Cathodic_Protection_Field_Installation	Cathodic_Protection_Field_Installation
Piping Corrosion Protection:	FRP_tank_or_piping_noncorrodible Isolated_in_Open_Area_2nd_Containment	FRP_tank_or_piping_noncorrodible Isolated_in_Open_Area_2nd_Containment	FRP_tank_or_piping_noncorrodible Isolated_in_Open_Area_2nd_Containment

Banks Environmental Data, Inc. - 1601 Rio Grande, Ste. 331 - Austin, TX 78701 - 800.531.5255 P - 512.478.1433 F
www.banksenvdata.com

MapID 221: LPST - 2600 N MAIN ST

Map ID #221	**LPST - State/Tribal Leaking Storage Tank**	**Source: TCEQ**
LPST ID: 120114	**Facility ID: NA**	**Banks ID: 120114**
UNDEVELOPED LOT MAIN ST		Rel. Loc.: 0.22 miles E
2600 N MAIN ST, HOUSTON, TX		Elevation: 49.44 feet (+49.44)

Status:	2-Site assessment
Leak Discovery Date:	11/2/2016
Damage Description:	gw impacted, no apparent threats or impacts to receptors
Leak Closure Date:	12/31/3000
Owner Contact Name:	CHRISTIAN FLOYD

Banks Environmental Data, Inc. - 1601 Rio Grande, Ste. 331 - Austin, TX 78701 - 800.531.5255 P - 512.478.1433 F
www.banksenvdata.com

MapID 222: LPST - 2601 DOWLING ST

Map ID #222	LPST - State/Tribal Leaking Storage Tank	Source: TCEQ
LPST ID: 113883	Facility ID: 0053613	Banks ID: 113883
JOLIVETTE 66		Rel. Loc.: 0.32 miles S
2601 DOWLING ST, HOUSTON, TX 77004		Elevation: 41.47 feet (+41.47)

Status:	6A-Final concurrence issued, case close
Leak Discovery Date:	12/14/1998
Damage Description:	gw impacted, no apparent threats or impacts to receptors
Leak Closure Date:	7/29/2004
Owner Contact Name:	JOLIVETTE ANDREW
Facility Information from Related UST	
Facility Contact Name:	ANDREW JOLIVETTE
Facility Contact Phone:	7136597700
Facility Status:	INACTIVE
Facility Type:	RETAIL
Number of ASTs:	0
Number of USTs:	0
Tank #:	**#1**
Status:	REMOVED FROM GROUND
Status Date:	12/4/1998
Capacity:	8000
Install Date:	8/31/1987
Above or Below Ground Tank:	below
Unit ID:	
Construction Material:	
Piping Type:	
Piping Material:	Steel
Tank Contents:	
Tank Release Vapor Monitor Status Stage 1:	
Corrosion Protection:	
Piping Corrosion Protection:	

Banks Environmental Data, Inc. - 1601 Rio Grande, Ste. 331 - Austin, TX 78701 - 800.531.5255 P - 512.478.1433 F
www.banksenvdata.com

MapID 222: LPST - 2301 MCGOWEN ST

Map ID #222	LPST - State/Tribal Leaking Storage Tank	Source: TCEQ
LPST ID: 103178	Facility ID: 0063651	Banks ID: 103178
JOHNSON FUNERAL HOME		Rel. Loc.: 0.24 miles S
2301 MCGOWEN ST, HOUSTON, TX 77004		Elevation: 41.73 feet (+41.73)

Status:	6A-Final concurrence issued, case close
Leak Discovery Date:	5/26/1992
Damage Description:	minor soil contamination - does not require a rap
Leak Closure Date:	9/30/1992
Owner Contact Name:	JOHNSON FUNERAL HOME
Facility Information from Related UST	
Facility Contact Name:	
Facility Contact Phone:	
Facility Status:	INACTIVE
Facility Type:	FLEET REFUELING
Number of ASTs:	0
Number of USTs:	0
Tank #:	**#1**
Status:	REMOVED FROM GROUND
Status Date:	5/20/1992
Capacity:	1000
Install Date:	8/31/1987
Above or Below Ground Tank:	below
Unit ID:	
Construction Material:	
Piping Type:	
Piping Material:	Steel
Tank Contents:	
Tank Release Vapor Monitor Status Stage 1:	
Corrosion Protection:	
Piping Corrosion Protection:	

Banks Environmental Data, Inc. - 1601 Rio Grande, Ste. 331 - Austin, TX 78701 - 800.531.5255 P - 512.478.1433 F
www.banksenvdata.com

MapID 224: LPST - 2224 N MAIN ST

Map ID #224	LPST - State/Tribal Leaking Storage Tank	Source: TCEQ
LPST ID: 111627	Facility ID: 0075255	Banks ID: 111627
A Z MART 1		Rel. Loc.: 0.29 miles E
2224 N MAIN ST, HOUSTON, TX 77009		Elevation: 49.88 feet (+49.88)

Status:	6A-Final concurrence issued, case close		
Leak Discovery Date:	9/16/1996		
Damage Description:	no gw impacted, no apparent threats or impacts to receptors		
Leak Closure Date:	8/6/1997		
Owner Contact Name:	ALIEF ENTERPRISES		
Facility Information from Related UST			
Facility Contact Name:	DAVID PLUMMER		
Facility Contact Phone:	2819245395		
Facility Status:	INACTIVE		
Facility Type:	FLEET REFUELING		
Number of ASTs:	0		
Number of USTs:	0		
Tank #:	**#1**	**#2**	**#3**
Status:	REMOVED FROM GROUND	REMOVED FROM GROUND	REMOVED FROM GROUND
Status Date:	10/16/2001	10/16/2001	10/16/2001
Capacity:	6000	6000	6000
Install Date:	8/31/1987	8/31/1987	8/31/1987
Above or Below Ground Tank:	below	below	below
Unit ID:			
Construction Material:			
Piping Type:			
Piping Material:			
Tank Contents:			
Tank Release Vapor Monitor Status Stage 1:			
Corrosion Protection:			
Piping Corrosion Protection:			

Banks Environmental Data, Inc. - 1601 Rio Grande, Ste. 331 - Austin, TX 78701 - 800.531.5255 P - 512.478.1433 F
www.banksenvdata.com

MapID 230: LPST - 2003 PEASE ST

Map ID #230	LPST - State/Tribal Leaking Storage Tank	Source: TCEQ
LPST ID: 109298	Facility ID: 0026754	Banks ID: 109298
TEXACO		Rel. Loc.: 0.25 miles NE
2003 PEASE ST, HOUSTON, TX 77003		Elevation: 43.57 feet (+43.57)

Status:	6A-Final concurrence issued, case close		
Leak Discovery Date:	3/2/1995		
Damage Description:	no gw impacted, no apparent threats or impacts to receptors		
Leak Closure Date:	8/7/1996		
Owner Contact Name:	CHEN TEXACO		
Facility Information from Related UST			
Facility Contact Name:	TOMMY CHEN		
Facility Contact Phone:	7132277045		
Facility Status:	ACTIVE		
Facility Type:	RETAIL		
Number of ASTs:	0		
Number of USTs:	2		
Tank #:	**#1**	**#1A**	**#2**
Status:	IN USE	REMOVED FROM GROUND	IN USE
Status Date:	6/1/1995	6/1/1995	6/1/1995
Capacity:	20000	6000	6000
Install Date:	6/1/1995	4/1/1983	6/1/1995
Above or Below Ground Tank:	below	below	below
Unit ID:			
Construction Material:			
Piping Type:	Pressurized	Pressurized	Pressurized
Piping Material:	FRP (fiberglass-reinforced plastic)	FRP (fiberglass-reinforced plastic)	FRP (fiberglass-reinforced plastic)
Tank Contents:			
Tank Release Vapor Monitor Status Stage 1:			
Corrosion Protection:	External_Dielectric_Coating_Laminate_Tape_Wrap Composite_Tank_steel_w_FRP_external_laminate	External_Dielectric_Coating_Laminate_Tape_Wrap	External_Dielectric_Coating_Laminate_Tape_Wrap Composite_Tank_steel_w_FRP_external_laminate
Piping Corrosion Protection:	FRP_tank_or_piping_noncorrodible		FRP_tank_or_piping_noncorrodible
Tank #:	**#2A**	**#3**	**#4**
Status:	REMOVED FROM GROUND	REMOVED FROM GROUND	REMOVED FROM GROUND
Status Date:	6/1/1995	6/1/1995	6/1/1995
Capacity:	8000	8000	550
Install Date:	4/1/1983	4/1/1983	4/1/1983
Above or Below Ground Tank:	below	below	below
Unit ID:			
Construction Material:			
Piping Type:			
Piping Material:	FRP (fiberglass-reinforced plastic)	FRP (fiberglass-reinforced plastic)	Steel
Tank Contents:			
Tank Release Vapor Monitor Status Stage 1:			
Corrosion Protection:	External_Dielectric_Coating_Laminate_Tape_Wrap	External_Dielectric_Coating_Laminate_Tape_Wrap	
Piping Corrosion Protection:			

MapID 231: LPST - 95 E CROSSTIMBERS ST

BANKS ENVIRONMENTAL DATA A DIVISION OF THE BANKS GROUP

Map ID #231	LPST - State/Tribal Leaking Storage Tank	Source: TCEQ
LPST ID: 092750	Facility ID: 0063406	Banks ID: 092750
JET		Rel. Loc.: 0.25 miles E
95 E CROSSTIMBERS ST, HOUSTON, TX 77055		Elevation: 63.25 feet (+63.25)

Status:	6A-Final concurrence issued, case close		
Leak Discovery Date:	3/14/1989		
Damage Description:	a designated major or minor aquifier is impacted		
Leak Closure Date:	7/22/2003		
Owner Contact Name:	CONOCO INC		
Facility Information from Related UST			
Facility Contact Name:			
Facility Contact Phone:	6157565770		
Facility Status:	INACTIVE		
Facility Type:	RETAIL		
Number of ASTs:	0		
Number of USTs:	0		
Tank #:	**#1**	**#2**	**#3**
Status:	REMOVED FROM GROUND	REMOVED FROM GROUND	REMOVED FROM GROUND
Status Date:	10/6/1992	10/6/1992	10/6/1992
Capacity:	10000	10000	5000
Install Date:	1/1/1967	1/1/1967	1/1/1967
Above or Below Ground Tank:	below	below	below
Unit ID:			
Construction Material:			
Piping Type:			
Piping Material:	Steel	Steel	Steel
Tank Contents:			
Tank Release Vapor Monitor Status Stage 1:			
Corrosion Protection:			
Piping Corrosion Protection:			

Banks Environmental Data, Inc. - 1601 Rio Grande, Ste. 331 - Austin, TX 78701 - 800.531.5255 P - 512.478.1433 F
www.banksenvdata.com

MapID 232: LPST - 1801 LEELAND ST

Map ID #232	LPST - State/Tribal Leaking Storage Tank	Source: TCEQ
LPST ID: 114434	Facility ID: 0048850	Banks ID: 114434
RICHARD KROPP AGENCY		Rel. Loc.: 0.25 miles NE
1801 LEELAND ST, HOUSTON, TX 77003		Elevation: 45.12 feet (+45.12)

Status:	6A-Final concurrence issued, case close		
Leak Discovery Date:	12/31/3000		
Damage Description:	assessment incomplete, no apparent receptors impacted		
Leak Closure Date:	4/9/1999		
Owner Contact Name:	NATIONBANK TRUST K KROPP UBA		
Facility Information from Related UST			
Facility Contact Name:	R A HACENAME		
Facility Contact Phone:	7136526549		
Facility Status:	INACTIVE		
Facility Type:	UNKNOWN		
Number of ASTs:	0		
Number of USTs:	0		
Tank #:	**#1**	**#2**	**#3**
Status:	REMOVED FROM GROUND	REMOVED FROM GROUND	REMOVED FROM GROUND
Status Date:	9/29/1989	9/29/1989	9/29/1989
Capacity:	5000	5000	5000
Install Date:	1/1/1969	1/1/1969	1/1/1969
Above or Below Ground Tank:	below	below	below
Unit ID:			
Construction Material:			
Piping Type:			
Piping Material:	Steel	Steel	Steel
Tank Contents:			
Tank Release Vapor Monitor Status Stage 1:			
Corrosion Protection:			
Piping Corrosion Protection:			

Banks Environmental Data, Inc. - 1601 Rio Grande, Ste. 331 - Austin, TX 78701 - 800.531.5255 P - 512.478.1433 F
www.banksenvdata.com

MapID 235: LPST - 5316 FULTON ST

BANKS ENVIRONMENTAL DATA A DIVISION OF THE BANKS GROUP

Map ID #235	LPST - State/Tribal Leaking Storage Tank	Source: TCEQ
LPST ID: 094944	Facility ID: 0052807	Banks ID: 094944
K K AUTO REPAIR		Rel. Loc.: 0.26 miles E
5316 FULTON ST, HOUSTON, TX 77009		Elevation: 57.13 feet (+57.13)

Status:	6A-Final concurrence issued, case close		
Leak Discovery Date:	11/29/1989		
Damage Description:	soil contamination only, requires full site assessment & rap		
Leak Closure Date:	3/29/1990		
Owner Contact Name:	STOKES, BOB		
Facility Information from Related UST			
Facility Contact Name:	FRANK AGIE		
Facility Contact Phone:	7132270294		
Facility Status:	INACTIVE		
Facility Type:	RETAIL		
Number of ASTs:	0		
Number of USTs:	0		
Tank #:	**#1**	**#2**	**#3**
Status:	REMOVED FROM GROUND	REMOVED FROM GROUND	REMOVED FROM GROUND
Status Date:	11/30/1989	11/30/1989	11/30/1989
Capacity:	6000	6000	4000
Install Date:	1/1/1960	1/1/1960	1/1/1960
Above or Below Ground Tank:	below	below	below
Unit ID:			
Construction Material:			
Piping Type:			
Piping Material:	Steel	Steel	Steel
Tank Contents:			
Tank Release Vapor Monitor Status Stage 1:			
Corrosion Protection:			
Piping Corrosion Protection:			
Tank #:	**#4**	**#5**	
Status:	REMOVED FROM GROUND	REMOVED FROM GROUND	
Status Date:	11/30/1989	11/30/1989	
Capacity:	4000	1000	
Install Date:	1/1/1960	1/1/1960	
Above or Below Ground Tank:	below	below	
Unit ID:			
Construction Material:			
Piping Type:			
Piping Material:	FRP (fiberglass-reinforced plastic)	FRP (fiberglass-reinforced plastic)	
Tank Contents:			
Tank Release Vapor Monitor Status Stage 1:			
Corrosion Protection:			
Piping Corrosion Protection:			

MapID 236: LPST - W CORNER MAIN HADLY

Map ID #236	**LPST - State/Tribal Leaking Storage Tank**	**Source: TCEQ**
LPST ID: 111964	**Facility ID: NA**	**Banks ID: 111964**
HOUSTON FIRE MUSEUM		Rel. Loc.: 0.26 miles SW
W CORNER MAIN HADLY, HOUSTON, TX		Elevation: 45.9 feet (+45.9)

Status:	6A-Final concurrence issued, case close
Leak Discovery Date:	12/4/1996
Damage Description:	gw impacted, no apparent threats or impacts to receptors
Leak Closure Date:	6/25/2002
Owner Contact Name:	HOUSTON FIRE MUSEUM INC

Banks Environmental Data, Inc. - 1601 Rio Grande, Ste. 331 - Austin, TX 78701 - 800.531.5255 P - 512.478.1433 F
www.banksenvdata.com

MapID 238: LPST - 6119 FULTON ST

Map ID #238	LPST - State/Tribal Leaking Storage Tank	Source: TCEQ
LPST ID: 108506	Facility ID: NA	Banks ID: 108506
MACH INDUSTRIAL GROUP		Rel. Loc.: 0.26 miles E
6119 FULTON ST, HOUSTON, TX 77022		Elevation: 59.03 feet (+59.03)

Status:	6A-Final concurrence issued, case close
Leak Discovery Date:	7/28/1994
Damage Description:	no gw impacted, no apparent threats or impacts to receptors
Leak Closure Date:	6/6/1995
Owner Contact Name:	MACH INDUSTRIAL GROUP

Banks Environmental Data, Inc. - 1601 Rio Grande, Ste. 331 - Austin, TX 78701 - 800.531.5255 P - 512.478.1433 F
www.banksenvdata.com

MapID 239: LPST - 5115 AIRLINE DR

Map ID #239	LPST - State/Tribal Leaking Storage Tank	Source: TCEQ
LPST ID: 111592	Facility ID: 0035310	Banks ID: 111592
HANDI STOP 4 JAPAGE PARTNERSHIP		Rel. Loc.: 0.26 miles E
5115 AIRLINE DR, HOUSTON, TX 77022		Elevation: 63.55 feet (+63.55)

Status:	6A-Final concurrence issued, case close		
Leak Discovery Date:	9/1/1996		
Damage Description:	gw impact, non-public/non-domestic h2o supply well w/in 0.25mi		
Leak Closure Date:	3/21/1999		
Owner Contact Name:	NATIONAL CONVENIENCE BANKRUPT		
Facility Information from Related UST			
Facility Contact Name:	SHOAIB MAREDIA		
Facility Contact Phone:	8323730829		
Facility Status:	ACTIVE		
Facility Type:	RETAIL		
Number of ASTs:	0		
Number of USTs:	1		
Tank #:	**#1**	**#2**	**#3**
Status:	REMOVED FROM GROUND	REMOVED FROM GROUND	REMOVED FROM GROUND
Status Date:	5/2/2013	5/2/2013	5/2/2013
Capacity:	10000	10000	10000
Install Date:	10/1/1976	10/1/1976	10/1/1976
Above or Below Ground Tank:	below	below	below
Unit ID:			
Construction Material:			
Piping Type:	Pressurized	Pressurized	Pressurized
Piping Material:	Steel	Steel	Steel
Tank Contents:			
Tank Release Vapor Monitor Status Stage 1:			
Corrosion Protection:	Cathodic_Protection_Field_Installation	Cathodic_Protection_Field_Installation	Cathodic_Protection_Field_Installation
Piping Corrosion Protection:	Cathodic_Protection_Field_Installation	Cathodic_Protection_Field_Installation	Cathodic_Protection_Field_Installation
Tank #:	**#4**		
Status:	IN USE		
Status Date:	3/25/2013		
Capacity:	18000		
Install Date:	3/25/2013		
Above or Below Ground Tank:	below		
Unit ID:			
Construction Material:			
Piping Type:	Pressurized		
Piping Material:	Nonmetallic Flexible Piping		
Tank Contents:			
Tank Release Vapor Monitor Status Stage 1:			
Corrosion Protection:	External_nonmetallic_jacket		
Piping Corrosion Protection:	Nonmetallic_flexible_piping_noncorrodible		

Banks Environmental Data, Inc. - 1601 Rio Grande, Ste. 331 - Austin, TX 78701 - 800.531.5255 P - 512.478.1433 F
www.banksenvdata.com

MapID 240: LPST - 8330 SWEETWATER LN

BANKS ENVIRONMENTAL DATA A DIVISION OF THE BANKS GROUP

Map ID #240	LPST - State/Tribal Leaking Storage Tank	Source: TCEQ
LPST ID: 092770	Facility ID: 0015683	Banks ID: 092770
UNITED PARCEL SERVICE		Rel. Loc.: 0.27 miles NE
8330 SWEETWATER LN, HOUSTON, TX 77037		Elevation: 83.54 feet (+83.54)

Status:	6P-Final concurrence pending documentation of well plugging		
Leak Discovery Date:	3/28/1989		
Damage Description:	gw impact, public/domestic water supply well w/in 0.25mi		
Leak Closure Date:	3/12/2013		
Owner Contact Name:	UNITED PARCEL SERVICE INC		
Facility Information from Related UST			
Facility Contact Name:	DOUG WIEGAND		
Facility Contact Phone:	2818476519		
Facility Status:	ACTIVE		
Facility Type:	FLEET REFUELING		
Number of ASTs:	1		
Number of USTs:	3		
Tank #:	**#1**	**#1**	**#10**
Status:		REMOVED FROM GROUND	IN USE
Status Date:	10/1/2005	9/6/1992	9/1/1992
Capacity:	2000	10000	20000
Install Date:	10/1/2005	1/1/1982	9/1/1992
Above or Below Ground Tank:	above	below	below
Unit ID:	205920		
Construction Material:	Steel		
Piping Type:			Pressurized
Piping Material:		FRP (fiberglass-reinforced plastic)	FRP (fiberglass-reinforced plastic)
Tank Contents:	DIESEL		
Tank Release Vapor Monitor Status Stage 1:			
Corrosion Protection:		FRP_tank_or_piping_noncorrodible	FRP_tank_or_piping_noncorrodible
Piping Corrosion Protection:			FRP_tank_or_piping_noncorrodible Isolated_in_Open_Area_2nd_Containment
Tank #:	**#11**	**#12**	**#2**
Status:	IN USE	IN USE	REMOVED FROM GROUND
Status Date:	9/1/1992	9/1/1992	9/6/1992
Capacity:	20000	20000	10000
Install Date:	9/1/1992	9/1/1992	1/1/1982
Above or Below Ground Tank:	below	below	below
Unit ID:			
Construction Material:			
Piping Type:	Pressurized	Pressurized	
Piping Material:	FRP (fiberglass-reinforced plastic)	FRP (fiberglass-reinforced plastic)	FRP (fiberglass-reinforced plastic)
Tank Contents:			
Tank Release Vapor Monitor Status Stage 1:			
Corrosion Protection:	FRP_tank_or_piping_noncorrodible	FRP_tank_or_piping_noncorrodible	FRP_tank_or_piping_noncorrodible
Piping Corrosion Protection:	FRP_tank_or_piping_noncorrodible Isolated_in_Open_Area_2nd_Containment	FRP_tank_or_piping_noncorrodible Isolated_in_Open_Area_2nd_Containment	
Tank #:	**#3**	**#4**	**#5**
Status:	REMOVED FROM GROUND	REMOVED FROM GROUND	REMOVED FROM GROUND
Status Date:	9/6/1992	9/16/1992	9/16/1992
Capacity:	10000	10000	10000
Install Date:	1/1/1982	1/1/1982	1/1/1982
Above or Below Ground Tank:	below	below	below
Unit ID:			
Construction Material:			
Piping Type:			
Piping Material:	FRP (fiberglass-reinforced plastic)	FRP (fiberglass-reinforced plastic)	FRP (fiberglass-reinforced plastic)
Tank Contents:			

Banks Environmental Data, Inc. - 1601 Rio Grande, Ste. 331 - Austin, TX 78701 - 800.531.5255 P - 512.478.1433 F
www.banksenvdata.com

MapID 240: LPST - 8330 SWEETWATER LN

Continued from Previous Page

Tank Release Vapor Monitor Status Stage 1:			
Corrosion Protection:	FRP_tank_or_piping_noncorrodible	FRP_tank_or_piping_noncorrodible	FRP_tank_or_piping_noncorrodible
Piping Corrosion Protection:			
Tank #:	**#6**	**#7**	**#8**
Status:	REMOVED FROM GROUND	REMOVED FROM GROUND	REMOVED FROM GROUND
Status Date:	9/16/1992	9/16/1992	9/22/1992
Capacity:	10000	1500	1000
Install Date:	1/1/1982	1/1/1982	1/1/1982
Above or Below Ground Tank:	below	below	below
Unit ID:			
Construction Material:			
Piping Type:			
Piping Material:	FRP (fiberglass-reinforced plastic)	Steel	Steel
Tank Contents:			
Tank Release Vapor Monitor Status Stage 1:			
Corrosion Protection:	FRP_tank_or_piping_noncorrodible	FRP_tank_or_piping_noncorrodible	FRP_tank_or_piping_noncorrodible
Piping Corrosion Protection:			
Tank #:	**#9**		
Status:	REMOVED FROM GROUND		
Status Date:	9/22/1992		
Capacity:	10000		
Install Date:	1/1/1982		
Above or Below Ground Tank:	below		
Unit ID:			
Construction Material:			
Piping Type:			
Piping Material:	FRP (fiberglass-reinforced plastic)		
Tank Contents:			
Tank Release Vapor Monitor Status Stage 1:			
Corrosion Protection:	FRP_tank_or_piping_noncorrodible		
Piping Corrosion Protection:			

Banks Environmental Data, Inc. - 1601 Rio Grande, Ste. 331 - Austin, TX 78701 - 800.531.5255 P - 512.478.1433 F
www.banksenvdata.com

MapID 240: LPST - 8330 SWEETWATER LN

BANKS ENVIRONMENTAL DATA A DIVISION OF THE BANKS GROUP

Map ID #240	LPST - State/Tribal Leaking Storage Tank	Source: TCEQ
LPST ID: 091426	Facility ID: 0015683	Banks ID: 091426
UNITED PARCEL SERVICE FACILITY		Rel. Loc.: 0.27 miles NE
8330 SWEETWATER LN, HOUSTON, TX 77037		Elevation: 83.54 feet (+83.54)

Status:	6A-Final concurrence issued, case close		
Leak Discovery Date:	8/15/1987		
Damage Description:	gw impacted, no apparent threats or impacts to receptors		
Leak Closure Date:	12/30/1996		
Owner Contact Name:	UNITED PARCEL SERVICE INC		
Facility Information from Related UST			
Facility Contact Name:	DOUG WIEGAND		
Facility Contact Phone:	2818476519		
Facility Status:	ACTIVE		
Facility Type:	FLEET REFUELING		
Number of ASTs:	1		
Number of USTs:	3		
Tank #:	**#1**	**#1**	**#10**
Status:		REMOVED FROM GROUND	IN USE
Status Date:	10/1/2005	9/6/1992	9/1/1992
Capacity:	2000	10000	20000
Install Date:	10/1/2005	1/1/1982	9/1/1992
Above or Below Ground Tank:	above	below	below
Unit ID:	205920		
Construction Material:	Steel		
Piping Type:			Pressurized
Piping Material:		FRP (fiberglass-reinforced plastic)	FRP (fiberglass-reinforced plastic)
Tank Contents:	DIESEL		
Tank Release Vapor Monitor Status Stage 1:			
Corrosion Protection:		FRP_tank_or_piping_noncorrodible	FRP_tank_or_piping_noncorrodible
Piping Corrosion Protection:			FRP_tank_or_piping_noncorrodible Isolated_in_Open_Area_2nd_Containment
Tank #:	**#11**	**#12**	**#2**
Status:	IN USE	IN USE	REMOVED FROM GROUND
Status Date:	9/1/1992	9/1/1992	9/6/1992
Capacity:	20000	20000	10000
Install Date:	9/1/1992	9/1/1992	1/1/1982
Above or Below Ground Tank:	below	below	below
Unit ID:			
Construction Material:			
Piping Type:	Pressurized	Pressurized	
Piping Material:	FRP (fiberglass-reinforced plastic)	FRP (fiberglass-reinforced plastic)	FRP (fiberglass-reinforced plastic)
Tank Contents:			
Tank Release Vapor Monitor Status Stage 1:			
Corrosion Protection:	FRP_tank_or_piping_noncorrodible	FRP_tank_or_piping_noncorrodible	FRP_tank_or_piping_noncorrodible
Piping Corrosion Protection:	FRP_tank_or_piping_noncorrodible Isolated_in_Open_Area_2nd_Containment	FRP_tank_or_piping_noncorrodible Isolated_in_Open_Area_2nd_Containment	
Tank #:	**#3**	**#4**	**#5**
Status:	REMOVED FROM GROUND	REMOVED FROM GROUND	REMOVED FROM GROUND
Status Date:	9/6/1992	9/16/1992	9/16/1992
Capacity:	10000	10000	10000
Install Date:	1/1/1982	1/1/1982	1/1/1982
Above or Below Ground Tank:	below	below	below
Unit ID:			
Construction Material:			
Piping Type:			
Piping Material:	FRP (fiberglass-reinforced plastic)	FRP (fiberglass-reinforced plastic)	FRP (fiberglass-reinforced plastic)
Tank Contents:			

Banks Environmental Data, Inc. - 1601 Rio Grande, Ste. 331 - Austin, TX 78701 - 800.531.5255 P - 512.478.1433 F
www.banksenvdata.com

MapID 240: LPST - 8330 SWEETWATER LN

Continued from Previous Page

Tank Release Vapor Monitor Status Stage 1:			
Corrosion Protection:	FRP_tank_or_piping_noncorrodible	FRP_tank_or_piping_noncorrodible	FRP_tank_or_piping_noncorrodible
Piping Corrosion Protection:			
Tank #:	**#6**	**#7**	**#8**
Status:	REMOVED FROM GROUND	REMOVED FROM GROUND	REMOVED FROM GROUND
Status Date:	9/16/1992	9/16/1992	9/22/1992
Capacity:	10000	1500	1000
Install Date:	1/1/1982	1/1/1982	1/1/1982
Above or Below Ground Tank:	below	below	below
Unit ID:			
Construction Material:			
Piping Type:			
Piping Material:	FRP (fiberglass-reinforced plastic)	Steel	Steel
Tank Contents:			
Tank Release Vapor Monitor Status Stage 1:			
Corrosion Protection:	FRP_tank_or_piping_noncorrodible	FRP_tank_or_piping_noncorrodible	FRP_tank_or_piping_noncorrodible
Piping Corrosion Protection:			
Tank #:	**#9**		
Status:	REMOVED FROM GROUND		
Status Date:	9/22/1992		
Capacity:	10000		
Install Date:	1/1/1982		
Above or Below Ground Tank:	below		
Unit ID:			
Construction Material:			
Piping Type:			
Piping Material:	FRP (fiberglass-reinforced plastic)		
Tank Contents:			
Tank Release Vapor Monitor Status Stage 1:			
Corrosion Protection:	FRP_tank_or_piping_noncorrodible		
Piping Corrosion Protection:			

Banks Environmental Data, Inc. - 1601 Rio Grande, Ste. 331 - Austin, TX 78701 - 800.531.5255 P - 512.478.1433 F
www.banksenvdata.com

MapID 241: LPST - 150 BENNINGTON ST

Map ID #241	LPST - State/Tribal Leaking Storage Tank	Source: TCEQ
LPST ID: 111604	Facility ID: 0015682	Banks ID: 111604
COMMERCIAL WAREHOUSE		Rel. Loc.: 0.27 miles E
150 BENNINGTON ST, HOUSTON, TX 77076		Elevation: 61.08 feet (+61.08)

Status:	6A-Final concurrence issued, case close
Leak Discovery Date:	12/31/3000
Damage Description:	no gw impacted, no apparent threats or impacts to receptors
Leak Closure Date:	9/13/1996
Owner Contact Name:	WAREHOUSE ASSOCIATES OF TEXAS
Facility Information from Related UST	
Facility Contact Name:	
Facility Contact Phone:	7136990733
Facility Status:	INACTIVE
Facility Type:	FLEET REFUELING
Number of ASTs:	0
Number of USTs:	0
Tank #:	**#1**
Status:	REMOVED FROM GROUND
Status Date:	2/16/1990
Capacity:	10000
Install Date:	1/1/1978
Above or Below Ground Tank:	below
Unit ID:	
Construction Material:	
Piping Type:	
Piping Material:	Steel
Tank Contents:	
Tank Release Vapor Monitor Status Stage 1:	
Corrosion Protection:	
Piping Corrosion Protection:	

Banks Environmental Data, Inc. - 1601 Rio Grande, Ste. 331 - Austin, TX 78701 - 800.531.5255 P - 512.478.1433 F
www.banksenvdata.com

MapID 243: LPST - KEENE ST

Map ID #243	**LPST - State/Tribal Leaking Storage Tank**	**Source: TCEQ**
LPST ID: 118445	**Facility ID: NA**	**Banks ID: 118445**
PARCELS NR 830 AND IT 031		Rel. Loc.: 0.29 miles E
KEENE ST, HOUSTON, TX 77001		Elevation: 48.46 feet (+48.46)

Status:	6P-Final concurrence pending documentation of well plugging
Leak Discovery Date:	4/30/2010
Damage Description:	assessment incomplete, no apparent receptors impacted
Leak Closure Date:	4/17/2013
Owner Contact Name:	METRO SOLUTIONS

Banks Environmental Data, Inc. - 1601 Rio Grande, Ste. 331 - Austin, TX 78701 - 800.531.5255 P - 512.478.1433 F
www.banksenvdata.com

MapID 244: LPST - 719 PRAIRIE ST

BANKS ENVIRONMENTAL DATA A DIVISION OF THE BANKS GROUP

Map ID #244	LPST - State/Tribal Leaking Storage Tank	Source: TCEQ
LPST ID: 092424	Facility ID: 0022891	Banks ID: 092424
PARKING GARAGE		Rel. Loc.: 0.29 miles SE
719 PRAIRIE ST, HOUSTON, TX 77002		Elevation: 40.82 feet (+40.82)

Status:	6A-Final concurrence issued, case close		
Leak Discovery Date:	12/22/1988		
Damage Description:	gw impact, non-public/non-domestic h2o supply well w/in 0.25mi		
Leak Closure Date:	2/5/1999		
Owner Contact Name:	HOUSTON CHRONICLE		
Facility Information from Related UST			
Facility Contact Name:	JULIE KOVACH		
Facility Contact Phone:	7132207607		
Facility Status:	INACTIVE		
Facility Type:	FLEET REFUELING		
Number of ASTs:	0		
Number of USTs:	0		
Tank #:	**#1**	**#2**	**#3**
Status:	REMOVED FROM GROUND	REMOVED FROM GROUND	REMOVED FROM GROUND
Status Date:	10/12/1998	10/12/1998	10/13/1998
Capacity:	10000	10000	10000
Install Date:	1/1/1976	1/1/1976	1/1/1976
Above or Below Ground Tank:	below	below	below
Unit ID:			
Construction Material:			
Piping Type:		Suction	
Piping Material:	FRP (fiberglass-reinforced plastic)	FRP (fiberglass-reinforced plastic)	FRP (fiberglass-reinforced plastic)
Tank Contents:			
Tank Release Vapor Monitor Status Stage 1:			
Corrosion Protection:	FRP_tank_or_piping_noncorrodible	FRP_tank_or_piping_noncorrodible	FRP_tank_or_piping_noncorrodible
Piping Corrosion Protection:	FRP_tank_or_piping_noncorrodible	FRP_tank_or_piping_noncorrodible	FRP_tank_or_piping_noncorrodible
Tank #:	**#4**		
Status:	REMOVED FROM GROUND		
Status Date:	10/8/1998		
Capacity:	1000		
Install Date:	1/1/1976		
Above or Below Ground Tank:	below		
Unit ID:			
Construction Material:			
Piping Type:			
Piping Material:	FRP (fiberglass-reinforced plastic)		
Tank Contents:			
Tank Release Vapor Monitor Status Stage 1:			
Corrosion Protection:	FRP_tank_or_piping_noncorrodible		
Piping Corrosion Protection:	FRP_tank_or_piping_noncorrodible		

Banks Environmental Data, Inc. - 1601 Rio Grande, Ste. 331 - Austin, TX 78701 - 800.531.5255 P - 512.478.1433 F
www.banksenvdata.com

MapID 245: LPST - 7511 N SHEPHERD DR

BANKS ENVIRONMENTAL DATA A DIVISION OF THE BANKS GROUP

Map ID #245	LPST - State/Tribal Leaking Storage Tank	Source: TCEQ
LPST ID: 099198	Facility ID: 0018059	Banks ID: 099198
USPS N SHEPHARD VEHICLE MAINTENANCE		Rel. Loc.: 0.3 miles S
7511 N SHEPHERD DR, HOUSTON, TX 77088		Elevation: 82.17 feet (+82.17)

Status:	6A-Final concurrence issued, case close		
Leak Discovery Date:	6/7/1991		
Damage Description:	soil contamination only, requires full site assessment & rap		
Leak Closure Date:	10/8/1991		
Owner Contact Name:	FSO FACILITIES SERVICE OFFICE		
Facility Information from Related UST			
Facility Contact Name:	TED GREEN		
Facility Contact Phone:	7138617901		
Facility Status:	INACTIVE		
Facility Type:	FLEET REFUELING		
Number of ASTs:	0		
Number of USTs:	0		
Tank #:	**#1**	**#1A**	**#2**
Status:	REMOVED FROM GROUND	REMOVED FROM GROUND	REMOVED FROM GROUND
Status Date:	7/1/1991	4/28/1998	7/1/1991
Capacity:	10000	12000	10000
Install Date:	1/1/1971	7/1/1991	1/1/1971
Above or Below Ground Tank:	below	below	below
Unit ID:			
Construction Material:			
Piping Type:			
Piping Material:		FRP (fiberglass-reinforced plastic)	
Tank Contents:			
Tank Release Vapor Monitor Status Stage 1:			
Corrosion Protection:	FRP_tank_or_piping_noncorrodible		FRP_tank_or_piping_noncorrodible
Piping Corrosion Protection:			
Tank #:	**#2A**	**#3**	
Status:	REMOVED FROM GROUND	REMOVED FROM GROUND	
Status Date:	4/28/1998	7/1/1991	
Capacity:	550	550	
Install Date:	7/1/1991	1/1/1971	
Above or Below Ground Tank:	below	below	
Unit ID:			
Construction Material:			
Piping Type:			
Piping Material:	FRP (fiberglass-reinforced plastic)		
Tank Contents:			
Tank Release Vapor Monitor Status Stage 1:			
Corrosion Protection:		FRP_tank_or_piping_noncorrodible	
Piping Corrosion Protection:			

Banks Environmental Data, Inc. - 1601 Rio Grande, Ste. 331 - Austin, TX 78701 - 800.531.5255 P - 512.478.1433 F
www.banksenvdata.com

MapID 246: LPST - 2001 DOWLING ST

Map ID #246	LPST - State/Tribal Leaking Storage Tank	Source: TCEQ
LPST ID: 115072	Facility ID: 0023327	Banks ID: 115072
FORMER GAS STATION		Rel. Loc.: 0.3 miles SE
2001 DOWLING ST, HOUSTON, TX 77003		Elevation: 42.4 feet (+42.4)

Status:	6A-Final concurrence issued, case close		
Leak Discovery Date:	9/11/2000		
Damage Description:	gw impacted, no apparent threats or impacts to receptors		
Leak Closure Date:	4/22/2005		
Owner Contact Name:	SARDINIA INTERESTS		
Facility Information from Related UST			
Facility Contact Name:			
Facility Contact Phone:			
Facility Status:	INACTIVE		
Facility Type:	UNKNOWN		
Number of ASTs:	0		
Number of USTs:	0		
Tank #:	**#1**	**#2**	**#3**
Status:	REMOVED FROM GROUND	REMOVED FROM GROUND	REMOVED FROM GROUND
Status Date:	1/1/1984	1/1/1984	1/1/1984
Capacity:	560	4000	4000
Install Date:	1/1/1960	1/1/1960	1/1/1960
Above or Below Ground Tank:	below	below	below
Unit ID:			
Construction Material:			
Piping Type:			
Piping Material:	Steel	Steel	Steel
Tank Contents:			
Tank Release Vapor Monitor Status Stage 1:			
Corrosion Protection:			
Piping Corrosion Protection:			
Tank #:	**#4**	**#5**	
Status:	REMOVED FROM GROUND	REMOVED FROM GROUND	
Status Date:	1/1/1984	1/1/1984	
Capacity:	4000	4000	
Install Date:	1/1/1960	1/1/1960	
Above or Below Ground Tank:	below	below	
Unit ID:			
Construction Material:			
Piping Type:			
Piping Material:	Steel	Steel	
Tank Contents:			
Tank Release Vapor Monitor Status Stage 1:			
Corrosion Protection:			
Piping Corrosion Protection:			

Banks Environmental Data, Inc. - 1601 Rio Grande, Ste. 331 - Austin, TX 78701 - 800.531.5255 P - 512.478.1433 F
www.banksenvdata.com

MapID 247: LPST - 98 ALDINE BENDER RD

BANKS ENVIRONMENTAL DATA
A DIVISION OF THE BANKS GROUP

Map ID #247	LPST - State/Tribal Leaking Storage Tank	Source: TCEQ
LPST ID: 101859	Facility ID: 0017915	Banks ID: 101859
HOUSTON CONVENIENCE 722		Rel. Loc.: 0.3 miles E
98 ALDINE BENDER RD, HOUSTON, TX 77060		Elevation: 86.36 feet (+86.36)

Status:	6A-Final concurrence issued, case close		
Leak Discovery Date:	12/20/1991		
Damage Description:	gw impacted, no apparent threats or impacts to receptors		
Leak Closure Date:	7/3/2003		
Owner Contact Name:	HOUSTON CONVENIENCE LP		
Facility Information from Related UST			
Facility Contact Name:			
Facility Contact Phone:	2814456600		
Facility Status:	INACTIVE		
Facility Type:	RETAIL		
Number of ASTs:	0		
Number of USTs:	0		
Tank #:	**#1**	**#2**	**#3**
Status:	REMOVED FROM GROUND	REMOVED FROM GROUND	REMOVED FROM GROUND
Status Date:	12/20/2010	12/20/2010	12/20/2010
Capacity:	12000	12000	12000
Install Date:	1/1/1981	1/1/1981	1/1/1981
Above or Below Ground Tank:	below	below	below
Unit ID:			
Construction Material:			
Piping Type:	Pressurized	Pressurized	Pressurized
Piping Material:	FRP (fiberglass-reinforced plastic)	FRP (fiberglass-reinforced plastic)	FRP (fiberglass-reinforced plastic)
Tank Contents:			
Tank Release Vapor Monitor Status Stage 1:			
Corrosion Protection:	FRP_tank_or_piping_noncorrodible	FRP_tank_or_piping_noncorrodible	FRP_tank_or_piping_noncorrodible
Piping Corrosion Protection:	FRP_tank_or_piping_noncorrodible	FRP_tank_or_piping_noncorrodible	FRP_tank_or_piping_noncorrodible

Banks Environmental Data, Inc. - 1601 Rio Grande, Ste. 331 - Austin, TX 78701 - 800.531.5255 P - 512.478.1433 F
www.banksenvdata.com

MapID 248: LPST - 2520 AUSTIN ST

Map ID #248	**LPST - State/Tribal Leaking Storage Tank**	**Source: TCEQ**
LPST ID: 119418	**Facility ID: NA**	**Banks ID: 119418**
FORMER BAKER TEXACO		Rel. Loc.: 0.3 miles SW
2520 AUSTIN ST, HOUSTON, TX		Elevation: 44.78 feet (+44.78)

Status:	6A-Final concurrence issued, case close
Leak Discovery Date:	5/16/2014
Damage Description:	gw impacted, no apparent threats or impacts to receptors
Leak Closure Date:	2/22/2016
Owner Contact Name:	HARRIS COUNTY OIL COMPANY

Banks Environmental Data, Inc. - 1601 Rio Grande, Ste. 331 - Austin, TX 78701 - 800.531.5255 P - 512.478.1433 F
www.banksenvdata.com

MapID 249: LPST - 1519 FANNIN ST

Map ID #249	LPST - State/Tribal Leaking Storage Tank	Source: TCEQ
LPST ID: 107876	Facility ID: 0013168	Banks ID: 107876
GOODYEAR AUTO SERVICE CENTER		Rel. Loc.: 0.3 miles NE
1519 FANNIN ST, HOUSTON, TX 77002		Elevation: 45.75 feet (+45.75)

Status:	6A-Final concurrence issued, case close		
Leak Discovery Date:	3/2/1994		
Damage Description:	soil contamination only, requires full site assessment & rap		
Leak Closure Date:	5/15/1996		
Owner Contact Name:	GOODYEAR TIRE RUBBER CO		
Facility Information from Related UST			
Facility Contact Name:			
Facility Contact Phone:	7136597181		
Facility Status:	INACTIVE		
Facility Type:			
Number of ASTs:	0		
Number of USTs:	0		
Tank #:	**#1**	**#2**	**#3**
Status:	REMOVED FROM GROUND	REMOVED FROM GROUND	REMOVED FROM GROUND
Status Date:	2/21/1994	2/21/1994	2/22/1994
Capacity:	560	1000	1000
Install Date:	1/1/1936	1/1/1939	1/1/1939
Above or Below Ground Tank:	below	below	below
Unit ID:			
Construction Material:			
Piping Type:			
Piping Material:	Steel		
Tank Contents:			
Tank Release Vapor Monitor Status Stage 1:			
Corrosion Protection:			
Piping Corrosion Protection:			
Tank #:	**#4**	**#5**	
Status:	REMOVED FROM GROUND	REMOVED FROM GROUND	
Status Date:	2/22/1994	2/22/1994	
Capacity:	1000	1000	
Install Date:	1/1/1939	1/1/1939	
Above or Below Ground Tank:	below	below	
Unit ID:			
Construction Material:			
Piping Type:			
Piping Material:			
Tank Contents:			
Tank Release Vapor Monitor Status Stage 1:			
Corrosion Protection:			
Piping Corrosion Protection:			

Banks Environmental Data, Inc. - 1601 Rio Grande, Ste. 331 - Austin, TX 78701 - 800.531.5255 P - 512.478.1433 F
www.banksenvdata.com

MapID 250: LPST - 300 W LITTLE YORK RD

Map ID #250	LPST - State/Tribal Leaking Storage Tank	Source: TCEQ
LPST ID: 108503	Facility ID: 0013229	Banks ID: 108503
GOODYEAR AUTO SERVICE CENTER		Rel. Loc.: 0.31 miles SE
300 W LITTLE YORK RD, HOUSTON, TX 77037		Elevation: 81.38 feet (+81.38)

Status:	6A-Final concurrence issued, case close
Leak Discovery Date:	8/15/1994
Damage Description:	no gw impacted, no apparent threats or impacts to receptors
Leak Closure Date:	5/14/1998
Owner Contact Name:	GOODYEAR TIRE RUBBER CO
Facility Information from Related UST	
Facility Contact Name:	C REYNOLDS
Facility Contact Phone:	7136972783
Facility Status:	INACTIVE
Facility Type:	FLEET REFUELING
Number of ASTs:	0
Number of USTs:	0
Tank #:	**#1**
Status:	REMOVED FROM GROUND
Status Date:	7/21/1994
Capacity:	550
Install Date:	1/1/1972
Above or Below Ground Tank:	below
Unit ID:	
Construction Material:	
Piping Type:	
Piping Material:	Steel
Tank Contents:	
Tank Release Vapor Monitor Status Stage 1:	
Corrosion Protection:	
Piping Corrosion Protection:	

Banks Environmental Data, Inc. - 1601 Rio Grande, Ste. 331 - Austin, TX 78701 - 800.531.5255 P - 512.478.1433 F
www.banksenvdata.com

MapID 251: LPST - 1810 DOWLING ST

Map ID #251	LPST - State/Tribal Leaking Storage Tank	Source: TCEQ
LPST ID: 093108	Facility ID: 0062747	Banks ID: 093108
CHEVRON FAC 108006		Rel. Loc.: 0.31 miles E
1810 DOWLING ST, HOUSTON, TX 77003		Elevation: 42.5 feet (+42.5)

Status:	6A-Final concurrence issued, case close		
Leak Discovery Date:	6/1/1989		
Damage Description:	no gw impacted, no apparent threats or impacts to receptors		
Leak Closure Date:	1/24/1995		
Owner Contact Name:	CHEVRON USA INC		
Facility Information from Related UST			
Facility Contact Name:			
Facility Contact Phone:	7137543709		
Facility Status:	INACTIVE		
Facility Type:	RETAIL		
Number of ASTs:	0		
Number of USTs:	0		
Tank #:	**#1**	**#2**	**#3**
Status:	REMOVED FROM GROUND	REMOVED FROM GROUND	REMOVED FROM GROUND
Status Date:	2/28/1985	2/28/1985	2/28/1985
Capacity:	6000	6000	6000
Install Date:	1/1/1965	1/1/1965	1/1/1965
Above or Below Ground Tank:	below	below	below
Unit ID:			
Construction Material:			
Piping Type:			
Piping Material:			
Tank Contents:			
Tank Release Vapor Monitor Status Stage 1:			
Corrosion Protection:			
Piping Corrosion Protection:			
Tank #:	**#4**		
Status:	REMOVED FROM GROUND		
Status Date:	2/28/1985		
Capacity:	600		
Install Date:	1/1/1965		
Above or Below Ground Tank:	below		
Unit ID:			
Construction Material:			
Piping Type:			
Piping Material:			
Tank Contents:			
Tank Release Vapor Monitor Status Stage 1:			
Corrosion Protection:			
Piping Corrosion Protection:			

Banks Environmental Data, Inc. - 1601 Rio Grande, Ste. 331 - Austin, TX 78701 - 800.531.5255 P - 512.478.1433 F
www.banksenvdata.com

MapID 252: LPST - 1606 WHITE OAK DR

Map ID #252	LPST - State/Tribal Leaking Storage Tank	Source: TCEQ
LPST ID: 110680	Facility ID: 0068345	Banks ID: 110680
KING BISCUIT RESTAURANT		Rel. Loc.: 0.31 miles W
1606 WHITE OAK DR, HOUSTON, TX 77009		Elevation: 39.15 feet (+39.15)

Status:	6A-Final concurrence issued, case close		
Leak Discovery Date:	12/31/3000		
Damage Description:	impacted gw w/in 500ft-0.25mi to sw used by human, endangered species		
Leak Closure Date:	9/23/1998		
Owner Contact Name:	THE KING BISCUIT ENTERTAINERS INC		
Facility Information from Related UST			
Facility Contact Name:	J S BURKE		
Facility Contact Phone:	7138662113		
Facility Status:	INACTIVE		
Facility Type:	RETAIL		
Number of ASTs:	0		
Number of USTs:	0		
Tank #:	**#1**	**#2**	**#3**
Status:	PERM FILLED IN PLACE	PERM FILLED IN PLACE	PERM FILLED IN PLACE
Status Date:	12/31/1985	12/31/1985	12/31/1985
Capacity:	2000	4000	5000
Install Date:	12/31/1927	12/31/1927	12/31/1927
Above or Below Ground Tank:	below	below	below
Unit ID:			
Construction Material:			
Piping Type:			
Piping Material:			
Tank Contents:			
Tank Release Vapor Monitor Status Stage 1:			
Corrosion Protection:			
Piping Corrosion Protection:			

Banks Environmental Data, Inc. - 1601 Rio Grande, Ste. 331 - Austin, TX 78701 - 800.531.5255 P - 512.478.1433 F
www.banksenvdata.com

MapID 253: LPST - 4010 N MAIN ST

Map ID #253	LPST - State/Tribal Leaking Storage Tank	Source: TCEQ
LPST ID: 116193	Facility ID: 0057400	Banks ID: 116193
WHY NOT FOOD STORE		Rel. Loc.: 0.32 miles NW
4010 N MAIN ST, HOUSTON, TX 77009		Elevation: 51.53 feet (+51.53)

Status:	6P-Final concurrence pending documentation of well plugging		
Leak Discovery Date:	6/29/2004		
Damage Description:	no gw impacted, no apparent threats or impacts to receptors		
Leak Closure Date:	1/26/2012		
Owner Contact Name:	DESAI, PRATAP		
Facility Information from Related UST			
Facility Contact Name:	RYAN DENNARD		
Facility Contact Phone:	7139566625		
Facility Status:	INACTIVE		
Facility Type:	RETAIL		
Number of ASTs:	0		
Number of USTs:	0		
Tank #:	**#1**	**#2**	**#3**
Status:	REMOVED FROM GROUND	REMOVED FROM GROUND	REMOVED FROM GROUND
Status Date:	6/1/2004	6/1/2004	6/1/2004
Capacity:			
Install Date:	6/1/1984	6/1/1984	6/1/1984
Above or Below Ground Tank:	below	below	below
Unit ID:			
Construction Material:			
Piping Type:			
Piping Material:		Steel	Steel
Tank Contents:			
Tank Release Vapor Monitor Status Stage 1:			
Corrosion Protection:			
Piping Corrosion Protection:			

Banks Environmental Data, Inc. - 1601 Rio Grande, Ste. 331 - Austin, TX 78701 - 800.531.5255 P - 512.478.1433 F
www.banksenvdata.com

MapID 255: LPST - 300 MCHENRY

Map ID #255	LPST - State/Tribal Leaking Storage Tank	Source: TCEQ
LPST ID: 114802	Facility ID: 0049231	Banks ID: 114802
JEFFERSON AT MIDTOWN APARTMENTS		Rel. Loc.: 0.32 miles SW
300 MCHENRY, HOUSTON, TX 77006		Elevation: 50.16 feet (+50.16)

Status:	6P-Final concurrence pending documentation of well plugging
Leak Discovery Date:	10/22/1998
Damage Description:	gw impacted, no apparent threats or impacts to receptors
Leak Closure Date:	5/7/2003
Owner Contact Name:	J P I TEXAS DEVELOPMENT
Facility Information from Related UST	
Facility Contact Name:	A R SAUL
Facility Contact Phone:	7136956457
Facility Status:	INACTIVE
Facility Type:	UNKNOWN
Number of ASTs:	0
Number of USTs:	0
Tank #:	**#1**
Status:	REMOVED FROM GROUND
Status Date:	10/31/1989
Capacity:	2000
Install Date:	1/1/1964
Above or Below Ground Tank:	below
Unit ID:	
Construction Material:	
Piping Type:	
Piping Material:	Steel
Tank Contents:	
Tank Release Vapor Monitor Status Stage 1:	
Corrosion Protection:	
Piping Corrosion Protection:	

Banks Environmental Data, Inc. - 1601 Rio Grande, Ste. 331 - Austin, TX 78701 - 800.531.5255 P - 512.478.1433 F
www.banksenvdata.com

MapID 255: LPST - 405 BREMOND ST

Map ID #255	LPST - State/Tribal Leaking Storage Tank	Source: TCEQ
LPST ID: 113423	Facility ID: 0016741	Banks ID: 113423
FMR. LIMOUSINE SVC. INTL		Rel. Loc.: 0.32 miles SW
405 BREMOND ST, HOUSTON, TX 77006		Elevation: 48.27 feet (+48.27)

Status:	6A-Final concurrence issued, case close
Leak Discovery Date:	10/29/1998
Damage Description:	gw impacted, no apparent threats or impacts to receptors
Leak Closure Date:	9/19/2006
Owner Contact Name:	SCI MANAGEMENT LP
Facility Information from Related UST	
Facility Contact Name:	C ROBERTS
Facility Contact Phone:	7135248468
Facility Status:	INACTIVE
Facility Type:	FLEET REFUELING
Number of ASTs:	0
Number of USTs:	0
Tank #:	**#1**
Status:	REMOVED FROM GROUND
Status Date:	8/31/1998
Capacity:	2200
Install Date:	1/1/1980
Above or Below Ground Tank:	below
Unit ID:	
Construction Material:	
Piping Type:	
Piping Material:	Steel
Tank Contents:	
Tank Release Vapor Monitor Status Stage 1:	
Corrosion Protection:	
Piping Corrosion Protection:	

Banks Environmental Data, Inc. - 1601 Rio Grande, Ste. 331 - Austin, TX 78701 - 800.531.5255 P - 512.478.1433 F
www.banksenvdata.com

MapID 257: LPST - 905 TRINITY ST

Map ID #257	**LPST - State/Tribal Leaking Storage Tank**	**Source: TCEQ**
LPST ID: 119532	**Facility ID: NA**	**Banks ID: 119532**
FORMER SHUDDE BROS HAT		Rel. Loc.: 0.33 miles N
905 TRINITY ST, HOUSTON, TX		Elevation: 49.52 feet (+49.52)

Status:	1-Preassessment / release determination
Leak Discovery Date:	3/21/2014
Damage Description:	assessment incomplete, no apparent receptors impacted
Leak Closure Date:	12/31/3000
Owner Contact Name:	SHUDDE BROS INCORPORATED

Banks Environmental Data, Inc. - 1601 Rio Grande, Ste. 331 - Austin, TX 78701 - 800.531.5255 P - 512.478.1433 F
www.banksenvdata.com

MapID 258: LPST - 2520 MAIN ST

BANKS ENVIRONMENTAL DATA A DIVISION OF THE BANKS GROUP

Map ID #258	LPST - State/Tribal Leaking Storage Tank	Source: TCEQ
LPST ID: 103427	Facility ID: 0057092	Banks ID: 103427
RICE MENGER OLDSMOBILE		Rel. Loc.: 0.33 miles SW
2520 MAIN ST, HOUSTON, TX 77002		Elevation: 45.24 feet (+45.24)

Status:	6A-Final concurrence issued, case close		
Leak Discovery Date:	10/16/1991		
Damage Description:	minor soil contamination - does not require a rap		
Leak Closure Date:	6/15/1992		
Owner Contact Name:	FONDREN ESTATE		
Facility Information from Related UST			
Facility Contact Name:			
Facility Contact Phone:	7136589494		
Facility Status:	INACTIVE		
Facility Type:	RETAIL		
Number of ASTs:	0		
Number of USTs:	0		
Tank #:	**#1**	**#2**	**#3**
Status:	REMOVED FROM GROUND	REMOVED FROM GROUND	REMOVED FROM GROUND
Status Date:	10/4/1991	10/4/1991	10/4/1991
Capacity:	280	280	280
Install Date:	1/1/1956	1/1/1956	1/1/1956
Above or Below Ground Tank:	below	below	below
Unit ID:			
Construction Material:			
Piping Type:			
Piping Material:	Steel	Steel	Steel
Tank Contents:			
Tank Release Vapor Monitor Status Stage 1:			
Corrosion Protection:			
Piping Corrosion Protection:			
Tank #:	**#4**	**#5**	
Status:	REMOVED FROM GROUND	REMOVED FROM GROUND	
Status Date:	10/4/1991	10/4/1991	
Capacity:	280	560	
Install Date:	1/1/1956	1/1/1956	
Above or Below Ground Tank:	below	below	
Unit ID:			
Construction Material:			
Piping Type:			
Piping Material:	Steel	Steel	
Tank Contents:			
Tank Release Vapor Monitor Status Stage 1:			
Corrosion Protection:			
Piping Corrosion Protection:			

MapID 258: LPST - 2519 MAIN ST

Map ID #258	LPST - State/Tribal Leaking Storage Tank	Source: TCEQ
LPST ID: 119097	Facility ID: 0085643	Banks ID: 119097
FORMER GULF SERVICE STATION		Rel. Loc.: 0.31 miles SW
2519 MAIN ST, HOUSTON, TX 77002		Elevation: 45.78 feet (+45.78)

Status:	6X-Cross reference to another LPST number
Leak Discovery Date:	12/4/2012
Damage Description:	assessment incomplete, no apparent receptors impacted
Leak Closure Date:	12/31/3000
Owner Contact Name:	HOUSTON ENDOWMENT INC
Facility Information from Related UST	
Facility Contact Name:	
Facility Contact Phone:	
Facility Status:	PENDING
Facility Type:	
Number of ASTs:	0
Number of USTs:	0

Banks Environmental Data, Inc. - 1601 Rio Grande, Ste. 331 - Austin, TX 78701 - 800.531.5255 P - 512.478.1433 F
www.banksenvdata.com

MapID 258: LPST - 2519 MAIN ST

Map ID #258	LPST - State/Tribal Leaking Storage Tank	Source: TCEQ
LPST ID: 119235	Facility ID: 0085643	Banks ID: 119235
SURFACE PARKING LOT		Rel. Loc.: 0.31 miles SW
2519 MAIN ST, HOUSTON, TX		Elevation: 45.78 feet (+45.78)

Status:	1-Preassessment / release determination
Leak Discovery Date:	7/3/2013
Damage Description:	assessment incomplete, no apparent receptors impacted
Leak Closure Date:	12/31/3000
Owner Contact Name:	HOUSTON ENDOWMENT INC
Facility Information from Related UST	
Facility Contact Name:	
Facility Contact Phone:	
Facility Status:	PENDING
Facility Type:	
Number of ASTs:	0
Number of USTs:	0

Banks Environmental Data, Inc. - 1601 Rio Grande, Ste. 331 - Austin, TX 78701 - 800.531.5255 P - 512.478.1433 F
www.banksenvdata.com

MapID 259: LPST - 8000 BERWYN DR

Map ID #259	LPST - State/Tribal Leaking Storage Tank	Source: TCEQ
LPST ID: 105630	Facility ID: 0001539	Banks ID: 105630
GULFWESTERN CONSTRUCTION		Rel. Loc.: 0.33 miles E
8000 BERWYN DR, HOUSTON, TX 77037		Elevation: 82.03 feet (+82.03)

Status:	6A-Final concurrence issued, case close		
Leak Discovery Date:	12/22/1992		
Damage Description:	no gw impacted, no apparent threats or impacts to receptors		
Leak Closure Date:	4/24/1997		
Owner Contact Name:	GULFWESTERN CONSTRUCTION		
Facility Information from Related UST			
Facility Contact Name:	LEN BADAL		
Facility Contact Phone:	7136720893		
Facility Status:	INACTIVE		
Facility Type:	FLEET REFUELING		
Number of ASTs:	0		
Number of USTs:	0		
Tank #:	**#1**	**#2**	**#A**
Status:	REMOVED FROM GROUND	REMOVED FROM GROUND	
Status Date:	1/31/1991	12/30/1991	7/1/2000
Capacity:	3000	3000	2000
Install Date:	1/1/1976	1/1/1976	1/1/1977
Above or Below Ground Tank:	below	below	above
Unit ID:			150412
Construction Material:			Steel
Piping Type:			
Piping Material:	Steel	Steel	
Tank Contents:			DIESEL
Tank Release Vapor Monitor Status Stage 1:			
Corrosion Protection:			
Piping Corrosion Protection:			

Banks Environmental Data, Inc. - 1601 Rio Grande, Ste. 331 - Austin, TX 78701 - 800.531.5255 P - 512.478.1433 F
www.banksenvdata.com

MapID 261: LPST - 302 BENNINGTON ST

BANKS ENVIRONMENTAL DATA A DIVISION OF THE BANKS GROUP

Map ID #261	LPST - State/Tribal Leaking Storage Tank	Source: TCEQ
LPST ID: 094947	Facility ID: 0002901	Banks ID: 094947
FULTON PLANT		Rel. Loc.: 0.34 miles E
302 BENNINGTON ST, HOUSTON, TX 77024		Elevation: 64 feet (+64)

Status:	6A-Final concurrence issued, case close		
Leak Discovery Date:	1/18/1990		
Damage Description:	gw impact, pub/dom water supply well w/in .25 - .5mi		
Leak Closure Date:	8/17/2004		
Owner Contact Name:	HANSON CONCRETE CENTRAL INC		
Facility Information from Related UST			
Facility Contact Name:	JENNIFER WARNER		
Facility Contact Phone:	9726210999		
Facility Status:	ACTIVE		
Facility Type:	FLEET REFUELING		
Number of ASTs:	1		
Number of USTs:	0		
Tank #:	**#001**	**#1**	**#2**
Status:		REMOVED FROM GROUND	REMOVED FROM GROUND
Status Date:	7/20/2004	1/4/1990	1/4/1990
Capacity:	10000	10000	6000
Install Date:	7/20/2004	1/1/1977	1/1/1977
Above or Below Ground Tank:	above	below	below
Unit ID:	204190		
Construction Material:	Steel		
Piping Type:		Suction	Suction
Piping Material:		Steel	Steel
Tank Contents:	DIESEL		
Tank Release Vapor Monitor Status Stage 1:			
Corrosion Protection:			
Piping Corrosion Protection:			
Tank #:	**#A**		
Status:			
Status Date:	7/23/2003		
Capacity:	20000		
Install Date:	1/1/1990		
Above or Below Ground Tank:	above		
Unit ID:	150589		
Construction Material:	Steel		
Piping Type:			
Piping Material:			
Tank Contents:	DIESEL		
Tank Release Vapor Monitor Status Stage 1:			
Corrosion Protection:			
Piping Corrosion Protection:			

Banks Environmental Data, Inc. - 1601 Rio Grande, Ste. 331 - Austin, TX 78701 - 800.531.5255 P - 512.478.1433 F
www.banksenvdata.com

MapID 262: LPST - 1302 HOUSTON AVE

BANKS ENVIRONMENTAL DATA A DIVISION OF THE BANKS GROUP

Map ID #262	LPST - State/Tribal Leaking Storage Tank	Source: TCEQ
LPST ID: 114489	Facility ID: 0014670	Banks ID: 114489
MONTALBANO TIRE CO INC		Rel. Loc.: 0.34 miles W
1302 HOUSTON AVE, HOUSTON, TX 77007		Elevation: 43.83 feet (+43.83)

Status:	6A-Final concurrence issued, case close		
Leak Discovery Date:	3/3/1999		
Damage Description:	assessment incomplete, no apparent receptors impacted		
Leak Closure Date:	12/7/1999		
Owner Contact Name:	MONTALBANO TIRE AUTO		
Facility Information from Related UST			
Facility Contact Name:	A M MONTABANO		
Facility Contact Phone:	7132246524		
Facility Status:	INACTIVE		
Facility Type:	UNKNOWN		
Number of ASTs:	0		
Number of USTs:	0		
Tank #:	**#1**	**#2**	**#3**
Status:	REMOVED FROM GROUND	REMOVED FROM GROUND	REMOVED FROM GROUND
Status Date:	2/23/1999	2/23/1999	2/23/1999
Capacity:	2000	3000	2000
Install Date:	1/1/1984	1/1/1952	1/1/1952
Above or Below Ground Tank:	below	below	below
Unit ID:			
Construction Material:			
Piping Type:			
Piping Material:			
Tank Contents:			
Tank Release Vapor Monitor Status Stage 1:			
Corrosion Protection:			
Piping Corrosion Protection:			
Tank #:	**#4**		
Status:	REMOVED FROM GROUND		
Status Date:	2/23/1999		
Capacity:	500		
Install Date:	1/1/1952		
Above or Below Ground Tank:	below		
Unit ID:			
Construction Material:			
Piping Type:			
Piping Material:			
Tank Contents:			
Tank Release Vapor Monitor Status Stage 1:			
Corrosion Protection:			
Piping Corrosion Protection:			

Banks Environmental Data, Inc. - 1601 Rio Grande, Ste. 331 - Austin, TX 78701 - 800.531.5255 P - 512.478.1433 F
www.banksenvdata.com

MapID 262: LPST - 1314 HOUSTON AVE

Map ID #262	LPST - State/Tribal Leaking Storage Tank	Source: TCEQ
LPST ID: 093543	Facility ID: 0015276	Banks ID: 093543
ORIENTAL LAUNDRY		Rel. Loc.: 0.35 miles W
1314 HOUSTON AVE, HOUSTON, TX 77007		Elevation: 45.27 feet (+45.27)

Status:	6A-Final concurrence issued, case close
Leak Discovery Date:	8/22/1989
Damage Description:	soil contamination only, requires full site assessment & rap
Leak Closure Date:	2/6/1990
Owner Contact Name:	ORIENTAL LAUNDRY
Facility Information from Related UST	
Facility Contact Name:	
Facility Contact Phone:	7132275356
Facility Status:	INACTIVE
Facility Type:	UNKNOWN
Number of ASTs:	0
Number of USTs:	0
Tank #:	**#1**
Status:	REMOVED FROM GROUND
Status Date:	7/1/1989
Capacity:	1000
Install Date:	1/1/1974
Above or Below Ground Tank:	below
Unit ID:	
Construction Material:	
Piping Type:	
Piping Material:	Steel
Tank Contents:	
Tank Release Vapor Monitor Status Stage 1:	
Corrosion Protection:	
Piping Corrosion Protection:	

Banks Environmental Data, Inc. - 1601 Rio Grande, Ste. 331 - Austin, TX 78701 - 800.531.5255 P - 512.478.1433 F
www.banksenvdata.com

MapID 263: LPST - 3824 FULTON ST

Map ID #263	**LPST - State/Tribal Leaking Storage Tank**	**Source: TCEQ**
LPST ID: 118379	**Facility ID: NA**	**Banks ID: 118379**
FULTON PROPERTY		Rel. Loc.: 0.35 miles SE
3824 FULTON ST, HOUSTON, TX 77093		Elevation: 47.96 feet (+47.96)

Status:	2-Site assessment
Leak Discovery Date:	7/16/2010
Damage Description:	impacted gw w/in 500ft-0.25mi to sw used by human, endangered species
Leak Closure Date:	12/31/3000
Owner Contact Name:	CLEANCAR PARTNERSHIP

Banks Environmental Data, Inc. - 1601 Rio Grande, Ste. 331 - Austin, TX 78701 - 800.531.5255 P - 512.478.1433 F
www.banksenvdata.com

MapID 266: LPST - 715 E WHITNEY ST

BANKS ENVIRONMENTAL DATA A DIVISION OF THE BANKS GROUP

Map ID #266	LPST - State/Tribal Leaking Storage Tank	Source: TCEQ
LPST ID: 096422	Facility ID: 0053662	Banks ID: 096422
MASCARI ELECTRIC CO		Rel. Loc.: 0.35 miles SW
715 E WHITNEY ST, HOUSTON, TX 77022		Elevation: 62.54 feet (+62.54)

Status:	6A-Final concurrence issued, case close	
Leak Discovery Date:	7/6/1990	
Damage Description:	soil contamination only, requires full site assessment & rap	
Leak Closure Date:	8/16/1999	
Owner Contact Name:	MARCARI, V F	
Facility Information from Related UST		
Facility Contact Name:		
Facility Contact Phone:	7136973291	
Facility Status:	INACTIVE	
Facility Type:	FLEET REFUELING	
Number of ASTs:	0	
Number of USTs:	0	
Tank #:	**#1**	**#2**
Status:	REMOVED FROM GROUND	REMOVED FROM GROUND
Status Date:	6/29/1990	6/29/1990
Capacity:	2000	3000
Install Date:	1/1/1965	1/1/1965
Above or Below Ground Tank:	below	below
Unit ID:		
Construction Material:		
Piping Type:	Suction	Suction
Piping Material:	Steel	Steel
Tank Contents:		
Tank Release Vapor Monitor Status Stage 1:		
Corrosion Protection:		
Piping Corrosion Protection:		

Banks Environmental Data, Inc. - 1601 Rio Grande, Ste. 331 - Austin, TX 78701 - 800.531.5255 P - 512.478.1433 F
www.banksenvdata.com

MapID 267: LPST - 2000 N MEMORIAL WAY

Map ID #267	**LPST - State/Tribal Leaking Storage Tank**	**Source: TCEQ**
LPST ID: 111834	**Facility ID: NA**	**Banks ID: 111834**
HELMUTS MERZ EDES		Rel. Loc.: 0.35 miles NW
2000 N MEMORIAL WAY, HOUSTON, TX 77007		Elevation: 39.53 feet (+39.53)

Status:	6A-Final concurrence issued, case close
Leak Discovery Date:	10/18/1996
Damage Description:	gw impacted, no apparent threats or impacts to receptors
Leak Closure Date:	1/19/1999
Owner Contact Name:	HELMUTS MERZ EDES INC

Banks Environmental Data, Inc. - 1601 Rio Grande, Ste. 331 - Austin, TX 78701 - 800.531.5255 P - 512.478.1433 F
www.banksenvdata.com

MapID 268: LPST - 1701 N MAIN ST

Map ID #268	LPST - State/Tribal Leaking Storage Tank	Source: TCEQ
LPST ID: 116881	Facility ID: NA	Banks ID: 116881
FORMER GAS STATION		Rel. Loc.: 0.36 miles NE
1701 N MAIN ST, HOUSTON, TX 77009		Elevation: 48.3 feet (+48.3)

Status:	6P-Final concurrence pending documentation of well plugging
Leak Discovery Date:	3/2/2006
Damage Description:	gw impacted, no apparent threats or impacts to receptors
Leak Closure Date:	8/9/2012
Owner Contact Name:	JAPHET REALTY

Banks Environmental Data, Inc. - 1601 Rio Grande, Ste. 331 - Austin, TX 78701 - 800.531.5255 P - 512.478.1433 F
www.banksenvdata.com

MapID 268: LPST - 414 PINCKNEY ST

BANKS ENVIRONMENTAL DATA A DIVISION OF THE BANKS GROUP

Map ID #268	LPST - State/Tribal Leaking Storage Tank	Source: TCEQ
LPST ID: 113557	Facility ID: 0002488	Banks ID: 113557
B J PROCESS PIPELINE		Rel. Loc.: 0.31 miles NE
414 PINCKNEY ST, HOUSTON, TX 77009		Elevation: 49.07 feet (+49.07)

Status:	6A-Final concurrence issued, case close		
Leak Discovery Date:	9/24/1998		
Damage Description:	assessment incomplete, no apparent receptors impacted		
Leak Closure Date:	3/24/2000		
Owner Contact Name:	BJ PROCESS PIPELINE		
Facility Information from Related UST			
Facility Contact Name:	JERRY MCALPIN		
Facility Contact Phone:	8325192000		
Facility Status:	INACTIVE		
Facility Type:	FLEET REFUELING		
Number of ASTs:	0		
Number of USTs:	0		
Tank #:	**#1**	**#1**	**#2**
Status:		REMOVED FROM GROUND	REMOVED FROM GROUND
Status Date:	7/1/2003	8/31/1998	8/31/1998
Capacity:	2000	10000	10000
Install Date:	1/8/1999	1/1/1977	1/1/1977
Above or Below Ground Tank:	above	below	below
Unit ID:	189632		
Construction Material:	Steel		
Piping Type:			
Piping Material:		Steel	Steel
Tank Contents:	DIESEL		
Tank Release Vapor Monitor Status Stage 1:			
Corrosion Protection:			
Piping Corrosion Protection:			
Tank #:	**#DH5**	**#JOY1**	**#JOY2**
Status:			
Status Date:	7/1/2003	7/1/2003	7/1/2003
Capacity:	2000	1700	1600
Install Date:	1/1/1983	1/1/1975	1/1/1979
Above or Below Ground Tank:	above	above	above
Unit ID:	150541	150543	150544
Construction Material:	Steel	Steel	Steel
Piping Type:			
Piping Material:			
Tank Contents:	DIESEL	DIESEL	DIESEL
Tank Release Vapor Monitor Status Stage 1:			
Corrosion Protection:			
Piping Corrosion Protection:			
Tank #:	**#T1**	**#T2**	
Status:			
Status Date:	7/1/2003	7/1/2003	
Capacity:	8000	5000	
Install Date:	1/1/1989	1/1/1990	
Above or Below Ground Tank:	above	above	
Unit ID:	150542	150545	
Construction Material:	Steel	Steel	
Piping Type:			
Piping Material:			
Tank Contents:	DIESEL	DIESEL	
Tank Release Vapor Monitor Status Stage 1:			

MapID 268: LPST - 414 PINCKNEY ST

Continued from Previous Page

Corrosion Protection:
Piping Corrosion Protection:

Banks Environmental Data, Inc. - 1601 Rio Grande, Ste. 331 - Austin, TX 78701 - 800.531.5255 P - 512.478.1433 F
www.banksenvdata.com

MapID 269: LPST - 2603 LA BRANCH ST

Map ID #269	LPST - State/Tribal Leaking Storage Tank	Source: TCEQ
LPST ID: 105753	Facility ID: 0015837	Banks ID: 105753
WALKER T L BEARING CO		Rel. Loc.: 0.36 miles SW
2603 LA BRANCH ST, HOUSTON, TX 77004		Elevation: 44.78 feet (+44.78)

Status:	6A-Final concurrence issued, case close
Leak Discovery Date:	1/6/1993
Damage Description:	minor soil contamination - no remedial action required
Leak Closure Date:	1/11/1993
Owner Contact Name:	T L WALKER BEARING CO
Facility Information from Related UST	
Facility Contact Name:	R L WEST
Facility Contact Phone:	7136520021
Facility Status:	INACTIVE
Facility Type:	UNKNOWN
Number of ASTs:	0
Number of USTs:	0
Tank #:	**#1**
Status:	REMOVED FROM GROUND
Status Date:	8/12/1991
Capacity:	10000
Install Date:	10/1/1979
Above or Below Ground Tank:	below
Unit ID:	
Construction Material:	
Piping Type:	
Piping Material:	Steel
Tank Contents:	
Tank Release Vapor Monitor Status Stage 1:	
Corrosion Protection:	
Piping Corrosion Protection:	

Banks Environmental Data, Inc. - 1601 Rio Grande, Ste. 331 - Austin, TX 78701 - 800.531.5255 P - 512.478.1433 F
www.banksenvdata.com

MapID 272: LPST - 6125 NORDLING RD

Map ID #272	LPST - State/Tribal Leaking Storage Tank	Source: TCEQ
LPST ID: 106419	Facility ID: 0037487	Banks ID: 106419
WISENBAKER CARPET		Rel. Loc.: 0.37 miles SE
6125 NORDLING RD, HOUSTON, TX 77076		Elevation: 70.77 feet (+70.77)

Status:	6A-Final concurrence issued, case close	
Leak Discovery Date:	3/29/1993	
Damage Description:	minor soil contamination - does not require a rap	
Leak Closure Date:	7/16/1996	
Owner Contact Name:	WISENBAKER, JOHN	
Facility Information from Related UST		
Facility Contact Name:		
Facility Contact Phone:	7136952976	
Facility Status:	INACTIVE	
Facility Type:	UNKNOWN	
Number of ASTs:	0	
Number of USTs:	0	
Tank #:	**#1**	**#2**
Status:	REMOVED FROM GROUND	REMOVED FROM GROUND
Status Date:	3/24/1993	3/24/1993
Capacity:	1800	3000
Install Date:	1/1/1981	1/1/1981
Above or Below Ground Tank:	below	below
Unit ID:		
Construction Material:		
Piping Type:	Suction	Suction
Piping Material:	Steel	Steel
Tank Contents:		
Tank Release Vapor Monitor Status Stage 1:		
Corrosion Protection:	FRP_tank_or_piping_noncorrodible	FRP_tank_or_piping_noncorrodible
Piping Corrosion Protection:		

Banks Environmental Data, Inc. - 1601 Rio Grande, Ste. 331 - Austin, TX 78701 - 800.531.5255 P - 512.478.1433 F
www.banksenvdata.com

MapID 273: LPST - 7502 FULTON ST

Map ID #273	LPST - State/Tribal Leaking Storage Tank	Source: TCEQ
LPST ID: 106703	Facility ID: 0028222	Banks ID: 106703
GOLD STAR ENGINES		Rel. Loc.: 0.33 miles E
7502 FULTON ST, HOUSTON, TX 77022		Elevation: 64.92 feet (+64.92)

Status:	6A-Final concurrence issued, case close
Leak Discovery Date:	5/5/1993
Damage Description:	no gw impacted, no apparent threats or impacts to receptors
Leak Closure Date:	3/29/2000
Owner Contact Name:	GOODYEAR TIRE RUBBER CO
Facility Information from Related UST	
Facility Contact Name:	MARK CARPENTER
Facility Contact Phone:	7139992293
Facility Status:	INACTIVE
Facility Type:	UNKNOWN
Number of ASTs:	0
Number of USTs:	0
Tank #:	**#1**
Status:	REMOVED FROM GROUND
Status Date:	5/20/1993
Capacity:	
Install Date:	1/1/1972
Above or Below Ground Tank:	below
Unit ID:	
Construction Material:	
Piping Type:	
Piping Material:	
Tank Contents:	
Tank Release Vapor Monitor Status Stage 1:	
Corrosion Protection:	
Piping Corrosion Protection:	

Banks Environmental Data, Inc. - 1601 Rio Grande, Ste. 331 - Austin, TX 78701 - 800.531.5255 P - 512.478.1433 F
www.banksenvdata.com

MapID 274: LPST - 3803 FULTON ST

Map ID #274	LPST - State/Tribal Leaking Storage Tank	Source: TCEQ
LPST ID: 107426	Facility ID: 0015618	Banks ID: 107426
MOODY MAINTENANCE BARN		Rel. Loc.: 0.38 miles NE
3803 FULTON ST, HOUSTON, TX 77093		Elevation: 49.18 feet (+49.18)

Status:	6A-Final concurrence issued, case close		
Leak Discovery Date:	11/9/1993		
Damage Description:	no gw impacted, no apparent threats or impacts to receptors		
Leak Closure Date:	5/13/2002		
Owner Contact Name:	CITY OF HOUSTON		
Facility Information from Related UST			
Facility Contact Name:	TED DOW		
Facility Contact Phone:	7138451087		
Facility Status:	INACTIVE		
Facility Type:	FLEET REFUELING		
Number of ASTs:	0		
Number of USTs:	0		
Tank #:	**#1**	**#1**	**#2**
Status:		REMOVED FROM GROUND	REMOVED FROM GROUND
Status Date:	12/31/1998	11/1/1993	8/31/1987
Capacity:	2000	1000	500
Install Date:	1/1/1995	8/31/1987	8/31/1987
Above or Below Ground Tank:	above	below	below
Unit ID:	151829		
Construction Material:	Steel		
Piping Type:			
Piping Material:			
Tank Contents:	DIESEL		
Tank Release Vapor Monitor Status Stage 1:			
Corrosion Protection:			
Piping Corrosion Protection:			

Banks Environmental Data, Inc. - 1601 Rio Grande, Ste. 331 - Austin, TX 78701 - 800.531.5255 P - 512.478.1433 F
www.banksenvdata.com

MapID 275: LPST - 529 PECORE ST

Map ID #275	LPST - State/Tribal Leaking Storage Tank	Source: TCEQ
LPST ID: 109140	Facility ID: 0058195	Banks ID: 109140
TRIANGLE LEASING INC		Rel. Loc.: 0.39 miles W
529 PECORE ST, HOUSTON, TX 77009		Elevation: 50.63 feet (+50.63)

Status:	6A-Final concurrence issued, case close
Leak Discovery Date:	2/11/1995
Damage Description:	gw impacted, no apparent threats or impacts to receptors
Leak Closure Date:	6/20/2006
Owner Contact Name:	TRIANGLE HOLDING INC
Facility Information from Related UST	
Facility Contact Name:	
Facility Contact Phone:	9368902608
Facility Status:	INACTIVE
Facility Type:	FLEET REFUELING
Number of ASTs:	0
Number of USTs:	0
Tank #:	**#1**
Status:	REMOVED FROM GROUND
Status Date:	9/29/1994
Capacity:	
Install Date:	1/1/1980
Above or Below Ground Tank:	below
Unit ID:	
Construction Material:	
Piping Type:	
Piping Material:	Steel
Tank Contents:	
Tank Release Vapor Monitor Status Stage 1:	
Corrosion Protection:	
Piping Corrosion Protection:	

Banks Environmental Data, Inc. - 1601 Rio Grande, Ste. 331 - Austin, TX 78701 - 800.531.5255 P - 512.478.1433 F
www.banksenvdata.com

MapID 276: LPST - 505 W PARKER RD

Map ID #276	LPST - State/Tribal Leaking Storage Tank	Source: TCEQ
LPST ID: 100171	Facility ID: 0059292	Banks ID: 100171
MATECO TRUCK EQUIPMENT		Rel. Loc.: 0.39 miles W
505 W PARKER RD, HOUSTON, TX 77091		Elevation: 78.37 feet (+78.37)

Status:	6A-Final concurrence issued, case close
Leak Discovery Date:	9/12/1991
Damage Description:	minor soil contamination - no remedial action required
Leak Closure Date:	4/27/1992
Owner Contact Name:	505 CANINO TX LTD PTNSHP
Facility Information from Related UST	
Facility Contact Name:	
Facility Contact Phone:	7136923888
Facility Status:	INACTIVE
Facility Type:	FLEET REFUELING
Number of ASTs:	0
Number of USTs:	0
Tank #:	**#1**
Status:	REMOVED FROM GROUND
Status Date:	9/9/1991
Capacity:	4000
Install Date:	8/31/1987
Above or Below Ground Tank:	below
Unit ID:	
Construction Material:	
Piping Type:	Suction
Piping Material:	FRP (fiberglass-reinforced plastic)
Tank Contents:	
Tank Release Vapor Monitor Status Stage 1:	
Corrosion Protection:	
Piping Corrosion Protection:	

Banks Environmental Data, Inc. - 1601 Rio Grande, Ste. 331 - Austin, TX 78701 - 800.531.5255 P - 512.478.1433 F
www.banksenvdata.com

MapID 279: LPST - 5341 AIRLINE DR

Map ID #279	LPST - State/Tribal Leaking Storage Tank	Source: TCEQ
LPST ID: 109055	Facility ID: 0068556	Banks ID: 109055
FORMER FIRST HEIGHTS BANK		Rel. Loc.: 0.4 miles NE
5341 AIRLINE DR, HOUSTON, TX 77076		Elevation: 67.32 feet (+67.32)

Status:	6A-Final concurrence issued, case close		
Leak Discovery Date:	1/17/1995		
Damage Description:	gw impacted, no apparent threats or impacts to receptors		
Leak Closure Date:	2/9/1998		
Owner Contact Name:	FIRST HEIGHTS BANK		
Facility Information from Related UST			
Facility Contact Name:	BARRY BLANTON		
Facility Contact Phone:	7138023116		
Facility Status:	INACTIVE		
Facility Type:	RETAIL		
Number of ASTs:	0		
Number of USTs:	0		
Tank #:	**#1**	**#2**	**#3**
Status:	REMOVED FROM GROUND	REMOVED FROM GROUND	REMOVED FROM GROUND
Status Date:	5/20/1996	5/21/1996	5/21/1996
Capacity:	8000	8000	8000
Install Date:	8/31/1987	8/31/1987	8/31/1987
Above or Below Ground Tank:	below	below	below
Unit ID:			
Construction Material:			
Piping Type:			
Piping Material:	Steel	Steel	Steel
Tank Contents:			
Tank Release Vapor Monitor Status Stage 1:			
Corrosion Protection:	External_Dielectric_Coating_Laminate_Tape_Wrap	External_Dielectric_Coating_Laminate_Tape_Wrap	External_Dielectric_Coating_Laminate_Tape_Wrap
Piping Corrosion Protection:			
Tank #:	**#4**		
Status:	REMOVED FROM GROUND		
Status Date:	5/21/1996		
Capacity:	8000		
Install Date:	8/31/1987		
Above or Below Ground Tank:	below		
Unit ID:			
Construction Material:			
Piping Type:			
Piping Material:	Steel		
Tank Contents:			
Tank Release Vapor Monitor Status Stage 1:			
Corrosion Protection:	External_Dielectric_Coating_Laminate_Tape_Wrap		
Piping Corrosion Protection:			

Banks Environmental Data, Inc. - 1601 Rio Grande, Ste. 331 - Austin, TX 78701 - 800.531.5255 P - 512.478.1433 F
www.banksenvdata.com

MapID 279: LPST - 5402 AIRLINE DR

Map ID #279	LPST - State/Tribal Leaking Storage Tank	Source: TCEQ
LPST ID: 118054	Facility ID: 0049028	Banks ID: 118054
FORMER SHOP GO		Rel. Loc.: 0.46 miles NE
5402 AIRLINE DR, HOUSTON, TX 77076		Elevation: 67.61 feet (+67.61)

Status:	6A-Final concurrence issued, case close		
Leak Discovery Date:	10/26/2007		
Damage Description:	assessment incomplete, no apparent receptors impacted		
Leak Closure Date:	9/23/2009		
Owner Contact Name:	PLAZA AIRLINE LLC		
Facility Information from Related UST			
Facility Contact Name:	YAKOUB MOUTON		
Facility Contact Phone:	7136910304		
Facility Status:	INACTIVE		
Facility Type:	RETAIL		
Number of ASTs:	0		
Number of USTs:	0		
Tank #:	**#1**	**#2**	**#3**
Status:	REMOVED FROM GROUND	REMOVED FROM GROUND	REMOVED FROM GROUND
Status Date:	2/20/2009	2/20/2009	2/20/2009
Capacity:	4000	4000	6000
Install Date:	1/1/1979	1/1/1979	1/1/1979
Above or Below Ground Tank:	below	below	below
Unit ID:			
Construction Material:			
Piping Type:	Pressurized	Pressurized	Pressurized
Piping Material:	FRP (fiberglass-reinforced plastic)	FRP (fiberglass-reinforced plastic)	FRP (fiberglass-reinforced plastic)
Tank Contents:			
Tank Release Vapor Monitor Status Stage 1:			
Corrosion Protection:	Cathodic_Protection_Field_Installation	Cathodic_Protection_Field_Installation	Cathodic_Protection_Field_Installation
Piping Corrosion Protection:	FRP_tank_or_piping_noncorrodible	FRP_tank_or_piping_noncorrodible	FRP_tank_or_piping_noncorrodible

Banks Environmental Data, Inc. - 1601 Rio Grande, Ste. 331 - Austin, TX 78701 - 800.531.5255 P - 512.478.1433 F
www.banksenvdata.com

MapID 280: LPST - 216 E BURKESS

Map ID #280	LPST - State/Tribal Leaking Storage Tank	Source: TCEQ
LPST ID: 099215	Facility ID: 0057039	Banks ID: 099215
K W BAGWELL PROPERTY		Rel. Loc.: 0.4 miles W
216 E BURKESS, HOUSTON, TX 77022		Elevation: 63.68 feet (+63.68)

Status:	6A-Final concurrence issued, case close
Leak Discovery Date:	6/4/1991
Damage Description:	soil contamination only, requires full site assessment & rap
Leak Closure Date:	8/15/1991
Owner Contact Name:	BAGWELL KENNETH
Facility Information from Related UST	
Facility Contact Name:	KEN BAGWELL
Facility Contact Phone:	4093213513
Facility Status:	INACTIVE
Facility Type:	FARM OR RESIDENTIAL
Number of ASTs:	0
Number of USTs:	0
Tank #:	**#1**
Status:	REMOVED FROM GROUND
Status Date:	6/4/1991
Capacity:	5000
Install Date:	6/1/1979
Above or Below Ground Tank:	below
Unit ID:	
Construction Material:	
Piping Type:	Suction
Piping Material:	Steel
Tank Contents:	
Tank Release Vapor Monitor Status Stage 1:	
Corrosion Protection:	
Piping Corrosion Protection:	External_Dielectric_Coating_Laminate_Tape_Wrap

Banks Environmental Data, Inc. - 1601 Rio Grande, Ste. 331 - Austin, TX 78701 - 800.531.5255 P - 512.478.1433 F
www.banksenvdata.com

MapID 281: LPST - 1302 NORTH LOOP W

Map ID #281	LPST - State/Tribal Leaking Storage Tank	Source: TCEQ
LPST ID: 111243	Facility ID: 0048584	Banks ID: 111243
AIRLINE GROCERY		Rel. Loc.: 0.41 miles W
1302 NORTH LOOP W, HOUSTON, TX 77009		Elevation: 56.26 feet (+56.26)

Status:	6A-Final concurrence issued, case close		
Leak Discovery Date:	6/14/1996		
Damage Description:	gw impact, pub/dom water supply well w/in .25 - .5mi		
Leak Closure Date:	10/7/2002		
Owner Contact Name:	NIAZI, MOHAMMED RAZI		
Facility Information from Related UST			
Facility Contact Name:	SUNNY PANJWANI		
Facility Contact Phone:	7137814610		
Facility Status:	ACTIVE		
Facility Type:	RETAIL		
Number of ASTs:	0		
Number of USTs:	2		
Tank #:	**#1**	**#1A**	**#2**
Status:	IN USE	REMOVED FROM GROUND	IN USE
Status Date:	5/26/1996	6/11/1996	5/26/1996
Capacity:	15000	8000	15000
Install Date:	5/26/1996	1/1/1979	5/26/1996
Above or Below Ground Tank:	below	below	below
Unit ID:			
Construction Material:			
Piping Type:	Pressurized		Pressurized
Piping Material:	FRP (fiberglass-reinforced plastic)	Steel	FRP (fiberglass-reinforced plastic)
Tank Contents:			
Tank Release Vapor Monitor Status Stage 1:			
Corrosion Protection:	Cathodic_Protection_Factory_Installation Cathodic_Protection_Field_Installation Composite_Tank_steel_w_FRP_external_laminate		Cathodic_Protection_Factory_Installation Composite_Tank_steel_w_FRP_external_laminate
Piping Corrosion Protection:	FRP_tank_or_piping_noncorrodible Nonmetallic_flexible_piping_noncorrodible		FRP_tank_or_piping_noncorrodible Nonmetallic_flexible_piping_noncorrodible
Tank #:	**#2A**	**#3**	
Status:	REMOVED FROM GROUND	REMOVED FROM GROUND	
Status Date:	6/11/1996	6/11/1996	
Capacity:	8000	4000	
Install Date:	1/1/1979	1/1/1979	
Above or Below Ground Tank:	below	below	
Unit ID:			
Construction Material:			
Piping Type:			
Piping Material:	Steel	Steel	
Tank Contents:			
Tank Release Vapor Monitor Status Stage 1:			
Corrosion Protection:			
Piping Corrosion Protection:			

Banks Environmental Data, Inc. - 1601 Rio Grande, Ste. 331 - Austin, TX 78701 - 800.531.5255 P - 512.478.1433 F
www.banksenvdata.com

MapID 282: LPST - 2602 PIERCE ST

Map ID #282	LPST - State/Tribal Leaking Storage Tank	Source: TCEQ
LPST ID: 105491	Facility ID: 0006510	Banks ID: 105491
FORMER PERRY BROTHERS		Rel. Loc.: 0.41 miles E
2602 PIERCE ST, HOUSTON, TX 77003		Elevation: 43.38 feet (+43.38)

Status:	6A-Final concurrence issued, case close	
Leak Discovery Date:	6/4/1991	
Damage Description:	gw impacted, no apparent threats or impacts to receptors	
Leak Closure Date:	4/29/2010	
Owner Contact Name:	CHEVRON EMC	
Facility Information from Related UST		
Facility Contact Name:	JOHNNIE PERRY	
Facility Contact Phone:	7136597769	
Facility Status:	INACTIVE	
Facility Type:	UNKNOWN	
Number of ASTs:	0	
Number of USTs:	0	
Tank #:	**#1**	**#2**
Status:	REMOVED FROM GROUND	REMOVED FROM GROUND
Status Date:	3/31/1990	3/31/1990
Capacity:		
Install Date:	1/1/1978	1/1/1978
Above or Below Ground Tank:	below	below
Unit ID:		
Construction Material:		
Piping Type:		
Piping Material:		
Tank Contents:		
Tank Release Vapor Monitor Status Stage 1:		
Corrosion Protection:		
Piping Corrosion Protection:		

Banks Environmental Data, Inc. - 1601 Rio Grande, Ste. 331 - Austin, TX 78701 - 800.531.5255 P - 512.478.1433 F
www.banksenvdata.com

MapID 284: LPST - 6904 N SHEPHERD DR

Map ID #284	LPST - State/Tribal Leaking Storage Tank	Source: TCEQ
LPST ID: 114980	Facility ID: NA	Banks ID: 114980
M D DISTRIBUTORS		Rel. Loc.: 0.42 miles W
6904 N SHEPHERD DR, HOUSTON, TX 77091		Elevation: 81.3 feet (+81.3)

Status:	6A-Final concurrence issued, case close
Leak Discovery Date:	5/26/2000
Damage Description:	assessment incomplete, no apparent receptors impacted
Leak Closure Date:	10/2/2000
Owner Contact Name:	M D DISTRIBUTORS

Banks Environmental Data, Inc. - 1601 Rio Grande, Ste. 331 - Austin, TX 78701 - 800.531.5255 P - 512.478.1433 F
www.banksenvdata.com

MapID 285: LPST - 8407 CHESWICK DR

Map ID #285	LPST - State/Tribal Leaking Storage Tank	Source: TCEQ
LPST ID: 111331	Facility ID: 0029364	Banks ID: 111331
KENNETH LAMB CONST CO		Rel. Loc.: 0.42 miles NE
8407 CHESWICK DR, HOUSTON, TX 77037		Elevation: 81.63 feet (+81.63)

Status:	6A-Final concurrence issued, case close		
Leak Discovery Date:	7/3/1996		
Damage Description:	no gw impacted, no apparent threats or impacts to receptors		
Leak Closure Date:	11/3/1997		
Owner Contact Name:	KENNETH LAMB CONSTRUCTION COMPANY LTD		
Facility Information from Related UST			
Facility Contact Name:	RONALD LAMB		
Facility Contact Phone:	7134476245		
Facility Status:	INACTIVE		
Facility Type:	UNKNOWN		
Number of ASTs:	0		
Number of USTs:	0		
Tank #:	**#1**	**#2**	**#3**
Status:	REMOVED FROM GROUND	REMOVED FROM GROUND	REMOVED FROM GROUND
Status Date:	6/26/1996	6/26/1996	6/26/1996
Capacity:	1000	3000	8000
Install Date:	1/1/1976	1/1/1976	1/1/1984
Above or Below Ground Tank:	below	below	below
Unit ID:			
Construction Material:			
Piping Type:			
Piping Material:	Steel	Steel	Steel
Tank Contents:			
Tank Release Vapor Monitor Status Stage 1:			
Corrosion Protection:			
Piping Corrosion Protection:			

Banks Environmental Data, Inc. - 1601 Rio Grande, Ste. 331 - Austin, TX 78701 - 800.531.5255 P - 512.478.1433 F
www.banksenvdata.com

MapID 288: LPST - 101 N MAIN ST

Map ID #288	LPST - State/Tribal Leaking Storage Tank	Source: TCEQ
LPST ID: 115725	Facility ID: NA	Banks ID: 115725
UH DOWNTOWN CLASSROOM BUILDING		Rel. Loc.: 0.43 miles E
101 N MAIN ST, HOUSTON, TX 77002		Elevation: 35.52 feet (+35.52)

Status:	6A-Final concurrence issued, case close
Leak Discovery Date:	2/11/2003
Damage Description:	gw impacted, no apparent threats or impacts to receptors
Leak Closure Date:	6/3/2004
Owner Contact Name:	UNIVERSITY OF HOUSTON-UNIVERSITY PARK

Banks Environmental Data, Inc. - 1601 Rio Grande, Ste. 331 - Austin, TX 78701 - 800.531.5255 P - 512.478.1433 F
www.banksenvdata.com

MapID 289: LPST - 1515 DOWLING ST

Map ID #289	**LPST - State/Tribal Leaking Storage Tank**	**Source: TCEQ**
LPST ID: 116998	**Facility ID: NA**	**Banks ID: 116998**
VACANT LOT		Rel. Loc.: 0.43 miles E
1515 DOWLING ST, HOUSTON, TX 77003		Elevation: 43.7 feet (+43.7)

Status:	2-Site assessment
Leak Discovery Date:	9/30/2006
Damage Description:	gw impacted, no apparent threats or impacts to receptors
Leak Closure Date:	12/31/3000
Owner Contact Name:	KOUZONNIS, ANTHONY

Banks Environmental Data, Inc. - 1601 Rio Grande, Ste. 331 - Austin, TX 78701 - 800.531.5255 P - 512.478.1433 F
www.banksenvdata.com

MapID 291: LPST - 9002 CHESWICK DR

Map ID #291	LPST - State/Tribal Leaking Storage Tank	Source: TCEQ
LPST ID: 110593	Facility ID: 0025217	Banks ID: 110593
CIRCLE K 2094		Rel. Loc.: 0.44 miles SE
9002 CHESWICK DR, HOUSTON, TX 77037		Elevation: 79.48 feet (+79.48)

Status:	6A-Final concurrence issued, case close		
Leak Discovery Date:	12/31/3000		
Damage Description:	no gw impacted, no apparent threats or impacts to receptors		
Leak Closure Date:	3/28/1996		
Owner Contact Name:	TRAN, HUONG		
Facility Information from Related UST			
Facility Contact Name:	B CARROLL		
Facility Contact Phone:	7136906111		
Facility Status:	INACTIVE		
Facility Type:	RETAIL		
Number of ASTs:	0		
Number of USTs:	0		
Tank #:	**#1**	**#2**	**#3**
Status:	REMOVED FROM GROUND	REMOVED FROM GROUND	REMOVED FROM GROUND
Status Date:	2/9/1995	2/9/1995	2/9/1995
Capacity:	10000	8000	8000
Install Date:	1/1/1970	1/1/1970	1/1/1970
Above or Below Ground Tank:	below	below	below
Unit ID:			
Construction Material:			
Piping Type:			
Piping Material:	Steel	Steel	Steel
Tank Contents:			
Tank Release Vapor Monitor Status Stage 1:			
Corrosion Protection:			
Piping Corrosion Protection:			

Banks Environmental Data, Inc. - 1601 Rio Grande, Ste. 331 - Austin, TX 78701 - 800.531.5255 P - 512.478.1433 F
www.banksenvdata.com

MapID 292: LPST - 707 W CAVALCADE ST

BANKS ENVIRONMENTAL DATA
A DIVISION OF THE BANKS GROUP

Map ID #292	LPST - State/Tribal Leaking Storage Tank	Source: TCEQ
LPST ID: 118758	Facility ID: 0003478	Banks ID: 118758
THREE L INC		Rel. Loc.: 0.44 miles SW
707 W CAVALCADE ST, HOUSTON, TX 77009		Elevation: 54.86 feet (+54.86)

Status:	6A-Final concurrence issued, case close		
Leak Discovery Date:	3/5/2012		
Damage Description:	gw impact, pub/dom water supply well w/in .25 - .5mi		
Leak Closure Date:	10/27/2016		
Owner Contact Name:	J & L COMPANY		
Facility Information from Related UST			
Facility Contact Name:	ANDREW S LEACH		
Facility Contact Phone:	7138802811		
Facility Status:	INACTIVE		
Facility Type:	WHOLESALE		
Number of ASTs:	0		
Number of USTs:	0		
Tank #:	**#1**	**#2**	**#3**
Status:	REMOVED FROM GROUND	REMOVED FROM GROUND	REMOVED FROM GROUND
Status Date:	4/30/2013	4/30/2013	4/30/2013
Capacity:	10000	10000	2000
Install Date:	1/1/1980	1/1/1980	1/1/1980
Above or Below Ground Tank:	below	below	below
Unit ID:			
Construction Material:			
Piping Type:	Pressurized	Pressurized	Pressurized
Piping Material:	FRP (fiberglass-reinforced plastic)	FRP (fiberglass-reinforced plastic)	FRP (fiberglass-reinforced plastic)
Tank Contents:			
Tank Release Vapor Monitor Status Stage 1:			
Corrosion Protection:	Cathodic_Protection_Field_Installation Coated_Tank_steel_w_external_polyurethane_laminate	Cathodic_Protection_Field_Installation Coated_Tank_steel_w_external_polyurethane_laminate	Cathodic_Protection_Field_Installation Coated_Tank_steel_w_external_polyurethane_laminate
Piping Corrosion Protection:	External_Dielectric_Coating_Laminate_Tape_Wrap FRP_tank_or_piping_noncorrodible	External_Dielectric_Coating_Laminate_Tape_Wrap FRP_tank_or_piping_noncorrodible	External_Dielectric_Coating_Laminate_Tape_Wrap FRP_tank_or_piping_noncorrodible
Tank #:	**#4**	**#5**	**#6**
Status:	REMOVED FROM GROUND	REMOVED FROM GROUND	REMOVED FROM GROUND
Status Date:	4/30/2013	4/30/2013	11/19/1997
Capacity:	2000	2000	550
Install Date:	1/1/1980	1/1/1980	1/1/1980
Above or Below Ground Tank:	below	below	below
Unit ID:			
Construction Material:			
Piping Type:	Pressurized	Suction	Pressurized
Piping Material:	FRP (fiberglass-reinforced plastic)	FRP (fiberglass-reinforced plastic)	Steel
Tank Contents:			
Tank Release Vapor Monitor Status Stage 1:			
Corrosion Protection:	Cathodic_Protection_Field_Installation Coated_Tank_steel_w_external_polyurethane_laminate	Cathodic_Protection_Field_Installation Coated_Tank_steel_w_external_polyurethane_laminate	
Piping Corrosion Protection:	External_Dielectric_Coating_Laminate_Tape_Wrap FRP_tank_or_piping_noncorrodible	External_Dielectric_Coating_Laminate_Tape_Wrap FRP_tank_or_piping_noncorrodible	External_Dielectric_Coating_Laminate_Tape_Wrap

Banks Environmental Data, Inc. - 1601 Rio Grande, Ste. 331 - Austin, TX 78701 - 800.531.5255 P - 512.478.1433 F
www.banksenvdata.com

MapID 293: LPST - 700 W CAVALCADE ST

Map ID #293	LPST - State/Tribal Leaking Storage Tank	Source: TCEQ
LPST ID: 093901	Facility ID: 0055799	Banks ID: 093901
SOUTHLINE EQUIPMENT CO		Rel. Loc.: 0.44 miles SW
700 W CAVALCADE ST, HOUSTON, TX 77009		Elevation: 56.1 feet (+56.1)

Status:	6A-Final concurrence issued, case close	
Leak Discovery Date:	10/18/1989	
Damage Description:	soil contamination only, requires full site assessment & rap	
Leak Closure Date:	1/30/1991	
Owner Contact Name:	SOUTHLINE EQUIPMENT CO	
Facility Information from Related UST		
Facility Contact Name:	NORM ROBERTSON	
Facility Contact Phone:	7138696801	
Facility Status:	INACTIVE	
Facility Type:	FLEET REFUELING	
Number of ASTs:	0	
Number of USTs:	0	
Tank #:	**#1**	**#2**
Status:	REMOVED FROM GROUND	REMOVED FROM GROUND
Status Date:	10/16/1989	10/16/1989
Capacity:	10000	500
Install Date:	10/1/1974	4/1/1979
Above or Below Ground Tank:	below	below
Unit ID:		
Construction Material:		
Piping Type:	Suction	Gravity
Piping Material:	Steel	Steel
Tank Contents:		
Tank Release Vapor Monitor Status Stage 1:		
Corrosion Protection:		
Piping Corrosion Protection:		

Banks Environmental Data, Inc. - 1601 Rio Grande, Ste. 331 - Austin, TX 78701 - 800.531.5255 P - 512.478.1433 F
www.banksenvdata.com

MapID 295: LPST - 1902 WEBER ST

Map ID #295	LPST - State/Tribal Leaking Storage Tank	Source: TCEQ
LPST ID: 105183	Facility ID: 0023607	Banks ID: 105183
THE CECO CORP		Rel. Loc.: 0.45 miles W
1902 WEBER ST, HOUSTON, TX 77007		Elevation: 51.69 feet (+51.69)

Status:	6A-Final concurrence issued, case close	
Leak Discovery Date:	11/3/1992	
Damage Description:	minor soil contamination - does not require a rap	
Leak Closure Date:	12/21/1992	
Owner Contact Name:	CECO CORP INDUSTRIES	
Facility Information from Related UST		
Facility Contact Name:	R W WALL	
Facility Contact Phone:	7138696861	
Facility Status:	INACTIVE	
Facility Type:	FLEET REFUELING	
Number of ASTs:	0	
Number of USTs:	0	
Tank #:	**#1**	**#2**
Status:	REMOVED FROM GROUND	REMOVED FROM GROUND
Status Date:	10/26/1992	10/26/1992
Capacity:	8000	2000
Install Date:	1/1/1971	1/1/1971
Above or Below Ground Tank:	below	below
Unit ID:		
Construction Material:		
Piping Type:		
Piping Material:	Steel	Steel
Tank Contents:		
Tank Release Vapor Monitor Status Stage 1:		
Corrosion Protection:		
Piping Corrosion Protection:		

Banks Environmental Data, Inc. - 1601 Rio Grande, Ste. 331 - Austin, TX 78701 - 800.531.5255 P - 512.478.1433 F
www.banksenvdata.com

MapID 295: LPST - 1902 WEBER ST

Map ID #295	**LPST - State/Tribal Leaking Storage Tank**	**Source: TCEQ**
LPST ID: 116895	**Facility ID: NA**	**Banks ID: 116895**
TEJAS MATERIALS		Rel. Loc.: 0.45 miles W
1902 WEBER ST, HOUSTON, TX 77007		Elevation: 51.69 feet (+51.69)

Status:	6A-Final concurrence issued, case close
Leak Discovery Date:	4/5/2006
Damage Description:	no gw impacted, no apparent threats or impacts to receptors
Leak Closure Date:	12/30/2015
Owner Contact Name:	ROBERTSONS CECO CORPORATION

Banks Environmental Data, Inc. - 1601 Rio Grande, Ste. 331 - Austin, TX 78701 - 800.531.5255 P - 512.478.1433 F
www.banksenvdata.com

MapID 296: LPST - 702 HOGAN ST

Map ID #296	LPST - State/Tribal Leaking Storage Tank	Source: TCEQ
LPST ID: 107436	Facility ID: 0033398	Banks ID: 107436
FIRE STATION 9		Rel. Loc.: 0.45 miles NE
702 HOGAN ST, HOUSTON, TX 77009		Elevation: 49.17 feet (+49.17)

Status:	6A-Final concurrence issued, case close
Leak Discovery Date:	11/12/1993
Damage Description:	no gw impacted, no apparent threats or impacts to receptors
Leak Closure Date:	12/12/2001
Owner Contact Name:	CITY OF HOUSTON
Facility Information from Related UST	
Facility Contact Name:	DAVID HAGLER
Facility Contact Phone:	7132478951
Facility Status:	INACTIVE
Facility Type:	FLEET REFUELING
Number of ASTs:	0
Number of USTs:	0
Tank #:	**#1**
Status:	REMOVED FROM GROUND
Status Date:	11/10/1993
Capacity:	1000
Install Date:	1/1/1969
Above or Below Ground Tank:	below
Unit ID:	
Construction Material:	
Piping Type:	
Piping Material:	FRP (fiberglass-reinforced plastic)
Tank Contents:	
Tank Release Vapor Monitor Status Stage 1:	
Corrosion Protection:	FRP_tank_or_piping_noncorrodible
Piping Corrosion Protection:	

Banks Environmental Data, Inc. - 1601 Rio Grande, Ste. 331 - Austin, TX 78701 - 800.531.5255 P - 512.478.1433 F
www.banksenvdata.com

MapID 297: LPST - 1212 MAIN

Map ID #297	LPST - State/Tribal Leaking Storage Tank	Source: TCEQ
LPST ID: 112978	Facility ID: NA	Banks ID: 112978
HUNMBEL OIL BLDG		Rel. Loc.: 0.46 miles NE
1212 MAIN, HOUSTON, TX 77102		Elevation: 46.25 feet (+46.25)

Status:	6A-Final concurrence issued, case close
Leak Discovery Date:	1/12/1998
Damage Description:	assessment incomplete, no apparent receptors impacted
Leak Closure Date:	2/27/1998
Owner Contact Name:	HISTORIC RESTORATION INC

Banks Environmental Data, Inc. - 1601 Rio Grande, Ste. 331 - Austin, TX 78701 - 800.531.5255 P - 512.478.1433 F
www.banksenvdata.com

MapID 297: LPST - 1215 MAIN ST

Map ID #297	LPST - State/Tribal Leaking Storage Tank	Source: TCEQ
LPST ID: 117284	Facility ID: NA	Banks ID: 117284
BLOCK 272		Rel. Loc.: 0.48 miles NE
1215 MAIN ST, HOUSTON, TX 77002		Elevation: 46.6 feet (+46.6)

Status:	6A-Final concurrence issued, case close
Leak Discovery Date:	3/30/2007
Damage Description:	no gw impacted, no apparent threats or impacts to receptors
Leak Closure Date:	10/15/2008
Owner Contact Name:	HOUSTON PAVILIONS

Banks Environmental Data, Inc. - 1601 Rio Grande, Ste. 331 - Austin, TX 78701 - 800.531.5255 P - 512.478.1433 F
www.banksenvdata.com

MapID 298: LPST - 2807 TRAVIS ST

Map ID #298	LPST - State/Tribal Leaking Storage Tank	Source: TCEQ
LPST ID: 103219	Facility ID: 0062943	Banks ID: 103219
TRAVIS STREET CARPOOL		Rel. Loc.: 0.46 miles SW
2807 TRAVIS ST, HOUSTON, TX 77002		Elevation: 45.57 feet (+45.57)

Status:	6A-Final concurrence issued, case close
Leak Discovery Date:	12/13/1991
Damage Description:	gw impacted, no apparent threats or impacts to receptors
Leak Closure Date:	2/12/2004
Owner Contact Name:	SOUTHWESTERN BELL TELEPHONE LP
Facility Information from Related UST	
Facility Contact Name:	
Facility Contact Phone:	7135678701
Facility Status:	INACTIVE
Facility Type:	FLEET REFUELING
Number of ASTs:	0
Number of USTs:	0
Tank #:	**#1**
Status:	REMOVED FROM GROUND
Status Date:	12/13/1991
Capacity:	10000
Install Date:	11/1/1981
Above or Below Ground Tank:	below
Unit ID:	
Construction Material:	
Piping Type:	Pressurized
Piping Material:	FRP (fiberglass-reinforced plastic)
Tank Contents:	
Tank Release Vapor Monitor Status Stage 1:	
Corrosion Protection:	
Piping Corrosion Protection:	

Banks Environmental Data, Inc. - 1601 Rio Grande, Ste. 331 - Austin, TX 78701 - 800.531.5255 P - 512.478.1433 F
www.banksenvdata.com

MapID 300: LPST - 1100 NORTHVILLE ST

BANKS ENVIRONMENTAL DATA A DIVISION OF THE BANKS GROUP

Map ID #300	LPST - State/Tribal Leaking Storage Tank	Source: TCEQ
LPST ID: 116050	Facility ID: 0065810	Banks ID: 116050
PICK A PART AUTO WRECKING		Rel. Loc.: 0.47 miles SW
1100 NORTHVILLE ST, HOUSTON, TX 77038		Elevation: 80.87 feet (+80.87)

Status:	6A-Final concurrence issued, case close		
Leak Discovery Date:	10/28/2003		
Damage Description:	assessment incomplete, no apparent receptors impacted		
Leak Closure Date:	12/20/2004		
Owner Contact Name:	PICK A PART AUTO WRECKING INC		
Facility Information from Related UST			
Facility Contact Name:	PATTI GAZZAWAY		
Facility Contact Phone:	2814488898		
Facility Status:	ACTIVE		
Facility Type:	FLEET REFUELING		
Number of ASTs:	1		
Number of USTs:	0		
Tank #:	**#1**	**#1**	**#2**
Status:		PERM FILLED IN PLACE	PERM FILLED IN PLACE
Status Date:	7/9/2002	2/23/2004	2/23/2004
Capacity:	8000	6000	4000
Install Date:	7/9/2002	9/1/1992	9/1/1992
Above or Below Ground Tank:	above	below	below
Unit ID:	200215		
Construction Material:	Steel		
Piping Type:		Suction	Suction
Piping Material:		FRP (fiberglass-reinforced plastic)	FRP (fiberglass-reinforced plastic)
Tank Contents:	GASOLINE		
Tank Release Vapor Monitor Status Stage 1:			
Corrosion Protection:		FRP_tank_or_piping_noncorrodible	FRP_tank_or_piping_noncorrodible
Piping Corrosion Protection:			

Banks Environmental Data, Inc. - 1601 Rio Grande, Ste. 331 - Austin, TX 78701 - 800.531.5255 P - 512.478.1433 F
www.banksenvdata.com

MapID 301: LPST - 1824 SPRING ST

Map ID #301	LPST - State/Tribal Leaking Storage Tank	Source: TCEQ
LPST ID: 118328	Facility ID: 0010677	Banks ID: 118328
SPRING STREET REALTY		Rel. Loc.: 0.48 miles SW
1824 SPRING ST, HOUSTON, TX 77007		Elevation: 50.86 feet (+50.86)

Status:	6P-Final concurrence pending documentation of well plugging		
Leak Discovery Date:	4/7/2010		
Damage Description:	gw impacted, no apparent threats or impacts to receptors		
Leak Closure Date:	4/14/2011		
Owner Contact Name:	SPRING STREET REALTY CORPORATION		
Facility Information from Related UST			
Facility Contact Name:	DEBBIE MCKINLEY		
Facility Contact Phone:	7138696301		
Facility Status:	INACTIVE		
Facility Type:	FLEET REFUELING		
Number of ASTs:	0		
Number of USTs:	0		
Tank #:	**#1A**	**#1B**	**#2A**
Status:	REMOVED FROM GROUND	REMOVED FROM GROUND	REMOVED FROM GROUND
Status Date:	5/28/2010	5/9/1991	5/28/2010
Capacity:	10000	6000	10000
Install Date:	5/1/1991	1/1/1956	5/1/1991
Above or Below Ground Tank:	below	below	below
Unit ID:			
Construction Material:			
Piping Type:	Pressurized		Pressurized
Piping Material:	FRP (fiberglass-reinforced plastic)	Steel	FRP (fiberglass-reinforced plastic)
Tank Contents:			
Tank Release Vapor Monitor Status Stage 1:			
Corrosion Protection:	FRP_tank_or_piping_noncorrodible		FRP_tank_or_piping_noncorrodible
Piping Corrosion Protection:	FRP_tank_or_piping_noncorrodible Isolated_in_Open_Area_2nd_Containment		FRP_tank_or_piping_noncorrodible Isolated_in_Open_Area_2nd_Containment
Tank #:	**#2B**	**#3**	
Status:	REMOVED FROM GROUND	REMOVED FROM GROUND	
Status Date:	5/9/1991	5/9/1991	
Capacity:	7800	7300	
Install Date:	1/1/1981	1/1/1981	
Above or Below Ground Tank:	below	below	
Unit ID:			
Construction Material:			
Piping Type:			
Piping Material:	Steel	Steel	
Tank Contents:			
Tank Release Vapor Monitor Status Stage 1:			
Corrosion Protection:	FRP_tank_or_piping_noncorrodible	FRP_tank_or_piping_noncorrodible	
Piping Corrosion Protection:			

Banks Environmental Data, Inc. - 1601 Rio Grande, Ste. 331 - Austin, TX 78701 - 800.531.5255 P - 512.478.1433 F
www.banksenvdata.com

MapID 305: LPST - 1824 WASHINGTON AVE

BANKS ENVIRONMENTAL DATA A DIVISION OF THE BANKS GROUP

Map ID #305	LPST - State/Tribal Leaking Storage Tank	Source: TCEQ
LPST ID: 117689	Facility ID: 0009261	Banks ID: 117689
MERFISH SUPPLY CO		Rel. Loc.: 0.48 miles NW
1824 WASHINGTON AVE, HOUSTON, TX 77007		Elevation: 49.4 feet (+49.4)

Status:	6P-Final concurrence pending documentation of well plugging		
Leak Discovery Date:	10/5/1994		
Damage Description:	assessment incomplete, no apparent receptors impacted		
Leak Closure Date:	3/10/2009		
Owner Contact Name:	IN TOWN HOMES LTD		
Facility Information from Related UST			
Facility Contact Name:	ABE MERFISH		
Facility Contact Phone:	7138695731		
Facility Status:	INACTIVE		
Facility Type:	FLEET REFUELING		
Number of ASTs:	0		
Number of USTs:	0		
Tank #:	**#1**	**#2**	**#3**
Status:	REMOVED FROM GROUND	REMOVED FROM GROUND	REMOVED FROM GROUND
Status Date:	10/6/1994	10/6/1994	10/6/1994
Capacity:	8000	6000	6000
Install Date:	8/31/1987	8/31/1987	8/31/1987
Above or Below Ground Tank:	below	below	below
Unit ID:			
Construction Material:			
Piping Type:	Suction	Suction	Suction
Piping Material:	Steel	Steel	Steel
Tank Contents:			
Tank Release Vapor Monitor Status Stage 1:			
Corrosion Protection:			
Piping Corrosion Protection:			
Tank #:	**#4**		
Status:	REMOVED FROM GROUND		
Status Date:	10/6/1994		
Capacity:	550		
Install Date:	8/31/1987		
Above or Below Ground Tank:	below		
Unit ID:			
Construction Material:			
Piping Type:	Gravity		
Piping Material:	Steel		
Tank Contents:			
Tank Release Vapor Monitor Status Stage 1:			
Corrosion Protection:			
Piping Corrosion Protection:			

Banks Environmental Data, Inc. - 1601 Rio Grande, Ste. 331 - Austin, TX 78701 - 800.531.5255 P - 512.478.1433 F
www.banksenvdata.com

MapID 307: LPST - 10910 AIRLINE DR

BANKS ENVIRONMENTAL DATA A DIVISION OF THE BANKS GROUP

Map ID #307	LPST - State/Tribal Leaking Storage Tank	Source: TCEQ
LPST ID: 118741	Facility ID: 0032225	Banks ID: 118741
SUNMART 304		Rel. Loc.: 0.49 miles E
10910 AIRLINE DR, HOUSTON, TX 77037		Elevation: 82.2 feet (+82.2)

Status:	6A-Final concurrence issued, case close		
Leak Discovery Date:	2/6/2012		
Damage Description:	gw impact, public/domestic water supply well w/in 0.25mi		
Leak Closure Date:	10/10/2014		
Owner Contact Name:	PETROLEUM WHOLESALE LP		
Facility Information from Related UST			
Facility Contact Name:	GYANSHOR SHRESTHA		
Facility Contact Phone:	8348166448		
Facility Status:	ACTIVE		
Facility Type:	RETAIL		
Number of ASTs:	0		
Number of USTs:	1		
Tank #:	**#1A**	**#1B**	**#2A**
Status:	REMOVED FROM GROUND	REMOVED FROM GROUND	REMOVED FROM GROUND
Status Date:	3/1/2001	2/1/1994	3/1/2001
Capacity:	6000	10000	6000
Install Date:	1/1/1976	1/1/1976	1/1/1982
Above or Below Ground Tank:	below	below	below
Unit ID:			
Construction Material:			
Piping Type:		Pressurized	
Piping Material:	FRP (fiberglass-reinforced plastic)	FRP (fiberglass-reinforced plastic)	FRP (fiberglass-reinforced plastic)
Tank Contents:			
Tank Release Vapor Monitor Status Stage 1:			
Corrosion Protection:			
Piping Corrosion Protection:	FRP_tank_or_piping_noncorrodible		FRP_tank_or_piping_noncorrodible
Tank #:	**#2B**	**#3**	
Status:	REMOVED FROM GROUND	IN USE	
Status Date:	2/1/1994	2/1/1994	
Capacity:	10000	20000	
Install Date:	1/1/1976	2/1/1994	
Above or Below Ground Tank:	below	below	
Unit ID:			
Construction Material:			
Piping Type:	Pressurized	Pressurized	
Piping Material:	FRP (fiberglass-reinforced plastic)	FRP (fiberglass-reinforced plastic)	
Tank Contents:			
Tank Release Vapor Monitor Status Stage 1:			
Corrosion Protection:		Composite_Tank_steel_w_FRP_external_laminate	
Piping Corrosion Protection:		FRP_tank_or_piping_noncorrodible	

End of LPST Sites Section

Banks Environmental Data, Inc. - 1601 Rio Grande, Ste. 331 - Austin, TX 78701 - 800.531.5255 P - 512.478.1433 F
www.banksenvdata.com

MapID 2: PST - 530 W LITTLE YORK RD

BANKS ENVIRONMENTAL DATA
A DIVISION OF THE BANKS GROUP

PST - State/Tribal Storage Tank

Map ID #2	**PST - State/Tribal Storage Tank**	**Source: TCEQ**
Facility #: 0029592	**TCEQ Customer ID: 064279**	**Banks ID: 0029592**
COOK EQUIPMENT		Rel. Loc.: 0.04 miles S
530 W LITTLE YORK RD, HOUSTON, TX 77091		Elevation: 83.05 feet (+83.05)

Facility Contact Name:	MARGARET COOK	
Facility Contact Phone:	7134473418	
Facility Status:	INACTIVE	
Facility Type:	RETAIL	
Number of ASTs:	0	
Number of USTs:	0	
Tank #:	**#1**	**#2**
Status:	REMOVED FROM GROUND	PERM FILLED IN PLACE
Status Date:	1/22/1990	6/30/1977
Capacity:	2000	500
Install Date:	1/1/1978	1/1/1966
Above or Below Ground Tank:	below	below
Unit ID:		
Construction Material:		
Piping Type:		
Piping Material:		
Tank Contents:		
Tank Release Vapor Monitor Status Stage 1:		
Corrosion Protection:		
Piping Corrosion Protection:		

Banks Environmental Data, Inc. - 1601 Rio Grande, Ste. 331 - Austin, TX 78701 - 800.531.5255 P - 512.478.1433 F
www.banksenvdata.com

MapID 2: PST - 7521 NORTH FWY

BANKS ENVIRONMENTAL DATA A DIVISION OF THE BANKS GROUP

Map ID #2	PST - State/Tribal Storage Tank	Source: TCEQ
Facility #: 0055256	TCEQ Customer ID: 084891	Banks ID: 0055256
HOUSTON I 45 YARD		Rel. Loc.: 0.02 miles SE
7521 NORTH FWY, HOUSTON, TX 77037		Elevation: 82.07 feet (+82.07)

Facility Contact Name:		JACK E COGBILL
Facility Contact Phone:		7134482066
Facility Status:		INACTIVE
Facility Type:		FLEET REFUELING
Number of ASTs:		0
Number of USTs:		0
Tank #:	**#1**	
Status:		
Status Date:	12/1/1996	
Capacity:	12000	
Install Date:	1/1/1990	
Above or Below Ground Tank:	above	
Unit ID:	161740	
Construction Material:	Steel	
Piping Type:		
Piping Material:		
Tank Contents:	DIESEL	
Tank Release Vapor Monitor Status Stage 1:		
Corrosion Protection:		
Piping Corrosion Protection:		

Banks Environmental Data, Inc. - 1601 Rio Grande, Ste. 331 - Austin, TX 78701 - 800.531.5255 P - 512.478.1433 F
www.banksenvdata.com

MapID 4: PST - 1919 SMITH ST STE 200

Map ID #4	**PST - State/Tribal Storage Tank**	**Source: TCEQ**
Facility #: 0052824	**TCEQ Customer ID: 082870**	**Banks ID: 0052824**
GENERAL SERVICES ADMINISTRATION		Rel. Loc.: 0.01 miles NE
1919 SMITH ST STE 200, HOUSTON, TX 77002		Elevation: 45.84 feet (+45.84)

Facility Contact Name:		
Facility Contact Phone:		7136533075
Facility Status:		INACTIVE
Facility Type:		UNKNOWN
Number of ASTs:		0
Number of USTs:		0
Tank #:	**#TDI**	
Status:	REMOVED FROM GROUND	
Status Date:	10/21/2008	
Capacity:	550	
Install Date:	1/1/1983	
Above or Below Ground Tank:	below	
Unit ID:		
Construction Material:		
Piping Type:		
Piping Material:	Steel	
Tank Contents:		
Tank Release Vapor Monitor Status Stage 1:		
Corrosion Protection:		
Piping Corrosion Protection:		

Banks Environmental Data, Inc. - 1601 Rio Grande, Ste. 331 - Austin, TX 78701 - 800.531.5255 P - 512.478.1433 F
www.banksenvdata.com

MapID 5: PST - 33 ARTESIAN PL

Map ID #5	**PST - State/Tribal Storage Tank**	**Source: TCEQ**
Facility #: 0067220	**TCEQ Customer ID: 101663**	**Banks ID: 0067220**
HPD EMERGENCY GENERATOR		Rel. Loc.: 0.03 miles W
33 ARTESIAN PL, HOUSTON, TX 77002		Elevation: 27.72 feet (+27.72)

Facility Contact Name:		JUNE BRADLEY
Facility Contact Phone:		7132474786
Facility Status:		INACTIVE
Facility Type:		
Number of ASTs:		0
Number of USTs:		0
Tank #:	**#1**	
Status:	REMOVED FROM GROUND	
Status Date:	3/8/2015	
Capacity:	1000	
Install Date:	8/25/1995	
Above or Below Ground Tank:	below	
Unit ID:		
Construction Material:		
Piping Type:	Suction	
Piping Material:	FRP (fiberglass-reinforced plastic)	
Tank Contents:		
Tank Release Vapor Monitor Status Stage 1:		
Corrosion Protection:	FRP_tank_or_piping_noncorrodible	
Piping Corrosion Protection:	FRP_tank_or_piping_noncorrodible	

Banks Environmental Data, Inc. - 1601 Rio Grande, Ste. 331 - Austin, TX 78701 - 800.531.5255 P - 512.478.1433 F
www.banksenvdata.com

MapID 7: PST - 1703 GRAY ST

Map ID #7	PST - State/Tribal Storage Tank	Source: TCEQ
Facility #: 0071909	TCEQ Customer ID: 109409	Banks ID: 0071909
VACANT LOT-DAY BREAK COMM CTR		Rel. Loc.: 0.03 miles W
1703 GRAY ST, HOUSTON, TX 77003		Elevation: 44.7 feet (+44.7)

Facility Contact Name:	GEORGE JOHNSON	
Facility Contact Phone:	2818353711	
Facility Status:	INACTIVE	
Facility Type:		
Number of ASTs:	0	
Number of USTs:	0	
Tank #:	**#1**	**#2**
Status:	REMOVED FROM GROUND	REMOVED FROM GROUND
Status Date:	11/30/1998	11/30/1998
Capacity:	550	1000
Install Date:	8/31/1987	8/31/1987
Above or Below Ground Tank:	below	below
Unit ID:		
Construction Material:		
Piping Type:		
Piping Material:	Steel	
Tank Contents:		
Tank Release Vapor Monitor Status Stage 1:		
Corrosion Protection:		
Piping Corrosion Protection:		

Banks Environmental Data, Inc. - 1601 Rio Grande, Ste. 331 - Austin, TX 78701 - 800.531.5255 P - 512.478.1433 F
www.banksenvdata.com

MapID 8: PST - 4302 NORTH FWY

BANKS ENVIRONMENTAL DATA A DIVISION OF THE BANKS GROUP

Map ID #8	PST - State/Tribal Storage Tank	Source: TCEQ
Facility #: 0028161	TCEQ Customer ID: 075838	Banks ID: 0028161
M&B SHELL 82		Rel. Loc.: 0.03 miles SE
4302 NORTH FWY, HOUSTON, TX 77022		Elevation: 58.14 feet (+58.14)

Facility Contact Name:	MAE BOBBY		
Facility Contact Phone:	7136910053		
Facility Status:	ACTIVE		
Facility Type:	RETAIL		
Number of ASTs:	0		
Number of USTs:	4		
Tank #:	**#1**	**#2**	**#3**
Status:	IN USE	IN USE	IN USE
Status Date:	1/1/1976	1/1/1976	1/1/1976
Capacity:	12000	4000	8000
Install Date:	1/1/1976	1/1/1976	1/1/1976
Above or Below Ground Tank:	below	below	below
Unit ID:			
Construction Material:			
Piping Type:	Pressurized	Pressurized	Pressurized
Piping Material:	FRP (fiberglass-reinforced plastic)	FRP (fiberglass-reinforced plastic)	FRP (fiberglass-reinforced plastic)
Tank Contents:			
Tank Release Vapor Monitor Status Stage 1:			
Corrosion Protection:	Cathodic_Protection_Factory_Installation Cathodic_Protection_Field_Installation	Cathodic_Protection_Factory_Installation Cathodic_Protection_Field_Installation	Cathodic_Protection_Factory_Installation Cathodic_Protection_Field_Installation
Piping Corrosion Protection:	Cathodic_Protection_Factory_Installation FRP_tank_or_piping_noncorrodible Nonmetallic_flexible_piping_noncorrodible	Cathodic_Protection_Factory_Installation FRP_tank_or_piping_noncorrodible Nonmetallic_flexible_piping_noncorrodible	Cathodic_Protection_Factory_Installation FRP_tank_or_piping_noncorrodible Nonmetallic_flexible_piping_noncorrodible
Tank #:	**#4**		
Status:	IN USE		
Status Date:	1/1/1976		
Capacity:	12000		
Install Date:	1/1/1976		
Above or Below Ground Tank:	below		
Unit ID:			
Construction Material:			
Piping Type:	Pressurized		
Piping Material:	FRP (fiberglass-reinforced plastic)		
Tank Contents:			
Tank Release Vapor Monitor Status Stage 1:			
Corrosion Protection:	Cathodic_Protection_Factory_Installation Cathodic_Protection_Field_Installation		
Piping Corrosion Protection:	Cathodic_Protection_Factory_Installation FRP_tank_or_piping_noncorrodible Nonmetallic_flexible_piping_noncorrodible		

Banks Environmental Data, Inc. - 1601 Rio Grande, Ste. 331 - Austin, TX 78701 - 800.531.5255 P - 512.478.1433 F
www.banksenvdata.com

MapID 8: PST - 4324 NORTH FWY

BANKS ENVIRONMENTAL DATA A DIVISION OF THE BANKS GROUP

Map ID #8	PST - State/Tribal Storage Tank	Source: TCEQ
Facility #: 0033104	TCEQ Customer ID: 045074	Banks ID: 0033104
SHELL OILCO RETAIL FACILITY		Rel. Loc.: 0.03 miles SE
4324 NORTH FWY, HOUSTON, TX 77022		Elevation: 58.14 feet (+58.14)

Facility Contact Name:			
Facility Contact Phone:		7136912777	
Facility Status:		INACTIVE	
Facility Type:		RETAIL	
Number of ASTs:		0	
Number of USTs:		0	
Tank #:	**#1**	**#2**	**#3**
Status:	REMOVED FROM GROUND	REMOVED FROM GROUND	REMOVED FROM GROUND
Status Date:	1/31/1994	10/7/1998	10/7/1998
Capacity:	550	10000	10000
Install Date:	1/1/1968	1/1/1968	1/1/1968
Above or Below Ground Tank:	below	below	below
Unit ID:			
Construction Material:			
Piping Type:	Gravity		
Piping Material:	Steel	FRP (fiberglass-reinforced plastic)	FRP (fiberglass-reinforced plastic)
Tank Contents:			
Tank Release Vapor Monitor Status Stage 1:			
Corrosion Protection:		FRP_tank_or_piping_noncorrodible	FRP_tank_or_piping_noncorrodible
Piping Corrosion Protection:		FRP_tank_or_piping_noncorrodible	FRP_tank_or_piping_noncorrodible
Tank #:	**#4**	**#5**	**#6**
Status:	REMOVED FROM GROUND	IN USE	IN USE
Status Date:	10/7/1998	1/1/1968	1/1/1968
Capacity:	6000	44	44
Install Date:	1/1/1970	1/1/1968	1/1/1968
Above or Below Ground Tank:	below	below	below
Unit ID:			
Construction Material:			
Piping Type:			
Piping Material:	FRP (fiberglass-reinforced plastic)	Steel	Steel
Tank Contents:			
Tank Release Vapor Monitor Status Stage 1:			
Corrosion Protection:	FRP_tank_or_piping_noncorrodible		
Piping Corrosion Protection:	FRP_tank_or_piping_noncorrodible		

Banks Environmental Data, Inc. - 1601 Rio Grande, Ste. 331 - Austin, TX 78701 - 800.531.5255 P - 512.478.1433 F
www.banksenvdata.com

MapID 9: PST - 5716 NORTH FWY

Map ID #9	PST - State/Tribal Storage Tank	Source: TCEQ
Facility #: 0046493	TCEQ Customer ID: 039924	Banks ID: 0046493
TEXACO 231		Rel. Loc.: 0.03 miles NW
5716 NORTH FWY, HOUSTON, TX 77076		Elevation: 70.23 feet (+70.23)

Facility Contact Name:	MAMUN FARUQUE		
Facility Contact Phone:	8325128835		
Facility Status:	ACTIVE		
Facility Type:	RETAIL		
Number of ASTs:	0		
Number of USTs:	4		
Tank #:	**#1**	**#2**	**#3**
Status:	IN USE	IN USE	TEMP OUT OF SERVICE
Status Date:	1/1/1980	1/1/1980	2/10/2010
Capacity:	7600	8000	5000
Install Date:	1/1/1980	1/1/1980	1/1/1980
Above or Below Ground Tank:	below	below	below
Unit ID:			
Construction Material:			
Piping Type:	Pressurized	Pressurized	Pressurized
Piping Material:	FRP (fiberglass-reinforced plastic)	FRP (fiberglass-reinforced plastic)	FRP (fiberglass-reinforced plastic)
Tank Contents:			
Tank Release Vapor Monitor Status Stage 1:			
Corrosion Protection:	FRP_tank_or_piping_noncorrodible	FRP_tank_or_piping_noncorrodible	FRP_tank_or_piping_noncorrodible
Piping Corrosion Protection:	FRP_tank_or_piping_noncorrodible	FRP_tank_or_piping_noncorrodible	FRP_tank_or_piping_noncorrodible
Tank #:	**#4**		
Status:	IN USE		
Status Date:	1/1/1982		
Capacity:	12000		
Install Date:	1/1/1982		
Above or Below Ground Tank:	below		
Unit ID:			
Construction Material:			
Piping Type:	Pressurized		
Piping Material:	FRP (fiberglass-reinforced plastic)		
Tank Contents:			
Tank Release Vapor Monitor Status Stage 1:			
Corrosion Protection:	FRP_tank_or_piping_noncorrodible		
Piping Corrosion Protection:	FRP_tank_or_piping_noncorrodible		

MapID 9: PST - 5802 NORTH FWY

Map ID #9	PST - State/Tribal Storage Tank	Source: TCEQ
Facility #: 0033121	TCEQ Customer ID: 045090	Banks ID: 0033121
SHELL RETAIL FACILITY		Rel. Loc.: 0.03 miles NW
5802 NORTH FWY, HOUSTON, TX 77076		Elevation: 69.78 feet (+69.78)

Facility Contact Name:	GEORGE CARTWRIGHT		
Facility Contact Phone:	2816550090		
Facility Status:	INACTIVE		
Facility Type:	RETAIL		
Number of ASTs:	0		
Number of USTs:	0		
Tank #:	**#1**	**#2**	**#3**
Status:	REMOVED FROM GROUND	REMOVED FROM GROUND	REMOVED FROM GROUND
Status Date:	3/19/2003	3/19/2003	3/19/2003
Capacity:	10000	10000	10000
Install Date:	1/1/1985	1/1/1985	1/1/1985
Above or Below Ground Tank:	below	below	below
Unit ID:			
Construction Material:			
Piping Type:	Pressurized	Pressurized	Pressurized
Piping Material:	FRP (fiberglass-reinforced plastic)	FRP (fiberglass-reinforced plastic)	FRP (fiberglass-reinforced plastic)
Tank Contents:			
Tank Release Vapor Monitor Status Stage 1:			
Corrosion Protection:	FRP_tank_or_piping_noncorrodible	FRP_tank_or_piping_noncorrodible	FRP_tank_or_piping_noncorrodible
Piping Corrosion Protection:	FRP_tank_or_piping_noncorrodible Isolated_in_Open_Area_2nd_Containment	FRP_tank_or_piping_noncorrodible Isolated_in_Open_Area_2nd_Containment	FRP_tank_or_piping_noncorrodible Isolated_in_Open_Area_2nd_Containment
Tank #:	**#4**	**#5**	
Status:	IN USE	IN USE	
Status Date:	1/1/1966	1/1/1966	
Capacity:	44	44	
Install Date:	1/1/1966	1/1/1966	
Above or Below Ground Tank:	below	below	
Unit ID:			
Construction Material:			
Piping Type:			
Piping Material:	Steel	Steel	
Tank Contents:			
Tank Release Vapor Monitor Status Stage 1:			
Corrosion Protection:			
Piping Corrosion Protection:			

Banks Environmental Data, Inc. - 1601 Rio Grande, Ste. 331 - Austin, TX 78701 - 800.531.5255 P - 512.478.1433 F
www.banksenvdata.com

MapID 10: PST - 237 CAVALCADE ST

Map ID #10	PST - State/Tribal Storage Tank	Source: TCEQ
Facility #: 0037924	TCEQ Customer ID: 060900	Banks ID: 0037924
STOP N GO MARKETS 898		Rel. Loc.: 0.03 miles N
237 CAVALCADE ST, HOUSTON, TX 77009		Elevation: 45.64 feet (+45.64)

Facility Contact Name:	W CALVERT	
Facility Contact Phone:	7138632462	
Facility Status:	INACTIVE	
Facility Type:	RETAIL	
Number of ASTs:	0	
Number of USTs:	0	
Tank #:	**#1**	**#2**
Status:	PERM FILLED IN PLACE	PERM FILLED IN PLACE
Status Date:	1/30/1986	1/30/1986
Capacity:	8000	8000
Install Date:	1/1/1973	1/1/1973
Above or Below Ground Tank:	below	below
Unit ID:		
Construction Material:		
Piping Type:		
Piping Material:	Steel	Steel
Tank Contents:		
Tank Release Vapor Monitor Status Stage 1:		
Corrosion Protection:		
Piping Corrosion Protection:		

Banks Environmental Data, Inc. - 1601 Rio Grande, Ste. 331 - Austin, TX 78701 - 800.531.5255 P - 512.478.1433 F
www.banksenvdata.com

MapID 11: PST - 1400 GRAY ST

Map ID #11	**PST - State/Tribal Storage Tank**	**Source: TCEQ**
Facility #: 0084365	**TCEQ Customer ID: 129273**	**Banks ID: 0084365**
CITY BLOCK 437		Rel. Loc.: 0.03 miles W
1400 GRAY ST, HOUSTON, TX 77002		Elevation: 45.89 feet (+45.89)

Facility Contact Name:	
Facility Contact Phone:	
Facility Status:	PENDING
Facility Type:	
Number of ASTs:	0
Number of USTs:	0

Banks Environmental Data, Inc. - 1601 Rio Grande, Ste. 331 - Austin, TX 78701 - 800.531.5255 P - 512.478.1433 F
www.banksenvdata.com

MapID 12: PST - 2528 NORTH FWY

BANKS ENVIRONMENTAL DATA A DIVISION OF THE BANKS GROUP

Map ID #12	PST - State/Tribal Storage Tank	Source: TCEQ
Facility #: 0029282	TCEQ Customer ID: 063694	Banks ID: 0029282
CITGO 4450 I-45		Rel. Loc.: 0.03 miles S
2528 NORTH FWY, HOUSTON, TX 77009		Elevation: 48.03 feet (+48.03)

Facility Contact Name:		JEFF TUR	
Facility Contact Phone:		3618842463	
Facility Status:		ACTIVE	
Facility Type:		RETAIL	
Number of ASTs:		0	
Number of USTs:		3	
Tank #:	**#1**	**#1AA**	**#1AB**
Status:	IN USE	REMOVED FROM GROUND	REMOVED FROM GROUND
Status Date:	1/1/1994	1/14/1994	3/31/1987
Capacity:	11849	10000	6000
Install Date:	1/1/1994	4/1/1987	1/1/1964
Above or Below Ground Tank:	below	below	below
Unit ID:			
Construction Material:			
Piping Type:	Pressurized		
Piping Material:	FRP (fiberglass-reinforced plastic)	FRP (fiberglass-reinforced plastic)	
Tank Contents:			
Tank Release Vapor Monitor Status Stage 1:			
Corrosion Protection:	FRP_tank_or_piping_noncorrodible	FRP_tank_or_piping_noncorrodible	
Piping Corrosion Protection:	FRP_tank_or_piping_noncorrodible		
Tank #:	**#2**	**#2AA**	**#2AB**
Status:	IN USE	REMOVED FROM GROUND	REMOVED FROM GROUND
Status Date:	1/1/1994	1/14/1994	3/31/1987
Capacity:	11849	10000	6000
Install Date:	1/1/1994	4/1/1987	1/1/1964
Above or Below Ground Tank:	below	below	below
Unit ID:			
Construction Material:			
Piping Type:	Pressurized		
Piping Material:	FRP (fiberglass-reinforced plastic)	FRP (fiberglass-reinforced plastic)	
Tank Contents:			
Tank Release Vapor Monitor Status Stage 1:			
Corrosion Protection:	FRP_tank_or_piping_noncorrodible	FRP_tank_or_piping_noncorrodible	
Piping Corrosion Protection:	FRP_tank_or_piping_noncorrodible		
Tank #:	**#3**	**#3AA**	**#3AB**
Status:	IN USE	REMOVED FROM GROUND	REMOVED FROM GROUND
Status Date:	1/1/1994	1/14/1994	3/31/1987
Capacity:	11849	10000	6000
Install Date:	1/1/1994	4/1/1987	1/1/1964
Above or Below Ground Tank:	below	below	below
Unit ID:			
Construction Material:			
Piping Type:	Pressurized		
Piping Material:	FRP (fiberglass-reinforced plastic)	FRP (fiberglass-reinforced plastic)	
Tank Contents:			
Tank Release Vapor Monitor Status Stage 1:			
Corrosion Protection:	FRP_tank_or_piping_noncorrodible	FRP_tank_or_piping_noncorrodible	
Piping Corrosion Protection:	FRP_tank_or_piping_noncorrodible		
Tank #:	**#4**		
Status:	REMOVED FROM GROUND		
Status Date:	3/31/1987		
Capacity:	8000		
Install Date:	1/1/1979		

MapID 12: PST - 2528 NORTH FWY

Continued from Previous Page

Above or Below Ground Tank:	below
Unit ID:	
Construction Material:	
Piping Type:	
Piping Material:	
Tank Contents:	
Tank Release Vapor Monitor Status Stage 1:	
Corrosion Protection:	
Piping Corrosion Protection:	

Banks Environmental Data, Inc. - 1601 Rio Grande, Ste. 331 - Austin, TX 78701 - 800.531.5255 P - 512.478.1433 F
www.banksenvdata.com

MapID 12: PST - 2536 NORTH FWY

BANKS ENVIRONMENTAL DATA
A DIVISION OF THE BANKS GROUP

Map ID #12	PST - State/Tribal Storage Tank	Source: TCEQ
Facility #: 0056600	TCEQ Customer ID: 086458	Banks ID: 0056600
VACANT LOT		Rel. Loc.: 0.03 miles S
2536 NORTH FWY, HOUSTON, TX 77009		Elevation: 47.95 feet (+47.95)

Facility Contact Name:	GREG HOWARD	
Facility Contact Phone:	8004869467	
Facility Status:	INACTIVE	
Facility Type:		
Number of ASTs:	0	
Number of USTs:	0	
Tank #:	**#1**	**#2**
Status:	REMOVED FROM GROUND	REMOVED FROM GROUND
Status Date:	12/21/1991	12/21/1991
Capacity:		
Install Date:	8/31/1987	8/31/1987
Above or Below Ground Tank:	below	below
Unit ID:		
Construction Material:		
Piping Type:		
Piping Material:	Steel	Steel
Tank Contents:		
Tank Release Vapor Monitor Status Stage 1:		
Corrosion Protection:		
Piping Corrosion Protection:		

Banks Environmental Data, Inc. - 1601 Rio Grande, Ste. 331 - Austin, TX 78701 - 800.531.5255 P - 512.478.1433 F
www.banksenvdata.com

MapID 13: PST - 1100 ELDER ST

Map ID #13	**PST - State/Tribal Storage Tank**	**Source: TCEQ**
Facility #: 0063438	**TCEQ Customer ID: 094383**	**Banks ID: 0063438**
HOUSTON POLICE DEPARTMENT		Rel. Loc.: 0.08 miles NW
1100 ELDER ST, HOUSTON, TX 77007		Elevation: 45.87 feet (+45.87)

Facility Contact Name:		JOHN OVERMAN
Facility Contact Phone:		8136888080
Facility Status:		INACTIVE
Facility Type:		
Number of ASTs:		0
Number of USTs:		0
Tank #:	**#1**	
Status:	REMOVED FROM GROUND	
Status Date:	7/27/1992	
Capacity:		
Install Date:	8/31/1987	
Above or Below Ground Tank:	below	
Unit ID:		
Construction Material:		
Piping Type:		
Piping Material:		
Tank Contents:		
Tank Release Vapor Monitor Status Stage 1:		
Corrosion Protection:		
Piping Corrosion Protection:		

Banks Environmental Data, Inc. - 1601 Rio Grande, Ste. 331 - Austin, TX 78701 - 800.531.5255 P - 512.478.1433 F
www.banksenvdata.com

MapID 15: PST - 1333 CROSSTIMBERS ST

BANKS ENVIRONMENTAL DATA A DIVISION OF THE BANKS GROUP

Map ID #15	PST - State/Tribal Storage Tank	Source: TCEQ
Facility #: 0026344	TCEQ Customer ID: 048191	Banks ID: 0026344
CROSSTIMBERS STAR FUELS		Rel. Loc.: 0.03 miles NW
1333 CROSSTIMBERS ST, HOUSTON, TX 77022		Elevation: 57.92 feet (+57.92)

Facility Contact Name:		LARRY ELLISOR	
Facility Contact Phone:		7134103342	
Facility Status:		ACTIVE	
Facility Type:		RETAIL	
Number of ASTs:		0	
Number of USTs:		3	
Tank #:	**#1**	**#1A**	**#2**
Status:	IN USE	REMOVED FROM GROUND	IN USE
Status Date:	2/1/1986	1/1/1986	2/1/1986
Capacity:	8000	6000	10000
Install Date:	2/1/1986	1/1/1972	2/1/1986
Above or Below Ground Tank:	below	below	below
Unit ID:			
Construction Material:			
Piping Type:	Pressurized		Pressurized
Piping Material:	FRP (fiberglass-reinforced plastic)	Steel	FRP (fiberglass-reinforced plastic)
Tank Contents:			
Tank Release Vapor Monitor Status Stage 1:			
Corrosion Protection:	FRP_tank_or_piping_noncorrodible		FRP_tank_or_piping_noncorrodible
Piping Corrosion Protection:	FRP_tank_or_piping_noncorrodible		FRP_tank_or_piping_noncorrodible
Tank #:	**#2A**	**#3**	**#3A**
Status:	REMOVED FROM GROUND	IN USE	REMOVED FROM GROUND
Status Date:	1/1/1986	2/1/1986	1/1/1986
Capacity:	8000	12000	8000
Install Date:	1/1/1972	2/1/1986	1/1/1972
Above or Below Ground Tank:	below	below	below
Unit ID:			
Construction Material:			
Piping Type:		Pressurized	
Piping Material:	Steel	FRP (fiberglass-reinforced plastic)	Steel
Tank Contents:			
Tank Release Vapor Monitor Status Stage 1:			
Corrosion Protection:		FRP_tank_or_piping_noncorrodible	
Piping Corrosion Protection:		FRP_tank_or_piping_noncorrodible	
Tank #:	**#4**		
Status:	REMOVED FROM GROUND		
Status Date:	1/1/1986		
Capacity:	1000		
Install Date:	1/1/1972		
Above or Below Ground Tank:	below		
Unit ID:			
Construction Material:			
Piping Type:			
Piping Material:	Steel		
Tank Contents:			
Tank Release Vapor Monitor Status Stage 1:			
Corrosion Protection:			
Piping Corrosion Protection:			

Banks Environmental Data, Inc. - 1601 Rio Grande, Ste. 331 - Austin, TX 78701 - 800.531.5255 P - 512.478.1433 F
www.banksenvdata.com

MapID 15: PST - 1336 CROSSTIMBERS ST

BANKS ENVIRONMENTAL DATA A DIVISION OF THE BANKS GROUP

Map ID #15	PST - State/Tribal Storage Tank	Source: TCEQ
Facility #: 0017148	TCEQ Customer ID: 085992	Banks ID: 0017148
TIMEWISE FOODSTORE 007 00		Rel. Loc.: 0.04 miles W
1336 CROSSTIMBERS ST, HOUSTON, TX 77022		Elevation: 58.12 feet (+58.12)

Facility Contact Name:	LOGAN KELLY		
Facility Contact Phone:	7137892018		
Facility Status:	ACTIVE		
Facility Type:	RETAIL		
Number of ASTs:	0		
Number of USTs:	5		
Tank #:	**#1**	**#2**	**#3**
Status:	IN USE	IN USE	IN USE
Status Date:	1/1/1983	1/1/1968	1/1/1968
Capacity:	12000	10000	10000
Install Date:	1/1/1983	1/1/1968	1/1/1968
Above or Below Ground Tank:	below	below	below
Unit ID:			
Construction Material:			
Piping Type:	Pressurized	Pressurized	Pressurized
Piping Material:	FRP (fiberglass-reinforced plastic)	FRP (fiberglass-reinforced plastic)	FRP (fiberglass-reinforced plastic)
Tank Contents:			
Tank Release Vapor Monitor Status Stage 1:			
Corrosion Protection:	FRP_tank_or_piping_noncorrodible	Cathodic_Protection_Field_Installation	Cathodic_Protection_Field_Installation
Piping Corrosion Protection:	FRP_tank_or_piping_noncorrodible	FRP_tank_or_piping_noncorrodible	FRP_tank_or_piping_noncorrodible
Tank #:	**#4**	**#5**	**#5A**
Status:	IN USE	IN USE	REMOVED FROM GROUND
Status Date:	1/1/1968	1/1/1968	1/1/1983
Capacity:	10000	10000	10000
Install Date:	1/1/1968	1/1/1968	1/1/1968
Above or Below Ground Tank:	below	below	below
Unit ID:			
Construction Material:			
Piping Type:	Pressurized	Pressurized	
Piping Material:	FRP (fiberglass-reinforced plastic)	FRP (fiberglass-reinforced plastic)	FRP (fiberglass-reinforced plastic)
Tank Contents:			
Tank Release Vapor Monitor Status Stage 1:			
Corrosion Protection:	Cathodic_Protection_Field_Installation	Cathodic_Protection_Field_Installation	
Piping Corrosion Protection:	FRP_tank_or_piping_noncorrodible	FRP_tank_or_piping_noncorrodible	FRP_tank_or_piping_noncorrodible

Banks Environmental Data, Inc. - 1601 Rio Grande, Ste. 331 - Austin, TX 78701 - 800.531.5255 P - 512.478.1433 F
www.banksenvdata.com

MapID 15: PST - 1336 CROSSTIMBERS ST

Historical Record - Site does not appear in current listing of source data

Map ID #15	**PST - State/Tribal Storage Tank**	**Source: TCEQ**
Facility #: 0017147	**TCEQ Customer ID: 055615**	**Banks ID: 0017147**
TIMEWISE FOOD STORE 701		Rel. Loc.: 0.04 miles W
1336 CROSSTIMBERS ST, HOUSTON, TX 77022		Elevation: 58.12 feet (+58.12)

Facility Contact Name:		S J GRISELL
Facility Contact Phone:		7137892018
Facility Status:		ACTIVE
Facility Type:		RETAIL
Number of ASTs:		0
Number of USTs:		1
Tank #:	**#1**	
Status:	IN USE	
Status Date:	1/1/1983	
Capacity:	12000	
Install Date:	1/1/1983	
Above or Below Ground Tank:	below	
Unit ID:		
Construction Material:		
Piping Type:	Pressurized	
Piping Material:	FRP (fiberglass-reinforced plastic)	
Tank Contents:		
Tank Release Vapor Monitor Status Stage 1:		
Corrosion Protection:	FRP_tank_or_piping_noncorrodible	
Piping Corrosion Protection:	FRP_tank_or_piping_noncorrodible	

Banks Environmental Data, Inc. - 1601 Rio Grande, Ste. 331 - Austin, TX 78701 - 800.531.5255 P - 512.478.1433 F
www.banksenvdata.com

MapID 16: PST - 5610 NORTH FWY

BANKS ENVIRONMENTAL DATA A DIVISION OF THE BANKS GROUP

Map ID #16	PST - State/Tribal Storage Tank	Source: TCEQ
Facility #: 0038989	TCEQ Customer ID: 069914	Banks ID: 0038989
NORTHTOWN SERVICE CENTER		Rel. Loc.: 0.04 miles NW
5610 NORTH FWY, HOUSTON, TX 77076		Elevation: 68.16 feet (+68.16)

Facility Contact Name:			
Facility Contact Phone:	7136992894		
Facility Status:	INACTIVE		
Facility Type:	UNKNOWN		
Number of ASTs:	0		
Number of USTs:	0		
Tank #:	**#1**	**#2**	**#3**
Status:	REMOVED FROM GROUND	REMOVED FROM GROUND	REMOVED FROM GROUND
Status Date:	12/22/1998	12/22/1998	12/22/1998
Capacity:	3000	4000	3000
Install Date:	1/1/1974	1/1/1974	1/1/1974
Above or Below Ground Tank:	below	below	below
Unit ID:			
Construction Material:			
Piping Type:			
Piping Material:	Steel	Steel	Steel
Tank Contents:			
Tank Release Vapor Monitor Status Stage 1:			
Corrosion Protection:			
Piping Corrosion Protection:			
Tank #:	**#4**	**#5**	
Status:	REMOVED FROM GROUND	REMOVED FROM GROUND	
Status Date:	12/22/1998	12/22/1998	
Capacity:	8000	560	
Install Date:	1/1/1974	1/1/1974	
Above or Below Ground Tank:	below	below	
Unit ID:			
Construction Material:			
Piping Type:			
Piping Material:	Steel	Steel	
Tank Contents:			
Tank Release Vapor Monitor Status Stage 1:			
Corrosion Protection:			
Piping Corrosion Protection:			

Banks Environmental Data, Inc. - 1601 Rio Grande, Ste. 331 - Austin, TX 78701 - 800.531.5255 P - 512.478.1433 F
www.banksenvdata.com

MapID 17: PST - 5402 NORTH FWY

Map ID #17	PST - State/Tribal Storage Tank	Source: TCEQ
Facility #: 0026222	TCEQ Customer ID: 048081	Banks ID: 0026222
TIMEWISE EXXON 841		Rel. Loc.: 0.04 miles NW
5402 NORTH FWY, HOUSTON, TX 77076		Elevation: 65.98 feet (+65.98)

Facility Contact Name:	J BRANDON DUJKA		
Facility Contact Phone:	7132433486		
Facility Status:	ACTIVE		
Facility Type:	RETAIL		
Number of ASTs:	0		
Number of USTs:	3		
Tank #:	**#1**	**#2**	**#3**
Status:	IN USE	IN USE	IN USE
Status Date:	1/1/1980	1/1/1980	1/1/1980
Capacity:	8000	10000	10000
Install Date:	1/1/1980	1/1/1980	1/1/1980
Above or Below Ground Tank:	below	below	below
Unit ID:			
Construction Material:			
Piping Type:	Pressurized	Pressurized	Pressurized
Piping Material:	FRP (fiberglass-reinforced plastic)	FRP (fiberglass-reinforced plastic)	FRP (fiberglass-reinforced plastic)
Tank Contents:			
Tank Release Vapor Monitor Status Stage 1:			
Corrosion Protection:	FRP_tank_or_piping_noncorrodible	FRP_tank_or_piping_noncorrodible	FRP_tank_or_piping_noncorrodible
Piping Corrosion Protection:	FRP_tank_or_piping_noncorrodible	FRP_tank_or_piping_noncorrodible	FRP_tank_or_piping_noncorrodible

MapID 18: PST - 10 STOKES ST

Map ID #18	**PST - State/Tribal Storage Tank**	**Source: TCEQ**
Facility #: 0089125	**TCEQ Customer ID: 134239**	**Banks ID: 0089125**
ENTERPRISE COMMERCIAL PAVING		Rel. Loc.: 0.04 miles SE
10 STOKES ST, HOUSTON, TX 77022		Elevation: 58.71 feet (+58.71)

Facility Contact Name:		
Facility Contact Phone:		
Facility Status:		ACTIVE
Facility Type:		FLEET REFUELING
Number of ASTs:		1
Number of USTs:		
Tank #:	**#1**	
Status:		
Status Date:	3/31/2017	
Capacity:	2000	
Install Date:	3/31/2017	
Above or Below Ground Tank:	above	
Unit ID:	222316	
Construction Material:		
Piping Type:		
Piping Material:		
Tank Contents:	DIESEL	
Tank Release Vapor Monitor Status Stage 1:	EXEMPT BY TCEQ RULE	
Corrosion Protection:		
Piping Corrosion Protection:		

Banks Environmental Data, Inc. - 1601 Rio Grande, Ste. 331 - Austin, TX 78701 - 800.531.5255 P - 512.478.1433 F
www.banksenvdata.com

MapID 19: PST - 9350 NORTH FWY

BANKS ENVIRONMENTAL DATA A DIVISION OF THE BANKS GROUP

Map ID #19	PST - State/Tribal Storage Tank	Source: TCEQ
Facility #: 0023104	TCEQ Customer ID: 080651	Banks ID: 0023104
STAR STOP 48		Rel. Loc.: 0.04 miles SE
9350 NORTH FWY, HOUSTON, TX 77037		Elevation: 76.69 feet (+76.69)

Facility Contact Name:	SUNNY PANJWANI		
Facility Contact Phone:	7137814610		
Facility Status:	ACTIVE		
Facility Type:	RETAIL		
Number of ASTs:	0		
Number of USTs:	3		
Tank #:	**#1**	**#2**	**#3**
Status:	REMOVED FROM GROUND	REMOVED FROM GROUND	REMOVED FROM GROUND
Status Date:	5/25/2004	5/25/2004	5/25/2004
Capacity:	12000	10000	8000
Install Date:	1/1/1983	1/1/1983	1/1/1983
Above or Below Ground Tank:	below	below	below
Unit ID:			
Construction Material:			
Piping Type:			
Piping Material:	FRP (fiberglass-reinforced plastic)	FRP (fiberglass-reinforced plastic)	FRP (fiberglass-reinforced plastic)
Tank Contents:			
Tank Release Vapor Monitor Status Stage 1:			
Corrosion Protection:			
Piping Corrosion Protection:			
Tank #:	**#4**	**#5**	**#6**
Status:	REMOVED FROM GROUND	REMOVED FROM GROUND	IN USE
Status Date:	5/25/2004	5/25/2004	7/10/2010
Capacity:	550	10000	25000
Install Date:	1/1/1983	1/1/1980	7/10/2010
Above or Below Ground Tank:	below	below	below
Unit ID:			
Construction Material:			
Piping Type:			Pressurized
Piping Material:	FRP (fiberglass-reinforced plastic)	FRP (fiberglass-reinforced plastic)	Nonmetallic Flexible Piping
Tank Contents:			
Tank Release Vapor Monitor Status Stage 1:			
Corrosion Protection:			External_Dielectric_Coating_Laminate_Tape_Wrap FRP_tank_or_piping_noncorrodible
Piping Corrosion Protection:			Nonmetallic_flexible_piping_noncorrodible Isolated_in_Open_Area_2nd_Containment
Tank #:	**#7**	**#8**	
Status:	IN USE	IN USE	
Status Date:	7/10/2010	7/10/2010	
Capacity:	12000	8000	
Install Date:	7/10/2010	7/10/2010	
Above or Below Ground Tank:	below	below	
Unit ID:			
Construction Material:			
Piping Type:	Pressurized	Pressurized	
Piping Material:	Nonmetallic Flexible Piping	Nonmetallic Flexible Piping	
Tank Contents:			
Tank Release Vapor Monitor Status Stage 1:			
Corrosion Protection:	External_Dielectric_Coating_Laminate_Tape_Wrap FRP_tank_or_piping_noncorrodible	External_Dielectric_Coating_Laminate_Tape_Wrap FRP_tank_or_piping_noncorrodible	
Piping Corrosion Protection:	Nonmetallic_flexible_piping_noncorrodible Isolated_in_Open_Area_2nd_Containment	Nonmetallic_flexible_piping_noncorrodible Isolated_in_Open_Area_2nd_Containment	

Banks Environmental Data, Inc. - 1601 Rio Grande, Ste. 331 - Austin, TX 78701 - 800.531.5255 P - 512.478.1433 F
www.banksenvdata.com

MapID 19: PST - 9404 NORTH FWY

Map ID #19	PST - State/Tribal Storage Tank	Source: TCEQ
Facility #: 0066798	TCEQ Customer ID: 100539	Banks ID: 0066798
EASTMOUNT HOUSTON TEXACO		Rel. Loc.: 0.04 miles E
9404 NORTH FWY, HOUSTON, TX 77037		Elevation: 79.46 feet (+79.46)

Facility Contact Name:		GYANSHOR SHRESTHA
Facility Contact Phone:		8328166448
Facility Status:		ACTIVE
Facility Type:		RETAIL
Number of ASTs:		0
Number of USTs:		1
Tank #:	**#1**	
Status:	IN USE	
Status Date:	3/19/1995	
Capacity:	20000	
Install Date:	3/19/1995	
Above or Below Ground Tank:	below	
Unit ID:		
Construction Material:		
Piping Type:	Pressurized	
Piping Material:	Nonmetallic Flexible Piping	
Tank Contents:		
Tank Release Vapor Monitor Status Stage 1:		
Corrosion Protection:	Composite_Tank_steel_w_FRP_external_laminate	
Piping Corrosion Protection:	FRP_tank_or_piping_noncorrodible	

Banks Environmental Data, Inc. - 1601 Rio Grande, Ste. 331 - Austin, TX 78701 - 800.531.5255 P - 512.478.1433 F
www.banksenvdata.com

MapID 20: PST - 6912 NORTH FWY

Map ID #20	PST - State/Tribal Storage Tank	Source: TCEQ
Facility #: 0057448	TCEQ Customer ID: 087660	Banks ID: 0057448
RUTH JACOBS		Rel. Loc.: 0.04 miles N
6912 NORTH FWY, HOUSTON, TX 77076		Elevation: 78.26 feet (+78.26)

Facility Contact Name:		
Facility Contact Phone:	7136220554	
Facility Status:	INACTIVE	
Facility Type:		
Number of ASTs:	0	
Number of USTs:	0	
Tank #:	**#1**	**#2**
Status:	PERM FILLED IN PLACE	PERM FILLED IN PLACE
Status Date:	8/31/1987	8/31/1987
Capacity:		
Install Date:	8/31/1987	8/31/1987
Above or Below Ground Tank:	below	below
Unit ID:		
Construction Material:		
Piping Type:		
Piping Material:		
Tank Contents:		
Tank Release Vapor Monitor Status Stage 1:		
Corrosion Protection:		
Piping Corrosion Protection:		

Banks Environmental Data, Inc. - 1601 Rio Grande, Ste. 331 - Austin, TX 78701 - 800.531.5255 P - 512.478.1433 F
www.banksenvdata.com

MapID 20: PST - 6914 NORTH FWY

Map ID #20	PST - State/Tribal Storage Tank	Source: TCEQ
Facility #: 0035307	TCEQ Customer ID: 060806	Banks ID: 0035307
STOP N GO 6914 NORTH FWY		Rel. Loc.: 0.05 miles N
6914 NORTH FWY, HOUSTON, TX 77076		Elevation: 78.65 feet (+78.65)

Facility Contact Name:	RJ AMASS		
Facility Contact Phone:	7134680711		
Facility Status:	INACTIVE		
Facility Type:	RETAIL		
Number of ASTs:	0		
Number of USTs:	0		
Tank #:	**#1**	**#2**	**#3**
Status:	REMOVED FROM GROUND	REMOVED FROM GROUND	REMOVED FROM GROUND
Status Date:	3/1/1991	3/1/1991	3/1/1991
Capacity:	10000	10000	10000
Install Date:	1/1/1979	1/1/1979	1/1/1979
Above or Below Ground Tank:	below	below	below
Unit ID:			
Construction Material:			
Piping Type:			
Piping Material:	Steel	Steel	Steel
Tank Contents:			
Tank Release Vapor Monitor Status Stage 1:			
Corrosion Protection:			
Piping Corrosion Protection:			

Banks Environmental Data, Inc. - 1601 Rio Grande, Ste. 331 - Austin, TX 78701 - 800.531.5255 P - 512.478.1433 F
www.banksenvdata.com

MapID 21: PST - 2121 MAIN ST

Map ID #21	PST - State/Tribal Storage Tank	Source: TCEQ
Facility #: 0065384	TCEQ Customer ID: 039624	Banks ID: 0065384
GREYHOUND LINES		Rel. Loc.: 0.09 miles SW
2121 MAIN ST, HOUSTON, TX 77002		Elevation: 45.96 feet (+45.96)

Facility Contact Name:	GILDA BREWTON	
Facility Contact Phone:	7137596570	
Facility Status:	ACTIVE	
Facility Type:	FLEET REFUELING	
Number of ASTs:	0	
Number of USTs:	2	
Tank #:	**#1**	**#2**
Status:	IN USE	IN USE
Status Date:	10/1/1993	10/1/1993
Capacity:	12000	12000
Install Date:	10/1/1993	10/1/1993
Above or Below Ground Tank:	below	below
Unit ID:		
Construction Material:		
Piping Type:	Pressurized	Pressurized
Piping Material:	Nonmetallic Flexible Piping	Nonmetallic Flexible Piping
Tank Contents:		
Tank Release Vapor Monitor Status Stage 1:		
Corrosion Protection:	Composite_Tank_steel_w_FRP_external_laminate	Composite_Tank_steel_w_FRP_external_laminate
Piping Corrosion Protection:	FRP_tank_or_piping_noncorrodible Nonmetallic_flexible_piping_noncorrodible	FRP_tank_or_piping_noncorrodible Nonmetallic_flexible_piping_noncorrodible

Banks Environmental Data, Inc. - 1601 Rio Grande, Ste. 331 - Austin, TX 78701 - 800.531.5255 P - 512.478.1433 F
www.banksenvdata.com

MapID 21: PST - 2101 TRAVIS ST

Map ID #21	**PST - State/Tribal Storage Tank**	**Source: TCEQ**
Facility #: 0001367	**TCEQ Customer ID: 086235**	**Banks ID: 0001367**
ENTERPRISE RENT-A-CAR		Rel. Loc.: 0.08 miles W
2101 TRAVIS ST, HOUSTON, TX 77002		Elevation: 46.15 feet (+46.15)

Facility Contact Name:		
Facility Contact Phone:		7134671700
Facility Status:		INACTIVE
Facility Type:		UNKNOWN
Number of ASTs:		0
Number of USTs:		0
Tank #:	**#1**	
Status:	REMOVED FROM GROUND	
Status Date:	3/1/1989	
Capacity:	800	
Install Date:	8/31/1987	
Above or Below Ground Tank:	below	
Unit ID:		
Construction Material:		
Piping Type:		
Piping Material:		
Tank Contents:		
Tank Release Vapor Monitor Status Stage 1:		
Corrosion Protection:		
Piping Corrosion Protection:		

MapID 21: PST - 2100 MAIN ST

Map ID #21	**PST - State/Tribal Storage Tank**	**Source: TCEQ**
Facility #: 0086987	**TCEQ Customer ID: 132112**	**Banks ID: 0086987**
FORMER SERVICE STATION		Rel. Loc.: 0.07 miles W
2100 MAIN ST, HOUSTON, TX 77002		Elevation: 45.35 feet (+45.35)

Facility Contact Name:	
Facility Contact Phone:	
Facility Status:	PENDING
Facility Type:	
Number of ASTs:	
Number of USTs:	

Banks Environmental Data, Inc. - 1601 Rio Grande, Ste. 331 - Austin, TX 78701 - 800.531.5255 P - 512.478.1433 F
www.banksenvdata.com

MapID 22: PST - 902 WASHINGTON AVE

Map ID #22	PST - State/Tribal Storage Tank	Source: TCEQ
Facility #: 0055610	TCEQ Customer ID: 047349	Banks ID: 0055610
SPTCO		Rel. Loc.: 0.06 miles SW
902 WASHINGTON AVE, HOUSTON, TX 77002		Elevation: 43 feet (+43)

Facility Contact Name:			
Facility Contact Phone:		7132236479	
Facility Status:		INACTIVE	
Facility Type:		FLEET REFUELING	
Number of ASTs:		0	
Number of USTs:		0	
Tank #:	**#4402317**	**#4402318**	**#A**
Status:	REMOVED FROM GROUND	REMOVED FROM GROUND	PERM FILLED IN PLACE
Status Date:	6/1/1990	6/1/1990	6/30/1990
Capacity:	13000	9000	4000
Install Date:	8/31/1987	8/31/1987	8/31/1987
Above or Below Ground Tank:	below	below	below
Unit ID:			
Construction Material:			
Piping Type:			Suction
Piping Material:			Steel
Tank Contents:			
Tank Release Vapor Monitor Status Stage 1:			
Corrosion Protection:			
Piping Corrosion Protection:			

Banks Environmental Data, Inc. - 1601 Rio Grande, Ste. 331 - Austin, TX 78701 - 800.531.5255 P - 512.478.1433 F
www.banksenvdata.com

MapID 22: PST - 902 WASHINGTON Ave

Map ID #22	**PST - State/Tribal Storage Tank**	**Source: TCEQ**
Facility #: 0070041	**TCEQ Customer ID: 106397**	**Banks ID: 0070041**
AMTRAK PASSENGER STATION		Rel. Loc.: 0.06 miles SW
902 WASHINGTON Ave, HOUSTON, TX 77002		Elevation: 43 feet (+43)

Facility Contact Name:		WAYNE COURTNEY
Facility Contact Phone:		7132236479
Facility Status:		INACTIVE
Facility Type:		FLEET REFUELING
Number of ASTs:		0
Number of USTs:		0
Tank #:	**#1**	
Status:	REMOVED FROM GROUND	
Status Date:	1/7/1998	
Capacity:	6345	
Install Date:	8/31/1987	
Above or Below Ground Tank:	below	
Unit ID:		
Construction Material:		
Piping Type:		
Piping Material:	Steel	
Tank Contents:		
Tank Release Vapor Monitor Status Stage 1:		
Corrosion Protection:		
Piping Corrosion Protection:		

Banks Environmental Data, Inc. - 1601 Rio Grande, Ste. 331 - Austin, TX 78701 - 800.531.5255 P - 512.478.1433 F
www.banksenvdata.com

MapID 23: PST - 9351 NORTH FWY

Map ID #23	PST - State/Tribal Storage Tank	Source: TCEQ
Facility #: 0033097	TCEQ Customer ID: 045067	Banks ID: 0033097
TNL SHELL		Rel. Loc.: 0.04 miles SW
9351 NORTH FWY, HOUSTON, TX 77037		Elevation: 77.96 feet (+77.96)

Facility Contact Name:			
Facility Contact Phone:	2814472323		
Facility Status:	ACTIVE		
Facility Type:	RETAIL		
Number of ASTs:	0		
Number of USTs:	3		
Tank #:	**#1**	**#2**	**#3**
Status:	IN USE	IN USE	IN USE
Status Date:	1/1/1982	1/1/1982	1/1/1982
Capacity:	10000	10000	10000
Install Date:	1/1/1982	1/1/1982	1/1/1982
Above or Below Ground Tank:	below	below	below
Unit ID:			
Construction Material:			
Piping Type:	Pressurized	Pressurized	Pressurized
Piping Material:	FRP (fiberglass-reinforced plastic)	FRP (fiberglass-reinforced plastic)	FRP (fiberglass-reinforced plastic)
Tank Contents:			
Tank Release Vapor Monitor Status Stage 1:			
Corrosion Protection:	Cathodic_Protection_Field_Installation FRP_tank_or_piping_noncorrodible	Cathodic_Protection_Field_Installation FRP_tank_or_piping_noncorrodible	Cathodic_Protection_Field_Installation FRP_tank_or_piping_noncorrodible
Piping Corrosion Protection:	FRP_tank_or_piping_noncorrodible Isolated_in_Open_Area_2nd_Containment	FRP_tank_or_piping_noncorrodible Isolated_in_Open_Area_2nd_Containment	FRP_tank_or_piping_noncorrodible Isolated_in_Open_Area_2nd_Containment

Banks Environmental Data, Inc. - 1601 Rio Grande, Ste. 331 - Austin, TX 78701 - 800.531.5255 P - 512.478.1433 F
www.banksenvdata.com

MapID 24: PST - 9214 NORTH FWY

Map ID #24	PST - State/Tribal Storage Tank	Source: TCEQ
Facility #: 0059279	TCEQ Customer ID: 089686	Banks ID: 0059279
PICK UP RIGGIN		Rel. Loc.: 0.04 miles S
9214 NORTH FWY, HOUSTON, TX 77037		Elevation: 79.6 feet (+79.6)

Facility Contact Name:		MIKE HAMPTON
Facility Contact Phone:		7136910327
Facility Status:		INACTIVE
Facility Type:		WHOLESALE
Number of ASTs:		0
Number of USTs:		0
Tank #:	**#1**	
Status:	REMOVED FROM GROUND	
Status Date:	9/6/1991	
Capacity:	1000	
Install Date:	8/31/1987	
Above or Below Ground Tank:	below	
Unit ID:		
Construction Material:		
Piping Type:		
Piping Material:	Steel	
Tank Contents:		
Tank Release Vapor Monitor Status Stage 1:		
Corrosion Protection:		
Piping Corrosion Protection:		

Banks Environmental Data, Inc. - 1601 Rio Grande, Ste. 331 - Austin, TX 78701 - 800.531.5255 P - 512.478.1433 F
www.banksenvdata.com

MapID 26: PST - 2445 NORTH FWY

BANKS ENVIRONMENTAL DATA A DIVISION OF THE BANKS GROUP

Map ID #26	PST - State/Tribal Storage Tank	Source: TCEQ
Facility #: 0021287	TCEQ Customer ID: 058029	Banks ID: 0021287
CLOCKS		Rel. Loc.: 0.04 miles N
2445 NORTH FWY, HOUSTON, TX 77009		Elevation: 48.25 feet (+48.25)

Facility Contact Name:		S W YARBOROUGH
Facility Contact Phone:		7138686351
Facility Status:		INACTIVE
Facility Type:		UNKNOWN
Number of ASTs:		0
Number of USTs:		0
Tank #:	**#1**	
Status:	REMOVED FROM GROUND	
Status Date:	8/30/1988	
Capacity:		
Install Date:	8/31/1987	
Above or Below Ground Tank:	below	
Unit ID:		
Construction Material:		
Piping Type:		
Piping Material:	Steel	
Tank Contents:		
Tank Release Vapor Monitor Status Stage 1:		
Corrosion Protection:		
Piping Corrosion Protection:		

Banks Environmental Data, Inc. - 1601 Rio Grande, Ste. 331 - Austin, TX 78701 - 800.531.5255 P - 512.478.1433 F
www.banksenvdata.com

MapID 27: PST - 10271 NORTH FWY

BANKS ENVIRONMENTAL DATA A DIVISION OF THE BANKS GROUP

Map ID #27	PST - State/Tribal Storage Tank	Source: TCEQ
Facility #: 0017569	TCEQ Customer ID: 044933	Banks ID: 0017569
TPG 566 07		Rel. Loc.: 0.04 miles SW
10271 NORTH FWY, HOUSTON, TX 77037		Elevation: 82.86 feet (+82.86)

Facility Contact Name:	S J GRISELL		
Facility Contact Phone:	7137892018		
Facility Status:	ACTIVE		
Facility Type:	RETAIL		
Number of ASTs:	0		
Number of USTs:	4		
Tank #:	**#1**	**#1A**	**#2**
Status:	IN USE	REMOVED FROM GROUND	IN USE
Status Date:	9/1/1990	7/11/1990	9/1/1990
Capacity:	10000	8000	10000
Install Date:	9/1/1990	1/1/1970	9/1/1990
Above or Below Ground Tank:	below	below	below
Unit ID:			
Construction Material:			
Piping Type:	Pressurized	Pressurized	Pressurized
Piping Material:	FRP (fiberglass-reinforced plastic)	Steel	FRP (fiberglass-reinforced plastic)
Tank Contents:			
Tank Release Vapor Monitor Status Stage 1:			
Corrosion Protection:	FRP_tank_or_piping_noncorrodible		FRP_tank_or_piping_noncorrodible
Piping Corrosion Protection:	FRP_tank_or_piping_noncorrodible Isolated_in_Open_Area_2nd_Containment		FRP_tank_or_piping_noncorrodible
Tank #:	**#2A**	**#3**	**#3A**
Status:	REMOVED FROM GROUND	IN USE	REMOVED FROM GROUND
Status Date:	7/11/1990	9/1/1990	7/11/1990
Capacity:	10000	10000	6000
Install Date:	1/1/1970	9/1/1990	1/1/1970
Above or Below Ground Tank:	below	below	below
Unit ID:			
Construction Material:			
Piping Type:	Pressurized	Pressurized	Pressurized
Piping Material:	Steel	FRP (fiberglass-reinforced plastic)	Steel
Tank Contents:			
Tank Release Vapor Monitor Status Stage 1:			
Corrosion Protection:		FRP_tank_or_piping_noncorrodible	FRP_tank_or_piping_noncorrodible
Piping Corrosion Protection:		FRP_tank_or_piping_noncorrodible Isolated_in_Open_Area_2nd_Containment	
Tank #:	**#4**	**#4A**	
Status:	IN USE	REMOVED FROM GROUND	
Status Date:	9/1/1990	7/11/1990	
Capacity:	10000	550	
Install Date:	9/1/1990	1/1/1970	
Above or Below Ground Tank:	below	below	
Unit ID:			
Construction Material:			
Piping Type:	Pressurized	Pressurized	
Piping Material:	FRP (fiberglass-reinforced plastic)		
Tank Contents:			
Tank Release Vapor Monitor Status Stage 1:			
Corrosion Protection:	FRP_tank_or_piping_noncorrodible		
Piping Corrosion Protection:	FRP_tank_or_piping_noncorrodible Isolated_in_Open_Area_2nd_Containment		

Banks Environmental Data, Inc. - 1601 Rio Grande, Ste. 331 - Austin, TX 78701 - 800.531.5255 P - 512.478.1433 F
www.banksenvdata.com

MapID 29: PST - 1925 MILAM ST

Map ID #29	PST - State/Tribal Storage Tank	Source: TCEQ
Facility #: 0061716	TCEQ Customer ID: 063794	Banks ID: 0061716
THIRTY CAR RENTAL		Rel. Loc.: 0.01 miles SE
1925 MILAM ST, HOUSTON, TX 77002		Elevation: 46.48 feet (+46.48)

Facility Contact Name:		
Facility Contact Phone:		7137543709
Facility Status:		INACTIVE
Facility Type:		RETAIL
Number of ASTs:		0
Number of USTs:		0
Tank #:	**#1**	
Status:	REMOVED FROM GROUND	
Status Date:	11/15/1991	
Capacity:	3000	
Install Date:	8/31/1987	
Above or Below Ground Tank:	below	
Unit ID:		
Construction Material:		
Piping Type:		
Piping Material:	Steel	
Tank Contents:		
Tank Release Vapor Monitor Status Stage 1:		
Corrosion Protection:		
Piping Corrosion Protection:		

Banks Environmental Data, Inc. - 1601 Rio Grande, Ste. 331 - Austin, TX 78701 - 800.531.5255 P - 512.478.1433 F
www.banksenvdata.com

MapID 29: PST - 1802 MILAM ST

BANKS ENVIRONMENTAL DATA A DIVISION OF THE BANKS GROUP

Map ID #29	PST - State/Tribal Storage Tank	Source: TCEQ
Facility #: 0043680	TCEQ Customer ID: 075839	Banks ID: 0043680
ABANDONED GAS STATION		Rel. Loc.: 0.1 miles E
1802 MILAM ST, HOUSTON, TX 77002		Elevation: 46.24 feet (+46.24)

Facility Contact Name:			
Facility Contact Phone:	7136598228		
Facility Status:	INACTIVE		
Facility Type:	RETAIL		
Number of ASTs:	0		
Number of USTs:	0		
Tank #:	**#1**	**#2**	**#3**
Status:	REMOVED FROM GROUND	REMOVED FROM GROUND	REMOVED FROM GROUND
Status Date:	10/2/1992	10/2/1992	10/2/1992
Capacity:	4000	4000	2000
Install Date:	1/1/1966	1/1/1966	1/1/1966
Above or Below Ground Tank:	below	below	below
Unit ID:			
Construction Material:			
Piping Type:			
Piping Material:	Steel	Steel	Steel
Tank Contents:			
Tank Release Vapor Monitor Status Stage 1:			
Corrosion Protection:			
Piping Corrosion Protection:			
Tank #:	**#4**	**#5**	**#6**
Status:	REMOVED FROM GROUND	REMOVED FROM GROUND	REMOVED FROM GROUND
Status Date:	10/2/1992	10/2/1992	10/3/1992
Capacity:	2000	2000	550
Install Date:	1/1/1966	1/1/1966	8/31/1987
Above or Below Ground Tank:	below	below	below
Unit ID:			
Construction Material:			
Piping Type:			
Piping Material:	Steel	Steel	
Tank Contents:			
Tank Release Vapor Monitor Status Stage 1:			
Corrosion Protection:			
Piping Corrosion Protection:			

Banks Environmental Data, Inc. - 1601 Rio Grande, Ste. 331 - Austin, TX 78701 - 800.531.5255 P - 512.478.1433 F
www.banksenvdata.com

MapID 29: PST - 1919 LOUISIANA ST

Map ID #29	PST - State/Tribal Storage Tank	Source: TCEQ
Facility #: 0079213	TCEQ Customer ID: 122647	Banks ID: 0079213
FIRE STATION 8		Rel. Loc.: 0.02 miles SE
1919 LOUISIANA ST, HOUSTON, TX 77002		Elevation: 47.14 feet (+47.14)

Facility Contact Name:		
Facility Contact Phone:		
Facility Status:	ACTIVE	
Facility Type:	FLEET REFUELING	
Number of ASTs:	0	
Number of USTs:	2	
Tank #:	**#1**	**#2**
Status:	IN USE	IN USE
Status Date:	9/14/2007	9/14/2007
Capacity:	6000	6000
Install Date:	9/14/2007	9/14/2007
Above or Below Ground Tank:	below	below
Unit ID:		
Construction Material:		
Piping Type:	Pressurized	Pressurized
Piping Material:	FRP (fiberglass-reinforced plastic)	FRP (fiberglass-reinforced plastic)
Tank Contents:		
Tank Release Vapor Monitor Status Stage 1:		
Corrosion Protection:	FRP_tank_or_piping_noncorrodible	FRP_tank_or_piping_noncorrodible
Piping Corrosion Protection:	FRP_tank_or_piping_noncorrodible	FRP_tank_or_piping_noncorrodible Nonmetallic_flexible_piping_noncorrodible

Banks Environmental Data, Inc. - 1601 Rio Grande, Ste. 331 - Austin, TX 78701 - 800.531.5255 P - 512.478.1433 F
www.banksenvdata.com

MapID 30: PST - 6451 NORTH FWY

BANKS ENVIRONMENTAL DATA A DIVISION OF THE BANKS GROUP

Map ID #30	PST - State/Tribal Storage Tank	Source: TCEQ
Facility #: 0045266	TCEQ Customer ID: 045233	Banks ID: 0045266
TPG 568 07		Rel. Loc.: 0.04 miles S
6451 NORTH FWY, HOUSTON, TX 77076		Elevation: 75.67 feet (+75.67)

Facility Contact Name:	S J GRISELL		
Facility Contact Phone:	7137892018		
Facility Status:	ACTIVE		
Facility Type:	RETAIL		
Number of ASTs:	0		
Number of USTs:	3		
Tank #:	**#1**	**#1A**	**#2**
Status:	IN USE	REMOVED FROM GROUND	IN USE
Status Date:	11/1/1987	8/31/1987	11/1/1987
Capacity:	12000	12000	10000
Install Date:	11/1/1987	1/1/1963	11/1/1987
Above or Below Ground Tank:	below	below	below
Unit ID:			
Construction Material:			
Piping Type:	Pressurized		Pressurized
Piping Material:	FRP (fiberglass-reinforced plastic)	Steel	FRP (fiberglass-reinforced plastic)
Tank Contents:			
Tank Release Vapor Monitor Status Stage 1:			
Corrosion Protection:	FRP_tank_or_piping_noncorrodible		FRP_tank_or_piping_noncorrodible
Piping Corrosion Protection:	FRP_tank_or_piping_noncorrodible Isolated_in_Open_Area_2nd_Containment		FRP_tank_or_piping_noncorrodible Isolated_in_Open_Area_2nd_Containment
Tank #:	**#2A**	**#3**	**#3A**
Status:	REMOVED FROM GROUND	IN USE	REMOVED FROM GROUND
Status Date:	8/31/1987	11/1/1987	8/31/1987
Capacity:	10000	10000	10000
Install Date:	1/1/1963	11/1/1987	1/1/1963
Above or Below Ground Tank:	below	below	below
Unit ID:			
Construction Material:			
Piping Type:		Pressurized	
Piping Material:	Steel	FRP (fiberglass-reinforced plastic)	Steel
Tank Contents:			
Tank Release Vapor Monitor Status Stage 1:			
Corrosion Protection:		FRP_tank_or_piping_noncorrodible	
Piping Corrosion Protection:		FRP_tank_or_piping_noncorrodible Isolated_in_Open_Area_2nd_Containment	
Tank #:	**#4**	**#4D**	
Status:	REMOVED FROM GROUND	REMOVED FROM GROUND	
Status Date:	8/31/1987	12/1/1997	
Capacity:	1000	1000	
Install Date:	1/1/1963	11/1/1987	
Above or Below Ground Tank:	below	below	
Unit ID:			
Construction Material:			
Piping Type:			
Piping Material:	Steel	FRP (fiberglass-reinforced plastic)	
Tank Contents:			
Tank Release Vapor Monitor Status Stage 1:			
Corrosion Protection:		FRP_tank_or_piping_noncorrodible	
Piping Corrosion Protection:		FRP_tank_or_piping_noncorrodible	

Banks Environmental Data, Inc. - 1601 Rio Grande, Ste. 331 - Austin, TX 78701 - 800.531.5255 P - 512.478.1433 F
www.banksenvdata.com

MapID 32: PST - 5333 NORTH FWY

Map ID #32	**PST - State/Tribal Storage Tank**	**Source: TCEQ**
Facility #: 0020871	**TCEQ Customer ID: 045752**	**Banks ID: 0020871**
746-56 U-HAUL-DALLAS FREEWAY		Rel. Loc.: 0.04 miles NW
5333 NORTH FWY, HOUSTON, TX 77022		Elevation: 66.23 feet (+66.23)

Facility Contact Name:	A PATTERSON		
Facility Contact Phone:	7136956739		
Facility Status:	INACTIVE		
Facility Type:	UNKNOWN		
Number of ASTs:	0		
Number of USTs:	0		
Tank #:	**#1**	**#2**	**#3**
Status:	REMOVED FROM GROUND	REMOVED FROM GROUND	REMOVED FROM GROUND
Status Date:	7/12/1990	7/12/1990	7/12/1990
Capacity:	7500	8000	550
Install Date:	8/31/1987	8/31/1987	8/31/1987
Above or Below Ground Tank:	below	below	below
Unit ID:			
Construction Material:			
Piping Type:			
Piping Material:	FRP (fiberglass-reinforced plastic)	FRP (fiberglass-reinforced plastic)	
Tank Contents:			
Tank Release Vapor Monitor Status Stage 1:			
Corrosion Protection:			
Piping Corrosion Protection:			
Tank #:	**#4**		
Status:	REMOVED FROM GROUND		
Status Date:	7/12/1990		
Capacity:	4000		
Install Date:	8/31/1987		
Above or Below Ground Tank:	below		
Unit ID:			
Construction Material:			
Piping Type:			
Piping Material:			
Tank Contents:			
Tank Release Vapor Monitor Status Stage 1:			
Corrosion Protection:			
Piping Corrosion Protection:			

Banks Environmental Data, Inc. - 1601 Rio Grande, Ste. 331 - Austin, TX 78701 - 800.531.5255 P - 512.478.1433 F
www.banksenvdata.com

MapID 33: PST - 115 CAVALCADE ST

Map ID #33	PST - State/Tribal Storage Tank	Source: TCEQ
Facility #: 0002026	TCEQ Customer ID: 077762	Banks ID: 0002026
KERR MCGEE 124 9048		Rel. Loc.: 0.05 miles N
115 CAVALCADE ST, HOUSTON, TX 77009		Elevation: 50.08 feet (+50.08)

Facility Contact Name:	BRAD CUTRIGHT		
Facility Contact Phone:	7136384852		
Facility Status:	INACTIVE		
Facility Type:	RETAIL		
Number of ASTs:	0		
Number of USTs:	0		
Tank #:	**#1**	**#2**	**#3**
Status:	REMOVED FROM GROUND	REMOVED FROM GROUND	REMOVED FROM GROUND
Status Date:	3/26/1992	3/26/1992	3/26/1992
Capacity:	4000	4000	4000
Install Date:	1/1/1966	1/1/1966	1/1/1966
Above or Below Ground Tank:	below	below	below
Unit ID:			
Construction Material:			
Piping Type:			
Piping Material:	FRP (fiberglass-reinforced plastic)	FRP (fiberglass-reinforced plastic)	FRP (fiberglass-reinforced plastic)
Tank Contents:			
Tank Release Vapor Monitor Status Stage 1:			
Corrosion Protection:			
Piping Corrosion Protection:			
Tank #:	**#4**	**#5**	**#6**
Status:	REMOVED FROM GROUND	REMOVED FROM GROUND	REMOVED FROM GROUND
Status Date:	3/26/1992	3/26/1992	3/26/1992
Capacity:	4000	4000	4000
Install Date:	1/1/1966	1/1/1966	1/1/1966
Above or Below Ground Tank:	below	below	below
Unit ID:			
Construction Material:			
Piping Type:			
Piping Material:	FRP (fiberglass-reinforced plastic)	FRP (fiberglass-reinforced plastic)	FRP (fiberglass-reinforced plastic)
Tank Contents:			
Tank Release Vapor Monitor Status Stage 1:			
Corrosion Protection:			
Piping Corrosion Protection:			

MapID 33: PST - 102 CAVALCADE ST

Map ID #33	PST - State/Tribal Storage Tank	Source: TCEQ
Facility #: 0026138	TCEQ Customer ID: 048002	Banks ID: 0026138
STAR STOP 68		Rel. Loc.: 0.05 miles N
102 CAVALCADE ST, HOUSTON, TX 77009		Elevation: 51.54 feet (+51.54)

Facility Contact Name:	SUNNY PANJWANI		
Facility Contact Phone:	8328149789		
Facility Status:	ACTIVE		
Facility Type:	RETAIL		
Number of ASTs:	0		
Number of USTs:	2		
Tank #:	**#1**	**#1A**	**#2**
Status:	IN USE	REMOVED FROM GROUND	IN USE
Status Date:	11/12/1997	11/4/1997	11/12/1997
Capacity:	15000	8000	15000
Install Date:	11/12/1997	1/1/1978	11/12/1997
Above or Below Ground Tank:	below	below	below
Unit ID:			
Construction Material:			
Piping Type:	Pressurized		Pressurized
Piping Material:	FRP (fiberglass-reinforced plastic)	FRP (fiberglass-reinforced plastic)	FRP (fiberglass-reinforced plastic)
Tank Contents:			
Tank Release Vapor Monitor Status Stage 1:			
Corrosion Protection:	FRP_tank_or_piping_noncorrodible	FRP_tank_or_piping_noncorrodible	FRP_tank_or_piping_noncorrodible
Piping Corrosion Protection:	FRP_tank_or_piping_noncorrodible	FRP_tank_or_piping_noncorrodible	FRP_tank_or_piping_noncorrodible
Tank #:	**#2A**	**#3**	
Status:	REMOVED FROM GROUND	REMOVED FROM GROUND	
Status Date:	11/4/1997	11/4/1997	
Capacity:	10000	10000	
Install Date:	1/1/1978	1/1/1978	
Above or Below Ground Tank:	below	below	
Unit ID:			
Construction Material:			
Piping Type:			
Piping Material:	FRP (fiberglass-reinforced plastic)	FRP (fiberglass-reinforced plastic)	
Tank Contents:			
Tank Release Vapor Monitor Status Stage 1:			
Corrosion Protection:	FRP_tank_or_piping_noncorrodible	FRP_tank_or_piping_noncorrodible	
Piping Corrosion Protection:	FRP_tank_or_piping_noncorrodible	FRP_tank_or_piping_noncorrodible	

Banks Environmental Data, Inc. - 1601 Rio Grande, Ste. 331 - Austin, TX 78701 - 800.531.5255 P - 512.478.1433 F
www.banksenvdata.com

MapID 33: PST - 2926 NORTH FWY

Map ID #33	PST - State/Tribal Storage Tank	Source: TCEQ
Facility #: 0045129	TCEQ Customer ID: 079676	Banks ID: 0045129
TPG 554 07		Rel. Loc.: 0.05 miles N
2926 NORTH FWY, HOUSTON, TX 77009		Elevation: 50.05 feet (+50.05)

Facility Contact Name:			
Facility Contact Phone:	7136949167		
Facility Status:	ACTIVE		
Facility Type:	RETAIL		
Number of ASTs:	0		
Number of USTs:	4		
Tank #:	**#1**	**#2**	**#3**
Status:	IN USE	IN USE	IN USE
Status Date:	1/1/1987	1/1/1987	1/1/1987
Capacity:	12000	10000	10000
Install Date:	1/1/1987	1/1/1987	1/1/1987
Above or Below Ground Tank:	below	below	below
Unit ID:			
Construction Material:			
Piping Type:	Pressurized	Pressurized	Pressurized
Piping Material:	FRP (fiberglass-reinforced plastic)	FRP (fiberglass-reinforced plastic)	FRP (fiberglass-reinforced plastic)
Tank Contents:			
Tank Release Vapor Monitor Status Stage 1:			
Corrosion Protection:	Cathodic_Protection_Field_Installation FRP_tank_or_piping_noncorrodible	Cathodic_Protection_Field_Installation FRP_tank_or_piping_noncorrodible	Cathodic_Protection_Field_Installation FRP_tank_or_piping_noncorrodible
Piping Corrosion Protection:	FRP_tank_or_piping_noncorrodible Isolated_in_Open_Area_2nd_Containment	FRP_tank_or_piping_noncorrodible Isolated_in_Open_Area_2nd_Containment	FRP_tank_or_piping_noncorrodible Isolated_in_Open_Area_2nd_Containment
Tank #:	**#4**		
Status:	IN USE		
Status Date:	1/1/1987		
Capacity:	10000		
Install Date:	1/1/1987		
Above or Below Ground Tank:	below		
Unit ID:			
Construction Material:			
Piping Type:	Pressurized		
Piping Material:	FRP (fiberglass-reinforced plastic)		
Tank Contents:			
Tank Release Vapor Monitor Status Stage 1:			
Corrosion Protection:	Cathodic_Protection_Field_Installation FRP_tank_or_piping_noncorrodible		
Piping Corrosion Protection:	FRP_tank_or_piping_noncorrodible Isolated_in_Open_Area_2nd_Containment		

Banks Environmental Data, Inc. - 1601 Rio Grande, Ste. 331 - Austin, TX 78701 - 800.531.5255 P - 512.478.1433 F
www.banksenvdata.com

MapID 34: PST - 1817 CRAWFORD ST

Map ID #34	PST - State/Tribal Storage Tank	Source: TCEQ
Facility #: 0062548	TCEQ Customer ID: 063175	Banks ID: 0062548

ST JOSEPH MEDICAL CENTER WOMANS BUILDING — Rel. Loc.: 0.09 miles E

1817 CRAWFORD ST, HOUSTON, TX 77002 — Elevation: 44.45 feet (+44.45)

Facility Contact Name:		TOM SHARUM
Facility Contact Phone:		7137577449
Facility Status:		ACTIVE
Facility Type:		EMERGENCY GENERATOR
Number of ASTs:		0
Number of USTs:		1
Tank #:	**#1**	
Status:	IN USE	
Status Date:	1/1/1982	
Capacity:	4000	
Install Date:	1/1/1982	
Above or Below Ground Tank:	below	
Unit ID:		
Construction Material:		
Piping Type:	Suction	
Piping Material:	Steel	
Tank Contents:		
Tank Release Vapor Monitor Status Stage 1:		
Corrosion Protection:	FRP_tank_or_piping_noncorrodible	
Piping Corrosion Protection:	External_Dielectric_Coating_Laminate_Tape_Wrap Cathodic_Protection_Field_Installation	

Banks Environmental Data, Inc. - 1601 Rio Grande, Ste. 331 - Austin, TX 78701 - 800.531.5255 P - 512.478.1433 F
www.banksenvdata.com

MapID 34: PST - 1901 JACKSON ST

Map ID #34	PST - State/Tribal Storage Tank	Source: TCEQ
Facility #: 0075834	TCEQ Customer ID: 116295	Banks ID: 0075834
ST JOSEPH MEDICAL CENTER CENTRAL PLANT		Rel. Loc.: 0.04 miles NW
1901 JACKSON ST, HOUSTON, TX 77003		Elevation: 45.39 feet (+45.39)

Facility Contact Name:		RICHARD STEELE
Facility Contact Phone:		7137577572
Facility Status:		ACTIVE
Facility Type:		
Number of ASTs:		1
Number of USTs:		0
Tank #:	**#1**	
Status:		
Status Date:	8/31/1989	
Capacity:	2500	
Install Date:	8/31/1989	
Above or Below Ground Tank:	above	
Unit ID:	201613	
Construction Material:	Steel	
Piping Type:		
Piping Material:		
Tank Contents:	DIESEL	
Tank Release Vapor Monitor Status Stage 1:	EXEMPT BY TCEQ RULE	
Corrosion Protection:		
Piping Corrosion Protection:		

Banks Environmental Data, Inc. - 1601 Rio Grande, Ste. 331 - Austin, TX 78701 - 800.531.5255 P - 512.478.1433 F
www.banksenvdata.com

MapID 34: PST - 1819 LA BRANCH ST

Map ID #34	PST - State/Tribal Storage Tank	Source: TCEQ
Facility #: 0062545	TCEQ Customer ID: 063172	Banks ID: 0062545

ST JOSEPH MEDICAL CENTER SUSAN K STRAKE BUILDING — Rel. Loc.: 0.1 miles NE

1819 LA BRANCH ST, HOUSTON, TX 77002 — Elevation: 43.84 feet (+43.84)

Facility Contact Name:		TOM SHARUM
Facility Contact Phone:		7137577449
Facility Status:		ACTIVE
Facility Type:		EMERGENCY GENERATOR
Number of ASTs:		0
Number of USTs:		1
Tank #:	**#1**	
Status:	IN USE	
Status Date:	1/1/1982	
Capacity:	4000	
Install Date:	1/1/1982	
Above or Below Ground Tank:	below	
Unit ID:		
Construction Material:		
Piping Type:	Suction	
Piping Material:	Steel	
Tank Contents:		
Tank Release Vapor Monitor Status Stage 1:		
Corrosion Protection:	External_Dielectric_Coating_Laminate_Tape_Wrap Cathodic_Protection_Field_Installation	
Piping Corrosion Protection:	FRP_tank_or_piping_noncorrodible	

Banks Environmental Data, Inc. - 1601 Rio Grande, Ste. 331 - Austin, TX 78701 - 800.531.5255 P - 512.478.1433 F
www.banksenvdata.com

MapID 36: PST - 4350 AIRLINE DR

Map ID #36	PST - State/Tribal Storage Tank	Source: TCEQ
Facility #: 0065069	TCEQ Customer ID: 039945	Banks ID: 0065069
BENGAL MART		Rel. Loc.: 0.05 miles NW
4350 AIRLINE DR, HOUSTON, TX 77022		Elevation: 60.41 feet (+60.41)

Facility Contact Name:		ARIF RAHMAN
Facility Contact Phone:		8323510505
Facility Status:		ACTIVE
Facility Type:		RETAIL
Number of ASTs:		0
Number of USTs:		1
Tank #:	**#1**	
Status:	IN USE	
Status Date:	8/1/1993	
Capacity:	20000	
Install Date:	8/1/1993	
Above or Below Ground Tank:	below	
Unit ID:		
Construction Material:		
Piping Type:	Pressurized	
Piping Material:	Nonmetallic Flexible Piping	
Tank Contents:		
Tank Release Vapor Monitor Status Stage 1:		
Corrosion Protection:	Composite_Tank_steel_w_FRP_external_laminate	
Piping Corrosion Protection:	Nonmetallic_flexible_piping_noncorrodible	

Banks Environmental Data, Inc. - 1601 Rio Grande, Ste. 331 - Austin, TX 78701 - 800.531.5255 P - 512.478.1433 F
www.banksenvdata.com

MapID 37: PST - 9522 NORTH FWY

BANKS ENVIRONMENTAL DATA A DIVISION OF THE BANKS GROUP

Map ID #37	**PST - State/Tribal Storage Tank**	**Source: TCEQ**
Facility #: 0031052	**TCEQ Customer ID: 075209**	**Banks ID: 0031052**
OWENS COUNTRY SAUSAGE		Rel. Loc.: 0.05 miles N
9522 NORTH FWY, HOUSTON, TX 77037		Elevation: 78.59 feet (+78.59)

Facility Contact Name:	M HENGST		
Facility Contact Phone:	7134481800		
Facility Status:	INACTIVE		
Facility Type:	UNKNOWN		
Number of ASTs:	0		
Number of USTs:	0		
Tank #:	**#1**	**#2**	**#3**
Status:	REMOVED FROM GROUND	REMOVED FROM GROUND	REMOVED FROM GROUND
Status Date:	1/1/1993	1/1/1993	1/1/1993
Capacity:	8000	8000	1000
Install Date:	1/1/1977	1/1/1977	1/1/1977
Above or Below Ground Tank:	below	below	below
Unit ID:			
Construction Material:			
Piping Type:			
Piping Material:	Steel	Steel	Steel
Tank Contents:			
Tank Release Vapor Monitor Status Stage 1:			
Corrosion Protection:			
Piping Corrosion Protection:			

Banks Environmental Data, Inc. - 1601 Rio Grande, Ste. 331 - Austin, TX 78701 - 800.531.5255 P - 512.478.1433 F
www.banksenvdata.com

MapID 38: PST - 2525 NORTH FWY

Map ID #38	PST - State/Tribal Storage Tank	Source: TCEQ
Facility #: 0023168	TCEQ Customer ID: 079624	Banks ID: 0023168
TEXACO		Rel. Loc.: 0.05 miles S
2525 NORTH FWY, HOUSTON, TX 77009		Elevation: 47.42 feet (+47.42)

Facility Contact Name:	DAVID MULKEY		
Facility Contact Phone:	2813762455		
Facility Status:	INACTIVE		
Facility Type:	RETAIL		
Number of ASTs:	0		
Number of USTs:	0		
Tank #:	**#1**	**#2**	**#3**
Status:	REMOVED FROM GROUND	REMOVED FROM GROUND	REMOVED FROM GROUND
Status Date:	12/7/2004	12/7/2004	12/7/2004
Capacity:	8000	8000	8000
Install Date:	1/1/1971	1/1/1971	1/1/1971
Above or Below Ground Tank:	below	below	below
Unit ID:			
Construction Material:			
Piping Type:	Pressurized	Pressurized	Pressurized
Piping Material:	FRP (fiberglass-reinforced plastic)	FRP (fiberglass-reinforced plastic)	FRP (fiberglass-reinforced plastic)
Tank Contents:			
Tank Release Vapor Monitor Status Stage 1:			
Corrosion Protection:	FRP_tank_or_piping_noncorrodible	FRP_tank_or_piping_noncorrodible	FRP_tank_or_piping_noncorrodible
Piping Corrosion Protection:	FRP_tank_or_piping_noncorrodible Isolated_in_Open_Area_2nd_Containment	FRP_tank_or_piping_noncorrodible Isolated_in_Open_Area_2nd_Containment	FRP_tank_or_piping_noncorrodible Isolated_in_Open_Area_2nd_Containment
Tank #:	**#4**		
Status:	REMOVED FROM GROUND		
Status Date:	4/24/2000		
Capacity:	550		
Install Date:	1/1/1985		
Above or Below Ground Tank:	below		
Unit ID:			
Construction Material:			
Piping Type:	Pressurized		
Piping Material:	FRP (fiberglass-reinforced plastic)		
Tank Contents:			
Tank Release Vapor Monitor Status Stage 1:			
Corrosion Protection:	FRP_tank_or_piping_noncorrodible		
Piping Corrosion Protection:	FRP_tank_or_piping_noncorrodible		

Banks Environmental Data, Inc. - 1601 Rio Grande, Ste. 331 - Austin, TX 78701 - 800.531.5255 P - 512.478.1433 F
www.banksenvdata.com

MapID 39: PST - 4635 NORTH FWY

Map ID #39	PST - State/Tribal Storage Tank	Source: TCEQ
Facility #: 0024844	TCEQ Customer ID: 053607	Banks ID: 0024844
ADAMS RESOURCES 159		Rel. Loc.: 0.05 miles W
4635 NORTH FWY, HOUSTON, TX 77022		Elevation: 59.75 feet (+59.75)

Facility Contact Name:	LA BEAUCHAMP		
Facility Contact Phone:	7137979966		
Facility Status:	INACTIVE		
Facility Type:	UNKNOWN		
Number of ASTs:	0		
Number of USTs:	0		
Tank #:	**#1**	**#2**	**#3**
Status:	REMOVED FROM GROUND	REMOVED FROM GROUND	REMOVED FROM GROUND
Status Date:	8/7/1991	8/7/1991	8/7/1991
Capacity:	4000	3000	3000
Install Date:	1/1/1960	1/1/1960	1/1/1960
Above or Below Ground Tank:	below	below	below
Unit ID:			
Construction Material:			
Piping Type:			
Piping Material:	Steel	Steel	Steel
Tank Contents:			
Tank Release Vapor Monitor Status Stage 1:			
Corrosion Protection:			
Piping Corrosion Protection:			
Tank #:	**#4**	**#5**	
Status:	REMOVED FROM GROUND	IN USE	
Status Date:	8/7/1991	1/1/1966	
Capacity:	550	35	
Install Date:	1/1/1960	1/1/1966	
Above or Below Ground Tank:	below	below	
Unit ID:			
Construction Material:			
Piping Type:			
Piping Material:	Steel		
Tank Contents:			
Tank Release Vapor Monitor Status Stage 1:			
Corrosion Protection:			
Piping Corrosion Protection:			

Banks Environmental Data, Inc. - 1601 Rio Grande, Ste. 331 - Austin, TX 78701 - 800.531.5255 P - 512.478.1433 F
www.banksenvdata.com

MapID 40: PST - 9922 NORTH FWY STE B

Map ID #40	**PST - State/Tribal Storage Tank**	**Source: TCEQ**
Facility #: 0020466	**TCEQ Customer ID: 038854**	**Banks ID: 0020466**
ZIPS MARKET		Rel. Loc.: 0.05 miles S
9922 NORTH FWY STE B, HOUSTON, TX 77037		Elevation: 80.7 feet (+80.7)

Facility Contact Name:	JENNIFER LEE		
Facility Contact Phone:	8327556763		
Facility Status:	ACTIVE		
Facility Type:	RETAIL		
Number of ASTs:	0		
Number of USTs:	2		
Tank #:	**#1**	**#1A**	**#2**
Status:	IN USE	REMOVED FROM GROUND	IN USE
Status Date:	1/13/2010	1/6/2000	1/13/2010
Capacity:	20000	10000	12000
Install Date:	1/13/2010	1/1/1974	1/13/2010
Above or Below Ground Tank:	below	below	below
Unit ID:			
Construction Material:			
Piping Type:	Pressurized	Pressurized	Pressurized
Piping Material:	Nonmetallic Flexible Piping	Steel	Nonmetallic Flexible Piping
Tank Contents:			
Tank Release Vapor Monitor Status Stage 1:			
Corrosion Protection:	Composite_Tank_steel_w_FRP_external_laminate External_nonmetallic_jacket	External_Dielectric_Coating_Laminate_Tape_Wrap	Composite_Tank_steel_w_FRP_external_laminate External_nonmetallic_jacket
Piping Corrosion Protection:	Nonmetallic_flexible_piping_noncorrodible		Nonmetallic_flexible_piping_noncorrodible
Tank #:	**#2A**	**#3**	
Status:	REMOVED FROM GROUND	REMOVED FROM GROUND	
Status Date:	1/6/2000	1/6/2000	
Capacity:	6000	6000	
Install Date:	1/1/1974	1/1/1974	
Above or Below Ground Tank:	below	below	
Unit ID:			
Construction Material:			
Piping Type:	Pressurized	Pressurized	
Piping Material:	Steel	Steel	
Tank Contents:			
Tank Release Vapor Monitor Status Stage 1:			
Corrosion Protection:	External_Dielectric_Coating_Laminate_Tape_Wrap	External_Dielectric_Coating_Laminate_Tape_Wrap	
Piping Corrosion Protection:			

MapID 41: PST - 7926 N SHEPHERD DR

Map ID #41	PST - State/Tribal Storage Tank	Source: TCEQ
Facility #: 0033059	TCEQ Customer ID: 045029	Banks ID: 0033059
SHELL OIL		Rel. Loc.: 0.05 miles S
7926 N SHEPHERD DR, HOUSTON, TX 77088		Elevation: 82.16 feet (+82.16)

Facility Contact Name:	DAVID MULKEY		
Facility Contact Phone:	7132416147		
Facility Status:	INACTIVE		
Facility Type:	RETAIL		
Number of ASTs:	0		
Number of USTs:	0		
Tank #:	**#1**	**#2**	**#3**
Status:	REMOVED FROM GROUND	REMOVED FROM GROUND	REMOVED FROM GROUND
Status Date:	1/25/2000	1/25/2000	1/25/2000
Capacity:	10000	8000	10000
Install Date:	1/1/1973	1/1/1973	1/1/1973
Above or Below Ground Tank:	below	below	below
Unit ID:			
Construction Material:			
Piping Type:	Pressurized	Pressurized	Pressurized
Piping Material:	FRP (fiberglass-reinforced plastic)	FRP (fiberglass-reinforced plastic)	FRP (fiberglass-reinforced plastic)
Tank Contents:			
Tank Release Vapor Monitor Status Stage 1:			
Corrosion Protection:	FRP_tank_or_piping_noncorrodible	FRP_tank_or_piping_noncorrodible	FRP_tank_or_piping_noncorrodible
Piping Corrosion Protection:	FRP_tank_or_piping_noncorrodible	FRP_tank_or_piping_noncorrodible	FRP_tank_or_piping_noncorrodible

MapID 42: PST - 10270 NORTH FWY

Map ID #42	PST - State/Tribal Storage Tank	Source: TCEQ
Facility #: 0033118	TCEQ Customer ID: 045087	Banks ID: 0033118
SHELL STATION		Rel. Loc.: 0.05 miles SE
10270 NORTH FWY, HOUSTON, TX 77037		Elevation: 84.37 feet (+84.37)

Facility Contact Name:	GEORGE CARTWRIGHT		
Facility Contact Phone:	2816550090		
Facility Status:	INACTIVE		
Facility Type:	RETAIL		
Number of ASTs:	0		
Number of USTs:	0		
Tank #:	**#1**	**#2**	**#3**
Status:	REMOVED FROM GROUND	REMOVED FROM GROUND	REMOVED FROM GROUND
Status Date:	10/8/2002	10/8/2002	10/8/2002
Capacity:	10000	10000	8000
Install Date:	1/1/1971	1/1/1972	1/1/1972
Above or Below Ground Tank:	below	below	below
Unit ID:			
Construction Material:			
Piping Type:	Pressurized	Pressurized	Pressurized
Piping Material:	FRP (fiberglass-reinforced plastic)	FRP (fiberglass-reinforced plastic)	FRP (fiberglass-reinforced plastic)
Tank Contents:			
Tank Release Vapor Monitor Status Stage 1:			
Corrosion Protection:	FRP_tank_or_piping_noncorrodible	FRP_tank_or_piping_noncorrodible	FRP_tank_or_piping_noncorrodible
Piping Corrosion Protection:	FRP_tank_or_piping_noncorrodible Isolated_in_Open_Area_2nd_Containment	FRP_tank_or_piping_noncorrodible Isolated_in_Open_Area_2nd_Containment	FRP_tank_or_piping_noncorrodible Isolated_in_Open_Area_2nd_Containment
Tank #:	**#4**	**#5**	**#6**
Status:	REMOVED FROM GROUND	IN USE	IN USE
Status Date:	10/8/2002	1/1/1971	1/1/1971
Capacity:	1000	44	44
Install Date:	1/1/1971	1/1/1971	1/1/1971
Above or Below Ground Tank:	below	below	below
Unit ID:			
Construction Material:			
Piping Type:	Pressurized	Pressurized	
Piping Material:		Steel	Steel
Tank Contents:			
Tank Release Vapor Monitor Status Stage 1:			
Corrosion Protection:	FRP_tank_or_piping_noncorrodible		
Piping Corrosion Protection:			

MapID 43: PST - 6031 NORTH FWY

BANKS ENVIRONMENTAL DATA A DIVISION OF THE BANKS GROUP

Map ID #43	PST - State/Tribal Storage Tank	Source: TCEQ
Facility #: 0033122	TCEQ Customer ID: 045091	Banks ID: 0033122
SHELL SERVICE STATION		Rel. Loc.: 0.05 miles SE
6031 NORTH FWY, HOUSTON, TX 77076		Elevation: 73.99 feet (+73.99)

Facility Contact Name:	DAVID MULKEY		
Facility Contact Phone:	7132416147		
Facility Status:	INACTIVE		
Facility Type:	RETAIL		
Number of ASTs:	0		
Number of USTs:	0		
Tank #:	**#1**	**#2**	**#3**
Status:	REMOVED FROM GROUND	REMOVED FROM GROUND	REMOVED FROM GROUND
Status Date:	12/10/1999	12/10/1999	12/10/1999
Capacity:	10000	10000	10000
Install Date:	1/1/1985	1/1/1985	1/1/1985
Above or Below Ground Tank:	below	below	below
Unit ID:			
Construction Material:			
Piping Type:	Pressurized	Pressurized	Pressurized
Piping Material:	FRP (fiberglass-reinforced plastic)	FRP (fiberglass-reinforced plastic)	FRP (fiberglass-reinforced plastic)
Tank Contents:			
Tank Release Vapor Monitor Status Stage 1:			
Corrosion Protection:	FRP_tank_or_piping_noncorrodible	FRP_tank_or_piping_noncorrodible	FRP_tank_or_piping_noncorrodible
Piping Corrosion Protection:	FRP_tank_or_piping_noncorrodible	FRP_tank_or_piping_noncorrodible	FRP_tank_or_piping_noncorrodible
Tank #:	**#4**	**#5**	
Status:	IN USE	IN USE	
Status Date:	1/1/1967	1/1/1967	
Capacity:	44	44	
Install Date:	1/1/1967	1/1/1967	
Above or Below Ground Tank:	below	below	
Unit ID:			
Construction Material:			
Piping Type:			
Piping Material:	Steel	Steel	
Tank Contents:			
Tank Release Vapor Monitor Status Stage 1:			
Corrosion Protection:			
Piping Corrosion Protection:			

Banks Environmental Data, Inc. - 1601 Rio Grande, Ste. 331 - Austin, TX 78701 - 800.531.5255 P - 512.478.1433 F
www.banksenvdata.com

MapID 43: PST - 6101 NORTH FWY

Map ID #43	PST - State/Tribal Storage Tank	Source: TCEQ
Facility #: 0061740	TCEQ Customer ID: 091850	Banks ID: 0061740
PARKWAY CHEVRON		Rel. Loc.: 0.04 miles SE
6101 NORTH FWY, HOUSTON, TX 77076		Elevation: 74.35 feet (+74.35)

Facility Contact Name:	DILIP PATEL		
Facility Contact Phone:	7136947901		
Facility Status:	ACTIVE		
Facility Type:	RETAIL		
Number of ASTs:	0		
Number of USTs:	3		
Tank #:	**#1**	**#2**	**#3**
Status:	IN USE	IN USE	IN USE
Status Date:	6/1/1985	6/1/1985	6/1/1985
Capacity:	6000	8000	8000
Install Date:	6/1/1985	6/1/1985	6/1/1985
Above or Below Ground Tank:	below	below	below
Unit ID:			
Construction Material:			
Piping Type:	Pressurized	Pressurized	Pressurized
Piping Material:	FRP (fiberglass-reinforced plastic)	FRP (fiberglass-reinforced plastic)	FRP (fiberglass-reinforced plastic)
Tank Contents:			
Tank Release Vapor Monitor Status Stage 1:			
Corrosion Protection:	External_Dielectric_Coating_Laminate_Tape_Wrap Composite_Tank_steel_w_FRP_external_laminate	External_Dielectric_Coating_Laminate_Tape_Wrap Composite_Tank_steel_w_FRP_external_laminate	External_Dielectric_Coating_Laminate_Tape_Wrap Composite_Tank_steel_w_FRP_external_laminate
Piping Corrosion Protection:	External_Dielectric_Coating_Laminate_Tape_Wrap FRP_tank_or_piping_noncorrodible	External_Dielectric_Coating_Laminate_Tape_Wrap FRP_tank_or_piping_noncorrodible	External_Dielectric_Coating_Laminate_Tape_Wrap FRP_tank_or_piping_noncorrodible
Tank #:	**#4**		
Status:	REMOVED FROM GROUND		
Status Date:	4/17/2000		
Capacity:	500		
Install Date:	8/31/1987		
Above or Below Ground Tank:	below		
Unit ID:			
Construction Material:			
Piping Type:			
Piping Material:			
Tank Contents:			
Tank Release Vapor Monitor Status Stage 1:			
Corrosion Protection:			
Piping Corrosion Protection:			

Banks Environmental Data, Inc. - 1601 Rio Grande, Ste. 331 - Austin, TX 78701 - 800.531.5255 P - 512.478.1433 F
www.banksenvdata.com

MapID 43: PST - 6005 NORTH FWY

Map ID #43	PST - State/Tribal Storage Tank	Source: TCEQ
Facility #: 0060836	TCEQ Customer ID: 091145	Banks ID: 0060836
SIMPLY SANTA FE		Rel. Loc.: 0.06 miles SE
6005 NORTH FWY, HOUSTON, TX 77076		Elevation: 71.58 feet (+71.58)

Facility Contact Name:		
Facility Contact Phone:	7135800339	
Facility Status:	INACTIVE	
Facility Type:	FLEET REFUELING	
Number of ASTs:	0	
Number of USTs:	0	
Tank #:	**#1**	**#2**
Status:	REMOVED FROM GROUND	REMOVED FROM GROUND
Status Date:	1/12/1999	1/12/1999
Capacity:	2000	2000
Install Date:	1/1/1950	1/1/1950
Above or Below Ground Tank:	below	below
Unit ID:		
Construction Material:		
Piping Type:		
Piping Material:	Steel	Steel
Tank Contents:		
Tank Release Vapor Monitor Status Stage 1:		
Corrosion Protection:		
Piping Corrosion Protection:		

Banks Environmental Data, Inc. - 1601 Rio Grande, Ste. 331 - Austin, TX 78701 - 800.531.5255 P - 512.478.1433 F
www.banksenvdata.com

MapID 44: PST - 9203 NORTH FWY

BANKS ENVIRONMENTAL DATA A DIVISION OF THE BANKS GROUP

Map ID #44	PST - State/Tribal Storage Tank	Source: TCEQ
Facility #: 0001368	TCEQ Customer ID: 086236	Banks ID: 0001368
ENTERPRISE RENT-A-CAR		Rel. Loc.: 0.05 miles S
9203 NORTH FWY, HOUSTON, TX 77037		Elevation: 80.36 feet (+80.36)

Facility Contact Name:			
Facility Contact Phone:	7134671700		
Facility Status:	INACTIVE		
Facility Type:	UNKNOWN		
Number of ASTs:	0		
Number of USTs:	0		
Tank #:	**#1**	**#2**	**#3**
Status:	REMOVED FROM GROUND	REMOVED FROM GROUND	REMOVED FROM GROUND
Status Date:	8/27/1991	8/27/1991	8/27/1991
Capacity:	6000	4000	4000
Install Date:	8/31/1987	8/31/1987	8/31/1987
Above or Below Ground Tank:	below	below	below
Unit ID:			
Construction Material:			
Piping Type:	Pressurized	Pressurized	Pressurized
Piping Material:	Steel	Steel	Steel
Tank Contents:			
Tank Release Vapor Monitor Status Stage 1:			
Corrosion Protection:			
Piping Corrosion Protection:			

Banks Environmental Data, Inc. - 1601 Rio Grande, Ste. 331 - Austin, TX 78701 - 800.531.5255 P - 512.478.1433 F
www.banksenvdata.com

MapID 45: PST - 4638 AIRLINE DR

BANKS ENVIRONMENTAL DATA A DIVISION OF THE BANKS GROUP

Map ID #45	**PST - State/Tribal Storage Tank**	**Source: TCEQ**
Facility #: 0024628	**TCEQ Customer ID: 089775**	**Banks ID: 0024628**
TEXAS PETERBILT		Rel. Loc.: 0.05 miles NE
4638 AIRLINE DR, HOUSTON, TX 77022		Elevation: 63.23 feet (+63.23)

Facility Contact Name:	E L LEHMAN		
Facility Contact Phone:	7136994555		
Facility Status:	INACTIVE		
Facility Type:	RETAIL		
Number of ASTs:	0		
Number of USTs:	0		
Tank #:	**#1**	**#2**	**#3**
Status:	REMOVED FROM GROUND	REMOVED FROM GROUND	REMOVED FROM GROUND
Status Date:	5/31/1989	5/31/1989	5/31/1989
Capacity:	10000	3000	1000
Install Date:	1/1/1982	1/1/1982	1/1/1982
Above or Below Ground Tank:	below	below	below
Unit ID:			
Construction Material:			
Piping Type:			
Piping Material:	Steel	Steel	Steel
Tank Contents:			
Tank Release Vapor Monitor Status Stage 1:			
Corrosion Protection:			
Piping Corrosion Protection:			

Banks Environmental Data, Inc. - 1601 Rio Grande, Ste. 331 - Austin, TX 78701 - 800.531.5255 P - 512.478.1433 F
www.banksenvdata.com

MapID 45: PST - 4515 NORTH FWY

Map ID #45	PST - State/Tribal Storage Tank	Source: TCEQ
Facility #: 0068100	TCEQ Customer ID: 102830	Banks ID: 0068100
MAXIM CRANE WORKS		Rel. Loc.: 0.05 miles NE
4515 NORTH FWY, HOUSTON, TX 77022		Elevation: 63.23 feet (+63.23)

Facility Contact Name:		DAVID BECK
Facility Contact Phone:		7134454145
Facility Status:		INACTIVE
Facility Type:		FLEET REFUELING
Number of ASTs:		0
Number of USTs:		0
Tank #:	**#1**	
Status:		
Status Date:	12/31/2000	
Capacity:	10000	
Install Date:	11/7/1995	
Above or Below Ground Tank:	above	
Unit ID:	178254	
Construction Material:	Steel	
Piping Type:		
Piping Material:		
Tank Contents:	DIESEL	
Tank Release Vapor Monitor Status Stage 1:		
Corrosion Protection:		
Piping Corrosion Protection:		

Banks Environmental Data, Inc. - 1601 Rio Grande, Ste. 331 - Austin, TX 78701 - 800.531.5255 P - 512.478.1433 F
www.banksenvdata.com

MapID 46: PST - 233 W PARKER RD

Map ID #46	PST - State/Tribal Storage Tank	Source: TCEQ
Facility #: 0007851	TCEQ Customer ID: 085989	Banks ID: 0007851
NORTH HOUSTON MEDICAL CENTER		Rel. Loc.: 0.08 miles E
233 W PARKER RD, HOUSTON, TX 77076		Elevation: 76.74 feet (+76.74)

Facility Contact Name:		JOHN COOK
Facility Contact Phone:		7136972831
Facility Status:		INACTIVE
Facility Type:		
Number of ASTs:		0
Number of USTs:		0
Tank #:	**#1**	
Status:	REMOVED FROM GROUND	
Status Date:	10/5/2015	
Capacity:	1000	
Install Date:	3/1/1972	
Above or Below Ground Tank:	below	
Unit ID:		
Construction Material:		
Piping Type:	Suction	
Piping Material:		
Tank Contents:		
Tank Release Vapor Monitor Status Stage 1:		
Corrosion Protection:	FRP_tank_or_piping_noncorrodible	
Piping Corrosion Protection:	FRP_tank_or_piping_noncorrodible	

Banks Environmental Data, Inc. - 1601 Rio Grande, Ste. 331 - Austin, TX 78701 - 800.531.5255 P - 512.478.1433 F
www.banksenvdata.com

MapID 47: PST - 7102 NORTH FWY

BANKS ENVIRONMENTAL DATA A DIVISION OF THE BANKS GROUP

Map ID #47	PST - State/Tribal Storage Tank	Source: TCEQ
Facility #: 0044049	TCEQ Customer ID: 072521	Banks ID: 0044049
RIC RODRIGUEZ INTERNATIONAL		Rel. Loc.: 0.05 miles N
7102 NORTH FWY, HOUSTON, TX 77076		Elevation: 79.4 feet (+79.4)

Facility Contact Name:	RODRIGO RODRIGUEZ		
Facility Contact Phone:	7136941262		
Facility Status:	ACTIVE		
Facility Type:	RETAIL		
Number of ASTs:	0		
Number of USTs:	2		
Tank #:	**#1**	**#1A**	**#2**
Status:	IN USE	REMOVED FROM GROUND	IN USE
Status Date:	10/1/1998	10/30/1998	10/1/1998
Capacity:	24000	12000	30000
Install Date:	10/1/1998	1/1/1987	10/1/1998
Above or Below Ground Tank:	below	below	below
Unit ID:			
Construction Material:			
Piping Type:	Pressurized		Pressurized
Piping Material:	Nonmetallic Flexible Piping	FRP (fiberglass-reinforced plastic)	Nonmetallic Flexible Piping
Tank Contents:			
Tank Release Vapor Monitor Status Stage 1:			
Corrosion Protection:	Composite_Tank_steel_w_FRP_external_laminate	FRP_tank_or_piping_noncorrodible	Composite_Tank_steel_w_FRP_external_laminate
Piping Corrosion Protection:	Nonmetallic_flexible_piping_noncorrodible		Nonmetallic_flexible_piping_noncorrodible
Tank #:	**#2A**	**#3**	**#4**
Status:	REMOVED FROM GROUND	REMOVED FROM GROUND	REMOVED FROM GROUND
Status Date:	10/30/1998	10/30/1998	10/30/1998
Capacity:	12000	12000	20000
Install Date:	1/1/1987	1/1/1987	1/1/1987
Above or Below Ground Tank:	below	below	below
Unit ID:			
Construction Material:			
Piping Type:			
Piping Material:	FRP (fiberglass-reinforced plastic)	FRP (fiberglass-reinforced plastic)	FRP (fiberglass-reinforced plastic)
Tank Contents:			
Tank Release Vapor Monitor Status Stage 1:			
Corrosion Protection:	FRP_tank_or_piping_noncorrodible	FRP_tank_or_piping_noncorrodible	FRP_tank_or_piping_noncorrodible
Piping Corrosion Protection:			
Tank #:	**#5**	**#6**	
Status:	REMOVED FROM GROUND	REMOVED FROM GROUND	
Status Date:	10/30/1998	10/30/1998	
Capacity:	20000	20000	
Install Date:	1/1/1987	1/1/1987	
Above or Below Ground Tank:	below	below	
Unit ID:			
Construction Material:			
Piping Type:			
Piping Material:	FRP (fiberglass-reinforced plastic)	FRP (fiberglass-reinforced plastic)	
Tank Contents:			
Tank Release Vapor Monitor Status Stage 1:			
Corrosion Protection:	FRP_tank_or_piping_noncorrodible	FRP_tank_or_piping_noncorrodible	
Piping Corrosion Protection:			

Banks Environmental Data, Inc. - 1601 Rio Grande, Ste. 331 - Austin, TX 78701 - 800.531.5255 P - 512.478.1433 F
www.banksenvdata.com

MapID 48: PST - 2020 MILAM ST

Map ID #48	PST - State/Tribal Storage Tank	Source: TCEQ
Facility #: 0031388	TCEQ Customer ID: 058177	Banks ID: 0031388
HERTZ RENT A CAR		Rel. Loc.: 0.05 miles SE
2020 MILAM ST, HOUSTON, TX 77002		Elevation: 47.55 feet (+47.55)

Facility Contact Name:		J YOUNG
Facility Contact Phone:		7136598190
Facility Status:		INACTIVE
Facility Type:		UNKNOWN
Number of ASTs:		0
Number of USTs:		0
Tank #:	**#1**	
Status:	REMOVED FROM GROUND	
Status Date:	3/27/1993	
Capacity:	10000	
Install Date:	1/1/1981	
Above or Below Ground Tank:	below	
Unit ID:		
Construction Material:		
Piping Type:	Suction	
Piping Material:	Steel	
Tank Contents:		
Tank Release Vapor Monitor Status Stage 1:		
Corrosion Protection:	FRP_tank_or_piping_noncorrodible	
Piping Corrosion Protection:		

Banks Environmental Data, Inc. - 1601 Rio Grande, Ste. 331 - Austin, TX 78701 - 800.531.5255 P - 512.478.1433 F
www.banksenvdata.com

MapID 49: PST - 2211 NORTH FWY

BANKS ENVIRONMENTAL DATA A DIVISION OF THE BANKS GROUP

Map ID #49	PST - State/Tribal Storage Tank	Source: TCEQ
Facility #: 0026184	TCEQ Customer ID: 048044	Banks ID: 0026184
STAR STOP 59		Rel. Loc.: 0.05 miles NW
2211 NORTH FWY, HOUSTON, TX 77009		Elevation: 52.18 feet (+52.18)

Facility Contact Name:		SUNNY PANJWANI	
Facility Contact Phone:		8328149789	
Facility Status:		ACTIVE	
Facility Type:		RETAIL	
Number of ASTs:		0	
Number of USTs:		2	
Tank #:	**#1**	**#2**	**#3**
Status:	REMOVED FROM GROUND	REMOVED FROM GROUND	REMOVED FROM GROUND
Status Date:	2/13/2012	2/13/2012	2/13/2012
Capacity:	8000	10000	10000
Install Date:	1/1/1984	1/1/1984	1/1/1984
Above or Below Ground Tank:	below	below	below
Unit ID:			
Construction Material:			
Piping Type:	Pressurized	Pressurized	Pressurized
Piping Material:	FRP (fiberglass-reinforced plastic)	FRP (fiberglass-reinforced plastic)	FRP (fiberglass-reinforced plastic)
Tank Contents:			
Tank Release Vapor Monitor Status Stage 1:			
Corrosion Protection:	FRP_tank_or_piping_noncorrodible	FRP_tank_or_piping_noncorrodible	FRP_tank_or_piping_noncorrodible
Piping Corrosion Protection:	FRP_tank_or_piping_noncorrodible	FRP_tank_or_piping_noncorrodible	FRP_tank_or_piping_noncorrodible
Tank #:	**#4**	**#5**	**#5A**
Status:	REMOVED FROM GROUND	IN USE	REMOVED FROM GROUND
Status Date:	2/13/2012	3/1/2012	8/30/1987
Capacity:	12000	25000	1000
Install Date:	1/1/1984	3/1/2012	1/1/1984
Above or Below Ground Tank:	below	below	below
Unit ID:			
Construction Material:			
Piping Type:	Pressurized	Pressurized	
Piping Material:	FRP (fiberglass-reinforced plastic)	Nonmetallic Flexible Piping	FRP (fiberglass-reinforced plastic)
Tank Contents:			
Tank Release Vapor Monitor Status Stage 1:			
Corrosion Protection:	FRP_tank_or_piping_noncorrodible	External_Dielectric_Coating_Laminate_Tape_Wrap FRP_tank_or_piping_noncorrodible	FRP_tank_or_piping_noncorrodible
Piping Corrosion Protection:	FRP_tank_or_piping_noncorrodible	External_Dielectric_Coating_Laminate_Tape_Wrap FRP_tank_or_piping_noncorrodible	
Tank #:	**#6**		
Status:	IN USE		
Status Date:	3/1/2012		
Capacity:	20000		
Install Date:	3/1/2012		
Above or Below Ground Tank:	below		
Unit ID:			
Construction Material:			
Piping Type:	Pressurized		
Piping Material:	Nonmetallic Flexible Piping		
Tank Contents:			
Tank Release Vapor Monitor Status Stage 1:			
Corrosion Protection:	External_Dielectric_Coating_Laminate_Tape_Wrap FRP_tank_or_piping_noncorrodible		
Piping Corrosion Protection:	External_Dielectric_Coating_Laminate_Tape_Wrap FRP_tank_or_piping_noncorrodible		

Banks Environmental Data, Inc. - 1601 Rio Grande, Ste. 331 - Austin, TX 78701 - 800.531.5255 P - 512.478.1433 F
www.banksenvdata.com

MapID 49: PST - 3640 N MAIN ST

BANKS ENVIRONMENTAL DATA A DIVISION OF THE BANKS GROUP

Map ID #49	PST - State/Tribal Storage Tank	Source: TCEQ
Facility #: 0055746	TCEQ Customer ID: 072586	Banks ID: 0055746
DORADO UNFRIED CHICKEN RESTAURAN		Rel. Loc.: 0.1 miles NW
3640 N MAIN ST, HOUSTON, TX 77009		Elevation: 52.03 feet (+52.03)

Facility Contact Name:			
Facility Contact Phone:		7138666000	
Facility Status:		INACTIVE	
Facility Type:		RETAIL	
Number of ASTs:		0	
Number of USTs:		0	
Tank #:	**#1**	**#2**	**#3**
Status:	REMOVED FROM GROUND	REMOVED FROM GROUND	REMOVED FROM GROUND
Status Date:	8/31/1989	8/31/1989	8/31/1989
Capacity:	550	550	550
Install Date:	1/1/1940	1/1/1940	1/1/1940
Above or Below Ground Tank:	below	below	below
Unit ID:			
Construction Material:			
Piping Type:			
Piping Material:	Steel	Steel	Steel
Tank Contents:			
Tank Release Vapor Monitor Status Stage 1:			
Corrosion Protection:			
Piping Corrosion Protection:			
Tank #:	**#4**	**#5**	**#6**
Status:	REMOVED FROM GROUND	REMOVED FROM GROUND	REMOVED FROM GROUND
Status Date:	7/18/1990	7/28/1990	7/28/1990
Capacity:	250	1000	600
Install Date:	8/31/1987	8/31/1987	8/31/1987
Above or Below Ground Tank:	below	below	below
Unit ID:			
Construction Material:			
Piping Type:			
Piping Material:	Steel	Steel	Steel
Tank Contents:			
Tank Release Vapor Monitor Status Stage 1:			
Corrosion Protection:			
Piping Corrosion Protection:			
Tank #:	**#7**		
Status:	REMOVED FROM GROUND		
Status Date:	7/28/1990		
Capacity:	1000		
Install Date:	8/31/1987		
Above or Below Ground Tank:	below		
Unit ID:			
Construction Material:			
Piping Type:			
Piping Material:	Steel		
Tank Contents:			
Tank Release Vapor Monitor Status Stage 1:			
Corrosion Protection:			
Piping Corrosion Protection:			

Banks Environmental Data, Inc. - 1601 Rio Grande, Ste. 331 - Austin, TX 78701 - 800.531.5255 P - 512.478.1433 F
www.banksenvdata.com

MapID 50: PST - 410 BAGBY ST

Map ID #50	PST - State/Tribal Storage Tank	Source: TCEQ
Facility #: 0033392	TCEQ Customer ID: 051555	Banks ID: 0033392
FIRE STATION 1 HEADQUARTERS		Rel. Loc.: 0.05 miles S
410 BAGBY ST, HOUSTON, TX 77002		Elevation: 40.95 feet (+40.95)

Facility Contact Name:	D E HAGLER	
Facility Contact Phone:	7132224538	
Facility Status:	INACTIVE	
Facility Type:	FLEET REFUELING	
Number of ASTs:	0	
Number of USTs:	0	
Tank #:	**#1**	**#2**
Status:	REMOVED FROM GROUND	REMOVED FROM GROUND
Status Date:	10/20/1992	4/13/2001
Capacity:	12000	12000
Install Date:	1/1/1966	1/1/1977
Above or Below Ground Tank:	below	below
Unit ID:		
Construction Material:		
Piping Type:	Pressurized	
Piping Material:	FRP (fiberglass-reinforced plastic)	FRP (fiberglass-reinforced plastic)
Tank Contents:		
Tank Release Vapor Monitor Status Stage 1:		
Corrosion Protection:	FRP_tank_or_piping_noncorrodible	
Piping Corrosion Protection:	External_Dielectric_Coating_Laminate_Tape_Wrap FRP_tank_or_piping_noncorrodible	

Banks Environmental Data, Inc. - 1601 Rio Grande, Ste. 331 - Austin, TX 78701 - 800.531.5255 P - 512.478.1433 F
www.banksenvdata.com

MapID 50: PST - 500 PRAIRIE ST

Map ID #50	PST - State/Tribal Storage Tank	Source: TCEQ
Facility #: 0063032	TCEQ Customer ID: 093813	Banks ID: 0063032
RICE RITTENHOUSE		Rel. Loc.: 0.12 miles S
500 PRAIRIE ST, HOUSTON, TX 77002		Elevation: .11 feet (+.11)

Facility Contact Name:		
Facility Contact Phone:	7132252142	
Facility Status:	INACTIVE	
Facility Type:	FLEET REFUELING	
Number of ASTs:	0	
Number of USTs:	0	
Tank #:	**#1**	**#2**
Status:	REMOVED FROM GROUND	REMOVED FROM GROUND
Status Date:	10/18/1988	10/18/1988
Capacity:	2750	2750
Install Date:	1/1/1952	1/1/1952
Above or Below Ground Tank:	below	below
Unit ID:		
Construction Material:		
Piping Type:		
Piping Material:		
Tank Contents:		
Tank Release Vapor Monitor Status Stage 1:		
Corrosion Protection:		
Piping Corrosion Protection:		

Banks Environmental Data, Inc. - 1601 Rio Grande, Ste. 331 - Austin, TX 78701 - 800.531.5255 P - 512.478.1433 F
www.banksenvdata.com

MapID 50: PST - 333 PRESTON ST

Map ID #50	PST - State/Tribal Storage Tank	Source: TCEQ
Facility #: 0033448	TCEQ Customer ID: 051611	Banks ID: 0033448
FIRE ALARM BUILDING		Rel. Loc.: 0.04 miles E
333 PRESTON ST, HOUSTON, TX 77002		Elevation: 37.4 feet (+37.4)

Facility Contact Name:		
Facility Contact Phone:	7132478951	
Facility Status:	INACTIVE	
Facility Type:		
Number of ASTs:	0	
Number of USTs:	0	
Tank #:	**#1A**	**#1B**
Status:	REMOVED FROM GROUND	REMOVED FROM GROUND
Status Date:	10/15/2012	12/1/1993
Capacity:	4000	4000
Install Date:	12/1/1993	1/1/1972
Above or Below Ground Tank:	below	below
Unit ID:		
Construction Material:		
Piping Type:	Suction	
Piping Material:	FRP (fiberglass-reinforced plastic)	FRP (fiberglass-reinforced plastic)
Tank Contents:		
Tank Release Vapor Monitor Status Stage 1:		
Corrosion Protection:	FRP_tank_or_piping_noncorrodible	FRP_tank_or_piping_noncorrodible
Piping Corrosion Protection:	FRP_tank_or_piping_noncorrodible	

Banks Environmental Data, Inc. - 1601 Rio Grande, Ste. 331 - Austin, TX 78701 - 800.531.5255 P - 512.478.1433 F
www.banksenvdata.com

MapID 51: PST - 11322 NORTH FWY

BANKS ENVIRONMENTAL DATA A DIVISION OF THE BANKS GROUP

Map ID #51	PST - State/Tribal Storage Tank	Source: TCEQ
Facility #: 0017736	TCEQ Customer ID: 044967	Banks ID: 0017736
SHELL OIL		Rel. Loc.: 0.05 miles SE
11322 NORTH FWY, HOUSTON, TX 77037		Elevation: 88.38 feet (+88.38)

Facility Contact Name:		J L PIERCE	
Facility Contact Phone:		7134486555	
Facility Status:		INACTIVE	
Facility Type:		RETAIL	
Number of ASTs:		0	
Number of USTs:		0	
Tank #:	**#1**	**#1A**	**#2**
Status:	REMOVED FROM GROUND	REMOVED FROM GROUND	REMOVED FROM GROUND
Status Date:	11/14/1988	3/16/1995	11/14/1988
Capacity:	5000	1000	8000
Install Date:	1/1/1971	1/1/1988	1/1/1968
Above or Below Ground Tank:	below	below	below
Unit ID:			
Construction Material:			
Piping Type:			
Piping Material:	Steel	FRP (fiberglass-reinforced plastic)	Steel
Tank Contents:			
Tank Release Vapor Monitor Status Stage 1:			
Corrosion Protection:		FRP_tank_or_piping_noncorrodible	
Piping Corrosion Protection:		FRP_tank_or_piping_noncorrodible	
Tank #:	**#2A**	**#3**	**#3A**
Status:	REMOVED FROM GROUND	REMOVED FROM GROUND	REMOVED FROM GROUND
Status Date:	1/6/1995	11/14/1988	1/6/1995
Capacity:	12000	8000	10000
Install Date:	1/1/1988	1/1/1968	1/1/1988
Above or Below Ground Tank:	below	below	below
Unit ID:			
Construction Material:			
Piping Type:	Pressurized		Pressurized
Piping Material:	FRP (fiberglass-reinforced plastic)	Steel	FRP (fiberglass-reinforced plastic)
Tank Contents:			
Tank Release Vapor Monitor Status Stage 1:			
Corrosion Protection:	FRP_tank_or_piping_noncorrodible		FRP_tank_or_piping_noncorrodible
Piping Corrosion Protection:	FRP_tank_or_piping_noncorrodible		FRP_tank_or_piping_noncorrodible
Tank #:	**#4A**		
Status:	REMOVED FROM GROUND		
Status Date:	1/6/1995		
Capacity:	10000		
Install Date:	1/1/1988		
Above or Below Ground Tank:	below		
Unit ID:			
Construction Material:			
Piping Type:	Pressurized		
Piping Material:	FRP (fiberglass-reinforced plastic)		
Tank Contents:			
Tank Release Vapor Monitor Status Stage 1:			
Corrosion Protection:	FRP_tank_or_piping_noncorrodible		
Piping Corrosion Protection:	FRP_tank_or_piping_noncorrodible		

Banks Environmental Data, Inc. - 1601 Rio Grande, Ste. 331 - Austin, TX 78701 - 800.531.5255 P - 512.478.1433 F
www.banksenvdata.com

MapID 53: PST - 431 W LITTLE YORK RD

Map ID #53	**PST - State/Tribal Storage Tank**	**Source: TCEQ**
Facility #: 0046851	**TCEQ Customer ID: 059169**	**Banks ID: 0046851**
A & Q CHEVRON FOOD MART		Rel. Loc.: 0.06 miles SE
431 W LITTLE YORK RD, HOUSTON, TX 77076		Elevation: 81.2 feet (+81.2)

Facility Contact Name:	M A KAHLOUN		
Facility Contact Phone:	7136998172		
Facility Status:	ACTIVE		
Facility Type:	RETAIL		
Number of ASTs:	0		
Number of USTs:	3		
Tank #:	**#1**	**#2**	**#3**
Status:	IN USE	IN USE	IN USE
Status Date:	1/1/1986	1/1/1988	1/1/1988
Capacity:	10000	10000	10000
Install Date:	1/1/1986	1/1/1988	1/1/1988
Above or Below Ground Tank:	below	below	below
Unit ID:			
Construction Material:			
Piping Type:	Pressurized	Pressurized	Pressurized
Piping Material:	FRP (fiberglass-reinforced plastic)	FRP (fiberglass-reinforced plastic)	FRP (fiberglass-reinforced plastic)
Tank Contents:			
Tank Release Vapor Monitor Status Stage 1:			
Corrosion Protection:	Cathodic_Protection_Field_Installation	Cathodic_Protection_Field_Installation	Cathodic_Protection_Field_Installation
Piping Corrosion Protection:	FRP_tank_or_piping_noncorrodible	FRP_tank_or_piping_noncorrodible	FRP_tank_or_piping_noncorrodible

Banks Environmental Data, Inc. - 1601 Rio Grande, Ste. 331 - Austin, TX 78701 - 800.531.5255 P - 512.478.1433 F
www.banksenvdata.com

MapID 53: PST - 425 W LITTLE YORK RD

Map ID #53	PST - State/Tribal Storage Tank	Source: TCEQ
Facility #: 0043634	TCEQ Customer ID: 058184	Banks ID: 0043634
HERTZ EQUIPMENT RENTAL 9414		Rel. Loc.: 0.08 miles SE
425 W LITTLE YORK RD, HOUSTON, TX 77076		Elevation: 82.82 feet (+82.82)

Facility Contact Name:	MARK HOBART		
Facility Contact Phone:	7136925911		
Facility Status:	INACTIVE		
Facility Type:	FLEET REFUELING		
Number of ASTs:	0		
Number of USTs:	0		
Tank #:	**#1A**	**#1B**	**#2**
Status:	REMOVED FROM GROUND	REMOVED FROM GROUND	REMOVED FROM GROUND
Status Date:	5/23/2005	2/28/1990	2/28/1990
Capacity:	8000	10000	10000
Install Date:	3/1/1990	1/1/1976	1/1/1976
Above or Below Ground Tank:	below	below	below
Unit ID:			
Construction Material:			
Piping Type:	Suction		
Piping Material:	FRP (fiberglass-reinforced plastic)		
Tank Contents:			
Tank Release Vapor Monitor Status Stage 1:			
Corrosion Protection:	FRP_tank_or_piping_noncorrodible		
Piping Corrosion Protection:	FRP_tank_or_piping_noncorrodible		

Banks Environmental Data, Inc. - 1601 Rio Grande, Ste. 331 - Austin, TX 78701 - 800.531.5255 P - 512.478.1433 F
www.banksenvdata.com

MapID 54: PST - 5715 NORTH FWY

BANKS ENVIRONMENTAL DATA A DIVISION OF THE BANKS GROUP

Map ID #54	PST - State/Tribal Storage Tank	Source: TCEQ
Facility #: 0038579	TCEQ Customer ID: 069616	Banks ID: 0038579
HERTZ PENSKE D D CALDWELL		Rel. Loc.: 0.06 miles NW
5715 NORTH FWY, HOUSTON, TX 77076		Elevation: 68.93 feet (+68.93)

Facility Contact Name:			
Facility Contact Phone:	7136911256		
Facility Status:	INACTIVE		
Facility Type:	UNKNOWN		
Number of ASTs:	0		
Number of USTs:	0		
Tank #:	**#2971**	**#2972**	**#2973**
Status:	REMOVED FROM GROUND	REMOVED FROM GROUND	REMOVED FROM GROUND
Status Date:	2/1/1992	2/1/1992	2/1/1992
Capacity:	10000	10000	10000
Install Date:	1/1/1974	1/1/1974	1/1/1974
Above or Below Ground Tank:	below	below	below
Unit ID:			
Construction Material:			
Piping Type:			
Piping Material:			
Tank Contents:			
Tank Release Vapor Monitor Status Stage 1:			
Corrosion Protection:			
Piping Corrosion Protection:			
Tank #:	**#2974**	**#2975**	
Status:	REMOVED FROM GROUND	REMOVED FROM GROUND	
Status Date:	2/1/1992	2/1/1992	
Capacity:	1000	1000	
Install Date:	1/1/1974	1/1/1974	
Above or Below Ground Tank:	below	below	
Unit ID:			
Construction Material:			
Piping Type:			
Piping Material:			
Tank Contents:			
Tank Release Vapor Monitor Status Stage 1:			
Corrosion Protection:			
Piping Corrosion Protection:			

MapID 55: PST - 3225 NORTH FWY

BANKS ENVIRONMENTAL DATA
A DIVISION OF THE BANKS GROUP

Map ID #55	**PST - State/Tribal Storage Tank**	**Source: TCEQ**
Facility #: 0050189	**TCEQ Customer ID: 081814**	**Banks ID: 0050189**
PRECISION ENGINE REBUILDERS		Rel. Loc.: 0.06 miles SW
3225 NORTH FWY, HOUSTON, TX 77009		Elevation: 52.13 feet (+52.13)

Facility Contact Name:	ROLLIN SMITH	
Facility Contact Phone:	7134448156	
Facility Status:	INACTIVE	
Facility Type:	FLEET REFUELING	
Number of ASTs:	0	
Number of USTs:	0	
Tank #:	**#1**	**#2**
Status:	REMOVED FROM GROUND	REMOVED FROM GROUND
Status Date:	6/12/1994	6/12/1994
Capacity:	10000	10000
Install Date:	1/1/1977	1/1/1977
Above or Below Ground Tank:	below	below
Unit ID:		
Construction Material:		
Piping Type:		
Piping Material:	Steel	Steel
Tank Contents:		
Tank Release Vapor Monitor Status Stage 1:		
Corrosion Protection:		
Piping Corrosion Protection:		

Banks Environmental Data, Inc. - 1601 Rio Grande, Ste. 331 - Austin, TX 78701 - 800.531.5255 P - 512.478.1433 F
www.banksenvdata.com

MapID 56: PST - 8450 NORTH FWY

Map ID #56	**PST - State/Tribal Storage Tank**	**Source: TCEQ**
Facility #: 0040750	**TCEQ Customer ID: 070454**	**Banks ID: 0040750**
CARL MARTIN OIL WELL SERVICE		Rel. Loc.: 0.06 miles N
8450 NORTH FWY, HOUSTON, TX 77037		Elevation: 83.1 feet (+83.1)

Facility Contact Name:		
Facility Contact Phone:	7136953686	
Facility Status:	INACTIVE	
Facility Type:	UNKNOWN	
Number of ASTs:	0	
Number of USTs:	0	
Tank #:	**#1**	**#2**
Status:	REMOVED FROM GROUND	REMOVED FROM GROUND
Status Date:	12/15/1989	12/15/1989
Capacity:	8000	8000
Install Date:	1/1/1980	1/1/1980
Above or Below Ground Tank:	below	below
Unit ID:		
Construction Material:		
Piping Type:		
Piping Material:	Steel	Steel
Tank Contents:		
Tank Release Vapor Monitor Status Stage 1:		
Corrosion Protection:		
Piping Corrosion Protection:		

Banks Environmental Data, Inc. - 1601 Rio Grande, Ste. 331 - Austin, TX 78701 - 800.531.5255 P - 512.478.1433 F
www.banksenvdata.com

MapID 57: PST - 9111 NORTH FWY

Map ID #57	PST - State/Tribal Storage Tank	Source: TCEQ
Facility #: 0010364	TCEQ Customer ID: 049790	Banks ID: 0010364
LANDMARK CHEVROLET		Rel. Loc.: 0.04 miles S
9111 NORTH FWY, HOUSTON, TX 77037		Elevation: 80.95 feet (+80.95)

Facility Contact Name:		LARRY PATTERSON	
Facility Contact Phone:		8004199319	
Facility Status:		ACTIVE	
Facility Type:		FLEET REFUELING	
Number of ASTs:		0	
Number of USTs:		1	
Tank #:	**#1**	**#2**	**#A**
Status:	IN USE	PERM FILLED IN PLACE	In use
Status Date:	1/1/1988	2/28/1986	
Capacity:	10000	300	0002000
Install Date:	1/1/1988	1/1/1971	1/1/1989
Above or Below Ground Tank:	below	below	above
Unit ID:			00151428
Construction Material:			
Piping Type:	Pressurized		
Piping Material:	FRP (fiberglass-reinforced plastic)		
Tank Contents:			
Tank Release Vapor Monitor Status Stage 1:			
Corrosion Protection:	FRP_tank_or_piping_noncorrodible		
Piping Corrosion Protection:	FRP_tank_or_piping_noncorrodible Nonmetallic_flexible_piping_noncorrodible		

Banks Environmental Data, Inc. - 1601 Rio Grande, Ste. 331 - Austin, TX 78701 - 800.531.5255 P - 512.478.1433 F
www.banksenvdata.com

MapID 57: PST - 9055 NORTH FWY

BANKS ENVIRONMENTAL DATA A DIVISION OF THE BANKS GROUP

Map ID #57	PST - State/Tribal Storage Tank	Source: TCEQ
Facility #: 0036685	TCEQ Customer ID: 042234	Banks ID: 0036685
NORTH STAR VOLSWAGEN		Rel. Loc.: 0.06 miles S
9055 NORTH FWY, HOUSTON, TX 77037		Elevation: 82.41 feet (+82.41)

Facility Contact Name:	BILLY G HALE		
Facility Contact Phone:	7134489240		
Facility Status:	INACTIVE		
Facility Type:	FLEET REFUELING		
Number of ASTs:	0		
Number of USTs:	0		
Tank #:	**#1**	**#10**	**#11**
Status:	IN USE	IN USE	IN USE
Status Date:	1/1/1966	1/1/1966	1/1/1966
Capacity:	42	42	42
Install Date:	1/1/1966	1/1/1966	1/1/1966
Above or Below Ground Tank:	below	below	below
Unit ID:			
Construction Material:			
Piping Type:			
Piping Material:			
Tank Contents:			
Tank Release Vapor Monitor Status Stage 1:			
Corrosion Protection:			
Piping Corrosion Protection:			
Tank #:	**#12**	**#13**	**#14**
Status:	IN USE	IN USE	IN USE
Status Date:	1/1/1966	1/1/1966	1/1/1966
Capacity:	42	42	42
Install Date:	1/1/1966	1/1/1966	1/1/1966
Above or Below Ground Tank:	below	below	below
Unit ID:			
Construction Material:			
Piping Type:			
Piping Material:			
Tank Contents:			
Tank Release Vapor Monitor Status Stage 1:			
Corrosion Protection:			
Piping Corrosion Protection:			
Tank #:	**#15**	**#16**	**#17**
Status:	IN USE	IN USE	IN USE
Status Date:	1/1/1966	1/1/1966	1/1/1966
Capacity:	42	42	42
Install Date:	1/1/1966	1/1/1966	1/1/1966
Above or Below Ground Tank:	below	below	below
Unit ID:			
Construction Material:			
Piping Type:			
Piping Material:			
Tank Contents:			
Tank Release Vapor Monitor Status Stage 1:			
Corrosion Protection:			
Piping Corrosion Protection:			
Tank #:	**#18**	**#19**	**#2**
Status:	IN USE	IN USE	IN USE
Status Date:	1/1/1966	1/1/1966	1/1/1966
Capacity:	42	42	42
Install Date:	1/1/1966	1/1/1966	1/1/1966

MapID 57: PST - 9055 NORTH FWY

Continued from Previous Page

Above or Below Ground Tank:	below	below	below
Unit ID:			
Construction Material:			
Piping Type:			
Piping Material:			
Tank Contents:			
Tank Release Vapor Monitor Status Stage 1:			
Corrosion Protection:			
Piping Corrosion Protection:			
Tank #:	**#20**	**#21**	**#22**
Status:	IN USE	IN USE	IN USE
Status Date:	1/1/1966	1/1/1966	1/1/1966
Capacity:	42	42	42
Install Date:	1/1/1966	1/1/1966	1/1/1966
Above or Below Ground Tank:	below	below	below
Unit ID:			
Construction Material:			
Piping Type:			
Piping Material:			
Tank Contents:			
Tank Release Vapor Monitor Status Stage 1:			
Corrosion Protection:			
Piping Corrosion Protection:			
Tank #:	**#23**	**#24**	**#25**
Status:	IN USE	IN USE	IN USE
Status Date:	1/1/1966	1/1/1966	1/1/1966
Capacity:	44	44	44
Install Date:	1/1/1966	1/1/1966	1/1/1966
Above or Below Ground Tank:	below	below	below
Unit ID:			
Construction Material:			
Piping Type:			
Piping Material:			
Tank Contents:			
Tank Release Vapor Monitor Status Stage 1:			
Corrosion Protection:			
Piping Corrosion Protection:			
Tank #:	**#26**	**#27**	**#28**
Status:	IN USE	IN USE	IN USE
Status Date:	1/1/1966	1/1/1966	1/1/1966
Capacity:	44	44	44
Install Date:	1/1/1966	1/1/1966	1/1/1966
Above or Below Ground Tank:	below	below	below
Unit ID:			
Construction Material:			
Piping Type:			
Piping Material:			
Tank Contents:			
Tank Release Vapor Monitor Status Stage 1:			
Corrosion Protection:			
Piping Corrosion Protection:			
Tank #:	**#29**	**#3**	**#30**
Status:	IN USE	IN USE	IN USE
Status Date:	1/1/1966	1/1/1966	1/1/1966
Capacity:	44	42	44
Install Date:	1/1/1966	1/1/1966	1/1/1966
Above or Below Ground Tank:	below	below	below

Banks Environmental Data, Inc. - 1601 Rio Grande, Ste. 331 - Austin, TX 78701 - 800.531.5255 P - 512.478.1433 F
www.banksenvdata.com

MapID 57: PST - 9055 NORTH FWY

BANKS ENVIRONMENTAL DATA A DIVISION OF THE BANKS GROUP

Continued from Previous Page

Unit ID:			
Construction Material:			
Piping Type:			
Piping Material:			
Tank Contents:			
Tank Release Vapor Monitor Status Stage 1:			
Corrosion Protection:			
Piping Corrosion Protection:			
Tank #:	**#31**	**#32**	**#33**
Status:	IN USE	IN USE	IN USE
Status Date:	1/1/1966	1/1/1966	1/1/1966
Capacity:	44	44	44
Install Date:	1/1/1966	1/1/1966	1/1/1966
Above or Below Ground Tank:	below	below	below
Unit ID:			
Construction Material:			
Piping Type:			
Piping Material:			
Tank Contents:			
Tank Release Vapor Monitor Status Stage 1:			
Corrosion Protection:			
Piping Corrosion Protection:			
Tank #:	**#35**	**#36**	**#37**
Status:	IN USE	IN USE	IN USE
Status Date:	1/1/1966	1/1/1966	1/1/1966
Capacity:	44	44	44
Install Date:	1/1/1966	1/1/1966	1/1/1966
Above or Below Ground Tank:	below	below	below
Unit ID:			
Construction Material:			
Piping Type:			
Piping Material:			
Tank Contents:			
Tank Release Vapor Monitor Status Stage 1:			
Corrosion Protection:			
Piping Corrosion Protection:			
Tank #:	**#38**	**#39**	**#4**
Status:	IN USE	IN USE	IN USE
Status Date:	1/1/1966	1/1/1966	1/1/1966
Capacity:	44	44	42
Install Date:	1/1/1966	1/1/1966	1/1/1966
Above or Below Ground Tank:	below	below	below
Unit ID:			
Construction Material:			
Piping Type:			
Piping Material:			
Tank Contents:			
Tank Release Vapor Monitor Status Stage 1:			
Corrosion Protection:			
Piping Corrosion Protection:			
Tank #:	**#40**	**#41**	**#42**
Status:	IN USE	IN USE	IN USE
Status Date:	1/1/1966	1/1/1966	1/1/1966
Capacity:	14	44	44
Install Date:	1/1/1966	1/1/1966	1/1/1966
Above or Below Ground Tank:	below	below	below
Unit ID:			

Banks Environmental Data, Inc. - 1601 Rio Grande, Ste. 331 - Austin, TX 78701 - 800.531.5255 P - 512.478.1433 F
www.banksenvdata.com

MapID 57: PST - 9055 NORTH FWY

Continued from Previous Page

Construction Material:			
Piping Type:			
Piping Material:			
Tank Contents:			
Tank Release Vapor Monitor Status Stage 1:			
Corrosion Protection:			
Piping Corrosion Protection:			
Tank #:	**#43**	**#44**	**#45**
Status:	IN USE	IN USE	REMOVED FROM GROUND
Status Date:	1/1/1966	1/1/1966	6/13/1989
Capacity:	44	40	2300
Install Date:	1/1/1966	1/1/1966	1/1/1966
Above or Below Ground Tank:	below	below	below
Unit ID:			
Construction Material:			
Piping Type:			
Piping Material:			Steel
Tank Contents:			
Tank Release Vapor Monitor Status Stage 1:			
Corrosion Protection:			
Piping Corrosion Protection:			
Tank #:	**#46**	**#5**	**#6**
Status:	REMOVED FROM GROUND	IN USE	IN USE
Status Date:	6/13/1989	1/1/1966	1/1/1966
Capacity:	1000	42	42
Install Date:	1/1/1966	1/1/1966	1/1/1966
Above or Below Ground Tank:	below	below	below
Unit ID:			
Construction Material:			
Piping Type:			
Piping Material:	Steel		
Tank Contents:			
Tank Release Vapor Monitor Status Stage 1:			
Corrosion Protection:			
Piping Corrosion Protection:			
Tank #:	**#7**	**#8**	**#9**
Status:	IN USE	IN USE	IN USE
Status Date:	1/1/1966	1/1/1966	1/1/1966
Capacity:	42	42	42
Install Date:	1/1/1966	1/1/1966	1/1/1966
Above or Below Ground Tank:	below	below	below
Unit ID:			
Construction Material:			
Piping Type:			
Piping Material:			
Tank Contents:			
Tank Release Vapor Monitor Status Stage 1:			
Corrosion Protection:			
Piping Corrosion Protection:			

Banks Environmental Data, Inc. - 1601 Rio Grande, Ste. 331 - Austin, TX 78701 - 800.531.5255 P - 512.478.1433 F
www.banksenvdata.com

MapID 58: PST - 7518 NORTH FWY

BANKS ENVIRONMENTAL DATA A DIVISION OF THE BANKS GROUP

Map ID #58	PST - State/Tribal Storage Tank	Source: TCEQ
Facility #: 0026688	TCEQ Customer ID: 048439	Banks ID: 0026688
EXXON RS 6 7040		Rel. Loc.: 0.06 miles SE
7518 NORTH FWY, HOUSTON, TX 77037		Elevation: 81.59 feet (+81.59)

Facility Contact Name:	JIM VOGEL		
Facility Contact Phone:	7134606944		
Facility Status:	INACTIVE		
Facility Type:	RETAIL		
Number of ASTs:	0		
Number of USTs:	0		
Tank #:	**#1**	**#2**	**#3**
Status:	REMOVED FROM GROUND	REMOVED FROM GROUND	REMOVED FROM GROUND
Status Date:	9/24/1999	9/24/1999	9/24/1999
Capacity:	8000	10000	8000
Install Date:	1/1/1983	1/1/1983	1/1/1983
Above or Below Ground Tank:	below	below	below
Unit ID:			
Construction Material:			
Piping Type:	Pressurized	Pressurized	Pressurized
Piping Material:	FRP (fiberglass-reinforced plastic)	FRP (fiberglass-reinforced plastic)	FRP (fiberglass-reinforced plastic)
Tank Contents:			
Tank Release Vapor Monitor Status Stage 1:			
Corrosion Protection:	FRP_tank_or_piping_noncorrodible	FRP_tank_or_piping_noncorrodible	FRP_tank_or_piping_noncorrodible
Piping Corrosion Protection:	FRP_tank_or_piping_noncorrodible	FRP_tank_or_piping_noncorrodible	FRP_tank_or_piping_noncorrodible
Tank #:	**#4**		
Status:	REMOVED FROM GROUND		
Status Date:	9/24/1999		
Capacity:	1000		
Install Date:	1/1/1983		
Above or Below Ground Tank:	below		
Unit ID:			
Construction Material:			
Piping Type:	Pressurized		
Piping Material:	FRP (fiberglass-reinforced plastic)		
Tank Contents:			
Tank Release Vapor Monitor Status Stage 1:			
Corrosion Protection:	FRP_tank_or_piping_noncorrodible		
Piping Corrosion Protection:	FRP_tank_or_piping_noncorrodible		

Banks Environmental Data, Inc. - 1601 Rio Grande, Ste. 331 - Austin, TX 78701 - 800.531.5255 P - 512.478.1433 F
www.banksenvdata.com

MapID 59: PST - 8455 NORTH FWY

BANKS ENVIRONMENTAL DATA A DIVISION OF THE BANKS GROUP

Map ID #59	PST - State/Tribal Storage Tank	Source: TCEQ
Facility #: 0011795	TCEQ Customer ID: 050936	Banks ID: 0011795
NORTH POINT CHRYSLER PLYMOUTH		Rel. Loc.: 0.06 miles NW
8455 NORTH FWY, HOUSTON, TX 77037		Elevation: 82.87 feet (+82.87)

Facility Contact Name:	R PETERSON		
Facility Contact Phone:	7138473488		
Facility Status:	INACTIVE		
Facility Type:	UNKNOWN		
Number of ASTs:	0		
Number of USTs:	0		
Tank #:	**#1**	**#10**	**#11**
Status:	PERM FILLED IN PLACE	IN USE	IN USE
Status Date:	6/1/1988	1/1/1978	1/1/1978
Capacity:	6000	35	35
Install Date:	1/1/1980	1/1/1978	1/1/1978
Above or Below Ground Tank:	below	below	below
Unit ID:			
Construction Material:			
Piping Type:			
Piping Material:	Steel	Steel	Steel
Tank Contents:			
Tank Release Vapor Monitor Status Stage 1:			
Corrosion Protection:			
Piping Corrosion Protection:			
Tank #:	**#12**	**#13**	**#2**
Status:	IN USE	IN USE	PERM FILLED IN PLACE
Status Date:	1/1/1978	1/1/1978	6/1/1988
Capacity:	35	35	8000
Install Date:	1/1/1978	1/1/1978	1/1/1980
Above or Below Ground Tank:	below	below	below
Unit ID:			
Construction Material:			
Piping Type:			
Piping Material:	Steel	Steel	Steel
Tank Contents:			
Tank Release Vapor Monitor Status Stage 1:			
Corrosion Protection:			
Piping Corrosion Protection:			
Tank #:	**#3**	**#4**	**#5**
Status:	PERM FILLED IN PLACE	PERM FILLED IN PLACE	IN USE
Status Date:	6/1/1988	6/1/1988	1/1/1978
Capacity:	8000	1000	35
Install Date:	1/1/1980	1/1/1973	1/1/1978
Above or Below Ground Tank:	below	below	below
Unit ID:			
Construction Material:			
Piping Type:			
Piping Material:	Steel	Steel	Steel
Tank Contents:			
Tank Release Vapor Monitor Status Stage 1:			
Corrosion Protection:			
Piping Corrosion Protection:			
Tank #:	**#6**	**#7**	**#8**
Status:	IN USE	IN USE	IN USE
Status Date:	1/1/1978	1/1/1978	1/1/1978
Capacity:	35	35	35
Install Date:	1/1/1978	1/1/1978	1/1/1978

Banks Environmental Data, Inc. - 1601 Rio Grande, Ste. 331 - Austin, TX 78701 - 800.531.5255 P - 512.478.1433 F
www.banksenvdata.com

MapID 59: PST - 8455 NORTH FWY

Continued from Previous Page

Above or Below Ground Tank:	below	below	below
Unit ID:			
Construction Material:			
Piping Type:			
Piping Material:	Steel	Steel	Steel
Tank Contents:			
Tank Release Vapor Monitor Status Stage 1:			
Corrosion Protection:			
Piping Corrosion Protection:			
Tank #:	**#9**		
Status:	IN USE		
Status Date:	1/1/1978		
Capacity:	35		
Install Date:	1/1/1978		
Above or Below Ground Tank:	below		
Unit ID:			
Construction Material:			
Piping Type:			
Piping Material:	Steel		
Tank Contents:			
Tank Release Vapor Monitor Status Stage 1:			
Corrosion Protection:			
Piping Corrosion Protection:			

Banks Environmental Data, Inc. - 1601 Rio Grande, Ste. 331 - Austin, TX 78701 - 800.531.5255 P - 512.478.1433 F
www.banksenvdata.com

MapID 61: PST - 10303 NORTH FWY

Map ID #61	PST - State/Tribal Storage Tank	Source: TCEQ
Facility #: 0069409	TCEQ Customer ID: 105305	Banks ID: 0069409
TIMEWISE EXXON 818		Rel. Loc.: 0.06 miles NW
10303 NORTH FWY, HOUSTON, TX 77037		Elevation: 85.1 feet (+85.1)

Facility Contact Name:	J BRANDON DUJKA		
Facility Contact Phone:	7132433486		
Facility Status:	ACTIVE		
Facility Type:	RETAIL		
Number of ASTs:	0		
Number of USTs:	3		
Tank #:	**#1**	**#2**	**#3**
Status:	IN USE	IN USE	IN USE
Status Date:	10/8/1996	10/8/1996	10/8/1996
Capacity:	12000	12000	12000
Install Date:	10/8/1996	10/8/1996	10/8/1996
Above or Below Ground Tank:	below	below	below
Unit ID:			
Construction Material:			
Piping Type:	Pressurized	Pressurized	Pressurized
Piping Material:	FRP (fiberglass-reinforced plastic)	FRP (fiberglass-reinforced plastic)	FRP (fiberglass-reinforced plastic)
Tank Contents:			
Tank Release Vapor Monitor Status Stage 1:			
Corrosion Protection:	FRP_tank_or_piping_noncorrodible	FRP_tank_or_piping_noncorrodible	FRP_tank_or_piping_noncorrodible
Piping Corrosion Protection:	FRP_tank_or_piping_noncorrodible	FRP_tank_or_piping_noncorrodible	FRP_tank_or_piping_noncorrodible

MapID 63: PST - 8355 NORTH FWY

BANKS ENVIRONMENTAL DATA A DIVISION OF THE BANKS GROUP

Map ID #63	PST - State/Tribal Storage Tank	Source: TCEQ
Facility #: 0024435	TCEQ Customer ID: 042231	Banks ID: 0024435
NORTH FREEWAY PA		Rel. Loc.: 0.06 miles NW
8355 NORTH FWY, HOUSTON, TX 77037		Elevation: 84.51 feet (+84.51)

Facility Contact Name:	W LAMPE		
Facility Contact Phone:	7134450127		
Facility Status:	INACTIVE		
Facility Type:	UNKNOWN		
Number of ASTs:	0		
Number of USTs:	0		
Tank #:	**#1**	**#10**	**#11**
Status:	IN USE	IN USE	IN USE
Status Date:	1/1/1984	1/1/1976	1/1/1976
Capacity:	30	30	30
Install Date:	1/1/1984	1/1/1976	1/1/1976
Above or Below Ground Tank:	below	below	below
Unit ID:			
Construction Material:			
Piping Type:			
Piping Material:	Steel	Steel	Steel
Tank Contents:			
Tank Release Vapor Monitor Status Stage 1:			
Corrosion Protection:	FRP_tank_or_piping_noncorrodible		
Piping Corrosion Protection:			
Tank #:	**#12**	**#13**	**#14**
Status:	IN USE	IN USE	IN USE
Status Date:	1/1/1976	1/1/1976	1/1/1976
Capacity:	30	30	30
Install Date:	1/1/1976	1/1/1976	1/1/1976
Above or Below Ground Tank:	below	below	below
Unit ID:			
Construction Material:			
Piping Type:			
Piping Material:	Steel	Steel	Steel
Tank Contents:			
Tank Release Vapor Monitor Status Stage 1:			
Corrosion Protection:			
Piping Corrosion Protection:			
Tank #:	**#15**	**#16**	**#17**
Status:	IN USE	IN USE	IN USE
Status Date:	1/1/1976	1/1/1976	1/1/1984
Capacity:	30	30	30
Install Date:	1/1/1976	1/1/1976	1/1/1984
Above or Below Ground Tank:	below	below	below
Unit ID:			
Construction Material:			
Piping Type:			
Piping Material:	Steel	Steel	Steel
Tank Contents:			
Tank Release Vapor Monitor Status Stage 1:			
Corrosion Protection:			FRP_tank_or_piping_noncorrodible
Piping Corrosion Protection:			
Tank #:	**#18**	**#19**	**#2**
Status:	IN USE	IN USE	IN USE
Status Date:	1/1/1984	1/1/1984	1/1/1984
Capacity:	30	30	30
Install Date:	1/1/1984	1/1/1984	1/1/1984

Banks Environmental Data, Inc. - 1601 Rio Grande, Ste. 331 - Austin, TX 78701 - 800.531.5255 P - 512.478.1433 F
www.banksenvdata.com

MapID 63: PST - 8355 NORTH FWY

Continued from Previous Page

Above or Below Ground Tank:	below	below	below
Unit ID:			
Construction Material:			
Piping Type:			
Piping Material:	Steel	Steel	Steel
Tank Contents:			
Tank Release Vapor Monitor Status Stage 1:			
Corrosion Protection:	FRP_tank_or_piping_noncorrodible	FRP_tank_or_piping_noncorrodible	FRP_tank_or_piping_noncorrodible
Piping Corrosion Protection:			
Tank #:	**#20**	**#21**	**#22**
Status:	IN USE	IN USE	IN USE
Status Date:	1/1/1984	1/1/1976	1/1/1976
Capacity:	30	30	30
Install Date:	1/1/1984	1/1/1976	1/1/1976
Above or Below Ground Tank:	below	below	below
Unit ID:			
Construction Material:			
Piping Type:			
Piping Material:	Steel	Steel	Steel
Tank Contents:			
Tank Release Vapor Monitor Status Stage 1:			
Corrosion Protection:	FRP_tank_or_piping_noncorrodible		
Piping Corrosion Protection:			
Tank #:	**#23**	**#24**	**#25**
Status:	IN USE	IN USE	IN USE
Status Date:	1/1/1976	1/1/1976	1/1/1976
Capacity:	30	30	30
Install Date:	1/1/1976	1/1/1976	1/1/1976
Above or Below Ground Tank:	below	below	below
Unit ID:			
Construction Material:			
Piping Type:			
Piping Material:	Steel	Steel	Steel
Tank Contents:			
Tank Release Vapor Monitor Status Stage 1:			
Corrosion Protection:			
Piping Corrosion Protection:			
Tank #:	**#26**	**#27**	**#28**
Status:	IN USE	IN USE	IN USE
Status Date:	1/1/1976	1/1/1976	1/1/1976
Capacity:	30	30	30
Install Date:	1/1/1976	1/1/1976	1/1/1976
Above or Below Ground Tank:	below	below	below
Unit ID:			
Construction Material:			
Piping Type:			
Piping Material:	Steel	Steel	Steel
Tank Contents:			
Tank Release Vapor Monitor Status Stage 1:			
Corrosion Protection:			
Piping Corrosion Protection:			
Tank #:	**#29**	**#3**	**#30**
Status:	IN USE	IN USE	IN USE
Status Date:	1/1/1981	1/1/1984	1/1/1981
Capacity:	30	30	30
Install Date:	1/1/1981	1/1/1984	1/1/1981
Above or Below Ground Tank:	below	below	below

Banks Environmental Data, Inc. - 1601 Rio Grande, Ste. 331 - Austin, TX 78701 - 800.531.5255 P - 512.478.1433 F
www.banksenvdata.com

MapID 63: PST - 8355 NORTH FWY

Continued from Previous Page

Unit ID:			
Construction Material:			
Piping Type:			
Piping Material:	Steel	Steel	Steel
Tank Contents:			
Tank Release Vapor Monitor Status Stage 1:			
Corrosion Protection:		FRP_tank_or_piping_noncorrodible	
Piping Corrosion Protection:			
Tank #:	**#31**	**#4**	**#5**
Status:	REMOVED FROM GROUND	IN USE	IN USE
Status Date:	4/11/1990	1/1/1984	1/1/1984
Capacity:	500	30	30
Install Date:	1/1/1984	1/1/1984	1/1/1984
Above or Below Ground Tank:	below	below	below
Unit ID:			
Construction Material:			
Piping Type:			
Piping Material:		Steel	Steel
Tank Contents:			
Tank Release Vapor Monitor Status Stage 1:			
Corrosion Protection:		FRP_tank_or_piping_noncorrodible	FRP_tank_or_piping_noncorrodible
Piping Corrosion Protection:			
Tank #:	**#6**	**#7**	**#8**
Status:	IN USE	IN USE	IN USE
Status Date:	1/1/1984	1/1/1976	1/1/1976
Capacity:	30	30	30
Install Date:	1/1/1984	1/1/1976	1/1/1976
Above or Below Ground Tank:	below	below	below
Unit ID:			
Construction Material:			
Piping Type:			
Piping Material:	Steel	Steel	Steel
Tank Contents:			
Tank Release Vapor Monitor Status Stage 1:			
Corrosion Protection:	FRP_tank_or_piping_noncorrodible		
Piping Corrosion Protection:			
Tank #:	**#9**		
Status:	IN USE		
Status Date:	1/1/1976		
Capacity:	30		
Install Date:	1/1/1976		
Above or Below Ground Tank:	below		
Unit ID:			
Construction Material:			
Piping Type:			
Piping Material:	Steel		
Tank Contents:			
Tank Release Vapor Monitor Status Stage 1:			
Corrosion Protection:			
Piping Corrosion Protection:			

Banks Environmental Data, Inc. - 1601 Rio Grande, Ste. 331 - Austin, TX 78701 - 800.531.5255 P - 512.478.1433 F
www.banksenvdata.com

MapID 63: PST - 8335 NORTH FWY

BANKS ENVIRONMENTAL DATA A DIVISION OF THE BANKS GROUP

Map ID #63	PST - State/Tribal Storage Tank	Source: TCEQ
Facility #: 0042750	TCEQ Customer ID: 071712	Banks ID: 0042750
FRED HAAS TOYOTA		Rel. Loc.: 0.06 miles NW
8335 NORTH FWY, HOUSTON, TX 77037		Elevation: 85.59 feet (+85.59)

Facility Contact Name:	JIM WILEY		
Facility Contact Phone:	7134485201		
Facility Status:	INACTIVE		
Facility Type:	RETAIL		
Number of ASTs:	0		
Number of USTs:	0		
Tank #:	**#1**	**#10**	**#11**
Status:	REMOVED FROM GROUND	IN USE	IN USE
Status Date:	11/30/2003	1/1/1980	1/1/1980
Capacity:	4000	30	30
Install Date:	1/1/1978	1/1/1980	1/1/1980
Above or Below Ground Tank:	below	below	below
Unit ID:			
Construction Material:			
Piping Type:			
Piping Material:	Steel		
Tank Contents:			
Tank Release Vapor Monitor Status Stage 1:			
Corrosion Protection:			
Piping Corrosion Protection:			
Tank #:	**#12**	**#13**	**#14**
Status:	IN USE	IN USE	IN USE
Status Date:	1/1/1980	1/1/1986	1/1/1986
Capacity:	30	30	30
Install Date:	1/1/1980	1/1/1986	1/1/1986
Above or Below Ground Tank:	below	below	below
Unit ID:			
Construction Material:			
Piping Type:			
Piping Material:			
Tank Contents:			
Tank Release Vapor Monitor Status Stage 1:			
Corrosion Protection:			
Piping Corrosion Protection:			
Tank #:	**#15**	**#16**	**#17**
Status:	IN USE	IN USE	IN USE
Status Date:	1/1/1986	1/1/1986	1/1/1980
Capacity:	30	30	30
Install Date:	1/1/1986	1/1/1986	1/1/1980
Above or Below Ground Tank:	below	below	below
Unit ID:			
Construction Material:			
Piping Type:			
Piping Material:			
Tank Contents:			
Tank Release Vapor Monitor Status Stage 1:			
Corrosion Protection:			
Piping Corrosion Protection:			
Tank #:	**#18**	**#19**	**#2**
Status:	IN USE	IN USE	IN USE
Status Date:	1/1/1980	1/1/1986	1/1/1980
Capacity:	30	30	30
Install Date:	1/1/1980	1/1/1986	1/1/1980

Banks Environmental Data, Inc. - 1601 Rio Grande, Ste. 331 - Austin, TX 78701 - 800.531.5255 P - 512.478.1433 F
www.banksenvdata.com

MapID 63: PST - 8335 NORTH FWY

Continued from Previous Page

Above or Below Ground Tank:	below	below	below
Unit ID:			
Construction Material:			
Piping Type:			
Piping Material:			
Tank Contents:			
Tank Release Vapor Monitor Status Stage 1:			
Corrosion Protection:			
Piping Corrosion Protection:			
Tank #:	**#20**	**#3**	**#4**
Status:	IN USE	IN USE	IN USE
Status Date:	1/1/1980	1/1/1980	1/1/1980
Capacity:	30	30	30
Install Date:	1/1/1980	1/1/1980	1/1/1980
Above or Below Ground Tank:	below	below	below
Unit ID:			
Construction Material:			
Piping Type:			
Piping Material:			
Tank Contents:			
Tank Release Vapor Monitor Status Stage 1:			
Corrosion Protection:			
Piping Corrosion Protection:			
Tank #:	**#5**	**#6**	**#7**
Status:	IN USE	IN USE	IN USE
Status Date:	1/1/1980	1/1/1980	1/1/1980
Capacity:	30	30	30
Install Date:	1/1/1980	1/1/1980	1/1/1980
Above or Below Ground Tank:	below	below	below
Unit ID:			
Construction Material:			
Piping Type:			
Piping Material:			
Tank Contents:			
Tank Release Vapor Monitor Status Stage 1:			
Corrosion Protection:			
Piping Corrosion Protection:			
Tank #:	**#8**	**#9**	
Status:	REMOVED FROM GROUND	IN USE	
Status Date:	5/23/1991	1/1/1980	
Capacity:	500	30	
Install Date:	1/1/1978	1/1/1980	
Above or Below Ground Tank:	below	below	
Unit ID:			
Construction Material:			
Piping Type:			
Piping Material:	Steel		
Tank Contents:			
Tank Release Vapor Monitor Status Stage 1:			
Corrosion Protection:			
Piping Corrosion Protection:			

Banks Environmental Data, Inc. - 1601 Rio Grande, Ste. 331 - Austin, TX 78701 - 800.531.5255 P - 512.478.1433 F
www.banksenvdata.com

MapID 64: PST - 3111 EUNICE ST

Map ID #64	PST - State/Tribal Storage Tank	Source: TCEQ
Facility #: 0042832	TCEQ Customer ID: 071733	Banks ID: 0042832
B&M ELECTRICAL CONTRACTORS		Rel. Loc.: 0.06 miles S
3111 EUNICE ST, HOUSTON, TX 77009		Elevation: 48.24 feet (+48.24)

Facility Contact Name:		JAMES BRITTON
Facility Contact Phone:		7138615976
Facility Status:		INACTIVE
Facility Type:		FLEET REFUELING
Number of ASTs:		0
Number of USTs:		0
Tank #:	**#1**	
Status:	REMOVED FROM GROUND	
Status Date:	12/31/1988	
Capacity:	1000	
Install Date:	1/1/1966	
Above or Below Ground Tank:	below	
Unit ID:		
Construction Material:		
Piping Type:		
Piping Material:	Steel	
Tank Contents:		
Tank Release Vapor Monitor Status Stage 1:		
Corrosion Protection:		
Piping Corrosion Protection:		

Banks Environmental Data, Inc. - 1601 Rio Grande, Ste. 331 - Austin, TX 78701 - 800.531.5255 P - 512.478.1433 F
www.banksenvdata.com

MapID 65: PST - 2100 HAMILTON ST

Map ID #65	PST - State/Tribal Storage Tank	Source: TCEQ
Facility #: 0074106	TCEQ Customer ID: 112994	Banks ID: 0074106
HAMILTON SHELL		Rel. Loc.: 0.06 miles W
2100 HAMILTON ST, HOUSTON, TX 77003		Elevation: 43.92 feet (+43.92)

Facility Contact Name:		KHURRAM KHAN
Facility Contact Phone:		2816869635
Facility Status:		ACTIVE
Facility Type:		RETAIL
Number of ASTs:		0
Number of USTs:		1
Tank #:	**#1**	
Status:	IN USE	
Status Date:	12/15/2000	
Capacity:	20000	
Install Date:	12/15/2000	
Above or Below Ground Tank:	below	
Unit ID:		
Construction Material:		
Piping Type:	Pressurized	
Piping Material:	Nonmetallic Flexible Piping	
Tank Contents:		
Tank Release Vapor Monitor Status Stage 1:		
Corrosion Protection:	Cathodic_Protection_Factory_Installation Composite_Tank_steel_w_FRP_external_laminate	
Piping Corrosion Protection:	External_Dielectric_Coating_Laminate_Tape_Wrap Isolated_in_Open_Area_2nd_Containment	

Banks Environmental Data, Inc. - 1601 Rio Grande, Ste. 331 - Austin, TX 78701 - 800.531.5255 P - 512.478.1433 F
www.banksenvdata.com

MapID 67: PST - 9004 NORTH FWY

Map ID #67	PST - State/Tribal Storage Tank	Source: TCEQ
Facility #: 0066800	TCEQ Customer ID: 100541	Banks ID: 0066800
MOBIL 133		Rel. Loc.: 0.04 miles S
9004 NORTH FWY, HOUSTON, TX 77037		Elevation: 81.53 feet (+81.53)

Facility Contact Name:	HARDEEP GREWAL		
Facility Contact Phone:	8329221567		
Facility Status:	ACTIVE		
Facility Type:	RETAIL		
Number of ASTs:	0		
Number of USTs:	1		
Tank #:	**#1**	**#2**	**#3**
Status:	REMOVED FROM GROUND	REMOVED FROM GROUND	IN USE
Status Date:	10/5/2009	11/7/2009	11/1/2009
Capacity:	20000	20000	24000
Install Date:	3/19/1995	3/19/1995	11/1/2009
Above or Below Ground Tank:	below	below	below
Unit ID:			
Construction Material:			
Piping Type:	Pressurized	Pressurized	Pressurized
Piping Material:	Nonmetallic Flexible Piping	Nonmetallic Flexible Piping	Nonmetallic Flexible Piping
Tank Contents:			
Tank Release Vapor Monitor Status Stage 1:			
Corrosion Protection:	Composite_Tank_steel_w_FRP_external_laminate	Composite_Tank_steel_w_FRP_external_laminate	Composite_Tank_steel_w_FRP_external_laminate
Piping Corrosion Protection:	Nonmetallic_flexible_piping_noncorrodible	Nonmetallic_flexible_piping_noncorrodible	Nonmetallic_flexible_piping_noncorrodible

Banks Environmental Data, Inc. - 1601 Rio Grande, Ste. 331 - Austin, TX 78701 - 800.531.5255 P - 512.478.1433 F
www.banksenvdata.com

MapID 68: PST - 1500 GRAY ST

Map ID #68	PST - State/Tribal Storage Tank	Source: TCEQ
Facility #: 0064780	TCEQ Customer ID: 096346	Banks ID: 0064780
CAMBE GEOLOGICAL SERVICES		Rel. Loc.: 0.07 miles S
1500 GRAY ST, HOUSTON, TX 77002		Elevation: 43.9 feet (+43.9)

Facility Contact Name:	DAVID TODD	
Facility Contact Phone:	7136598363	
Facility Status:	INACTIVE	
Facility Type:	FLEET REFUELING	
Number of ASTs:	0	
Number of USTs:	0	
Tank #:	**#1**	**#2**
Status:	PERM FILLED IN PLACE	PERM FILLED IN PLACE
Status Date:	8/31/1987	8/31/1987
Capacity:	6000	6000
Install Date:	8/31/1987	8/31/1987
Above or Below Ground Tank:	below	below
Unit ID:		
Construction Material:		
Piping Type:		
Piping Material:		
Tank Contents:		
Tank Release Vapor Monitor Status Stage 1:		
Corrosion Protection:		
Piping Corrosion Protection:		

Banks Environmental Data, Inc. - 1601 Rio Grande, Ste. 331 - Austin, TX 78701 - 800.531.5255 P - 512.478.1433 F
www.banksenvdata.com

MapID 69: PST - 702 W DALLAS ST

Map ID #69	PST - State/Tribal Storage Tank	Source: TCEQ
Facility #: 0053339	TCEQ Customer ID: 080979	Banks ID: 0053339
UNION BANK BLDG		Rel. Loc.: 0.07 miles W
702 W DALLAS ST, HOUSTON, TX 77019		Elevation: 47.63 feet (+47.63)

Facility Contact Name:	RON TOMLINSON		
Facility Contact Phone:	7132706565		
Facility Status:	INACTIVE		
Facility Type:	UNKNOWN		
Number of ASTs:	0		
Number of USTs:	0		
Tank #:	**#1**	**#2**	**#3**
Status:	REMOVED FROM GROUND	REMOVED FROM GROUND	REMOVED FROM GROUND
Status Date:	7/17/1990	7/17/1990	7/17/1990
Capacity:	8000	8000	8000
Install Date:	8/31/1987	8/31/1987	8/31/1987
Above or Below Ground Tank:	below	below	below
Unit ID:			
Construction Material:			
Piping Type:			
Piping Material:			
Tank Contents:			
Tank Release Vapor Monitor Status Stage 1:			
Corrosion Protection:			
Piping Corrosion Protection:			

Banks Environmental Data, Inc. - 1601 Rio Grande, Ste. 331 - Austin, TX 78701 - 800.531.5255 P - 512.478.1433 F
www.banksenvdata.com

MapID 71: PST - 5340 NORTH FWY

Map ID #71	**PST - State/Tribal Storage Tank**	**Source: TCEQ**
Facility #: 0010422	**TCEQ Customer ID: 049803**	**Banks ID: 0010422**
FORMER TUNE UP PLUS		Rel. Loc.: 0.06 miles N
5340 NORTH FWY, HOUSTON, TX 77022		Elevation: 66.7 feet (+66.7)

Facility Contact Name:	PHILLIP LONEY
Facility Contact Phone:	2102835512
Facility Status:	INACTIVE
Facility Type:	FLEET REFUELING
Number of ASTs:	0
Number of USTs:	0
Tank #:	**#1**
Status:	REMOVED FROM GROUND
Status Date:	4/18/2007
Capacity:	1000
Install Date:	1/1/1983
Above or Below Ground Tank:	below
Unit ID:	
Construction Material:	
Piping Type:	
Piping Material:	FRP (fiberglass-reinforced plastic)
Tank Contents:	
Tank Release Vapor Monitor Status Stage 1:	
Corrosion Protection:	
Piping Corrosion Protection:	FRP_tank_or_piping_noncorrodible

MapID 71: PST - 5402 NORDLING RD

Map ID #71	PST - State/Tribal Storage Tank	Source: TCEQ
Facility #: 0041396	TCEQ Customer ID: 070957	Banks ID: 0041396
BEST FOOD MARKET		Rel. Loc.: 0.14 miles N
5402 NORDLING RD, HOUSTON, TX 77076		Elevation: 66.01 feet (+66.01)

Facility Contact Name:	MANSOOR AHMED	
Facility Contact Phone:	7136950879	
Facility Status:	ACTIVE	
Facility Type:	RETAIL	
Number of ASTs:	0	
Number of USTs:	2	
Tank #:	**#1**	**#2**
Status:	IN USE	IN USE
Status Date:	1/1/1975	1/1/1975
Capacity:	8000	6000
Install Date:	1/1/1975	1/1/1975
Above or Below Ground Tank:	below	below
Unit ID:		
Construction Material:		
Piping Type:	Pressurized	Pressurized
Piping Material:	Steel	Steel
Tank Contents:		
Tank Release Vapor Monitor Status Stage 1:		
Corrosion Protection:	Cathodic_Protection_Field_Installation Composite_Tank_steel_w_FRP_external_laminate	Cathodic_Protection_Field_Installation Composite_Tank_steel_w_FRP_external_laminate
Piping Corrosion Protection:	Cathodic_Protection_Field_Installation	Cathodic_Protection_Field_Installation

Banks Environmental Data, Inc. - 1601 Rio Grande, Ste. 331 - Austin, TX 78701 - 800.531.5255 P - 512.478.1433 F
www.banksenvdata.com

MapID 72: PST - 10210 NORTH FWY

Map ID #72	**PST - State/Tribal Storage Tank**	**Source: TCEQ**
Facility #: 0084416	**TCEQ Customer ID: 129342**	**Banks ID: 0084416**
TWSCO		Rel. Loc.: 0.07 miles S
10210 NORTH FWY, HOUSTON, TX 77037		Elevation: 81.34 feet (+81.34)

Facility Contact Name:		JOSEPH JOHNSTON
Facility Contact Phone:		2818804444
Facility Status:		ACTIVE
Facility Type:		FLEET REFUELING
Number of ASTs:		1
Number of USTs:		0
Tank #:	**#1**	
Status:		
Status Date:	8/31/2007	
Capacity:	4000	
Install Date:	8/31/2007	
Above or Below Ground Tank:	above	
Unit ID:	214871	
Construction Material:	Steel	
Piping Type:		
Piping Material:		
Tank Contents:	DIESEL	
Tank Release Vapor Monitor Status Stage 1:		
Corrosion Protection:		
Piping Corrosion Protection:		

Banks Environmental Data, Inc. - 1601 Rio Grande, Ste. 331 - Austin, TX 78701 - 800.531.5255 P - 512.478.1433 F
www.banksenvdata.com

MapID 73: PST - 205 ODDO ST

Map ID #73	PST - State/Tribal Storage Tank	Source: TCEQ
Facility #: 0019790	TCEQ Customer ID: 056864	Banks ID: 0019790
FAULKNER CONTRACTORS		Rel. Loc.: 0.07 miles SE
205 ODDO ST, HOUSTON, TX 77022		Elevation: 60.31 feet (+60.31)

Facility Contact Name:		ARGYLE MCLACHLAN	
Facility Contact Phone:		7136927282	
Facility Status:		INACTIVE	
Facility Type:		FLEET REFUELING	
Number of ASTs:		0	
Number of USTs:		0	
Tank #:	**#1A**	**#1B**	**#2A**
Status:	REMOVED FROM GROUND	REMOVED FROM GROUND	REMOVED FROM GROUND
Status Date:	9/1/2001	12/1/1991	9/1/2001
Capacity:	8000	10000	4000
Install Date:	12/1/1991	1/1/1971	12/1/1991
Above or Below Ground Tank:	below	below	below
Unit ID:			
Construction Material:			
Piping Type:	Suction		Suction
Piping Material:		Steel	
Tank Contents:			
Tank Release Vapor Monitor Status Stage 1:			
Corrosion Protection:	External_Dielectric_Coating_Laminate_Tape_Wrap Composite_Tank_steel_w_FRP_external_laminate External_nonmetallic_jacket		External_Dielectric_Coating_Laminate_Tape_Wrap Composite_Tank_steel_w_FRP_external_laminate External_nonmetallic_jacket
Piping Corrosion Protection:			
Tank #:	**#2B**	**#3**	
Status:	REMOVED FROM GROUND	REMOVED FROM GROUND	
Status Date:	12/1/1991	12/1/1991	
Capacity:	2000	2000	
Install Date:	1/1/1971	1/1/1971	
Above or Below Ground Tank:	below	below	
Unit ID:			
Construction Material:			
Piping Type:			
Piping Material:	Steel	Steel	
Tank Contents:			
Tank Release Vapor Monitor Status Stage 1:			
Corrosion Protection:			
Piping Corrosion Protection:			

Banks Environmental Data, Inc. - 1601 Rio Grande, Ste. 331 - Austin, TX 78701 - 800.531.5255 P - 512.478.1433 F
www.banksenvdata.com

MapID 74: PST - 9155 NORTH FWY

BANKS ENVIRONMENTAL DATA A DIVISION OF THE BANKS GROUP

Map ID #74	PST - State/Tribal Storage Tank	Source: TCEQ
Facility #: 0023077	TCEQ Customer ID: 044539	Banks ID: 0023077
TEXACO		Rel. Loc.: 0.07 miles S
9155 NORTH FWY, HOUSTON, TX 77037		Elevation: 80.44 feet (+80.44)

Facility Contact Name:	A T EZANIDIS		
Facility Contact Phone:	7134477907		
Facility Status:	INACTIVE		
Facility Type:	UNKNOWN		
Number of ASTs:	0		
Number of USTs:	0		
Tank #:	**#1**	**#2**	**#3**
Status:	REMOVED FROM GROUND	REMOVED FROM GROUND	REMOVED FROM GROUND
Status Date:	8/31/1988	8/31/1988	8/31/1988
Capacity:	10000	10000	4000
Install Date:	1/1/1969	1/1/1969	1/1/1971
Above or Below Ground Tank:	below	below	below
Unit ID:			
Construction Material:			
Piping Type:			
Piping Material:	Steel	Steel	Steel
Tank Contents:			
Tank Release Vapor Monitor Status Stage 1:			
Corrosion Protection:			
Piping Corrosion Protection:			
Tank #:	**#4**	**#5**	
Status:	REMOVED FROM GROUND	REMOVED FROM GROUND	
Status Date:	8/31/1988	8/31/1988	
Capacity:	10000	550	
Install Date:	1/1/1981	1/1/1969	
Above or Below Ground Tank:	below	below	
Unit ID:			
Construction Material:			
Piping Type:			
Piping Material:	FRP (fiberglass-reinforced plastic)	Steel	
Tank Contents:			
Tank Release Vapor Monitor Status Stage 1:			
Corrosion Protection:			
Piping Corrosion Protection:			

Banks Environmental Data, Inc. - 1601 Rio Grande, Ste. 331 - Austin, TX 78701 - 800.531.5255 P - 512.478.1433 F
www.banksenvdata.com

MapID 74: PST - 9174 IH 45

Map ID #74	PST - State/Tribal Storage Tank	Source: TCEQ
Facility #: 0029310	TCEQ Customer ID: 063719	Banks ID: 0029310
CHEVRON FAC 108084		Rel. Loc.: 0.06 miles S
9174 IH 45, HOUSTON, TX 77037		Elevation: 79.88 feet (+79.88)

Facility Contact Name:			
Facility Contact Phone:	7137543709		
Facility Status:	INACTIVE		
Facility Type:	UNKNOWN		
Number of ASTs:	0		
Number of USTs:	0		
Tank #:	**#1**	**#2**	**#3**
Status:	REMOVED FROM GROUND	REMOVED FROM GROUND	REMOVED FROM GROUND
Status Date:	4/30/1989	4/30/1989	4/30/1989
Capacity:	10000	10000	10000
Install Date:	1/1/1974	1/1/1974	1/1/1974
Above or Below Ground Tank:	below	below	below
Unit ID:			
Construction Material:			
Piping Type:			
Piping Material:	FRP (fiberglass-reinforced plastic)	FRP (fiberglass-reinforced plastic)	FRP (fiberglass-reinforced plastic)
Tank Contents:			
Tank Release Vapor Monitor Status Stage 1:			
Corrosion Protection:			
Piping Corrosion Protection:			
Tank #:	**#4**		
Status:	REMOVED FROM GROUND		
Status Date:	4/30/1989		
Capacity:	10000		
Install Date:	1/1/1980		
Above or Below Ground Tank:	below		
Unit ID:			
Construction Material:			
Piping Type:			
Piping Material:	FRP (fiberglass-reinforced plastic)		
Tank Contents:			
Tank Release Vapor Monitor Status Stage 1:			
Corrosion Protection:			
Piping Corrosion Protection:			

MapID 74: PST - 9199 NORTH LOOP E

Map ID #74	PST - State/Tribal Storage Tank	Source: TCEQ
Facility #: 0048157	TCEQ Customer ID: 039928	Banks ID: 0048157
A&A TRUCK STOP		Rel. Loc.: 0.05 miles S
9199 NORTH LOOP E , HOUSTON, TX 77029		Elevation: 79.44 feet (+79.44)

Facility Contact Name:	MUSHTAQ KHAN		
Facility Contact Phone:	7136761222		
Facility Status:	ACTIVE		
Facility Type:	RETAIL		
Number of ASTs:	0		
Number of USTs:	5		
Tank #:	**#1**	**#2**	**#3**
Status:	IN USE	IN USE	IN USE
Status Date:	1/1/1989	4/1/1989	1/1/1989
Capacity:	10000	8000	6000
Install Date:	1/1/1989	4/1/1989	1/1/1989
Above or Below Ground Tank:	below	below	below
Unit ID:			
Construction Material:			
Piping Type:	Pressurized	Pressurized	Pressurized
Piping Material:			
Tank Contents:			
Tank Release Vapor Monitor Status Stage 1:			
Corrosion Protection:	FRP_tank_or_piping_noncorrodible	FRP_tank_or_piping_noncorrodible	FRP_tank_or_piping_noncorrodible
Piping Corrosion Protection:	FRP_tank_or_piping_noncorrodible	FRP_tank_or_piping_noncorrodible	FRP_tank_or_piping_noncorrodible
Tank #:	**#4**	**#5**	
Status:	IN USE	IN USE	
Status Date:	1/1/1989	1/1/1989	
Capacity:	10000	10000	
Install Date:	1/1/1989	1/1/1989	
Above or Below Ground Tank:	below	below	
Unit ID:			
Construction Material:			
Piping Type:	Pressurized	Pressurized	
Piping Material:			
Tank Contents:			
Tank Release Vapor Monitor Status Stage 1:			
Corrosion Protection:	FRP_tank_or_piping_noncorrodible	FRP_tank_or_piping_noncorrodible	
Piping Corrosion Protection:	FRP_tank_or_piping_noncorrodible	FRP_tank_or_piping_noncorrodible	

MapID 75: PST - 702 GLENBURNIE DR

Map ID #75	**PST - State/Tribal Storage Tank**	**Source: TCEQ**
Facility #: 0053551	**TCEQ Customer ID: 083344**	**Banks ID: 0053551**
GLENBOURNIE SHOPPING CENTER		Rel. Loc.: 0.07 miles S
702 GLENBURNIE DR, HOUSTON, TX 77022		Elevation: 63.44 feet (+63.44)

Facility Contact Name:		
Facility Contact Phone:	7137482000	
Facility Status:	INACTIVE	
Facility Type:	RETAIL	
Number of ASTs:	0	
Number of USTs:	0	
Tank #:	**#1**	**#2**
Status:	REMOVED FROM GROUND	REMOVED FROM GROUND
Status Date:	12/4/1995	12/4/1995
Capacity:	6000	6000
Install Date:	8/31/1987	8/31/1987
Above or Below Ground Tank:	below	below
Unit ID:		
Construction Material:		
Piping Type:		
Piping Material:		
Tank Contents:		
Tank Release Vapor Monitor Status Stage 1:		
Corrosion Protection:		
Piping Corrosion Protection:		

Banks Environmental Data, Inc. - 1601 Rio Grande, Ste. 331 - Austin, TX 78701 - 800.531.5255 P - 512.478.1433 F
www.banksenvdata.com

MapID 75: PST - 4921 NORTH FWY

BANKS ENVIRONMENTAL DATA A DIVISION OF THE BANKS GROUP

Map ID #75	PST - State/Tribal Storage Tank	Source: TCEQ
Facility #: 0030066	TCEQ Customer ID: 096194	Banks ID: 0030066
TEXAS SUPER STOP		Rel. Loc.: 0.05 miles S
4921 NORTH FWY, HOUSTON, TX 77022		Elevation: 63.03 feet (+63.03)

Facility Contact Name:	SAYED ALI		
Facility Contact Phone:	7136917730		
Facility Status:	ACTIVE		
Facility Type:	RETAIL		
Number of ASTs:	0		
Number of USTs:	1		
Tank #:	**#1**	**#2**	**#3**
Status:	REMOVED FROM GROUND	REMOVED FROM GROUND	REMOVED FROM GROUND
Status Date:	8/8/2012	8/8/2012	8/8/2012
Capacity:	6046	4034	6046
Install Date:	1/1/1966	1/1/1966	1/1/1966
Above or Below Ground Tank:	below	below	below
Unit ID:			
Construction Material:			
Piping Type:	Pressurized	Pressurized	Pressurized
Piping Material:	Steel	Steel	Steel
Tank Contents:			
Tank Release Vapor Monitor Status Stage 1:			
Corrosion Protection:	Cathodic_Protection_Field_Installation	Cathodic_Protection_Field_Installation	Cathodic_Protection_Field_Installation
Piping Corrosion Protection:	Cathodic_Protection_Field_Installation	Cathodic_Protection_Field_Installation	Cathodic_Protection_Field_Installation
Tank #:	**#4**		
Status:	IN USE		
Status Date:	9/12/2012		
Capacity:	22000		
Install Date:	9/12/2012		
Above or Below Ground Tank:	below		
Unit ID:			
Construction Material:			
Piping Type:	Pressurized		
Piping Material:	FRP (fiberglass-reinforced plastic)		
Tank Contents:			
Tank Release Vapor Monitor Status Stage 1:			
Corrosion Protection:	Composite_Tank_steel_w_FRP_external_laminate		
Piping Corrosion Protection:	FRP_tank_or_piping_noncorrodible		

Banks Environmental Data, Inc. - 1601 Rio Grande, Ste. 331 - Austin, TX 78701 - 800.531.5255 P - 512.478.1433 F
www.banksenvdata.com

MapID 76: PST - 7407 NORTH FWY

Map ID #76	PST - State/Tribal Storage Tank	Source: TCEQ
Facility #: 0041624	TCEQ Customer ID: 085990	Banks ID: 0041624
PARKVIEW CENTER HOSPITAL		Rel. Loc.: 0.07 miles S
7407 NORTH FWY, HOUSTON, TX 77076		Elevation: 85.39 feet (+85.39)

Facility Contact Name:		KE TOU
Facility Contact Phone:		7136972831
Facility Status:		INACTIVE
Facility Type:		UNKNOWN
Number of ASTs:		0
Number of USTs:		0
Tank #:	**#1**	
Status:	REMOVED FROM GROUND	
Status Date:	4/5/1994	
Capacity:	1000	
Install Date:	8/31/1987	
Above or Below Ground Tank:	below	
Unit ID:		
Construction Material:		
Piping Type:		
Piping Material:		
Tank Contents:		
Tank Release Vapor Monitor Status Stage 1:		
Corrosion Protection:		
Piping Corrosion Protection:		

MapID 78: PST - 7400 NORTH FWY

Map ID #78	**PST - State/Tribal Storage Tank**	**Source: TCEQ**
Facility #: 0057160	**TCEQ Customer ID: 087356**	**Banks ID: 0057160**
METROPOLITAN FURNITURE		Rel. Loc.: 0.08 miles N
7400 NORTH FWY, HOUSTON, TX 77076		Elevation: 79.92 feet (+79.92)

Facility Contact Name:		
Facility Contact Phone:		7136927400
Facility Status:		INACTIVE
Facility Type:		RETAIL
Number of ASTs:		0
Number of USTs:		0
Tank #:	**#1**	
Status:	REMOVED FROM GROUND	
Status Date:	6/24/1991	
Capacity:	10000	
Install Date:	8/31/1987	
Above or Below Ground Tank:	below	
Unit ID:		
Construction Material:		
Piping Type:	Suction	
Piping Material:	Steel	
Tank Contents:		
Tank Release Vapor Monitor Status Stage 1:		
Corrosion Protection:		
Piping Corrosion Protection:		

Banks Environmental Data, Inc. - 1601 Rio Grande, Ste. 331 - Austin, TX 78701 - 800.531.5255 P - 512.478.1433 F
www.banksenvdata.com

MapID 79: PST - 11000 NORTH FWY

Map ID #79	PST - State/Tribal Storage Tank	Source: TCEQ
Facility #: 0009466	TCEQ Customer ID: 049054	Banks ID: 0009466
GOODSON PONTIAC-GMC-HONDA		Rel. Loc.: 0.08 miles S
11000 NORTH FWY, HOUSTON, TX 77037		Elevation: 86.82 feet (+86.82)

Facility Contact Name:	J DOHERTY		
Facility Contact Phone:	7134456531		
Facility Status:	INACTIVE		
Facility Type:	FLEET REFUELING		
Number of ASTs:	0		
Number of USTs:	0		
Tank #:	**#1**	**#2**	**#3**
Status:	REMOVED FROM GROUND	REMOVED FROM GROUND	REMOVED FROM GROUND
Status Date:	4/26/1989	4/26/1989	4/26/1989
Capacity:	8000	10000	1000
Install Date:	1/1/1971	1/1/1977	1/1/1974
Above or Below Ground Tank:	below	below	below
Unit ID:			
Construction Material:			
Piping Type:			
Piping Material:	Steel	Steel	Steel
Tank Contents:			
Tank Release Vapor Monitor Status Stage 1:			
Corrosion Protection:	FRP_tank_or_piping_noncorrodible		
Piping Corrosion Protection:			

Banks Environmental Data, Inc. - 1601 Rio Grande, Ste. 331 - Austin, TX 78701 - 800.531.5255 P - 512.478.1433 F
www.banksenvdata.com

MapID 80: PST - 11930 AIRLINE DR

Map ID #80	**PST - State/Tribal Storage Tank**	**Source: TCEQ**
Facility #: 0019204	**TCEQ Customer ID: 076341**	**Banks ID: 0019204**
AIRLINE TOLL		Rel. Loc.: 0.15 miles SE
11930 AIRLINE DR, HOUSTON, TX 77037		Elevation: 92.07 feet (+92.07)

Facility Contact Name:		
Facility Contact Phone:		2108410749
Facility Status:		INACTIVE
Facility Type:		FLEET REFUELING
Number of ASTs:		0
Number of USTs:		0
Tank #:	**#1**	
Status:	REMOVED FROM GROUND	
Status Date:	5/15/1996	
Capacity:	10000	
Install Date:	1/1/1981	
Above or Below Ground Tank:	below	
Unit ID:		
Construction Material:		
Piping Type:		
Piping Material:		
Tank Contents:		
Tank Release Vapor Monitor Status Stage 1:		
Corrosion Protection:		
Piping Corrosion Protection:		

Banks Environmental Data, Inc. - 1601 Rio Grande, Ste. 331 - Austin, TX 78701 - 800.531.5255 P - 512.478.1433 F
www.banksenvdata.com

MapID 80: PST - 11930 AIRLINE DR

Map ID #80	**PST - State/Tribal Storage Tank**	**Source: TCEQ**
Facility #: 0019589	**TCEQ Customer ID: 076698**	**Banks ID: 0019589**
AIRLINE TOLL BLDG		Rel. Loc.: 0.15 miles SE
11930 AIRLINE DR, HOUSTON, TX 77037		Elevation: 92.07 feet (+92.07)

Facility Contact Name:		
Facility Contact Phone:	7138505630	
Facility Status:	ACTIVE	
Facility Type:		
Number of ASTs:	1	
Number of USTs:	0	
Tank #:	**#1**	**#1**
Status:	REMOVED FROM GROUND	
Status Date:	11/1/1999	6/30/1999
Capacity:	5000	2000
Install Date:	11/1/1999	1/1/1984
Above or Below Ground Tank:	above	below
Unit ID:	193817	
Construction Material:	Steel	
Piping Type:		
Piping Material:	FRP (fiberglass-reinforced plastic)	
Tank Contents:	DIESEL	
Tank Release Vapor Monitor Status Stage 1:		
Corrosion Protection:	FRP_tank_or_piping_noncorrodible	
Piping Corrosion Protection:		

Banks Environmental Data, Inc. - 1601 Rio Grande, Ste. 331 - Austin, TX 78701 - 800.531.5255 P - 512.478.1433 F
www.banksenvdata.com

MapID 80: PST - 11318 NORTH FWY

Map ID #80	**PST - State/Tribal Storage Tank**	**Source: TCEQ**
Facility #: 0016810	**TCEQ Customer ID: 093915**	**Banks ID: 0016810**
BILL BLANKENSHIP I-45		Rel. Loc.: 0.07 miles SE
11318 NORTH FWY, HOUSTON, TX 77037		Elevation: 88.38 feet (+88.38)

Facility Contact Name:		
Facility Contact Phone:		7136652511
Facility Status:		INACTIVE
Facility Type:		UNKNOWN
Number of ASTs:		0
Number of USTs:		0
Tank #:	**#1**	
Status:	REMOVED FROM GROUND	
Status Date:	3/22/1993	
Capacity:	300	
Install Date:	1/1/1973	
Above or Below Ground Tank:	below	
Unit ID:		
Construction Material:		
Piping Type:		
Piping Material:		
Tank Contents:		
Tank Release Vapor Monitor Status Stage 1:		
Corrosion Protection:		
Piping Corrosion Protection:		

Banks Environmental Data, Inc. - 1601 Rio Grande, Ste. 331 - Austin, TX 78701 - 800.531.5255 P - 512.478.1433 F
www.banksenvdata.com

MapID 80: PST - 12016 AIRLINE DR

Map ID #80	**PST - State/Tribal Storage Tank**	**Source: TCEQ**
Facility #: 0017984	**TCEQ Customer ID: 039504**	**Banks ID: 0017984**
TUNEUP MASTERS STORE 905		Rel. Loc.: 0.11 miles SE
12016 AIRLINE DR, HOUSTON, TX 77037		Elevation: 86.77 feet (+86.77)

Facility Contact Name:		GEORGE MAYER
Facility Contact Phone:		8053751100
Facility Status:		INACTIVE
Facility Type:		RETAIL
Number of ASTs:		0
Number of USTs:		0
Tank #:	**#1**	
Status:	REMOVED FROM GROUND	
Status Date:	1/29/1991	
Capacity:	500	
Install Date:	1/1/1979	
Above or Below Ground Tank:	below	
Unit ID:		
Construction Material:		
Piping Type:		
Piping Material:		
Tank Contents:		
Tank Release Vapor Monitor Status Stage 1:		
Corrosion Protection:		
Piping Corrosion Protection:		

MapID 82: PST - 11402 NORTH FWY

BANKS ENVIRONMENTAL DATA A DIVISION OF THE BANKS GROUP

Map ID #82	PST - State/Tribal Storage Tank	Source: TCEQ
Facility #: 0026199	TCEQ Customer ID: 048059	Banks ID: 0026199
EXXON RS 63274		Rel. Loc.: 0.08 miles NE
11402 NORTH FWY, HOUSTON, TX 77060		Elevation: 88.17 feet (+88.17)

Facility Contact Name:			
Facility Contact Phone:		2813122566	
Facility Status:		INACTIVE	
Facility Type:		RETAIL	
Number of ASTs:		0	
Number of USTs:		0	
Tank #:	**#1A**	**#1B**	**#2A**
Status:	REMOVED FROM GROUND	REMOVED FROM GROUND	REMOVED FROM GROUND
Status Date:	7/25/2001	4/30/1989	7/25/2001
Capacity:	12000	6000	12000
Install Date:	1/1/1989	1/1/1972	1/1/1989
Above or Below Ground Tank:	below	below	below
Unit ID:			
Construction Material:			
Piping Type:	Pressurized		Pressurized
Piping Material:	FRP (fiberglass-reinforced plastic)	Steel	FRP (fiberglass-reinforced plastic)
Tank Contents:			
Tank Release Vapor Monitor Status Stage 1:			
Corrosion Protection:	FRP_tank_or_piping_noncorrodible		FRP_tank_or_piping_noncorrodible
Piping Corrosion Protection:	FRP_tank_or_piping_noncorrodible		FRP_tank_or_piping_noncorrodible
Tank #:	**#2B**	**#3A**	**#3B**
Status:	REMOVED FROM GROUND	REMOVED FROM GROUND	REMOVED FROM GROUND
Status Date:	4/30/1989	7/25/2001	4/30/1989
Capacity:	8000	12000	8000
Install Date:	1/1/1972	1/1/1989	1/1/1972
Above or Below Ground Tank:	below	below	below
Unit ID:			
Construction Material:			
Piping Type:		Pressurized	
Piping Material:	Steel	FRP (fiberglass-reinforced plastic)	Steel
Tank Contents:			
Tank Release Vapor Monitor Status Stage 1:			
Corrosion Protection:		FRP_tank_or_piping_noncorrodible	
Piping Corrosion Protection:		FRP_tank_or_piping_noncorrodible	
Tank #:	**#4**	**#4A**	
Status:	REMOVED FROM GROUND	REMOVED FROM GROUND	
Status Date:	4/30/1989	4/30/1997	
Capacity:	1000	1000	
Install Date:	1/1/1972	1/1/1989	
Above or Below Ground Tank:	below	below	
Unit ID:			
Construction Material:			
Piping Type:		Gravity	
Piping Material:	Steel	FRP (fiberglass-reinforced plastic)	
Tank Contents:			
Tank Release Vapor Monitor Status Stage 1:			
Corrosion Protection:		FRP_tank_or_piping_noncorrodible	
Piping Corrosion Protection:		FRP_tank_or_piping_noncorrodible	

Banks Environmental Data, Inc. - 1601 Rio Grande, Ste. 331 - Austin, TX 78701 - 800.531.5255 P - 512.478.1433 F
www.banksenvdata.com

MapID 82: PST - 10 ALDINE BENDER RD

BANKS ENVIRONMENTAL DATA A DIVISION OF THE BANKS GROUP

Map ID #82	PST - State/Tribal Storage Tank	Source: TCEQ
Facility #: 0033103	TCEQ Customer ID: 045073	Banks ID: 0033103
TPG 571 07		Rel. Loc.: 0.09 miles E
10 ALDINE BENDER RD, HOUSTON, TX 77060		Elevation: 87.41 feet (+87.41)

Facility Contact Name:	S J GRISELL		
Facility Contact Phone:	7137892018		
Facility Status:	ACTIVE		
Facility Type:	RETAIL		
Number of ASTs:	0		
Number of USTs:	4		
Tank #:	**#1**	**#1A**	**#2**
Status:	IN USE	REMOVED FROM GROUND	IN USE
Status Date:	1/1/1968	8/19/1997	1/1/1968
Capacity:	6000	550	6000
Install Date:	1/1/1968	1/1/1968	1/1/1968
Above or Below Ground Tank:	below	below	below
Unit ID:			
Construction Material:			
Piping Type:	Pressurized		Pressurized
Piping Material:	FRP (fiberglass-reinforced plastic)	FRP (fiberglass-reinforced plastic)	FRP (fiberglass-reinforced plastic)
Tank Contents:			
Tank Release Vapor Monitor Status Stage 1:			
Corrosion Protection:	FRP_tank_or_piping_noncorrodible		FRP_tank_or_piping_noncorrodible
Piping Corrosion Protection:	FRP_tank_or_piping_noncorrodible Isolated_in_Open_Area_2nd_Containment		FRP_tank_or_piping_noncorrodible Isolated_in_Open_Area_2nd_Containment
Tank #:	**#3**	**#4**	**#6**
Status:	IN USE	IN USE	REMOVED FROM GROUND
Status Date:	1/1/1970	1/1/1968	9/1/2004
Capacity:	6000	8000	44
Install Date:	1/1/1970	1/1/1968	1/1/1968
Above or Below Ground Tank:	below	below	below
Unit ID:			
Construction Material:			
Piping Type:	Pressurized	Pressurized	
Piping Material:	FRP (fiberglass-reinforced plastic)	FRP (fiberglass-reinforced plastic)	Steel
Tank Contents:			
Tank Release Vapor Monitor Status Stage 1:			
Corrosion Protection:	FRP_tank_or_piping_noncorrodible	FRP_tank_or_piping_noncorrodible	
Piping Corrosion Protection:	FRP_tank_or_piping_noncorrodible Isolated_in_Open_Area_2nd_Containment	FRP_tank_or_piping_noncorrodible Isolated_in_Open_Area_2nd_Containment	
Tank #:	**#7**		
Status:	REMOVED FROM GROUND		
Status Date:	9/1/2004		
Capacity:	44		
Install Date:	1/1/1968		
Above or Below Ground Tank:	below		
Unit ID:			
Construction Material:			
Piping Type:			
Piping Material:	Steel		
Tank Contents:			
Tank Release Vapor Monitor Status Stage 1:			
Corrosion Protection:			
Piping Corrosion Protection:			

Banks Environmental Data, Inc. - 1601 Rio Grande, Ste. 331 - Austin, TX 78701 - 800.531.5255 P - 512.478.1433 F
www.banksenvdata.com

MapID 83: PST - 4045 NORTH FWY

Map ID #83	PST - State/Tribal Storage Tank	Source: TCEQ
Facility #: 0066940	TCEQ Customer ID: 101008	Banks ID: 0066940
ROAD RUNNER MOTEL INN		Rel. Loc.: 0.08 miles NW
4045 NORTH FWY, HOUSTON, TX 77022		Elevation: 57.31 feet (+57.31)

Facility Contact Name:			
Facility Contact Phone:	7136916671		
Facility Status:	INACTIVE		
Facility Type:			
Number of ASTs:	0		
Number of USTs:	0		
Tank #:	**#1**	**#2**	**#3**
Status:	REMOVED FROM GROUND	REMOVED FROM GROUND	REMOVED FROM GROUND
Status Date:	8/18/1995	8/18/1995	8/18/1995
Capacity:	3750	3750	3750
Install Date:	8/31/1987	8/31/1987	8/31/1987
Above or Below Ground Tank:	below	below	below
Unit ID:			
Construction Material:			
Piping Type:			
Piping Material:	Steel	Steel	Steel
Tank Contents:			
Tank Release Vapor Monitor Status Stage 1:			
Corrosion Protection:			
Piping Corrosion Protection:			

Banks Environmental Data, Inc. - 1601 Rio Grande, Ste. 331 - Austin, TX 78701 - 800.531.5255 P - 512.478.1433 F
www.banksenvdata.com

MapID 84: PST - 8515 NORTH FWY

Map ID #84	**PST - State/Tribal Storage Tank**	**Source: TCEQ**
Facility #: 0037136	**TCEQ Customer ID: 068554**	**Banks ID: 0037136**
BARBER BOATS		Rel. Loc.: 0.08 miles N
8515 NORTH FWY, HOUSTON, TX 77037		Elevation: 84.27 feet (+84.27)

Facility Contact Name:	CHARLIE WARREN	
Facility Contact Phone:	2814455000	
Facility Status:	INACTIVE	
Facility Type:	UNKNOWN	
Number of ASTs:	0	
Number of USTs:	0	
Tank #:	**#1**	**#2**
Status:	PERM FILLED IN PLACE	REMOVED FROM GROUND
Status Date:	12/3/1998	12/3/1998
Capacity:	3000	2000
Install Date:	1/1/1973	1/1/1973
Above or Below Ground Tank:	below	below
Unit ID:		
Construction Material:		
Piping Type:		
Piping Material:	Steel	
Tank Contents:		
Tank Release Vapor Monitor Status Stage 1:		
Corrosion Protection:		
Piping Corrosion Protection:		

Banks Environmental Data, Inc. - 1601 Rio Grande, Ste. 331 - Austin, TX 78701 - 800.531.5255 P - 512.478.1433 F
www.banksenvdata.com

MapID 85: PST - 4711 AIRLINE DR

Map ID #85	**PST - State/Tribal Storage Tank**	**Source: TCEQ**
Facility #: 0001503	**TCEQ Customer ID: 085291**	**Banks ID: 0001503**
FIESTA MART		Rel. Loc.: 0.04 miles N
4711 AIRLINE DR, HOUSTON, TX 77022		Elevation: 63.94 feet (+63.94)

Facility Contact Name:	TOM SKELLY	
Facility Contact Phone:	7136970050	
Facility Status:	INACTIVE	
Facility Type:	RETAIL	
Number of ASTs:	0	
Number of USTs:	0	
Tank #:	**#1**	**#2**
Status:	REMOVED FROM GROUND	REMOVED FROM GROUND
Status Date:	1/25/1996	1/25/1996
Capacity:	12000	12000
Install Date:	1/1/1971	1/1/1971
Above or Below Ground Tank:	below	below
Unit ID:		
Construction Material:		
Piping Type:		
Piping Material:	Steel	Steel
Tank Contents:		
Tank Release Vapor Monitor Status Stage 1:		
Corrosion Protection:		
Piping Corrosion Protection:		

Banks Environmental Data, Inc. - 1601 Rio Grande, Ste. 331 - Austin, TX 78701 - 800.531.5255 P - 512.478.1433 F
www.banksenvdata.com

MapID 85: PST - 4701 AIRLINE DR

BANKS ENVIRONMENTAL DATA A DIVISION OF THE BANKS GROUP

Map ID #85	**PST - State/Tribal Storage Tank**	**Source: TCEQ**
Facility #: 0065022	**TCEQ Customer ID: 087524**	**Banks ID: 0065022**
MACGREGOR DENTAL CENTER		Rel. Loc.: 0.03 miles N
4701 AIRLINE DR, HOUSTON, TX 77022		Elevation: 62.49 feet (+62.49)

Facility Contact Name:			
Facility Contact Phone:	7137961005		
Facility Status:	INACTIVE		
Facility Type:	RETAIL		
Number of ASTs:	0		
Number of USTs:	0		
Tank #:	**#1**	**#2**	**#3**
Status:	PERM FILLED IN PLACE	PERM FILLED IN PLACE	PERM FILLED IN PLACE
Status Date:	8/31/1987	8/31/1987	8/31/1987
Capacity:			
Install Date:	8/31/1987	8/31/1987	8/31/1987
Above or Below Ground Tank:	below	below	below
Unit ID:			
Construction Material:			
Piping Type:			
Piping Material:			
Tank Contents:			
Tank Release Vapor Monitor Status Stage 1:			
Corrosion Protection:			
Piping Corrosion Protection:			

Banks Environmental Data, Inc. - 1601 Rio Grande, Ste. 331 - Austin, TX 78701 - 800.531.5255 P - 512.478.1433 F
www.banksenvdata.com

MapID 85: PST - 4702 AIRLINE DR

BANKS ENVIRONMENTAL DATA A DIVISION OF THE BANKS GROUP

Map ID #85	PST - State/Tribal Storage Tank	Source: TCEQ
Facility #: 0067179	TCEQ Customer ID: 101566	Banks ID: 0067179
EATON CAR CARE CENTER		Rel. Loc.: 0.09 miles NE
4702 AIRLINE DR, HOUSTON, TX 77022		Elevation: 64.27 feet (+64.27)

Facility Contact Name:	G GRANT ROANE		
Facility Contact Phone:	7136226221		
Facility Status:	INACTIVE		
Facility Type:	RETAIL		
Number of ASTs:	0		
Number of USTs:	0		
Tank #:	**#1**	**#2**	**#3**
Status:	REMOVED FROM GROUND	REMOVED FROM GROUND	REMOVED FROM GROUND
Status Date:	3/30/1996	3/30/1996	3/30/1996
Capacity:	8000	8000	8000
Install Date:	8/31/1987	8/31/1987	8/31/1987
Above or Below Ground Tank:	below	below	below
Unit ID:			
Construction Material:			
Piping Type:			
Piping Material:			
Tank Contents:			
Tank Release Vapor Monitor Status Stage 1:			
Corrosion Protection:			
Piping Corrosion Protection:			

Banks Environmental Data, Inc. - 1601 Rio Grande, Ste. 331 - Austin, TX 78701 - 800.531.5255 P - 512.478.1433 F
www.banksenvdata.com

MapID 87: PST - 2111 FANNIN ST

Map ID #87	PST - State/Tribal Storage Tank	Source: TCEQ
Facility #: 0070523	TCEQ Customer ID: 107217	Banks ID: 0070523
FANNIN TEXACO		Rel. Loc.: 0.09 miles S
2111 FANNIN ST, HOUSTON, TX 77002		Elevation: 44.44 feet (+44.44)

Facility Contact Name:	AZEEM A NOORANI		
Facility Contact Phone:	7136513977		
Facility Status:	ACTIVE		
Facility Type:	RETAIL		
Number of ASTs:	0		
Number of USTs:	3		
Tank #:	**#1**	**#2**	**#3**
Status:	IN USE	IN USE	IN USE
Status Date:	6/16/1997	6/16/1997	6/16/1997
Capacity:	10000	10000	10000
Install Date:	6/16/1997	6/16/1997	6/16/1997
Above or Below Ground Tank:	below	below	below
Unit ID:			
Construction Material:			
Piping Type:	Pressurized	Pressurized	Pressurized
Piping Material:	FRP (fiberglass-reinforced plastic)	FRP (fiberglass-reinforced plastic)	FRP (fiberglass-reinforced plastic)
Tank Contents:			
Tank Release Vapor Monitor Status Stage 1:			
Corrosion Protection:	FRP_tank_or_piping_noncorrodible	FRP_tank_or_piping_noncorrodible	FRP_tank_or_piping_noncorrodible
Piping Corrosion Protection:	FRP_tank_or_piping_noncorrodible Nonmetallic_flexible_piping_noncorrodible Isolated_in_Open_Area_2nd_Containment	FRP_tank_or_piping_noncorrodible Nonmetallic_flexible_piping_noncorrodible Isolated_in_Open_Area_2nd_Containment	FRP_tank_or_piping_noncorrodible Nonmetallic_flexible_piping_noncorrodible Isolated_in_Open_Area_2nd_Containment

Banks Environmental Data, Inc. - 1601 Rio Grande, Ste. 331 - Austin, TX 78701 - 800.531.5255 P - 512.478.1433 F
www.banksenvdata.com

MapID 87: PST - 2021 SAN JACINTO ST

Map ID #87	**PST - State/Tribal Storage Tank**	**Source: TCEQ**
Facility #: 0031650	**TCEQ Customer ID: 079972**	**Banks ID: 0031650**
ASHBAUGH AUTO RENTAL		Rel. Loc.: 0.04 miles SE
2021 SAN JACINTO ST, HOUSTON, TX 77002		Elevation: 45.19 feet (+45.19)

Facility Contact Name:		M FERRIN
Facility Contact Phone:		7136598555
Facility Status:		INACTIVE
Facility Type:		RETAIL
Number of ASTs:		0
Number of USTs:		0
Tank #:	**#1**	
Status:	REMOVED FROM GROUND	
Status Date:	8/31/1990	
Capacity:	2000	
Install Date:	1/1/1976	
Above or Below Ground Tank:	below	
Unit ID:		
Construction Material:		
Piping Type:		
Piping Material:		
Tank Contents:		
Tank Release Vapor Monitor Status Stage 1:		
Corrosion Protection:		
Piping Corrosion Protection:		

Banks Environmental Data, Inc. - 1601 Rio Grande, Ste. 331 - Austin, TX 78701 - 800.531.5255 P - 512.478.1433 F
www.banksenvdata.com

MapID 88: PST - 1600 SMITH ST

Map ID #88	PST - State/Tribal Storage Tank	Source: TCEQ
Facility #: 0074671	TCEQ Customer ID: 114032	Banks ID: 0074671
UNITED AIRLINES		Rel. Loc.: 0.09 miles E
1600 SMITH ST, HOUSTON, TX 77002		Elevation: 47.36 feet (+47.36)

Facility Contact Name:		DAVID HART
Facility Contact Phone:		7133240096
Facility Status:		ACTIVE
Facility Type:		
Number of ASTs:		1
Number of USTs:		0
Tank #:	**#1**	
Status:		
Status Date:	4/10/1999	
Capacity:	1500	
Install Date:	4/10/1999	
Above or Below Ground Tank:	above	
Unit ID:	198682	
Construction Material:	Steel	
Piping Type:		
Piping Material:		
Tank Contents:	DIESEL	
Tank Release Vapor Monitor Status Stage 1:		
Corrosion Protection:		
Piping Corrosion Protection:		

Banks Environmental Data, Inc. - 1601 Rio Grande, Ste. 331 - Austin, TX 78701 - 800.531.5255 P - 512.478.1433 F
www.banksenvdata.com

MapID 89: PST - 1315 ST JOSEPH PKWY

Map ID #89	**PST - State/Tribal Storage Tank**	**Source: TCEQ**
Facility #: 0077031	**TCEQ Customer ID: 118242**	**Banks ID: 0077031**
MEDICAL PLACE ONE		Rel. Loc.: 0.09 miles N
1315 ST JOSEPH PKWY, HOUSTON, TX 77002		Elevation: 45.11 feet (+45.11)

Facility Contact Name:		DANNY RODRIGUEZ
Facility Contact Phone:		7136551210
Facility Status:		INACTIVE
Facility Type:		
Number of ASTs:		0
Number of USTs:		0
Tank #:	**#1**	
Status:		
Status Date:	9/18/2004	
Capacity:	500	
Install Date:	9/18/2004	
Above or Below Ground Tank:	above	
Unit ID:	204184	
Construction Material:	Steel	
Piping Type:		
Piping Material:		
Tank Contents:	DIESEL	
Tank Release Vapor Monitor Status Stage 1:	EXEMPT BY TCEQ RULE	
Corrosion Protection:		
Piping Corrosion Protection:		

Banks Environmental Data, Inc. - 1601 Rio Grande, Ste. 331 - Austin, TX 78701 - 800.531.5255 P - 512.478.1433 F
www.banksenvdata.com

MapID 89: PST - 1404 ST JOSEPH PKWY

Map ID #89	**PST - State/Tribal Storage Tank**	**Source: TCEQ**
Facility #: 0062546	**TCEQ Customer ID: 063173**	**Banks ID: 0062546**
ST JOSEPH MEDICAL CENTER BEHAVIORAL HEALTH BUILDIN		Rel. Loc.: 0.05 miles N
1404 ST JOSEPH PKWY, HOUSTON, TX 77002		Elevation: 44.81 feet (+44.81)

Facility Contact Name:		RICHARD STEELE
Facility Contact Phone:		7137577572
Facility Status:		ACTIVE
Facility Type:		
Number of ASTs:		0
Number of USTs:		1
Tank #:	**#1**	
Status:	IN USE	
Status Date:	1/1/1982	
Capacity:	500	
Install Date:	1/1/1982	
Above or Below Ground Tank:	below	
Unit ID:		
Construction Material:		
Piping Type:	Suction	
Piping Material:	Steel	
Tank Contents:		
Tank Release Vapor Monitor Status Stage 1:		
Corrosion Protection:	External_Dielectric_Coating_Laminate_Tape_Wrap Cathodic_Protection_Field_Installation	
Piping Corrosion Protection:	External_Dielectric_Coating_Laminate_Tape_Wrap	

Banks Environmental Data, Inc. - 1601 Rio Grande, Ste. 331 - Austin, TX 78701 - 800.531.5255 P - 512.478.1433 F
www.banksenvdata.com

MapID 89: PST - 1909 CAROLINE ST

Map ID #89	**PST - State/Tribal Storage Tank**	**Source: TCEQ**
Facility #: 0062547	**TCEQ Customer ID: 063174**	**Banks ID: 0062547**
CHRISTUS ST JOSEPH HOSPITAL		Rel. Loc.: 0.06 miles NW
1909 CAROLINE ST, HOUSTON, TX 77002		Elevation: 44.25 feet (+44.25)

Facility Contact Name:		RICHARD STEEELE
Facility Contact Phone:		7137577572
Facility Status:		ACTIVE
Facility Type:		
Number of ASTs:		0
Number of USTs:		1
Tank #:	**#1**	
Status:	IN USE	
Status Date:	1/1/1976	
Capacity:	500	
Install Date:	1/1/1976	
Above or Below Ground Tank:	below	
Unit ID:		
Construction Material:		
Piping Type:	Suction	
Piping Material:	Steel	
Tank Contents:		
Tank Release Vapor Monitor Status Stage 1:		
Corrosion Protection:	External_Dielectric_Coating_Laminate_Tape_Wrap Cathodic_Protection_Field_Installation	
Piping Corrosion Protection:	External_Dielectric_Coating_Laminate_Tape_Wrap	

Banks Environmental Data, Inc. - 1601 Rio Grande, Ste. 331 - Austin, TX 78701 - 800.531.5255 P - 512.478.1433 F
www.banksenvdata.com

MapID 90: PST - 8711 NORTH FWY

Map ID #90	PST - State/Tribal Storage Tank	Source: TCEQ
Facility #: 0044146	TCEQ Customer ID: 072540	Banks ID: 0044146
SAMS CLUB 4807		Rel. Loc.: 0.09 miles N
8711 NORTH FWY, HOUSTON, TX 77037		Elevation: 84.46 feet (+84.46)

Facility Contact Name:			
Facility Contact Phone:	2814470034		
Facility Status:	INACTIVE		
Facility Type:	RETAIL		
Number of ASTs:	0		
Number of USTs:	0		
Tank #:	**#1**	**#2**	**#7**
Status:	REMOVED FROM GROUND	REMOVED FROM GROUND	PERM FILLED IN PLACE
Status Date:	11/20/2014	11/20/2014	2/28/1990
Capacity:	20000	20000	
Install Date:	2/3/2009	2/3/2009	8/31/1987
Above or Below Ground Tank:	below	below	below
Unit ID:			
Construction Material:			
Piping Type:	Pressurized	Pressurized	
Piping Material:	Nonmetallic Flexible Piping	Nonmetallic Flexible Piping	
Tank Contents:			
Tank Release Vapor Monitor Status Stage 1:			
Corrosion Protection:	FRP_tank_or_piping_noncorrodible	FRP_tank_or_piping_noncorrodible	
Piping Corrosion Protection:	Nonmetallic_flexible_piping_noncorrodible	Nonmetallic_flexible_piping_noncorrodible	

Banks Environmental Data, Inc. - 1601 Rio Grande, Ste. 331 - Austin, TX 78701 - 800.531.5255 P - 512.478.1433 F
www.banksenvdata.com

MapID 92: PST - 8930 NORTH FWY

Map ID #92	PST - State/Tribal Storage Tank	Source: TCEQ
Facility #: 0026135	TCEQ Customer ID: 047999	Banks ID: 0026135
SS 6 4769		Rel. Loc.: 0.04 miles N
8930 NORTH FWY, HOUSTON, TX 77037		Elevation: 81.07 feet (+81.07)

Facility Contact Name:	DAVID FAY		
Facility Contact Phone:	7137975475		
Facility Status:	INACTIVE		
Facility Type:	RETAIL		
Number of ASTs:	0		
Number of USTs:	0		
Tank #:	**#1**	**#2**	**#3**
Status:	REMOVED FROM GROUND	REMOVED FROM GROUND	REMOVED FROM GROUND
Status Date:	4/30/1989	4/30/1989	4/30/1989
Capacity:	8000	10000	10000
Install Date:	1/1/1984	1/1/1984	1/1/1984
Above or Below Ground Tank:	below	below	below
Unit ID:			
Construction Material:			
Piping Type:			
Piping Material:	FRP (fiberglass-reinforced plastic)	FRP (fiberglass-reinforced plastic)	FRP (fiberglass-reinforced plastic)
Tank Contents:			
Tank Release Vapor Monitor Status Stage 1:			
Corrosion Protection:	FRP_tank_or_piping_noncorrodible	FRP_tank_or_piping_noncorrodible	FRP_tank_or_piping_noncorrodible
Piping Corrosion Protection:			
Tank #:	**#4**		
Status:	REMOVED FROM GROUND		
Status Date:	4/30/1989		
Capacity:	1000		
Install Date:	1/1/1984		
Above or Below Ground Tank:	below		
Unit ID:			
Construction Material:			
Piping Type:			
Piping Material:	FRP (fiberglass-reinforced plastic)		
Tank Contents:			
Tank Release Vapor Monitor Status Stage 1:			
Corrosion Protection:	FRP_tank_or_piping_noncorrodible		
Piping Corrosion Protection:			

Banks Environmental Data, Inc. - 1601 Rio Grande, Ste. 331 - Austin, TX 78701 - 800.531.5255 P - 512.478.1433 F
www.banksenvdata.com

MapID 92: PST - 642 W GULF BANK RD

BANKS ENVIRONMENTAL DATA A DIVISION OF THE BANKS GROUP

Map ID #92	PST - State/Tribal Storage Tank	Source: TCEQ
Facility #: 0032272	TCEQ Customer ID: 066099	Banks ID: 0032272
642 W GULF BANK LOT		Rel. Loc.: 0.09 miles S
642 W GULF BANK RD, HOUSTON, TX 77037		Elevation: 81.91 feet (+81.91)

Facility Contact Name:	RICHARD D GATTEN		
Facility Contact Phone:	7138627863		
Facility Status:	INACTIVE		
Facility Type:	UNKNOWN		
Number of ASTs:	0		
Number of USTs:	0		
Tank #:	**#1**	**#2**	**#3**
Status:	REMOVED FROM GROUND	REMOVED FROM GROUND	REMOVED FROM GROUND
Status Date:	3/12/1990	3/12/1990	3/12/1990
Capacity:	8000	8000	8000
Install Date:	1/1/1978	1/1/1978	1/1/1978
Above or Below Ground Tank:	below	below	below
Unit ID:			
Construction Material:			
Piping Type:			
Piping Material:	Steel	Steel	Steel
Tank Contents:			
Tank Release Vapor Monitor Status Stage 1:			
Corrosion Protection:			
Piping Corrosion Protection:			
Tank #:	**#4**	**#5**	**#6**
Status:	REMOVED FROM GROUND	REMOVED FROM GROUND	REMOVED FROM GROUND
Status Date:	3/12/1990	3/12/1990	3/12/1990
Capacity:	8000	8000	2000
Install Date:	1/1/1978	1/1/1978	1/1/1979
Above or Below Ground Tank:	below	below	below
Unit ID:			
Construction Material:			
Piping Type:			
Piping Material:	Steel	Steel	Steel
Tank Contents:			
Tank Release Vapor Monitor Status Stage 1:			
Corrosion Protection:			
Piping Corrosion Protection:			
Tank #:	**#7**		
Status:	REMOVED FROM GROUND		
Status Date:	3/12/1990		
Capacity:	3000		
Install Date:	8/31/1987		
Above or Below Ground Tank:	below		
Unit ID:			
Construction Material:			
Piping Type:			
Piping Material:			
Tank Contents:			
Tank Release Vapor Monitor Status Stage 1:			
Corrosion Protection:			
Piping Corrosion Protection:			

Banks Environmental Data, Inc. - 1601 Rio Grande, Ste. 331 - Austin, TX 78701 - 800.531.5255 P - 512.478.1433 F
www.banksenvdata.com

MapID 94: PST - 2015 MILAM ST

Map ID #94	PST - State/Tribal Storage Tank	Source: TCEQ
Facility #: 0028291	TCEQ Customer ID: 073281	Banks ID: 0028291
JOE MYERS CAR & TRUCK RENTAL		Rel. Loc.: 0.05 miles W
2015 MILAM ST, HOUSTON, TX 77002		Elevation: 47.29 feet (+47.29)

Facility Contact Name:		
Facility Contact Phone:		7138968200
Facility Status:		INACTIVE
Facility Type:		FLEET REFUELING
Number of ASTs:		0
Number of USTs:		0
Tank #:	**#1**	
Status:	REMOVED FROM GROUND	
Status Date:	5/19/1992	
Capacity:	8000	
Install Date:	1/1/1978	
Above or Below Ground Tank:	below	
Unit ID:		
Construction Material:		
Piping Type:		
Piping Material:	Steel	
Tank Contents:		
Tank Release Vapor Monitor Status Stage 1:		
Corrosion Protection:		
Piping Corrosion Protection:		

Banks Environmental Data, Inc. - 1601 Rio Grande, Ste. 331 - Austin, TX 78701 - 800.531.5255 P - 512.478.1433 F
www.banksenvdata.com

MapID 96: PST - 630 W LITTLE YORK RD

Map ID #96	**PST - State/Tribal Storage Tank**	**Source: TCEQ**
Facility #: 0015747	**TCEQ Customer ID: 054360**	**Banks ID: 0015747**
KMART 4328		Rel. Loc.: 0.1 miles S
630 W LITTLE YORK RD, HOUSTON, TX 77091		Elevation: 81.94 feet (+81.94)

Facility Contact Name:		
Facility Contact Phone:		7134478446
Facility Status:		INACTIVE
Facility Type:		
Number of ASTs:		0
Number of USTs:		0
Tank #:	**#1**	
Status:	REMOVED FROM GROUND	
Status Date:	3/18/1992	
Capacity:	1000	
Install Date:	1/1/1969	
Above or Below Ground Tank:	below	
Unit ID:		
Construction Material:		
Piping Type:		
Piping Material:	Steel	
Tank Contents:		
Tank Release Vapor Monitor Status Stage 1:		
Corrosion Protection:		
Piping Corrosion Protection:		

Banks Environmental Data, Inc. - 1601 Rio Grande, Ste. 331 - Austin, TX 78701 - 800.531.5255 P - 512.478.1433 F
www.banksenvdata.com

MapID 98: PST - 6767 NORTH FWY

BANKS ENVIRONMENTAL DATA A DIVISION OF THE BANKS GROUP

Map ID #98	PST - State/Tribal Storage Tank	Source: TCEQ
Facility #: 0028511	TCEQ Customer ID: 051513	Banks ID: 0028511
YRC TERMINAL 530 HOU		Rel. Loc.: 0.1 miles NW
6767 NORTH FWY, HOUSTON, TX 77076		Elevation: 77.98 feet (+77.98)

Facility Contact Name:			
Facility Contact Phone:		7136913851	
Facility Status:		INACTIVE	
Facility Type:		FLEET REFUELING	
Number of ASTs:		0	
Number of USTs:		0	
Tank #:	**#1**	**#1A**	**#2**
Status:	REMOVED FROM GROUND		REMOVED FROM GROUND
Status Date:	8/7/1996	12/12/2009	8/7/1996
Capacity:	10000	6000	10000
Install Date:	1/1/1973	8/1/1996	1/1/1973
Above or Below Ground Tank:	below	above	below
Unit ID:		181162	
Construction Material:		Steel	
Piping Type:			
Piping Material:	FRP (fiberglass-reinforced plastic)		FRP (fiberglass-reinforced plastic)
Tank Contents:		DIESEL	
Tank Release Vapor Monitor Status Stage 1:			
Corrosion Protection:			
Piping Corrosion Protection:			
Tank #:	**#2A**	**#3**	**#4**
Status:		REMOVED FROM GROUND	REMOVED FROM GROUND
Status Date:	12/12/2009	8/7/1996	8/8/1996
Capacity:	6000	10000	10000
Install Date:	8/1/1996	1/1/1973	1/1/1973
Above or Below Ground Tank:	above	below	below
Unit ID:	181163		
Construction Material:	Steel		
Piping Type:			
Piping Material:		FRP (fiberglass-reinforced plastic)	FRP (fiberglass-reinforced plastic)
Tank Contents:	DIESEL		
Tank Release Vapor Monitor Status Stage 1:			
Corrosion Protection:			
Piping Corrosion Protection:			
Tank #:	**#5**	**#6**	**#7**
Status:	REMOVED FROM GROUND	REMOVED FROM GROUND	REMOVED FROM GROUND
Status Date:	4/27/1993	8/8/1996	6/19/1991
Capacity:	10000	10000	10000
Install Date:	1/1/1965	1/1/1973	1/1/1965
Above or Below Ground Tank:	below	below	below
Unit ID:			
Construction Material:			
Piping Type:			Suction
Piping Material:		FRP (fiberglass-reinforced plastic)	Concrete
Tank Contents:			
Tank Release Vapor Monitor Status Stage 1:			
Corrosion Protection:			
Piping Corrosion Protection:			External_Dielectric_Coating_Laminate_Tape_Wrap

Banks Environmental Data, Inc. - 1601 Rio Grande, Ste. 331 - Austin, TX 78701 - 800.531.5255 P - 512.478.1433 F
www.banksenvdata.com

MapID 99: PST - 619 TURNEY DR

Map ID #99	**PST - State/Tribal Storage Tank**	**Source: TCEQ**
Facility #: 0050812	**TCEQ Customer ID: 041977**	**Banks ID: 0050812**
TREES		Rel. Loc.: 0.07 miles NE
619 TURNEY DR, HOUSTON, TX 77037		Elevation: 78.17 feet (+78.17)

Facility Contact Name:		GENE HOLLAND
Facility Contact Phone:		7136926371
Facility Status:		INACTIVE
Facility Type:		FLEET REFUELING
Number of ASTs:		0
Number of USTs:		0
Tank #:	**#1**	
Status:		
Status Date:	7/31/1992	
Capacity:	4000	
Install Date:	1/1/1976	
Above or Below Ground Tank:	above	
Unit ID:	156037	
Construction Material:	Steel	
Piping Type:		
Piping Material:		
Tank Contents:	DIESEL	
Tank Release Vapor Monitor Status Stage 1:		
Corrosion Protection:		
Piping Corrosion Protection:		

Banks Environmental Data, Inc. - 1601 Rio Grande, Ste. 331 - Austin, TX 78701 - 800.531.5255 P - 512.478.1433 F
www.banksenvdata.com

MapID 101: PST - 500 NORTHLINE MALL

Map ID #101	**PST - State/Tribal Storage Tank**	**Source: TCEQ**
Facility #: 0019032	**TCEQ Customer ID: 056616**	**Banks ID: 0019032**
MONTGOMERY WARD		Rel. Loc.: 0.1 miles NE
500 NORTHLINE MALL, HOUSTON, TX 77022		Elevation: 61.18 feet (+61.18)

Facility Contact Name:	J HAYDEN
Facility Contact Phone:	7136918757
Facility Status:	INACTIVE
Facility Type:	UNKNOWN
Number of ASTs:	0
Number of USTs:	0
Tank #:	**#1**
Status:	REMOVED FROM GROUND
Status Date:	1/1/1992
Capacity:	500
Install Date:	1/1/1962
Above or Below Ground Tank:	below
Unit ID:	
Construction Material:	
Piping Type:	
Piping Material:	
Tank Contents:	
Tank Release Vapor Monitor Status Stage 1:	
Corrosion Protection:	
Piping Corrosion Protection:	

Banks Environmental Data, Inc. - 1601 Rio Grande, Ste. 331 - Austin, TX 78701 - 800.531.5255 P - 512.478.1433 F
www.banksenvdata.com

MapID 102: PST - 6006 NORTH FWY

Map ID #102	**PST - State/Tribal Storage Tank**	**Source: TCEQ**
Facility #: 0073953	**TCEQ Customer ID: 112754**	**Banks ID: 0073953**
GALLERY FURNITURE		Rel. Loc.: 0.1 miles SE
6006 NORTH FWY, HOUSTON, TX 77076		Elevation: 72.17 feet (+72.17)

Facility Contact Name:		FRANK RODANO
Facility Contact Phone:		7135693952
Facility Status:		INACTIVE
Facility Type:		RETAIL
Number of ASTs:		0
Number of USTs:		0
Tank #:	**#1**	
Status:		
Status Date:	8/31/2001	
Capacity:	10000	
Install Date:	3/2/2001	
Above or Below Ground Tank:	above	
Unit ID:	196332	
Construction Material:	Steel	
Piping Type:		
Piping Material:		
Tank Contents:	DIESEL	
Tank Release Vapor Monitor Status Stage 1:		
Corrosion Protection:		
Piping Corrosion Protection:		

Banks Environmental Data, Inc. - 1601 Rio Grande, Ste. 331 - Austin, TX 78701 - 800.531.5255 P - 512.478.1433 F
www.banksenvdata.com

MapID 105: PST - 760 W GULF BANK RD

Map ID #105	PST - State/Tribal Storage Tank	Source: TCEQ
Facility #: 0035314	TCEQ Customer ID: 060812	Banks ID: 0035314
STOP N GO 2541		Rel. Loc.: 0.11 miles S
760 W GULF BANK RD, HOUSTON, TX 77088		Elevation: 82.43 feet (+82.43)

Facility Contact Name:	TERRY HANKINS		
Facility Contact Phone:	7138123041		
Facility Status:	INACTIVE		
Facility Type:	RETAIL		
Number of ASTs:	0		
Number of USTs:	0		
Tank #:	**#1**	**#2**	**#3**
Status:	REMOVED FROM GROUND	REMOVED FROM GROUND	REMOVED FROM GROUND
Status Date:	11/1/2002	11/1/2002	11/1/2002
Capacity:	10000	10000	10000
Install Date:	1/1/1980	1/1/1980	1/1/1980
Above or Below Ground Tank:	below	below	below
Unit ID:			
Construction Material:			
Piping Type:	Pressurized	Pressurized	Pressurized
Piping Material:	FRP (fiberglass-reinforced plastic)	FRP (fiberglass-reinforced plastic)	FRP (fiberglass-reinforced plastic)
Tank Contents:			
Tank Release Vapor Monitor Status Stage 1:			
Corrosion Protection:	Cathodic_Protection_Field_Installation	Cathodic_Protection_Field_Installation	Cathodic_Protection_Field_Installation
Piping Corrosion Protection:	FRP_tank_or_piping_noncorrodible	FRP_tank_or_piping_noncorrodible	FRP_tank_or_piping_noncorrodible

Banks Environmental Data, Inc. - 1601 Rio Grande, Ste. 331 - Austin, TX 78701 - 800.531.5255 P - 512.478.1433 F
www.banksenvdata.com

MapID 106: PST - 8700 NORTH FWY

Map ID #106	PST - State/Tribal Storage Tank	Source: TCEQ
Facility #: 0011397	TCEQ Customer ID: 094227	Banks ID: 0011397
EXXON MOBIL SOUTH HOUSTON TERMINAL		Rel. Loc.: 0.11 miles N
8700 NORTH FWY, HOUSTON, TX 77037		Elevation: 80.76 feet (+80.76)

Facility Contact Name:	JAMES CHANT		
Facility Contact Phone:	2818205043		
Facility Status:	ACTIVE		
Facility Type:	INDUST/MFG/CHEM PLANT		
Number of ASTs:	0		
Number of USTs:	1		
Tank #:	**#1**	**#1A**	**#2**
Status:	IN USE	PERM FILLED IN PLACE	REMOVED FROM GROUND
Status Date:	8/1/1992	8/11/1992	11/30/1993
Capacity:	3000	5000	1500
Install Date:	8/1/1992	1/1/1972	1/1/1985
Above or Below Ground Tank:	below	below	below
Unit ID:			
Construction Material:			
Piping Type:	Gravity		Gravity
Piping Material:	Steel		
Tank Contents:			
Tank Release Vapor Monitor Status Stage 1:			
Corrosion Protection:	Cathodic_Protection_Field_Installation Coated_Tank_steel_w_external_polyurethane_laminate	Cathodic_Protection_Field_Installation	Cathodic_Protection_Field_Installation FRP_tank_or_piping_noncorrodible
Piping Corrosion Protection:	Cathodic_Protection_Field_Installation		FRP_tank_or_piping_noncorrodible

Banks Environmental Data, Inc. - 1601 Rio Grande, Ste. 331 - Austin, TX 78701 - 800.531.5255 P - 512.478.1433 F
www.banksenvdata.com

MapID 107: PST - 2000 SMITH St

BANKS ENVIRONMENTAL DATA A DIVISION OF THE BANKS GROUP

Map ID #107	**PST - State/Tribal Storage Tank**	**Source: TCEQ**
Facility #: 0057443	**TCEQ Customer ID: 088094**	**Banks ID: 0057443**
KIRBY MANSION		Rel. Loc.: 0.04 miles SW
2000 SMITH St, HOUSTON, TX 77002		Elevation: 50.19 feet (+50.19)

Facility Contact Name:		
Facility Contact Phone:		7135965013
Facility Status:		INACTIVE
Facility Type:		OTHER
Number of ASTs:		0
Number of USTs:		0
Tank #:	**#1**	
Status:	REMOVED FROM GROUND	
Status Date:	5/1/1992	
Capacity:	10000	
Install Date:	1/1/1979	
Above or Below Ground Tank:	below	
Unit ID:		
Construction Material:		
Piping Type:		
Piping Material:		
Tank Contents:		
Tank Release Vapor Monitor Status Stage 1:		
Corrosion Protection:		
Piping Corrosion Protection:		

Banks Environmental Data, Inc. - 1601 Rio Grande, Ste. 331 - Austin, TX 78701 - 800.531.5255 P - 512.478.1433 F
www.banksenvdata.com

MapID 109: PST - 1617 ENID ST

Map ID #109	PST - State/Tribal Storage Tank	Source: TCEQ
Facility #: 0005388	TCEQ Customer ID: 043915	Banks ID: 0005388
SAFWAY SCAFFODS OF HOUSTON		Rel. Loc.: 0.17 miles SW
1617 ENID ST, HOUSTON, TX 77009		Elevation: 53.63 feet (+53.63)

Facility Contact Name:			
Facility Contact Phone:	7138693491		
Facility Status:	INACTIVE		
Facility Type:	FLEET REFUELING		
Number of ASTs:	0		
Number of USTs:	0		
Tank #:	**#1**	**#2**	**#3**
Status:	REMOVED FROM GROUND	REMOVED FROM GROUND	REMOVED FROM GROUND
Status Date:	2/16/1999	2/16/1999	7/17/1990
Capacity:	10000	10000	2250
Install Date:	1/1/1980	1/1/1980	8/31/1987
Above or Below Ground Tank:	below	below	below
Unit ID:			
Construction Material:			
Piping Type:			
Piping Material:	Steel		
Tank Contents:			
Tank Release Vapor Monitor Status Stage 1:			
Corrosion Protection:			
Piping Corrosion Protection:			

Banks Environmental Data, Inc. - 1601 Rio Grande, Ste. 331 - Austin, TX 78701 - 800.531.5255 P - 512.478.1433 F
www.banksenvdata.com

MapID 109: PST - 1626 ENID St

BANKS ENVIRONMENTAL DATA A DIVISION OF THE BANKS GROUP

Map ID #109	PST - State/Tribal Storage Tank	Source: TCEQ
Facility #: 0032411	TCEQ Customer ID: 066151	Banks ID: 0032411
STAR DISPOSAL		Rel. Loc.: 0.11 miles S
1626 ENID St, HOUSTON, TX 77009		Elevation: 51.19 feet (+51.19)

Facility Contact Name:	BUD HUDGINS		
Facility Contact Phone:	8176541991		
Facility Status:	INACTIVE		
Facility Type:	UNKNOWN		
Number of ASTs:	0		
Number of USTs:	0		
Tank #:	**#1**	**#2**	**#3**
Status:	REMOVED FROM GROUND	REMOVED FROM GROUND	REMOVED FROM GROUND
Status Date:	11/15/1998	11/15/1998	11/15/1998
Capacity:	10000	10000	6000
Install Date:	1/1/1970	1/1/1970	8/31/1987
Above or Below Ground Tank:	below	below	below
Unit ID:			
Construction Material:			
Piping Type:			
Piping Material:	Steel	Steel	Steel
Tank Contents:			
Tank Release Vapor Monitor Status Stage 1:			
Corrosion Protection:			
Piping Corrosion Protection:			
Tank #:	**#4**		
Status:	REMOVED FROM GROUND		
Status Date:	11/15/1998		
Capacity:	500		
Install Date:	1/1/1970		
Above or Below Ground Tank:	below		
Unit ID:			
Construction Material:			
Piping Type:			
Piping Material:	Steel		
Tank Contents:			
Tank Release Vapor Monitor Status Stage 1:			
Corrosion Protection:			
Piping Corrosion Protection:			

Banks Environmental Data, Inc. - 1601 Rio Grande, Ste. 331 - Austin, TX 78701 - 800.531.5255 P - 512.478.1433 F
www.banksenvdata.com

MapID 110: PST - 1302 CORDELL ST

Map ID #110	**PST - State/Tribal Storage Tank**	**Source: TCEQ**
Facility #: 0043136	**TCEQ Customer ID: 071943**	**Banks ID: 0043136**
METRO-PROPERTIES		Rel. Loc.: 0.11 miles NW
1302 CORDELL ST, HOUSTON, TX 77009		Elevation: 49.24 feet (+49.24)

Facility Contact Name:		
Facility Contact Phone:	7133201023	
Facility Status:	INACTIVE	
Facility Type:	RETAIL	
Number of ASTs:	0	
Number of USTs:	0	
Tank #:	**#1**	**#2**
Status:	REMOVED FROM GROUND	REMOVED FROM GROUND
Status Date:	5/13/1991	5/13/1991
Capacity:	10000	10000
Install Date:	1/1/1978	1/1/1979
Above or Below Ground Tank:	below	below
Unit ID:		
Construction Material:		
Piping Type:	Pressurized	Suction
Piping Material:	Steel	Steel
Tank Contents:		
Tank Release Vapor Monitor Status Stage 1:		
Corrosion Protection:		
Piping Corrosion Protection:		

Banks Environmental Data, Inc. - 1601 Rio Grande, Ste. 331 - Austin, TX 78701 - 800.531.5255 P - 512.478.1433 F
www.banksenvdata.com

MapID 111: PST - 9645 NORTH FWY

BANKS ENVIRONMENTAL DATA A DIVISION OF THE BANKS GROUP

Map ID #111	**PST - State/Tribal Storage Tank**	**Source: TCEQ**
Facility #: 0002607	**TCEQ Customer ID: 041095**	**Banks ID: 0002607**
LELAND LINCOLN MERCURY		Rel. Loc.: 0.11 miles N
9645 NORTH FWY, HOUSTON, TX 77037		Elevation: 80.57 feet (+80.57)

Facility Contact Name:	R W DOTY		
Facility Contact Phone:	7134459595		
Facility Status:	INACTIVE		
Facility Type:	UNKNOWN		
Number of ASTs:	0		
Number of USTs:	0		
Tank #:	**#1**	**#2**	**#3**
Status:	REMOVED FROM GROUND	REMOVED FROM GROUND	REMOVED FROM GROUND
Status Date:	7/30/1996	7/30/1996	7/30/1996
Capacity:			
Install Date:	8/31/1987	8/31/1987	8/31/1987
Above or Below Ground Tank:	below	below	below
Unit ID:			
Construction Material:			
Piping Type:			
Piping Material:	Steel	Steel	Steel
Tank Contents:			
Tank Release Vapor Monitor Status Stage 1:			
Corrosion Protection:			
Piping Corrosion Protection:			

Banks Environmental Data, Inc. - 1601 Rio Grande, Ste. 331 - Austin, TX 78701 - 800.531.5255 P - 512.478.1433 F
www.banksenvdata.com

MapID 112: PST - 10102 NORTH FWY

Map ID #112	**PST - State/Tribal Storage Tank**	**Source: TCEQ**
Facility #: 0023737	**TCEQ Customer ID: 059978**	**Banks ID: 0023737**
NORTHWEST HONDA		Rel. Loc.: 0.05 miles S
10102 NORTH FWY, HOUSTON, TX 77037		Elevation: 81.47 feet (+81.47)

Facility Contact Name:		RONNIE LUNSFORD
Facility Contact Phone:		7134473476
Facility Status:		INACTIVE
Facility Type:		FLEET REFUELING
Number of ASTs:		0
Number of USTs:		0
Tank #:	**#1**	
Status:	REMOVED FROM GROUND	
Status Date:	8/31/2001	
Capacity:	2000	
Install Date:	1/1/1980	
Above or Below Ground Tank:	below	
Unit ID:		
Construction Material:		
Piping Type:		
Piping Material:	Steel	
Tank Contents:		
Tank Release Vapor Monitor Status Stage 1:		
Corrosion Protection:		
Piping Corrosion Protection:		

Banks Environmental Data, Inc. - 1601 Rio Grande, Ste. 331 - Austin, TX 78701 - 800.531.5255 P - 512.478.1433 F
www.banksenvdata.com

MapID 112: PST - 10034 NORTH FWY

Map ID #112	**PST - State/Tribal Storage Tank**	**Source: TCEQ**
Facility #: 0057425	**TCEQ Customer ID: 087610**	**Banks ID: 0057425**
OWEN LIGHTING		Rel. Loc.: 0.06 miles S
10034 NORTH FWY, HOUSTON, TX 77037		Elevation: 81.26 feet (+81.26)

Facility Contact Name:		
Facility Contact Phone:		7136911395
Facility Status:		INACTIVE
Facility Type:		FLEET REFUELING
Number of ASTs:		0
Number of USTs:		0
Tank #:	**#1**	
Status:	REMOVED FROM GROUND	
Status Date:	5/28/1992	
Capacity:		
Install Date:	8/31/1987	
Above or Below Ground Tank:	below	
Unit ID:		
Construction Material:		
Piping Type:		
Piping Material:		
Tank Contents:		
Tank Release Vapor Monitor Status Stage 1:		
Corrosion Protection:		
Piping Corrosion Protection:		

Banks Environmental Data, Inc. - 1601 Rio Grande, Ste. 331 - Austin, TX 78701 - 800.531.5255 P - 512.478.1433 F
www.banksenvdata.com

MapID 113: PST - 1818 HAMILTON ST

Map ID #113	**PST - State/Tribal Storage Tank**	**Source: TCEQ**
Facility #: 0074943	**TCEQ Customer ID: 114573**	**Banks ID: 0074943**
HAMILTON CS		Rel. Loc.: 0.11 miles NE
1818 HAMILTON ST, HOUSTON, TX 77003		Elevation: 46.59 feet (+46.59)

Facility Contact Name:	VICTOR RHEE	
Facility Contact Phone:	7138519977	
Facility Status:	ACTIVE	
Facility Type:	RETAIL	
Number of ASTs:	0	
Number of USTs:	2	
Tank #:	**#1**	**#2**
Status:	IN USE	IN USE
Status Date:	8/1/2001	8/1/2001
Capacity:	20000	20000
Install Date:	8/1/2001	8/1/2001
Above or Below Ground Tank:	below	below
Unit ID:		
Construction Material:		
Piping Type:	Pressurized	Pressurized
Piping Material:	Nonmetallic Flexible Piping	Nonmetallic Flexible Piping
Tank Contents:		
Tank Release Vapor Monitor Status Stage 1:		
Corrosion Protection:	Composite_Tank_steel_w_FRP_external_laminate	Composite_Tank_steel_w_FRP_external_laminate
Piping Corrosion Protection:	FRP_tank_or_piping_noncorrodible	FRP_tank_or_piping_noncorrodible

Banks Environmental Data, Inc. - 1601 Rio Grande, Ste. 331 - Austin, TX 78701 - 800.531.5255 P - 512.478.1433 F
www.banksenvdata.com

MapID 114: PST - 9403 NORTH FWY

Map ID #114	PST - State/Tribal Storage Tank	Source: TCEQ
Facility #: 0026636	TCEQ Customer ID: 048396	Banks ID: 0026636
EXXON USA 6 7469		Rel. Loc.: 0.04 miles W
9403 NORTH FWY, HOUSTON, TX 77037		Elevation: 80.2 feet (+80.2)

Facility Contact Name:	D A FAY		
Facility Contact Phone:	7137975475		
Facility Status:	INACTIVE		
Facility Type:	RETAIL		
Number of ASTs:	0		
Number of USTs:	0		
Tank #:	**#1**	**#2**	**#3**
Status:	REMOVED FROM GROUND	REMOVED FROM GROUND	REMOVED FROM GROUND
Status Date:	2/12/1991	2/12/1991	2/12/1991
Capacity:	10000	10000	1000
Install Date:	1/1/1982	1/1/1982	1/1/1982
Above or Below Ground Tank:	below	below	below
Unit ID:			
Construction Material:			
Piping Type:			
Piping Material:	FRP (fiberglass-reinforced plastic)	FRP (fiberglass-reinforced plastic)	FRP (fiberglass-reinforced plastic)
Tank Contents:			
Tank Release Vapor Monitor Status Stage 1:			
Corrosion Protection:	FRP_tank_or_piping_noncorrodible	FRP_tank_or_piping_noncorrodible	FRP_tank_or_piping_noncorrodible
Piping Corrosion Protection:			
Tank #:	**#4**		
Status:	REMOVED FROM GROUND		
Status Date:	2/12/1991		
Capacity:	10000		
Install Date:	1/1/1982		
Above or Below Ground Tank:	below		
Unit ID:			
Construction Material:			
Piping Type:			
Piping Material:	FRP (fiberglass-reinforced plastic)		
Tank Contents:			
Tank Release Vapor Monitor Status Stage 1:			
Corrosion Protection:	FRP_tank_or_piping_noncorrodible		
Piping Corrosion Protection:			

Banks Environmental Data, Inc. - 1601 Rio Grande, Ste. 331 - Austin, TX 78701 - 800.531.5255 P - 512.478.1433 F
www.banksenvdata.com

MapID 117: PST - 1800 MAIN ST

Map ID #117	**PST - State/Tribal Storage Tank**	**Source: TCEQ**
Facility #: 0063953	**TCEQ Customer ID: 094891**	**Banks ID: 0063953**
ABANDONED SERVICE STATION		Rel. Loc.: 0.12 miles N
1800 MAIN ST, HOUSTON, TX 77002		Elevation: 45.43 feet (+45.43)

Facility Contact Name:		
Facility Contact Phone:		
Facility Status:	INACTIVE	
Facility Type:	RETAIL	
Number of ASTs:	0	
Number of USTs:	0	
Tank #:	**#1**	**#2**
Status:	REMOVED FROM GROUND	REMOVED FROM GROUND
Status Date:	8/31/1999	8/31/1999
Capacity:	5000	4000
Install Date:	8/31/1987	8/31/1987
Above or Below Ground Tank:	below	below
Unit ID:		
Construction Material:		
Piping Type:		
Piping Material:		
Tank Contents:		
Tank Release Vapor Monitor Status Stage 1:		
Corrosion Protection:		
Piping Corrosion Protection:		

Banks Environmental Data, Inc. - 1601 Rio Grande, Ste. 331 - Austin, TX 78701 - 800.531.5255 P - 512.478.1433 F
www.banksenvdata.com

MapID 118: PST - 330 RUSK ST

Map ID #118	**PST - State/Tribal Storage Tank**	**Source: TCEQ**
Facility #: 0033447	**TCEQ Customer ID: 051610**	**Banks ID: 0033447**
EMERGENCY OPERATIONS		Rel. Loc.: 0.05 miles E
330 RUSK ST, HOUSTON, TX 77002		Elevation: 33.64 feet (+33.64)

Facility Contact Name:	RICHARD WHITE	
Facility Contact Phone:	7132367750	
Facility Status:	INACTIVE	
Facility Type:		
Number of ASTs:	0	
Number of USTs:	0	
Tank #:	**#1**	**#1**
Status:	REMOVED FROM GROUND	
Status Date:	6/1/1996	12/22/1998
Capacity:	2000	20000
Install Date:	1/1/1994	1/1/1968
Above or Below Ground Tank:	above	below
Unit ID:	172406	
Construction Material:	Steel	
Piping Type:		
Piping Material:		
Tank Contents:	DIESEL	
Tank Release Vapor Monitor Status Stage 1:		
Corrosion Protection:		
Piping Corrosion Protection:		

Banks Environmental Data, Inc. - 1601 Rio Grande, Ste. 331 - Austin, TX 78701 - 800.531.5255 P - 512.478.1433 F
www.banksenvdata.com

MapID 119: PST - 40 LYERLY ST

Map ID #119	**PST - State/Tribal Storage Tank**	**Source: TCEQ**
Facility #: 0041012	**TCEQ Customer ID: 070645**	**Banks ID: 0041012**
MOORE SUPPLY OF HOUSTON		Rel. Loc.: 0.18 miles E
40 LYERLY ST, HOUSTON, TX 77022		Elevation: 63.56 feet (+63.56)

Facility Contact Name:		E C SMITH
Facility Contact Phone:		7136915141
Facility Status:		INACTIVE
Facility Type:		UNKNOWN
Number of ASTs:		0
Number of USTs:		0
Tank #:	**#1**	
Status:	REMOVED FROM GROUND	
Status Date:	8/31/1987	
Capacity:		
Install Date:	8/31/1987	
Above or Below Ground Tank:	below	
Unit ID:		
Construction Material:		
Piping Type:		
Piping Material:	Steel	
Tank Contents:		
Tank Release Vapor Monitor Status Stage 1:		
Corrosion Protection:		
Piping Corrosion Protection:		

Banks Environmental Data, Inc. - 1601 Rio Grande, Ste. 331 - Austin, TX 78701 - 800.531.5255 P - 512.478.1433 F
www.banksenvdata.com

MapID 120: PST - 4101 FULTON ST

BANKS ENVIRONMENTAL DATA A DIVISION OF THE BANKS GROUP

Map ID #120	PST - State/Tribal Storage Tank	Source: TCEQ
Facility #: 0049525	TCEQ Customer ID: 092413	Banks ID: 0049525
CENTRAL FREIGHT LINES		Rel. Loc.: 0.12 miles SE
4101 FULTON ST, HOUSTON, TX 77009		Elevation: 46.7 feet (+46.7)

Facility Contact Name:	GEO ZAK		
Facility Contact Phone:	7136977927		
Facility Status:	ACTIVE		
Facility Type:	RETAIL		
Number of ASTs:	3		
Number of USTs:	0		
Tank #:	**#T1**	**#T2**	**#T3**
Status:	REMOVED FROM GROUND	REMOVED FROM GROUND	REMOVED FROM GROUND
Status Date:	12/19/1990	12/19/1990	12/18/1998
Capacity:	12000	12000	12000
Install Date:	1/1/1952	1/1/1952	1/1/1973
Above or Below Ground Tank:	below	below	below
Unit ID:			
Construction Material:			
Piping Type:			
Piping Material:	Steel	Steel	Steel
Tank Contents:			
Tank Release Vapor Monitor Status Stage 1:			
Corrosion Protection:			
Piping Corrosion Protection:			
Tank #:	**#T4**	**#T5**	**#T6**
Status:	REMOVED FROM GROUND	REMOVED FROM GROUND	REMOVED FROM GROUND
Status Date:	12/18/1998	12/18/1998	12/18/1998
Capacity:	12000	12000	12000
Install Date:	1/1/1973	1/1/1973	1/1/1973
Above or Below Ground Tank:	below	below	below
Unit ID:			
Construction Material:			
Piping Type:			
Piping Material:	Steel	Steel	Steel
Tank Contents:			
Tank Release Vapor Monitor Status Stage 1:			
Corrosion Protection:			
Piping Corrosion Protection:			
Tank #:	**#T7**	**#T8**	**#T9**
Status:			
Status Date:	1/1/1964	1/1/1964	1/1/1964
Capacity:	12000	12000	12000
Install Date:	1/1/1964	1/1/1964	1/1/1964
Above or Below Ground Tank:	above	above	above
Unit ID:	154933	154932	154931
Construction Material:	Steel	Steel	Steel
Piping Type:			
Piping Material:			
Tank Contents:	DIESEL	DIESEL	DIESEL
Tank Release Vapor Monitor Status Stage 1:			
Corrosion Protection:			
Piping Corrosion Protection:			

Banks Environmental Data, Inc. - 1601 Rio Grande, Ste. 331 - Austin, TX 78701 - 800.531.5255 P - 512.478.1433 F
www.banksenvdata.com

MapID 120: PST - 210 PATTON ST

BANKS ENVIRONMENTAL DATA A DIVISION OF THE BANKS GROUP

Map ID #120	PST - State/Tribal Storage Tank	Source: TCEQ
Facility #: 0069005	TCEQ Customer ID: 104542	Banks ID: 0069005
LOVES TRAVEL STOP 419		Rel. Loc.: 0.11 miles SE
210 PATTON ST, HOUSTON, TX 77009		Elevation: 45.59 feet (+45.59)

Facility Contact Name:			
Facility Contact Phone:			
Facility Status:	ACTIVE		
Facility Type:	RETAIL		
Number of ASTs:	0		
Number of USTs:	7		
Tank #:	**#1**	**#2**	**#3**
Status:	IN USE	IN USE	IN USE
Status Date:	8/5/1996	8/5/1996	8/5/1996
Capacity:	20000	20000	20000
Install Date:	8/5/1996	8/5/1996	8/5/1996
Above or Below Ground Tank:	below	below	below
Unit ID:			
Construction Material:			
Piping Type:	Pressurized	Pressurized	Pressurized
Piping Material:	FRP (fiberglass-reinforced plastic)	FRP (fiberglass-reinforced plastic)	FRP (fiberglass-reinforced plastic)
Tank Contents:			
Tank Release Vapor Monitor Status Stage 1:			
Corrosion Protection:	FRP_tank_or_piping_noncorrodible	FRP_tank_or_piping_noncorrodible	FRP_tank_or_piping_noncorrodible
Piping Corrosion Protection:	FRP_tank_or_piping_noncorrodible	FRP_tank_or_piping_noncorrodible	FRP_tank_or_piping_noncorrodible
Tank #:	**#4**	**#5**	**#6**
Status:	IN USE	IN USE	IN USE
Status Date:	8/5/1996	8/5/1996	9/30/2007
Capacity:	15000	12000	20000
Install Date:	8/5/1996	8/5/1996	9/30/2007
Above or Below Ground Tank:	below	below	below
Unit ID:			
Construction Material:			
Piping Type:	Pressurized	Pressurized	Pressurized
Piping Material:	FRP (fiberglass-reinforced plastic)	FRP (fiberglass-reinforced plastic)	FRP (fiberglass-reinforced plastic)
Tank Contents:			
Tank Release Vapor Monitor Status Stage 1:			
Corrosion Protection:	FRP_tank_or_piping_noncorrodible	FRP_tank_or_piping_noncorrodible	FRP_tank_or_piping_noncorrodible
Piping Corrosion Protection:	FRP_tank_or_piping_noncorrodible Isolated_in_Open_Area_2nd_Containment	FRP_tank_or_piping_noncorrodible	FRP_tank_or_piping_noncorrodible
Tank #:	**#8**		
Status:	IN USE		
Status Date:	8/5/1996		
Capacity:	4000		
Install Date:	8/5/1996		
Above or Below Ground Tank:	below		
Unit ID:			
Construction Material:			
Piping Type:	Pressurized		
Piping Material:			
Tank Contents:			
Tank Release Vapor Monitor Status Stage 1:			
Corrosion Protection:	FRP_tank_or_piping_noncorrodible		
Piping Corrosion Protection:	Isolated_in_Open_Area_2nd_Containment		

Banks Environmental Data, Inc. - 1601 Rio Grande, Ste. 331 - Austin, TX 78701 - 800.531.5255 P - 512.478.1433 F
www.banksenvdata.com

MapID 122: PST - 2101 SOUTH ST

Map ID #122	**PST - State/Tribal Storage Tank**	**Source: TCEQ**
Facility #: 0086098	**TCEQ Customer ID: 131224**	**Banks ID: 0086098**
CASTILLO COMMUNITY CENTER		Rel. Loc.: 0.12 miles E
2101 SOUTH ST, HOUSTON, TX 77009		Elevation: 48.45 feet (+48.45)

Facility Contact Name:	
Facility Contact Phone:	
Facility Status:	PENDING
Facility Type:	
Number of ASTs:	
Number of USTs:	

Banks Environmental Data, Inc. - 1601 Rio Grande, Ste. 331 - Austin, TX 78701 - 800.531.5255 P - 512.478.1433 F
www.banksenvdata.com

MapID 124: PST - 802 E BURRESS ST

Map ID #124	**PST - State/Tribal Storage Tank**	**Source: TCEQ**
Facility #: 0033529	**TCEQ Customer ID: 051635**	**Banks ID: 0033529**
PWE WATER MAINTENANCE FACILITY		Rel. Loc.: 0.13 miles E
802 E BURRESS ST, HOUSTON, TX 77022		Elevation: 62.82 feet (+62.82)

Facility Contact Name:		CHARLES HARVEY	
Facility Contact Phone:		7137447079	
Facility Status:		ACTIVE	
Facility Type:		FLEET REFUELING	
Number of ASTs:		0	
Number of USTs:		3	
Tank #:	**#1**	**#2**	**#3**
Status:	IN USE	IN USE	IN USE
Status Date:	1/1/1984	1/1/1984	1/1/1984
Capacity:	20000	20000	20000
Install Date:	1/1/1984	1/1/1984	1/1/1984
Above or Below Ground Tank:	below	below	below
Unit ID:			
Construction Material:			
Piping Type:	Suction	Suction	Suction
Piping Material:	FRP (fiberglass-reinforced plastic)	FRP (fiberglass-reinforced plastic)	FRP (fiberglass-reinforced plastic)
Tank Contents:			
Tank Release Vapor Monitor Status Stage 1:			
Corrosion Protection:	FRP_tank_or_piping_noncorrodible	FRP_tank_or_piping_noncorrodible	FRP_tank_or_piping_noncorrodible
Piping Corrosion Protection:	FRP_tank_or_piping_noncorrodible	FRP_tank_or_piping_noncorrodible	FRP_tank_or_piping_noncorrodible
Tank #:	**#4**		
Status:	REMOVED FROM GROUND		
Status Date:	12/21/1993		
Capacity:	1000		
Install Date:	8/31/1987		
Above or Below Ground Tank:	below		
Unit ID:			
Construction Material:			
Piping Type:	Suction		
Piping Material:			
Tank Contents:			
Tank Release Vapor Monitor Status Stage 1:			
Corrosion Protection:			
Piping Corrosion Protection:			

Banks Environmental Data, Inc. - 1601 Rio Grande, Ste. 331 - Austin, TX 78701 - 800.531.5255 P - 512.478.1433 F
www.banksenvdata.com

MapID 125: PST - 5333 WERNER ST

Map ID #125	**PST - State/Tribal Storage Tank**	**Source: TCEQ**
Facility #: 0016029	**TCEQ Customer ID: 054673**	**Banks ID: 0016029**
ACRO TAPES		Rel. Loc.: 0.13 miles NW
5333 WERNER ST, HOUSTON, TX 77022		Elevation: 66.15 feet (+66.15)

Facility Contact Name:		R E JAEMS
Facility Contact Phone:		7136941894
Facility Status:		INACTIVE
Facility Type:		UNKNOWN
Number of ASTs:		0
Number of USTs:		0
Tank #:	**#1**	
Status:	PERM FILLED IN PLACE	
Status Date:	8/31/1987	
Capacity:		
Install Date:	8/31/1987	
Above or Below Ground Tank:	below	
Unit ID:		
Construction Material:		
Piping Type:		
Piping Material:		
Tank Contents:		
Tank Release Vapor Monitor Status Stage 1:		
Corrosion Protection:		
Piping Corrosion Protection:		

Banks Environmental Data, Inc. - 1601 Rio Grande, Ste. 331 - Austin, TX 78701 - 800.531.5255 P - 512.478.1433 F
www.banksenvdata.com

MapID 125: PST - 428 E TIDWELL RD

Map ID #125	PST - State/Tribal Storage Tank	Source: TCEQ
Facility #: 0040143	TCEQ Customer ID: 074442	Banks ID: 0040143
SIGMOR SHAMROCK 288		Rel. Loc.: 0.1 miles NW
428 E TIDWELL RD, HOUSTON, TX 77022		Elevation: 65.54 feet (+65.54)

Facility Contact Name:			
Facility Contact Phone:	5126416800		
Facility Status:	INACTIVE		
Facility Type:	UNKNOWN		
Number of ASTs:	0		
Number of USTs:	0		
Tank #:	**#1**	**#2**	**#3**
Status:	REMOVED FROM GROUND	REMOVED FROM GROUND	REMOVED FROM GROUND
Status Date:	8/1/1990	8/1/1990	8/1/1990
Capacity:	6000	10000	10000
Install Date:	1/1/1974	1/1/1971	1/1/1971
Above or Below Ground Tank:	below	below	below
Unit ID:			
Construction Material:			
Piping Type:			
Piping Material:			
Tank Contents:			
Tank Release Vapor Monitor Status Stage 1:			
Corrosion Protection:			
Piping Corrosion Protection:			

Banks Environmental Data, Inc. - 1601 Rio Grande, Ste. 331 - Austin, TX 78701 - 800.531.5255 P - 512.478.1433 F
www.banksenvdata.com

MapID 126: PST - 8201 NORTH FWY

BANKS ENVIRONMENTAL DATA A DIVISION OF THE BANKS GROUP

Map ID #126	**PST - State/Tribal Storage Tank**	**Source: TCEQ**
Facility #: 0048993	**TCEQ Customer ID: 043698**	**Banks ID: 0048993**
TEXACO FOODMART 147		Rel. Loc.: 0.06 miles SW
8201 NORTH FWY, HOUSTON, TX 77037		Elevation: 84.19 feet (+84.19)

Facility Contact Name:		GURVINDER SOONAN	
Facility Contact Phone:		2812608355	
Facility Status:		ACTIVE	
Facility Type:		RETAIL	
Number of ASTs:		0	
Number of USTs:		1	
Tank #:	**#1**	**#1A**	**#2**
Status:	IN USE	REMOVED FROM GROUND	REMOVED FROM GROUND
Status Date:	3/19/1995	8/7/1989	8/7/1989
Capacity:	20000	10000	8000
Install Date:	3/19/1995	1/1/1969	1/1/1969
Above or Below Ground Tank:	below	below	below
Unit ID:			
Construction Material:			
Piping Type:	Pressurized		
Piping Material:	Nonmetallic Flexible Piping	Steel	Steel
Tank Contents:			
Tank Release Vapor Monitor Status Stage 1:			
Corrosion Protection:	Composite_Tank_steel_w_FRP_external_laminate		
Piping Corrosion Protection:	FRP_tank_or_piping_noncorrodible Nonmetallic_flexible_piping_noncorrodible		
Tank #:	**#3**	**#4**	
Status:	REMOVED FROM GROUND	REMOVED FROM GROUND	
Status Date:	8/7/1989	8/7/1989	
Capacity:	5000	550	
Install Date:	1/1/1969	1/1/1969	
Above or Below Ground Tank:	below	below	
Unit ID:			
Construction Material:			
Piping Type:			
Piping Material:	Steel	Steel	
Tank Contents:			
Tank Release Vapor Monitor Status Stage 1:			
Corrosion Protection:			
Piping Corrosion Protection:			

Banks Environmental Data, Inc. - 1601 Rio Grande, Ste. 331 - Austin, TX 78701 - 800.531.5255 P - 512.478.1433 F
www.banksenvdata.com

MapID 126: PST - 8007 VETERANS MEMORIAL DR

Map ID #126	**PST - State/Tribal Storage Tank**	**Source: TCEQ**
Facility #: 0010448	**TCEQ Customer ID: 049815**	**Banks ID: 0010448**
GULFTECH ENGINES		Rel. Loc.: 0.14 miles SW
8007 VETERANS MEMORIAL DR, HOUSTON, TX 77088		Elevation: 82.85 feet (+82.85)

Facility Contact Name:		ROBERT FLORES
Facility Contact Phone:		2819998186
Facility Status:		INACTIVE
Facility Type:		FLEET REFUELING
Number of ASTs:		0
Number of USTs:		0
Tank #:	**#1**	
Status:	REMOVED FROM GROUND	
Status Date:	7/6/1995	
Capacity:	1000	
Install Date:	1/1/1985	
Above or Below Ground Tank:	below	
Unit ID:		
Construction Material:		
Piping Type:		
Piping Material:	FRP (fiberglass-reinforced plastic)	
Tank Contents:		
Tank Release Vapor Monitor Status Stage 1:		
Corrosion Protection:		
Piping Corrosion Protection:	FRP_tank_or_piping_noncorrodible	

Banks Environmental Data, Inc. - 1601 Rio Grande, Ste. 331 - Austin, TX 78701 - 800.531.5255 P - 512.478.1433 F
www.banksenvdata.com

MapID 126: PST - 8305 STUEBNER AIRLINE RD

Map ID #126	**PST - State/Tribal Storage Tank**	**Source: TCEQ**
Facility #: 0040174	**TCEQ Customer ID: 074466**	**Banks ID: 0040174**
SIGMOR SHAMROCK 7068305 STUEBNE		Rel. Loc.: 0.14 miles W
8305 STUEBNER AIRLINE RD, HOUSTON, TX 77088		Elevation: 82.37 feet (+82.37)

Facility Contact Name:	LYN HOLMES		
Facility Contact Phone:	5126416800		
Facility Status:	INACTIVE		
Facility Type:	RETAIL		
Number of ASTs:	0		
Number of USTs:	0		
Tank #:	**#1**	**#2**	**#3**
Status:	REMOVED FROM GROUND	REMOVED FROM GROUND	REMOVED FROM GROUND
Status Date:	1/12/1990	1/12/1990	1/12/1990
Capacity:	8000	8000	8000
Install Date:	1/1/1972	1/1/1972	1/1/1972
Above or Below Ground Tank:	below	below	below
Unit ID:			
Construction Material:			
Piping Type:			
Piping Material:			
Tank Contents:			
Tank Release Vapor Monitor Status Stage 1:			
Corrosion Protection:			
Piping Corrosion Protection:			

Banks Environmental Data, Inc. - 1601 Rio Grande, Ste. 331 - Austin, TX 78701 - 800.531.5255 P - 512.478.1433 F
www.banksenvdata.com

MapID 126: PST - 8003 VETERANS MEMORIAL DR

Map ID #126	**PST - State/Tribal Storage Tank**	**Source: TCEQ**
Facility #: 0060927	**TCEQ Customer ID: 038264**	**Banks ID: 0060927**
ALL TUNE & LUBE		Rel. Loc.: 0.13 miles SW
8003 VETERANS MEMORIAL DR, HOUSTON, TX 77088		Elevation: 83.23 feet (+83.23)

Facility Contact Name:		
Facility Contact Phone:		7135917878
Facility Status:		INACTIVE
Facility Type:		RETAIL
Number of ASTs:		0
Number of USTs:		0
Tank #:	**#1**	
Status:	REMOVED FROM GROUND	
Status Date:	7/6/1995	
Capacity:	2000	
Install Date:	8/31/1987	
Above or Below Ground Tank:	below	
Unit ID:		
Construction Material:		
Piping Type:		
Piping Material:		
Tank Contents:		
Tank Release Vapor Monitor Status Stage 1:		
Corrosion Protection:		
Piping Corrosion Protection:		

Banks Environmental Data, Inc. - 1601 Rio Grande, Ste. 331 - Austin, TX 78701 - 800.531.5255 P - 512.478.1433 F
www.banksenvdata.com

MapID 126: PST - 8007 VETERANS MEMORIAL DR

Map ID #126	**PST - State/Tribal Storage Tank**	**Source: TCEQ**
Facility #: 0060928	**TCEQ Customer ID: 038265**	**Banks ID: 0060928**
CERTIFIED AUTO REPAIR		Rel. Loc.: 0.14 miles SW
8007 VETERANS MEMORIAL DR, HOUSTON, TX 77088		Elevation: 82.85 feet (+82.85)

Facility Contact Name:		
Facility Contact Phone:		7135912277
Facility Status:		INACTIVE
Facility Type:		RETAIL
Number of ASTs:		0
Number of USTs:		0
Tank #:	**#1**	
Status:	REMOVED FROM GROUND	
Status Date:	7/6/1995	
Capacity:	1000	
Install Date:	8/31/1987	
Above or Below Ground Tank:	below	
Unit ID:		
Construction Material:		
Piping Type:		
Piping Material:		
Tank Contents:		
Tank Release Vapor Monitor Status Stage 1:		
Corrosion Protection:		
Piping Corrosion Protection:		

Banks Environmental Data, Inc. - 1601 Rio Grande, Ste. 331 - Austin, TX 78701 - 800.531.5255 P - 512.478.1433 F
www.banksenvdata.com

MapID 126: PST - 7979 VETERANS MEMORIAL DR

Map ID #126	**PST - State/Tribal Storage Tank**	**Source: TCEQ**
Facility #: 0044231	**TCEQ Customer ID: 073705**	**Banks ID: 0044231**
QUAKER STATE MINIT LUBE 1187		Rel. Loc.: 0.13 miles SW
7979 VETERANS MEMORIAL DR, HOUSTON, TX 77088		Elevation: 83.27 feet (+83.27)

Facility Contact Name:		
Facility Contact Phone:		7138206454
Facility Status:		INACTIVE
Facility Type:		RETAIL
Number of ASTs:		0
Number of USTs:		0
Tank #:	**#1**	
Status:	REMOVED FROM GROUND	
Status Date:	2/24/1993	
Capacity:	6000	
Install Date:	1/1/1986	
Above or Below Ground Tank:	below	
Unit ID:		
Construction Material:		
Piping Type:		
Piping Material:	Steel	
Tank Contents:		
Tank Release Vapor Monitor Status Stage 1:		
Corrosion Protection:	FRP_tank_or_piping_noncorrodible	
Piping Corrosion Protection:		

Banks Environmental Data, Inc. - 1601 Rio Grande, Ste. 331 - Austin, TX 78701 - 800.531.5255 P - 512.478.1433 F
www.banksenvdata.com

MapID 127: PST - 300 CLAY ST

Map ID #127	**PST - State/Tribal Storage Tank**	**Source: TCEQ**
Facility #: 0059790	**TCEQ Customer ID: 090216**	**Banks ID: 0059790**
TWO ALLEN CENTER		Rel. Loc.: 0.1 miles SE
300 CLAY ST, HOUSTON, TX 77002		Elevation: 50.04 feet (+50.04)

Facility Contact Name:	SEAN ALLEY	
Facility Contact Phone:	7136511515	
Facility Status:	ACTIVE	
Facility Type:		
Number of ASTs:	0	
Number of USTs:	1	
Tank #:	**#1**	**#1A**
Status:	TEMP OUT OF SERVICE	REMOVED FROM GROUND
Status Date:	5/31/2017	8/12/1993
Capacity:	4000	2385
Install Date:	10/30/2008	10/1/1988
Above or Below Ground Tank:	below	below
Unit ID:		
Construction Material:		
Piping Type:	Suction	
Piping Material:	FRP (fiberglass-reinforced plastic)	Steel
Tank Contents:		
Tank Release Vapor Monitor Status Stage 1:		
Corrosion Protection:	FRP_tank_or_piping_noncorrodible	FRP_tank_or_piping_noncorrodible
Piping Corrosion Protection:	FRP_tank_or_piping_noncorrodible	

Banks Environmental Data, Inc. - 1601 Rio Grande, Ste. 331 - Austin, TX 78701 - 800.531.5255 P - 512.478.1433 F
www.banksenvdata.com

MapID 128: PST - 1101 ELDER ST

Map ID #128	**PST - State/Tribal Storage Tank**	**Source: TCEQ**
Facility #: 0081853	**TCEQ Customer ID: 126100**	**Banks ID: 0081853**
JEFFERSON DAVIS HOSPITAL		Rel. Loc.: 0.13 miles NW
1101 ELDER ST, HOUSTON, TX 77007		Elevation: 48.99 feet (+48.99)

Facility Contact Name:	
Facility Contact Phone:	
Facility Status:	PENDING
Facility Type:	
Number of ASTs:	0
Number of USTs:	0

Banks Environmental Data, Inc. - 1601 Rio Grande, Ste. 331 - Austin, TX 78701 - 800.531.5255 P - 512.478.1433 F
www.banksenvdata.com

MapID 129: PST - 61 RIESNER ST

BANKS ENVIRONMENTAL DATA A DIVISION OF THE BANKS GROUP

Map ID #129	PST - State/Tribal Storage Tank	Source: TCEQ
Facility #: 0015656	TCEQ Customer ID: 051539	Banks ID: 0015656
CITY OF HOUSTON POLICE DEPT		Rel. Loc.: 0.13 miles W
61 RIESNER ST, HOUSTON, TX 77002		Elevation: 39.6 feet (+39.6)

Facility Contact Name:	JUNE BRADLEY		
Facility Contact Phone:	7132478196		
Facility Status:	ACTIVE		
Facility Type:	FLEET REFUELING		
Number of ASTs:	0		
Number of USTs:	4		
Tank #:	**#1**	**#2**	**#3A**
Status:	REMOVED FROM GROUND	REMOVED FROM GROUND	REMOVED FROM GROUND
Status Date:	7/1/2007	7/1/2007	7/1/2007
Capacity:	12000	12000	12000
Install Date:	1/1/1976	1/1/1976	1/1/1993
Above or Below Ground Tank:	below	below	below
Unit ID:			
Construction Material:			
Piping Type:	Pressurized	Pressurized	Pressurized
Piping Material:	FRP (fiberglass-reinforced plastic)	FRP (fiberglass-reinforced plastic)	FRP (fiberglass-reinforced plastic)
Tank Contents:			
Tank Release Vapor Monitor Status Stage 1:			
Corrosion Protection:	FRP_tank_or_piping_noncorrodible	FRP_tank_or_piping_noncorrodible	FRP_tank_or_piping_noncorrodible
Piping Corrosion Protection:	FRP_tank_or_piping_noncorrodible	FRP_tank_or_piping_noncorrodible	FRP_tank_or_piping_noncorrodible
Tank #:	**#3B**	**#4**	**#5**
Status:	REMOVED FROM GROUND	PERM FILLED IN PLACE	IN USE
Status Date:	10/5/1992	7/1/2007	7/5/2007
Capacity:	10000	5000	15000
Install Date:	1/1/1961	1/1/1971	7/5/2007
Above or Below Ground Tank:	below	below	below
Unit ID:			
Construction Material:			
Piping Type:		Pressurized	Pressurized
Piping Material:		FRP (fiberglass-reinforced plastic)	FRP (fiberglass-reinforced plastic)
Tank Contents:			
Tank Release Vapor Monitor Status Stage 1:			
Corrosion Protection:		FRP_tank_or_piping_noncorrodible	FRP_tank_or_piping_noncorrodible
Piping Corrosion Protection:		FRP_tank_or_piping_noncorrodible	FRP_tank_or_piping_noncorrodible Nonmetallic_flexible_piping_noncorrodible
Tank #:	**#6**	**#7**	**#8**
Status:	IN USE	IN USE	IN USE
Status Date:	7/15/2007	7/15/2007	7/15/2007
Capacity:	15000	12000	5000
Install Date:	7/15/2007	7/15/2007	7/15/2007
Above or Below Ground Tank:	below	below	below
Unit ID:			
Construction Material:			
Piping Type:	Pressurized	Pressurized	Pressurized
Piping Material:	FRP (fiberglass-reinforced plastic)	FRP (fiberglass-reinforced plastic)	FRP (fiberglass-reinforced plastic)
Tank Contents:			
Tank Release Vapor Monitor Status Stage 1:			
Corrosion Protection:	FRP_tank_or_piping_noncorrodible	FRP_tank_or_piping_noncorrodible	FRP_tank_or_piping_noncorrodible
Piping Corrosion Protection:	FRP_tank_or_piping_noncorrodible Nonmetallic_flexible_piping_noncorrodible	FRP_tank_or_piping_noncorrodible Nonmetallic_flexible_piping_noncorrodible	FRP_tank_or_piping_noncorrodible Nonmetallic_flexible_piping_noncorrodible

Banks Environmental Data, Inc. - 1601 Rio Grande, Ste. 331 - Austin, TX 78701 - 800.531.5255 P - 512.478.1433 F
www.banksenvdata.com

MapID 129: PST - 27 ARTESIAN PL

Map ID #129	**PST - State/Tribal Storage Tank**	**Source: TCEQ**
Facility #: 0033530	**TCEQ Customer ID: 051636**	**Banks ID: 0033530**
WATER MAINTENANCE		Rel. Loc.: 0.08 miles W
27 ARTESIAN PL, HOUSTON, TX 77002		Elevation: 38.07 feet (+38.07)

Facility Contact Name:	BZ KENNEDY	
Facility Contact Phone:	7132225211	
Facility Status:	INACTIVE	
Facility Type:	FLEET REFUELING	
Number of ASTs:	0	
Number of USTs:	0	
Tank #:	**#1**	**#2**
Status:	REMOVED FROM GROUND	REMOVED FROM GROUND
Status Date:	10/2/1992	10/2/1992
Capacity:	5000	1000
Install Date:	1/1/1976	1/1/1976
Above or Below Ground Tank:	below	below
Unit ID:		
Construction Material:		
Piping Type:		
Piping Material:	Steel	Steel
Tank Contents:		
Tank Release Vapor Monitor Status Stage 1:		
Corrosion Protection:		
Piping Corrosion Protection:		

Banks Environmental Data, Inc. - 1601 Rio Grande, Ste. 331 - Austin, TX 78701 - 800.531.5255 P - 512.478.1433 F
www.banksenvdata.com

MapID 129: PST - 61 RIESNER ST

Map ID #129	**PST - State/Tribal Storage Tank**	**Source: TCEQ**
Facility #: 0022487	**TCEQ Customer ID: 051549**	**Banks ID: 0022487**
FACILITIES MAINTENANCE DIV		Rel. Loc.: 0.13 miles W
61 RIESNER ST, HOUSTON, TX 77002		Elevation: 39.6 feet (+39.6)

Facility Contact Name:		B J YOUNGBLOOD
Facility Contact Phone:		7132223708
Facility Status:		INACTIVE
Facility Type:		FLEET REFUELING
Number of ASTs:		0
Number of USTs:		0
Tank #:	**#1**	
Status:	REMOVED FROM GROUND	
Status Date:	10/2/1992	
Capacity:	5000	
Install Date:	1/1/1974	
Above or Below Ground Tank:	below	
Unit ID:		
Construction Material:		
Piping Type:		
Piping Material:	Steel	
Tank Contents:		
Tank Release Vapor Monitor Status Stage 1:		
Corrosion Protection:		
Piping Corrosion Protection:		

Banks Environmental Data, Inc. - 1601 Rio Grande, Ste. 331 - Austin, TX 78701 - 800.531.5255 P - 512.478.1433 F
www.banksenvdata.com

MapID 131: PST - 1010 WASHINGTON AVE

Map ID #131	**PST - State/Tribal Storage Tank**	**Source: TCEQ**
Facility #: 0055304	**TCEQ Customer ID: 084953**	**Banks ID: 0055304**
SUPERIOR TANK CARE		Rel. Loc.: 0.14 miles W
1010 WASHINGTON AVE, HOUSTON, TX 77002		Elevation: 40.59 feet (+40.59)

Facility Contact Name:		
Facility Contact Phone:		7136883926
Facility Status:		INACTIVE
Facility Type:		FLEET REFUELING
Number of ASTs:		0
Number of USTs:		0
Tank #:	**#1**	
Status:	REMOVED FROM GROUND	
Status Date:	12/3/1990	
Capacity:		
Install Date:	8/31/1987	
Above or Below Ground Tank:	below	
Unit ID:		
Construction Material:		
Piping Type:		
Piping Material:	Steel	
Tank Contents:		
Tank Release Vapor Monitor Status Stage 1:		
Corrosion Protection:		
Piping Corrosion Protection:		

Banks Environmental Data, Inc. - 1601 Rio Grande, Ste. 331 - Austin, TX 78701 - 800.531.5255 P - 512.478.1433 F
www.banksenvdata.com

MapID 131: PST - 1119 ELDER ST

Map ID #131	**PST - State/Tribal Storage Tank**	**Source: TCEQ**
Facility #: 0033449	**TCEQ Customer ID: 051612**	**Banks ID: 0033449**
FIRE MAINTENANCE		Rel. Loc.: 0.15 miles W
1119 ELDER ST, HOUSTON, TX 77007		Elevation: 46.21 feet (+46.21)

Facility Contact Name:	DAVID E HAGLER	
Facility Contact Phone:	7132224538	
Facility Status:	INACTIVE	
Facility Type:	FLEET REFUELING	
Number of ASTs:	0	
Number of USTs:	0	
Tank #:	**#1W**	**#2E**
Status:	REMOVED FROM GROUND	REMOVED FROM GROUND
Status Date:	10/15/1992	10/15/1992
Capacity:	6000	8000
Install Date:	1/1/1976	1/1/1976
Above or Below Ground Tank:	below	below
Unit ID:		
Construction Material:		
Piping Type:		
Piping Material:		
Tank Contents:		
Tank Release Vapor Monitor Status Stage 1:		
Corrosion Protection:		
Piping Corrosion Protection:		

Banks Environmental Data, Inc. - 1601 Rio Grande, Ste. 331 - Austin, TX 78701 - 800.531.5255 P - 512.478.1433 F
www.banksenvdata.com

MapID 133: PST - 1010 WEBSTER ST

Map ID #133	PST - State/Tribal Storage Tank	Source: TCEQ
Facility #: 0024504	TCEQ Customer ID: 057213	Banks ID: 0024504
BUDGET RENT A CAR 5311		Rel. Loc.: 0.13 miles SW
1010 WEBSTER ST, HOUSTON, TX 77002		Elevation: 45.2 feet (+45.2)

Facility Contact Name:	GINA TALBERT	
Facility Contact Phone:	7136592513	
Facility Status:	ACTIVE	
Facility Type:	FLEET REFUELING	
Number of ASTs:	0	
Number of USTs:	1	
Tank #:	**#1**	**#1A**
Status:	IN USE	REMOVED FROM GROUND
Status Date:	11/1/1990	11/30/1990
Capacity:	10000	8000
Install Date:	11/1/1990	1/1/1983
Above or Below Ground Tank:	below	below
Unit ID:		
Construction Material:		
Piping Type:	Pressurized	
Piping Material:	FRP (fiberglass-reinforced plastic)	Steel
Tank Contents:		
Tank Release Vapor Monitor Status Stage 1:		
Corrosion Protection:	Composite_Tank_steel_w_FRP_external_laminate	
Piping Corrosion Protection:	FRP_tank_or_piping_noncorrodible	

Banks Environmental Data, Inc. - 1601 Rio Grande, Ste. 331 - Austin, TX 78701 - 800.531.5255 P - 512.478.1433 F
www.banksenvdata.com

MapID 133: PST - 2220 MAIN ST

Map ID #133	PST - State/Tribal Storage Tank	Source: TCEQ
Facility #: 0073521	TCEQ Customer ID: 112064	Banks ID: 0073521
MAIN STREET SHELL		Rel. Loc.: 0.15 miles SW
2220 MAIN ST, HOUSTON, TX 77002		Elevation: 46.13 feet (+46.13)

Facility Contact Name:	FAROOD BAIG		
Facility Contact Phone:	8326592979		
Facility Status:	ACTIVE		
Facility Type:	RETAIL		
Number of ASTs:	0		
Number of USTs:	3		
Tank #:	**#1**	**#2**	**#3**
Status:	IN USE	IN USE	IN USE
Status Date:	3/15/1998	3/15/1998	3/15/1998
Capacity:	12000	12000	4000
Install Date:	3/15/1998	3/15/1998	3/15/1998
Above or Below Ground Tank:	below	below	below
Unit ID:			
Construction Material:			
Piping Type:	Pressurized	Pressurized	Pressurized
Piping Material:	FRP (fiberglass-reinforced plastic)	FRP (fiberglass-reinforced plastic)	FRP (fiberglass-reinforced plastic)
Tank Contents:			
Tank Release Vapor Monitor Status Stage 1:			
Corrosion Protection:	Composite_Tank_steel_w_FRP_external_laminate FRP_tank_or_piping_noncorrodible	Composite_Tank_steel_w_FRP_external_laminate FRP_tank_or_piping_noncorrodible	Composite_Tank_steel_w_FRP_external_laminate FRP_tank_or_piping_noncorrodible
Piping Corrosion Protection:	FRP_tank_or_piping_noncorrodible	FRP_tank_or_piping_noncorrodible	FRP_tank_or_piping_noncorrodible

Banks Environmental Data, Inc. - 1601 Rio Grande, Ste. 331 - Austin, TX 78701 - 800.531.5255 P - 512.478.1433 F
www.banksenvdata.com

MapID 134: PST - 2018 HOUSTON AVE

Map ID #134	PST - State/Tribal Storage Tank	Source: TCEQ
Facility #: 0034824	TCEQ Customer ID: 067260	Banks ID: 0034824
C & L SUPPLY SUPERVISORY SERV		Rel. Loc.: 0.14 miles SW
2018 HOUSTON AVE, HOUSTON, TX 77007		Elevation: 41.69 feet (+41.69)

Facility Contact Name:	JAMES EAST	
Facility Contact Phone:	7138695076	
Facility Status:	INACTIVE	
Facility Type:	UNKNOWN	
Number of ASTs:	0	
Number of USTs:	0	
Tank #:	**#1**	**#2**
Status:	REMOVED FROM GROUND	REMOVED FROM GROUND
Status Date:	9/5/1991	9/5/1991
Capacity:	2000	2000
Install Date:	5/1/1979	5/1/1979
Above or Below Ground Tank:	below	below
Unit ID:		
Construction Material:		
Piping Type:		
Piping Material:	Steel	Steel
Tank Contents:		
Tank Release Vapor Monitor Status Stage 1:		
Corrosion Protection:		
Piping Corrosion Protection:		

Banks Environmental Data, Inc. - 1601 Rio Grande, Ste. 331 - Austin, TX 78701 - 800.531.5255 P - 512.478.1433 F
www.banksenvdata.com

MapID 134: PST - 2200 HOUSTON AVE

Map ID #134	PST - State/Tribal Storage Tank	Source: TCEQ
Facility #: 0005221	TCEQ Customer ID: 073126	Banks ID: 0005221
TRI-GAS		Rel. Loc.: 0.18 miles SW
2200 HOUSTON AVE, HOUSTON, TX 77007		Elevation: 40.36 feet (+40.36)

Facility Contact Name:	FRANK FIRE	
Facility Contact Phone:	2816152450	
Facility Status:	ACTIVE	
Facility Type:	INDUST/MFG/CHEM PLANT	
Number of ASTs:	1	
Number of USTs:	0	
Tank #:	**#1**	**#1**
Status:	REMOVED FROM GROUND	
Status Date:	5/1/1994	5/27/1994
Capacity:	2000	8000
Install Date:	5/1/1994	1/1/1975
Above or Below Ground Tank:	above	below
Unit ID:	174458	
Construction Material:	Steel	
Piping Type:		
Piping Material:	Steel	
Tank Contents:	DIESEL	
Tank Release Vapor Monitor Status Stage 1:		
Corrosion Protection:		
Piping Corrosion Protection:		

Banks Environmental Data, Inc. - 1601 Rio Grande, Ste. 331 - Austin, TX 78701 - 800.531.5255 P - 512.478.1433 F
www.banksenvdata.com

MapID 135: PST - 4903 AIRLINE DR

Map ID #135	**PST - State/Tribal Storage Tank**	**Source: TCEQ**
Facility #: 0074467	**TCEQ Customer ID: 113626**	**Banks ID: 0074467**
HANDI PLUS 383		Rel. Loc.: 0.14 miles N
4903 AIRLINE DR, HOUSTON, TX 77022		Elevation: 64.01 feet (+64.01)

Facility Contact Name:		
Facility Contact Phone:		
Facility Status:	ACTIVE	
Facility Type:	RETAIL	
Number of ASTs:	0	
Number of USTs:	2	
Tank #:	**#1**	**#2**
Status:	IN USE	IN USE
Status Date:	5/14/2001	5/14/2001
Capacity:	12000	12000
Install Date:	5/14/2001	5/14/2001
Above or Below Ground Tank:	below	below
Unit ID:		
Construction Material:		
Piping Type:	Pressurized	Pressurized
Piping Material:	Nonmetallic Flexible Piping	Nonmetallic Flexible Piping
Tank Contents:		
Tank Release Vapor Monitor Status Stage 1:		
Corrosion Protection:	Composite_Tank_steel_w_FRP_external_laminate	Composite_Tank_steel_w_FRP_external_laminate
Piping Corrosion Protection:	Nonmetallic_flexible_piping_noncorrodible Isolated_in_Open_Area_2nd_Containment	Nonmetallic_flexible_piping_noncorrodible Isolated_in_Open_Area_2nd_Containment

Banks Environmental Data, Inc. - 1601 Rio Grande, Ste. 331 - Austin, TX 78701 - 800.531.5255 P - 512.478.1433 F
www.banksenvdata.com

MapID 136: PST - 3920 NORTH FWY

BANKS ENVIRONMENTAL DATA A DIVISION OF THE BANKS GROUP

Map ID #136	PST - State/Tribal Storage Tank	Source: TCEQ
Facility #: 0088966	TCEQ Customer ID: 134080	Banks ID: 0088966
HERC RENTALS 9404		Rel. Loc.: 0.09 miles N
3920 NORTH FWY, HOUSTON, TX 77022		Elevation: 58.39 feet (+58.39)

Facility Contact Name:	JIM TAYLOR	
Facility Contact Phone:	7138848066	
Facility Status:	ACTIVE	
Facility Type:	FLEET REFUELING	
Number of ASTs:	2	
Number of USTs:		
Tank #:	**#1**	**#2**
Status:		
Status Date:	1/30/2017	1/30/2017
Capacity:	6000	6000
Install Date:	1/30/2017	1/30/2017
Above or Below Ground Tank:	above	above
Unit ID:	222227	222228
Construction Material:		
Piping Type:		
Piping Material:		
Tank Contents:	DIESEL	DIESEL
Tank Release Vapor Monitor Status Stage 1:		
Corrosion Protection:		
Piping Corrosion Protection:		

Banks Environmental Data, Inc. - 1601 Rio Grande, Ste. 331 - Austin, TX 78701 - 800.531.5255 P - 512.478.1433 F
www.banksenvdata.com

MapID 138: PST - 1603 JEFFERSON ST

Map ID #138	PST - State/Tribal Storage Tank	Source: TCEQ
Facility #: 0049293	TCEQ Customer ID: 080925	Banks ID: 0049293
SHAWS CHEVRON		Rel. Loc.: 0.15 miles NE
1603 JEFFERSON ST, HOUSTON, TX 77002		Elevation: 44.11 feet (+44.11)

Facility Contact Name:	B J SHAW		
Facility Contact Phone:	7136591319		
Facility Status:	INACTIVE		
Facility Type:	RETAIL		
Number of ASTs:	0		
Number of USTs:	0		
Tank #:	**#1**	**#2**	**#3**
Status:	REMOVED FROM GROUND	REMOVED FROM GROUND	REMOVED FROM GROUND
Status Date:	6/21/2002	6/21/2002	6/21/2002
Capacity:	6000	6000	8000
Install Date:	8/31/1987	8/31/1987	8/31/1987
Above or Below Ground Tank:	below	below	below
Unit ID:			
Construction Material:			
Piping Type:	Pressurized	Pressurized	Pressurized
Piping Material:	Steel	Steel	Steel
Tank Contents:			
Tank Release Vapor Monitor Status Stage 1:			
Corrosion Protection:	Cathodic_Protection_Field_Installation	Cathodic_Protection_Field_Installation	Cathodic_Protection_Field_Installation
Piping Corrosion Protection:	Cathodic_Protection_Field_Installation	Cathodic_Protection_Field_Installation	Cathodic_Protection_Field_Installation
Tank #:	**#4**		
Status:	REMOVED FROM GROUND		
Status Date:	6/21/2002		
Capacity:	560		
Install Date:	8/31/1987		
Above or Below Ground Tank:	below		
Unit ID:			
Construction Material:			
Piping Type:	Gravity		
Piping Material:	Steel		
Tank Contents:			
Tank Release Vapor Monitor Status Stage 1:			
Corrosion Protection:	Cathodic_Protection_Field_Installation		
Piping Corrosion Protection:	Cathodic_Protection_Field_Installation		

Banks Environmental Data, Inc. - 1601 Rio Grande, Ste. 331 - Austin, TX 78701 - 800.531.5255 P - 512.478.1433 F
www.banksenvdata.com

MapID 139: PST - 3418 N MAIN ST

Map ID #139	**PST - State/Tribal Storage Tank**	**Source: TCEQ**
Facility #: 0022953	**TCEQ Customer ID: 080332**	**Banks ID: 0022953**
HARRIS COUNTY FLOOD CTRL DIST		Rel. Loc.: 0.15 miles NE
3418 N MAIN ST, HOUSTON, TX 77009		Elevation: 48.37 feet (+48.37)

Facility Contact Name:	C D RUMBY		
Facility Contact Phone:	7134279404		
Facility Status:	INACTIVE		
Facility Type:	UNKNOWN		
Number of ASTs:	0		
Number of USTs:	0		
Tank #:	**#1**	**#2**	**#3**
Status:	REMOVED FROM GROUND	REMOVED FROM GROUND	REMOVED FROM GROUND
Status Date:	10/3/1994	10/3/1994	10/3/1994
Capacity:	10000	10000	10000
Install Date:	1/1/1980	1/1/1980	1/1/1980
Above or Below Ground Tank:	below	below	below
Unit ID:			
Construction Material:			
Piping Type:			
Piping Material:	Steel	Steel	Steel
Tank Contents:			
Tank Release Vapor Monitor Status Stage 1:			
Corrosion Protection:			
Piping Corrosion Protection:			

Banks Environmental Data, Inc. - 1601 Rio Grande, Ste. 331 - Austin, TX 78701 - 800.531.5255 P - 512.478.1433 F
www.banksenvdata.com

MapID 140: PST - FRAWLEY ST AND SHARMAN

Map ID #140	**PST - State/Tribal Storage Tank**	**Source: TCEQ**
Facility #: 0069215	**TCEQ Customer ID: 104961**	**Banks ID: 0069215**
ELIZABETH C FISK		Rel. Loc.: 0.15 miles NE
FRAWLEY ST AND SHARMAN, HOUSTON, TX 77009		Elevation: 52.54 feet (+52.54)

Facility Contact Name:		HOLLYE FISK
Facility Contact Phone:		2146383744
Facility Status:		INACTIVE
Facility Type:		FLEET REFUELING
Number of ASTs:		0
Number of USTs:		0
Tank #:	**#1**	
Status:	REMOVED FROM GROUND	
Status Date:	1/6/1997	
Capacity:	1000	
Install Date:	8/31/1987	
Above or Below Ground Tank:	below	
Unit ID:		
Construction Material:		
Piping Type:	Pressurized	
Piping Material:	Steel	
Tank Contents:		
Tank Release Vapor Monitor Status Stage 1:		
Corrosion Protection:		
Piping Corrosion Protection:		

Banks Environmental Data, Inc. - 1601 Rio Grande, Ste. 331 - Austin, TX 78701 - 800.531.5255 P - 512.478.1433 F
www.banksenvdata.com

MapID 141: PST - 2120 LOUISIANA ST

Map ID #141	PST - State/Tribal Storage Tank	Source: TCEQ
Facility #: 0005195	TCEQ Customer ID: 043696	Banks ID: 0005195
AVIS RENT-A-CAR		Rel. Loc.: 0.12 miles SW
2120 LOUISIANA ST, HOUSTON, TX 77002		Elevation: 47.63 feet (+47.63)

Facility Contact Name:		
Facility Contact Phone:	7132306859	
Facility Status:	INACTIVE	
Facility Type:	FLEET REFUELING	
Number of ASTs:	0	
Number of USTs:	0	
Tank #:	**#1**	**#1A**
Status:	REMOVED FROM GROUND	REMOVED FROM GROUND
Status Date:	9/26/1990	3/4/1997
Capacity:	12000	6000
Install Date:	1/1/1983	9/1/1990
Above or Below Ground Tank:	below	below
Unit ID:		
Construction Material:		
Piping Type:		
Piping Material:	FRP (fiberglass-reinforced plastic)	FRP (fiberglass-reinforced plastic)
Tank Contents:		
Tank Release Vapor Monitor Status Stage 1:		
Corrosion Protection:	FRP_tank_or_piping_noncorrodible	FRP_tank_or_piping_noncorrodible
Piping Corrosion Protection:		FRP_tank_or_piping_noncorrodible

Banks Environmental Data, Inc. - 1601 Rio Grande, Ste. 331 - Austin, TX 78701 - 800.531.5255 P - 512.478.1433 F
www.banksenvdata.com

MapID 141: PST - 2106 LOUISIANA ST

Map ID #141	**PST - State/Tribal Storage Tank**	**Source: TCEQ**
Facility #: 0071829	**TCEQ Customer ID: 109285**	**Banks ID: 0071829**
VACANT		Rel. Loc.: 0.09 miles S
2106 LOUISIANA ST, HOUSTON, TX 77002		Elevation: 46.65 feet (+46.65)

Facility Contact Name:		
Facility Contact Phone:		7138688900
Facility Status:		INACTIVE
Facility Type:		RETAIL
Number of ASTs:		0
Number of USTs:		0
Tank #:	**#1**	
Status:	REMOVED FROM GROUND	
Status Date:	12/7/1998	
Capacity:	1000	
Install Date:	8/31/1987	
Above or Below Ground Tank:	below	
Unit ID:		
Construction Material:		
Piping Type:		
Piping Material:		
Tank Contents:		
Tank Release Vapor Monitor Status Stage 1:		
Corrosion Protection:		
Piping Corrosion Protection:		

Banks Environmental Data, Inc. - 1601 Rio Grande, Ste. 331 - Austin, TX 78701 - 800.531.5255 P - 512.478.1433 F
www.banksenvdata.com

MapID 141: PST - 2222 LOUISIANA ST

Map ID #141	**PST - State/Tribal Storage Tank**	**Source: TCEQ**
Facility #: 0068552	**TCEQ Customer ID: 103722**	**Banks ID: 0068552**
HANDI PLUS 51		Rel. Loc.: 0.19 miles SW
2222 LOUISIANA ST, HOUSTON, TX 77002		Elevation: 46.7 feet (+46.7)

Facility Contact Name:	HAAVEED NAZA ALI	
Facility Contact Phone:	7136529909	
Facility Status:	ACTIVE	
Facility Type:	RETAIL	
Number of ASTs:	0	
Number of USTs:	2	
Tank #:	**#1**	**#2**
Status:	IN USE	IN USE
Status Date:	4/15/1996	4/15/1996
Capacity:	19975	9518
Install Date:	4/15/1996	4/15/1996
Above or Below Ground Tank:	below	below
Unit ID:		
Construction Material:		
Piping Type:	Pressurized	Pressurized
Piping Material:	Nonmetallic Flexible Piping	Nonmetallic Flexible Piping
Tank Contents:		
Tank Release Vapor Monitor Status Stage 1:		
Corrosion Protection:	Composite_Tank_steel_w_FRP_external_laminate	Composite_Tank_steel_w_FRP_external_laminate
Piping Corrosion Protection:	FRP_tank_or_piping_noncorrodible	FRP_tank_or_piping_noncorrodible

Banks Environmental Data, Inc. - 1601 Rio Grande, Ste. 331 - Austin, TX 78701 - 800.531.5255 P - 512.478.1433 F
www.banksenvdata.com

MapID 141: PST - 2312 LOUISIANA ST

Map ID #141	**PST - State/Tribal Storage Tank**	**Source: TCEQ**
Facility #: 0066672	**TCEQ Customer ID: 100206**	**Banks ID: 0066672**
CHARLES GRUBE PROPERTIES		Rel. Loc.: 0.21 miles S
2312 LOUISIANA ST, HOUSTON, TX 77006		Elevation: 46.49 feet (+46.49)

Facility Contact Name:		CHARLES GRUBE
Facility Contact Phone:		7136525932
Facility Status:		INACTIVE
Facility Type:		
Number of ASTs:		0
Number of USTs:		0
Tank #:	**#1**	
Status:	REMOVED FROM GROUND	
Status Date:	5/11/1995	
Capacity:		
Install Date:	8/31/1987	
Above or Below Ground Tank:	below	
Unit ID:		
Construction Material:		
Piping Type:		
Piping Material:		
Tank Contents:		
Tank Release Vapor Monitor Status Stage 1:		
Corrosion Protection:		
Piping Corrosion Protection:		

Banks Environmental Data, Inc. - 1601 Rio Grande, Ste. 331 - Austin, TX 78701 - 800.531.5255 P - 512.478.1433 F
www.banksenvdata.com

MapID 141: PST - WEST GRAY & LOUISIANA

Map ID #141	**PST - State/Tribal Storage Tank**	**Source: TCEQ**
Facility #: 0035379	**TCEQ Customer ID: 060868**	**Banks ID: 0035379**
STOP N GO WEST GRAY & LOUISIANA		Rel. Loc.: 0.09 miles S
WEST GRAY & LOUISIANA, HOUSTON, TX 77019		Elevation: 46.65 feet (+46.65)

Facility Contact Name:		RJ AMASS
Facility Contact Phone:		7134680711
Facility Status:		INACTIVE
Facility Type:		RETAIL
Number of ASTs:		0
Number of USTs:		0
Tank #:	**#1**	
Status:	REMOVED FROM GROUND	
Status Date:	12/31/1987	
Capacity:		
Install Date:	8/31/1987	
Above or Below Ground Tank:	below	
Unit ID:		
Construction Material:		
Piping Type:		
Piping Material:		
Tank Contents:		
Tank Release Vapor Monitor Status Stage 1:		
Corrosion Protection:		
Piping Corrosion Protection:		

Banks Environmental Data, Inc. - 1601 Rio Grande, Ste. 331 - Austin, TX 78701 - 800.531.5255 P - 512.478.1433 F
www.banksenvdata.com

MapID 144: PST - 4828 AIRLINE DR

Map ID #144	**PST - State/Tribal Storage Tank**	**Source: TCEQ**
Facility #: 0027755	**TCEQ Customer ID: 039537**	**Banks ID: 0027755**
TUNEUP MASTERS OF TEXAS		Rel. Loc.: 0.16 miles N
4828 AIRLINE DR, HOUSTON, TX 77022		Elevation: 66.15 feet (+66.15)

Facility Contact Name:		D SALE
Facility Contact Phone:		8189995600
Facility Status:		INACTIVE
Facility Type:		RETAIL
Number of ASTs:		0
Number of USTs:		0
Tank #:	**#1**	
Status:	REMOVED FROM GROUND	
Status Date:	4/17/1991	
Capacity:	500	
Install Date:	1/1/1979	
Above or Below Ground Tank:	below	
Unit ID:		
Construction Material:		
Piping Type:		
Piping Material:		
Tank Contents:		
Tank Release Vapor Monitor Status Stage 1:		
Corrosion Protection:		
Piping Corrosion Protection:		

MapID 144: PST - 4840 AIRLINE DR

Map ID #144	PST - State/Tribal Storage Tank	Source: TCEQ
Facility #: 0026656	TCEQ Customer ID: 080428	Banks ID: 0026656
AIRLINE CONOCO		Rel. Loc.: 0.14 miles N
4840 AIRLINE DR, HOUSTON, TX 77022		Elevation: 64.61 feet (+64.61)

Facility Contact Name:		CHHATRAPAL SINGH	
Facility Contact Phone:		7136928124	
Facility Status:		ACTIVE	
Facility Type:		RETAIL	
Number of ASTs:		0	
Number of USTs:		4	
Tank #:	**#1**	**#2**	**#3**
Status:	IN USE	IN USE	IN USE
Status Date:	1/1/1988	1/1/1988	1/1/1988
Capacity:	10000	10000	10000
Install Date:	1/1/1988	1/1/1988	1/1/1988
Above or Below Ground Tank:	below	below	below
Unit ID:			
Construction Material:			
Piping Type:	Pressurized	Pressurized	Pressurized
Piping Material:	FRP (fiberglass-reinforced plastic)	FRP (fiberglass-reinforced plastic)	FRP (fiberglass-reinforced plastic)
Tank Contents:			
Tank Release Vapor Monitor Status Stage 1:			
Corrosion Protection:	FRP_tank_or_piping_noncorrodible	FRP_tank_or_piping_noncorrodible	FRP_tank_or_piping_noncorrodible
Piping Corrosion Protection:	FRP_tank_or_piping_noncorrodible	Cathodic_Protection_Field_Installation FRP_tank_or_piping_noncorrodible	FRP_tank_or_piping_noncorrodible
Tank #:	**#4**		
Status:	IN USE		
Status Date:	1/1/1988		
Capacity:	1000		
Install Date:	1/1/1988		
Above or Below Ground Tank:	below		
Unit ID:			
Construction Material:			
Piping Type:	Gravity		
Piping Material:	FRP (fiberglass-reinforced plastic)		
Tank Contents:			
Tank Release Vapor Monitor Status Stage 1:			
Corrosion Protection:	FRP_tank_or_piping_noncorrodible		
Piping Corrosion Protection:	FRP_tank_or_piping_noncorrodible		

MapID 144: PST - 4904 AIRLINE DR

BANKS ENVIRONMENTAL DATA A DIVISION OF THE BANKS GROUP

Map ID #144	**PST - State/Tribal Storage Tank**	**Source: TCEQ**
Facility #: 0027534	**TCEQ Customer ID: 041146**	**Banks ID: 0027534**
HANDI PLUS 14		Rel. Loc.: 0.16 miles N
4904 AIRLINE DR, HOUSTON, TX 77022		Elevation: 64.63 feet (+64.63)

Facility Contact Name:	DANNY DHANANI		
Facility Contact Phone:	7136941455		
Facility Status:	ACTIVE		
Facility Type:	RETAIL		
Number of ASTs:	0		
Number of USTs:	4		
Tank #:	**#1**	**#2**	**#3**
Status:	TEMP OUT OF SERVICE	TEMP OUT OF SERVICE	TEMP OUT OF SERVICE
Status Date:	1/5/2017	1/5/2017	1/5/2017
Capacity:	12000	12000	12000
Install Date:	1/1/1982	1/1/1982	1/1/1982
Above or Below Ground Tank:	below	below	below
Unit ID:			
Construction Material:			
Piping Type:	Pressurized	Pressurized	Pressurized
Piping Material:	Nonmetallic Flexible Piping	Nonmetallic Flexible Piping	Nonmetallic Flexible Piping
Tank Contents:			
Tank Release Vapor Monitor Status Stage 1:			
Corrosion Protection:	Cathodic_Protection_Field_Installation Composite_Tank_steel_w_FRP_external_laminate	Cathodic_Protection_Field_Installation Composite_Tank_steel_w_FRP_external_laminate	Cathodic_Protection_Field_Installation Composite_Tank_steel_w_FRP_external_laminate
Piping Corrosion Protection:	Nonmetallic_flexible_piping_noncorrodible	Nonmetallic_flexible_piping_noncorrodible	Nonmetallic_flexible_piping_noncorrodible
Tank #:	**#4**		
Status:	TEMP OUT OF SERVICE		
Status Date:	4/20/2016		
Capacity:	12000		
Install Date:	1/1/1982		
Above or Below Ground Tank:	below		
Unit ID:			
Construction Material:			
Piping Type:	Pressurized		
Piping Material:	Nonmetallic Flexible Piping		
Tank Contents:			
Tank Release Vapor Monitor Status Stage 1:			
Corrosion Protection:	Cathodic_Protection_Field_Installation Composite_Tank_steel_w_FRP_external_laminate		
Piping Corrosion Protection:	Nonmetallic_flexible_piping_noncorrodible		

MapID 145: PST - 1407 JEFFERSON ST

Map ID #145	PST - State/Tribal Storage Tank	Source: TCEQ
Facility #: 0017298	TCEQ Customer ID: 055698	Banks ID: 0017298
AT&T HOUSTON		Rel. Loc.: 0.16 miles N
1407 JEFFERSON ST, HOUSTON, TX 77002		Elevation: 44.52 feet (+44.52)

Facility Contact Name:		TOM MARSHALL	
Facility Contact Phone:		2144216391	
Facility Status:		ACTIVE	
Facility Type:		EMERGENCY GENERATOR	
Number of ASTs:		0	
Number of USTs:		3	
Tank #:	**#1**	**#1A**	**#2**
Status:	IN USE	REMOVED FROM GROUND	IN USE
Status Date:	2/20/1991	8/31/1987	5/1/1991
Capacity:	14600	13500	14600
Install Date:	2/20/1991	1/1/1964	5/1/1991
Above or Below Ground Tank:	below	below	below
Unit ID:			
Construction Material:			
Piping Type:	Suction		Suction
Piping Material:	FRP (fiberglass-reinforced plastic)	FRP (fiberglass-reinforced plastic)	FRP (fiberglass-reinforced plastic)
Tank Contents:			
Tank Release Vapor Monitor Status Stage 1:			
Corrosion Protection:	Composite_Tank_steel_w_FRP_external_laminate FRP_tank_or_piping_noncorrodible		Composite_Tank_steel_w_FRP_external_laminate
Piping Corrosion Protection:	External_Dielectric_Coating_Laminate_Tape_Wrap Isolated_in_Open_Area_2nd_Containment		External_Dielectric_Coating_Laminate_Tape_Wrap Isolated_in_Open_Area_2nd_Containment
Tank #:	**#2A**	**#3**	
Status:	REMOVED FROM GROUND	IN USE	
Status Date:	8/31/1987	4/4/2016	
Capacity:	13500	30172	
Install Date:	1/1/1970	4/4/2016	
Above or Below Ground Tank:	below	below	
Unit ID:			
Construction Material:			
Piping Type:		Pressurized	
Piping Material:	FRP (fiberglass-reinforced plastic)	FRP (fiberglass-reinforced plastic)	
Tank Contents:			
Tank Release Vapor Monitor Status Stage 1:			
Corrosion Protection:		FRP_tank_or_piping_noncorrodible	
Piping Corrosion Protection:		FRP_tank_or_piping_noncorrodible	

Banks Environmental Data, Inc. - 1601 Rio Grande, Ste. 331 - Austin, TX 78701 - 800.531.5255 P - 512.478.1433 F
www.banksenvdata.com

MapID 145: PST - 1401 ST JOSEPH PKWY

Map ID #145	**PST - State/Tribal Storage Tank**	**Source: TCEQ**
Facility #: 0075835	**TCEQ Customer ID: 116296**	**Banks ID: 0075835**
ST JOSEPH MEDICAL CENTER		Rel. Loc.: 0.1 miles N
1401 ST JOSEPH PKWY, HOUSTON, TX 77002		Elevation: 44.26 feet (+44.26)

Facility Contact Name:		RICHARD STEELE
Facility Contact Phone:		7137577572
Facility Status:		ACTIVE
Facility Type:		
Number of ASTs:		1
Number of USTs:		0
Tank #:	**#1**	
Status:		
Status Date:	8/31/1989	
Capacity:	3000	
Install Date:	8/31/1989	
Above or Below Ground Tank:	above	
Unit ID:	201614	
Construction Material:	Steel	
Piping Type:		
Piping Material:		
Tank Contents:	DIESEL	
Tank Release Vapor Monitor Status Stage 1:	EXEMPT BY TCEQ RULE	
Corrosion Protection:		
Piping Corrosion Protection:		

Banks Environmental Data, Inc. - 1601 Rio Grande, Ste. 331 - Austin, TX 78701 - 800.531.5255 P - 512.478.1433 F
www.banksenvdata.com

MapID 145: PST - 1711 CAROLINE ST

Map ID #145	**PST - State/Tribal Storage Tank**	**Source: TCEQ**
Facility #: 0087567	**TCEQ Customer ID: 132693**	**Banks ID: 0087567**
GHOST TANK		Rel. Loc.: 0.16 miles N
1711 CAROLINE ST, HOUSTON, TX 77002		Elevation: 45.44 feet (+45.44)

Facility Contact Name:	
Facility Contact Phone:	
Facility Status:	PENDING
Facility Type:	
Number of ASTs:	
Number of USTs:	

MapID 146: PST - 8477 NORTH FWY

Map ID #146	PST - State/Tribal Storage Tank	Source: TCEQ
Facility #: 0022235	TCEQ Customer ID: 058861	Banks ID: 0022235
LONE STAR FORD		Rel. Loc.: 0.16 miles NW
8477 NORTH FWY, HOUSTON, TX 77037		Elevation: 83.53 feet (+83.53)

Facility Contact Name:		GLEN DUNCAN	
Facility Contact Phone:		2819313385	
Facility Status:		ACTIVE	
Facility Type:		FLEET REFUELING	
Number of ASTs:		1	
Number of USTs:		0	
Tank #:	**#1**	**#1**	**#1A**
Status:		REMOVED FROM GROUND	REMOVED FROM GROUND
Status Date:	1/3/2014	10/22/2013	10/1/1991
Capacity:	3000	3000	500
Install Date:	1/3/2014	12/31/1994	8/31/1987
Above or Below Ground Tank:	above	below	below
Unit ID:	219417		
Construction Material:			
Piping Type:		Pressurized	Gravity
Piping Material:		FRP (fiberglass-reinforced plastic)	Steel
Tank Contents:	GASOLINE DIESEL		
Tank Release Vapor Monitor Status Stage 1:	TWO POINT SYSTEM		
Corrosion Protection:		Composite_Tank_steel_w_FRP_external_laminate	
Piping Corrosion Protection:		FRP_tank_or_piping_noncorrodible	
Tank #:	**#2**		
Status:	REMOVED FROM GROUND		
Status Date:	12/31/1994		
Capacity:	3000		
Install Date:	8/31/1987		
Above or Below Ground Tank:	below		
Unit ID:			
Construction Material:			
Piping Type:	Suction		
Piping Material:	Steel		
Tank Contents:			
Tank Release Vapor Monitor Status Stage 1:			
Corrosion Protection:			
Piping Corrosion Protection:			

MapID 147: PST - 910 CORDELL ST

Map ID #147	**PST - State/Tribal Storage Tank**	**Source: TCEQ**
Facility #: 0064070	**TCEQ Customer ID: 095022**	**Banks ID: 0064070**
CORDELL FOOD STORE		Rel. Loc.: 0.16 miles W
910 CORDELL ST, HOUSTON, TX 77009		Elevation: 51.71 feet (+51.71)

Facility Contact Name:		
Facility Contact Phone:	7139338845	
Facility Status:	INACTIVE	
Facility Type:	RETAIL	
Number of ASTs:	0	
Number of USTs:	0	
Tank #:	**#1**	**#2**
Status:	REMOVED FROM GROUND	REMOVED FROM GROUND
Status Date:	11/10/1994	11/10/1994
Capacity:	1000	1000
Install Date:	8/31/1987	8/31/1987
Above or Below Ground Tank:	below	below
Unit ID:		
Construction Material:		
Piping Type:		
Piping Material:	Steel	Steel
Tank Contents:		
Tank Release Vapor Monitor Status Stage 1:		
Corrosion Protection:		
Piping Corrosion Protection:		

Banks Environmental Data, Inc. - 1601 Rio Grande, Ste. 331 - Austin, TX 78701 - 800.531.5255 P - 512.478.1433 F
www.banksenvdata.com

MapID 148: PST - 4433 AIRLINE DR

Map ID #148	**PST - State/Tribal Storage Tank**	**Source: TCEQ**
Facility #: 0049222	**TCEQ Customer ID: 080838**	**Banks ID: 0049222**
DEALERS ELECTRIC		Rel. Loc.: 0.17 miles W
4433 AIRLINE DR, HOUSTON, TX 77022		Elevation: 57.36 feet (+57.36)

Facility Contact Name:	JULE ANN FRYER	
Facility Contact Phone:	4176232115	
Facility Status:	INACTIVE	
Facility Type:	FLEET REFUELING	
Number of ASTs:	0	
Number of USTs:	0	
Tank #:	**#1**	**#2**
Status:	REMOVED FROM GROUND	REMOVED FROM GROUND
Status Date:	10/27/1989	10/27/1989
Capacity:	1000	2000
Install Date:	8/31/1987	8/31/1987
Above or Below Ground Tank:	below	below
Unit ID:		
Construction Material:		
Piping Type:		
Piping Material:		
Tank Contents:		
Tank Release Vapor Monitor Status Stage 1:		
Corrosion Protection:		
Piping Corrosion Protection:		

Banks Environmental Data, Inc. - 1601 Rio Grande, Ste. 331 - Austin, TX 78701 - 800.531.5255 P - 512.478.1433 F
www.banksenvdata.com

MapID 150: PST - 2020 JEFFERSON ST

Map ID #150	**PST - State/Tribal Storage Tank**	**Source: TCEQ**
Facility #: 0001557	**TCEQ Customer ID: 039463**	**Banks ID: 0001557**
HOUSTON EQUIPMENT		Rel. Loc.: 0.17 miles NE
2020 JEFFERSON ST, HOUSTON, TX 77003		Elevation: 44.88 feet (+44.88)

Facility Contact Name:		ROBERT GILMARTIN
Facility Contact Phone:		7132371120
Facility Status:		INACTIVE
Facility Type:		FLEET REFUELING
Number of ASTs:		0
Number of USTs:		0
Tank #:	**#1**	
Status:	REMOVED FROM GROUND	
Status Date:	8/3/1999	
Capacity:	4000	
Install Date:	1/1/1978	
Above or Below Ground Tank:	below	
Unit ID:		
Construction Material:		
Piping Type:		
Piping Material:	Steel	
Tank Contents:		
Tank Release Vapor Monitor Status Stage 1:		
Corrosion Protection:		
Piping Corrosion Protection:		

Banks Environmental Data, Inc. - 1601 Rio Grande, Ste. 331 - Austin, TX 78701 - 800.531.5255 P - 512.478.1433 F
www.banksenvdata.com

MapID 150: PST - 1811 CHARTRES CALHOUN

BANKS ENVIRONMENTAL DATA A DIVISION OF THE BANKS GROUP

Map ID #150	**PST - State/Tribal Storage Tank**	**Source: TCEQ**
Facility #: 0033013	**TCEQ Customer ID: 044984**	**Banks ID: 0033013**
SHELL STATION		Rel. Loc.: 0.15 miles NE
1811 CHARTRES CALHOUN, HOUSTON, TX 77003		Elevation: 46.03 feet (+46.03)

Facility Contact Name:	DAVID MULKEY		
Facility Contact Phone:	7132416147		
Facility Status:	INACTIVE		
Facility Type:	RETAIL		
Number of ASTs:	0		
Number of USTs:	0		
Tank #:	**#1**	**#2**	**#3**
Status:	REMOVED FROM GROUND	REMOVED FROM GROUND	REMOVED FROM GROUND
Status Date:	7/9/1999	7/9/1999	7/9/1999
Capacity:	10000	10000	10000
Install Date:	1/1/1985	1/1/1985	1/1/1985
Above or Below Ground Tank:	below	below	below
Unit ID:			
Construction Material:			
Piping Type:			
Piping Material:	FRP (fiberglass-reinforced plastic)	FRP (fiberglass-reinforced plastic)	FRP (fiberglass-reinforced plastic)
Tank Contents:			
Tank Release Vapor Monitor Status Stage 1:			
Corrosion Protection:	FRP_tank_or_piping_noncorrodible	FRP_tank_or_piping_noncorrodible	FRP_tank_or_piping_noncorrodible
Piping Corrosion Protection:	FRP_tank_or_piping_noncorrodible	FRP_tank_or_piping_noncorrodible	FRP_tank_or_piping_noncorrodible
Tank #:	**#4**	**#5**	
Status:	IN USE	IN USE	
Status Date:	1/1/1968	1/1/1968	
Capacity:	44	44	
Install Date:	1/1/1968	1/1/1968	
Above or Below Ground Tank:	below	below	
Unit ID:			
Construction Material:			
Piping Type:			
Piping Material:	Steel	Steel	
Tank Contents:			
Tank Release Vapor Monitor Status Stage 1:			
Corrosion Protection:			
Piping Corrosion Protection:			

Banks Environmental Data, Inc. - 1601 Rio Grande, Ste. 331 - Austin, TX 78701 - 800.531.5255 P - 512.478.1433 F
www.banksenvdata.com

MapID 153: PST - 502 W MOUNT HOUSTON RD

Map ID #153	**PST - State/Tribal Storage Tank**	**Source: TCEQ**
Facility #: 0039626	**TCEQ Customer ID: 061105**	**Banks ID: 0039626**
STOP N GO MARKETS 598		Rel. Loc.: 0.2 miles E
502 W MOUNT HOUSTON RD, HOUSTON, TX 77037		Elevation: 76.53 feet (+76.53)

Facility Contact Name:	B HEILMAN	
Facility Contact Phone:	7134420574	
Facility Status:	INACTIVE	
Facility Type:	RETAIL	
Number of ASTs:	0	
Number of USTs:	0	
Tank #:	**#1**	**#2**
Status:	REMOVED FROM GROUND	REMOVED FROM GROUND
Status Date:	10/14/1991	10/14/1991
Capacity:	8000	8000
Install Date:	1/1/1972	1/1/1972
Above or Below Ground Tank:	below	below
Unit ID:		
Construction Material:		
Piping Type:		
Piping Material:	Steel	Steel
Tank Contents:		
Tank Release Vapor Monitor Status Stage 1:		
Corrosion Protection:		
Piping Corrosion Protection:		

Banks Environmental Data, Inc. - 1601 Rio Grande, Ste. 331 - Austin, TX 78701 - 800.531.5255 P - 512.478.1433 F
www.banksenvdata.com

MapID 156: PST - 11655 NORTH FWY

BANKS ENVIRONMENTAL DATA A DIVISION OF THE BANKS GROUP

Map ID #156	PST - State/Tribal Storage Tank	Source: TCEQ
Facility #: 0001209	TCEQ Customer ID: 039124	Banks ID: 0001209
GREENSPOINT DODGE OF HOUSTON		Rel. Loc.: 0.18 miles NW
11655 NORTH FWY, HOUSTON, TX 77060		Elevation: 86.27 feet (+86.27)

Facility Contact Name:	TIM EVANS		
Facility Contact Phone:	7138203355		
Facility Status:	INACTIVE		
Facility Type:	RETAIL		
Number of ASTs:	0		
Number of USTs:	0		
Tank #:	**#1**	**#10**	**#11**
Status:	REMOVED FROM GROUND	IN USE	IN USE
Status Date:	10/30/1998	1/1/1979	1/1/1979
Capacity:	4000	35	35
Install Date:	4/1/1979	1/1/1979	1/1/1979
Above or Below Ground Tank:	below	below	below
Unit ID:			
Construction Material:			
Piping Type:			
Piping Material:	Steel	Steel	Steel
Tank Contents:			
Tank Release Vapor Monitor Status Stage 1:			
Corrosion Protection:			
Piping Corrosion Protection:			
Tank #:	**#2**	**#3**	**#4**
Status:	PERM FILLED IN PLACE	IN USE	IN USE
Status Date:	10/30/1998	1/1/1979	1/1/1979
Capacity:	1000	35	35
Install Date:	4/1/1979	1/1/1979	1/1/1979
Above or Below Ground Tank:	below	below	below
Unit ID:			
Construction Material:			
Piping Type:			
Piping Material:	Steel	Steel	Steel
Tank Contents:			
Tank Release Vapor Monitor Status Stage 1:			
Corrosion Protection:			
Piping Corrosion Protection:			
Tank #:	**#5**	**#6**	**#7**
Status:	IN USE	IN USE	IN USE
Status Date:	1/1/1979	1/1/1979	1/1/1979
Capacity:	35	35	35
Install Date:	1/1/1979	1/1/1979	1/1/1979
Above or Below Ground Tank:	below	below	below
Unit ID:			
Construction Material:			
Piping Type:			
Piping Material:	Steel	Steel	Steel
Tank Contents:			
Tank Release Vapor Monitor Status Stage 1:			
Corrosion Protection:			
Piping Corrosion Protection:			
Tank #:	**#8**	**#9**	
Status:	IN USE	IN USE	
Status Date:	1/1/1979	1/1/1979	
Capacity:	35	35	
Install Date:	1/1/1979	1/1/1979	

MapID 156: PST - 11655 NORTH FWY

Continued from Previous Page

Above or Below Ground Tank:	below	below
Unit ID:		
Construction Material:		
Piping Type:		
Piping Material:	Steel	Steel
Tank Contents:		
Tank Release Vapor Monitor Status Stage 1:		
Corrosion Protection:		
Piping Corrosion Protection:		

Banks Environmental Data, Inc. - 1601 Rio Grande, Ste. 331 - Austin, TX 78701 - 800.531.5255 P - 512.478.1433 F
www.banksenvdata.com

MapID 159: PST - 2100 BAGBY St

Map ID #159	**PST - State/Tribal Storage Tank**	**Source: TCEQ**
Facility #: 0072240	**TCEQ Customer ID: 109936**	**Banks ID: 0072240**
BLAND CADILLAC		Rel. Loc.: 0.18 miles W
2100 BAGBY St, HOUSTON, TX 77002		Elevation: 46.88 feet (+46.88)

Facility Contact Name:	KENT COLLINS		
Facility Contact Phone:	9727705151		
Facility Status:	INACTIVE		
Facility Type:	RETAIL		
Number of ASTs:	0		
Number of USTs:	0		
Tank #:	**#1**	**#2**	**#3**
Status:	REMOVED FROM GROUND	REMOVED FROM GROUND	REMOVED FROM GROUND
Status Date:	1/22/1998	1/23/1998	1/23/1998
Capacity:	3000	587	587
Install Date:	8/31/1987	8/31/1987	8/31/1987
Above or Below Ground Tank:	below	below	below
Unit ID:			
Construction Material:			
Piping Type:	Gravity	Gravity	Gravity
Piping Material:	Steel	Steel	Steel
Tank Contents:			
Tank Release Vapor Monitor Status Stage 1:			
Corrosion Protection:	External_Dielectric_Coating_Laminate_Tape_Wrap		
Piping Corrosion Protection:	External_Dielectric_Coating_Laminate_Tape_Wrap	External_Dielectric_Coating_Laminate_Tape_Wrap	External_Dielectric_Coating_Laminate_Tape_Wrap

Banks Environmental Data, Inc. - 1601 Rio Grande, Ste. 331 - Austin, TX 78701 - 800.531.5255 P - 512.478.1433 F
www.banksenvdata.com

MapID 159: PST - 2100 BAGBY ST

Map ID #159	**PST - State/Tribal Storage Tank**	**Source: TCEQ**
Facility #: 0068295	**TCEQ Customer ID: 103178**	**Banks ID: 0068295**
BLAND CADILLAC		Rel. Loc.: 0.18 miles W
2100 BAGBY ST, HOUSTON, TX 77002		Elevation: 46.88 feet (+46.88)

Facility Contact Name:		G GUERRERO
Facility Contact Phone:		7135276731
Facility Status:		INACTIVE
Facility Type:		FLEET REFUELING
Number of ASTs:		0
Number of USTs:		0
Tank #:	**#1**	
Status:	REMOVED FROM GROUND	
Status Date:	6/4/1996	
Capacity:	8000	
Install Date:	8/31/1987	
Above or Below Ground Tank:	below	
Unit ID:		
Construction Material:		
Piping Type:		
Piping Material:	FRP (fiberglass-reinforced plastic)	
Tank Contents:		
Tank Release Vapor Monitor Status Stage 1:		
Corrosion Protection:	FRP_tank_or_piping_noncorrodible	
Piping Corrosion Protection:	FRP_tank_or_piping_noncorrodible	

Banks Environmental Data, Inc. - 1601 Rio Grande, Ste. 331 - Austin, TX 78701 - 800.531.5255 P - 512.478.1433 F
www.banksenvdata.com

MapID 160: PST - 705 E TIDWELL RD

Map ID #160	**PST - State/Tribal Storage Tank**	**Source: TCEQ**
Facility #: 0034630	**TCEQ Customer ID: 067121**	**Banks ID: 0034630**
HOUSTON METRO ELECTRICAL		Rel. Loc.: 0.22 miles N
705 E TIDWELL RD, HOUSTON, TX 77022		Elevation: 66.08 feet (+66.08)

Facility Contact Name:		H J ROBERTS
Facility Contact Phone:		7136994403
Facility Status:		INACTIVE
Facility Type:		FLEET REFUELING
Number of ASTs:		0
Number of USTs:		0
Tank #:	**#1**	
Status:	REMOVED FROM GROUND	
Status Date:	10/30/1990	
Capacity:	10000	
Install Date:	1/1/1976	
Above or Below Ground Tank:	below	
Unit ID:		
Construction Material:		
Piping Type:		
Piping Material:		
Tank Contents:		
Tank Release Vapor Monitor Status Stage 1:		
Corrosion Protection:		
Piping Corrosion Protection:		

Banks Environmental Data, Inc. - 1601 Rio Grande, Ste. 331 - Austin, TX 78701 - 800.531.5255 P - 512.478.1433 F
www.banksenvdata.com

MapID 163: PST - 10411 NORTH FWY

Map ID #163	**PST - State/Tribal Storage Tank**	**Source: TCEQ**
Facility #: 0058386	**TCEQ Customer ID: 077022**	**Banks ID: 0058386**
WAL-MART SUPERCENTER 1279		Rel. Loc.: 0.19 miles W
10411 NORTH FWY, HOUSTON, TX 77037		Elevation: 85.05 feet (+85.05)

Facility Contact Name:	SHEILA DEARING	
Facility Contact Phone:	4792042188	
Facility Status:	ACTIVE	
Facility Type:	RETAIL	
Number of ASTs:	0	
Number of USTs:	1	
Tank #:	**#1**	**#1A**
Status:	IN USE	REMOVED FROM GROUND
Status Date:	5/2/1989	2/2/1994
Capacity:		550
Install Date:	5/2/1989	4/1/1989
Above or Below Ground Tank:	below	below
Unit ID:		
Construction Material:		
Piping Type:		Gravity
Piping Material:		Steel
Tank Contents:		
Tank Release Vapor Monitor Status Stage 1:		
Corrosion Protection:		
Piping Corrosion Protection:		

Banks Environmental Data, Inc. - 1601 Rio Grande, Ste. 331 - Austin, TX 78701 - 800.531.5255 P - 512.478.1433 F
www.banksenvdata.com

MapID 166: PST - 521 BLUE BELL RD

Map ID #166	**PST - State/Tribal Storage Tank**	**Source: TCEQ**
Facility #: 0020245	**TCEQ Customer ID: 086422**	**Banks ID: 0020245**
PLANTS		Rel. Loc.: 0.19 miles N
521 BLUE BELL RD, HOUSTON, TX 77037		Elevation: 79.38 feet (+79.38)

Facility Contact Name:	FLETCHER MURPHY	
Facility Contact Phone:	7134450454	
Facility Status:	INACTIVE	
Facility Type:	INDUST/MFG/CHEM PLANT	
Number of ASTs:	0	
Number of USTs:	0	
Tank #:	**#1**	**#2**
Status:	REMOVED FROM GROUND	REMOVED FROM GROUND
Status Date:	8/9/1991	8/9/1991
Capacity:	500	500
Install Date:	1/1/1974	1/1/1974
Above or Below Ground Tank:	below	below
Unit ID:		
Construction Material:		
Piping Type:		
Piping Material:	Steel	Steel
Tank Contents:		
Tank Release Vapor Monitor Status Stage 1:		
Corrosion Protection:		
Piping Corrosion Protection:		

Banks Environmental Data, Inc. - 1601 Rio Grande, Ste. 331 - Austin, TX 78701 - 800.531.5255 P - 512.478.1433 F
www.banksenvdata.com

MapID 169: PST - 606 W GULF BANK RD

Map ID #169	**PST - State/Tribal Storage Tank**	**Source: TCEQ**
Facility #: 0066912	**TCEQ Customer ID: 100882**	**Banks ID: 0066912**
ANDYS FOOD MART		Rel. Loc.: 0.19 miles S
606 W GULF BANK RD, HOUSTON, TX 77037		Elevation: 82.59 feet (+82.59)

Facility Contact Name:	YOUNG SOO KANG	
Facility Contact Phone:	8326066814	
Facility Status:	ACTIVE	
Facility Type:	RETAIL	
Number of ASTs:	0	
Number of USTs:	2	
Tank #:	**#1**	**#2**
Status:	IN USE	IN USE
Status Date:	5/1/1995	5/1/1995
Capacity:	20286	10652
Install Date:	5/1/1995	5/1/1995
Above or Below Ground Tank:	below	below
Unit ID:		
Construction Material:		
Piping Type:	Pressurized	Pressurized
Piping Material:	FRP (fiberglass-reinforced plastic)	FRP (fiberglass-reinforced plastic)
Tank Contents:		
Tank Release Vapor Monitor Status Stage 1:		
Corrosion Protection:	External_Dielectric_Coating_Laminate_Tape_Wrap Composite_Tank_steel_w_FRP_external_laminate External_nonmetallic_jacket	External_Dielectric_Coating_Laminate_Tape_Wrap Composite_Tank_steel_w_FRP_external_laminate External_nonmetallic_jacket
Piping Corrosion Protection:	External_Dielectric_Coating_Laminate_Tape_Wrap	External_Dielectric_Coating_Laminate_Tape_Wrap FRP_tank_or_piping_noncorrodible

Banks Environmental Data, Inc. - 1601 Rio Grande, Ste. 331 - Austin, TX 78701 - 800.531.5255 P - 512.478.1433 F
www.banksenvdata.com

MapID 170: PST - 402 E TIDWELL RD

Map ID #170	PST - State/Tribal Storage Tank	Source: TCEQ
Facility #: 0020961	TCEQ Customer ID: 057817	Banks ID: 0020961

VERNON MASONRY — Rel. Loc.: 0.19 miles NW

402 E TIDWELL RD, HOUSTON, TX 77022 — Elevation: 66 feet (+66)

Facility Contact Name:		WALTER VERNON
Facility Contact Phone:		7136913007
Facility Status:		INACTIVE
Facility Type:		FLEET REFUELING
Number of ASTs:		0
Number of USTs:		0
Tank #:	**#1**	
Status:	REMOVED FROM GROUND	
Status Date:	5/29/1991	
Capacity:	4000	
Install Date:	1/1/1976	
Above or Below Ground Tank:	below	
Unit ID:		
Construction Material:		
Piping Type:		
Piping Material:	Steel	
Tank Contents:		
Tank Release Vapor Monitor Status Stage 1:		
Corrosion Protection:		
Piping Corrosion Protection:		

Banks Environmental Data, Inc. - 1601 Rio Grande, Ste. 331 - Austin, TX 78701 - 800.531.5255 P - 512.478.1433 F
www.banksenvdata.com

MapID 172: PST - 330 ROSAMOND ST

Map ID #172	**PST - State/Tribal Storage Tank**	**Source: TCEQ**
Facility #: 0039627	**TCEQ Customer ID: 061106**	**Banks ID: 0039627**
J R S MART		Rel. Loc.: 0.2 miles SE
330 ROSAMOND ST, HOUSTON, TX 77076		Elevation: 71.79 feet (+71.79)

Facility Contact Name:	LONG TRAN		
Facility Contact Phone:	7136995520		
Facility Status:	ACTIVE		
Facility Type:	RETAIL		
Number of ASTs:	0		
Number of USTs:	2		
Tank #:	**#1**	**#1A**	**#2**
Status:	TEMP OUT OF SERVICE	REMOVED FROM GROUND	TEMP OUT OF SERVICE
Status Date:	1/1/2010	1/20/1989	1/1/2010
Capacity:	10000	8000	10000
Install Date:	1/1/1995	1/1/1974	1/1/1995
Above or Below Ground Tank:	below	below	below
Unit ID:			
Construction Material:			
Piping Type:	Pressurized		Pressurized
Piping Material:	FRP (fiberglass-reinforced plastic)	Steel	FRP (fiberglass-reinforced plastic)
Tank Contents:			
Tank Release Vapor Monitor Status Stage 1:			
Corrosion Protection:	Composite_Tank_steel_w_FRP_external_laminate		Composite_Tank_steel_w_FRP_external_laminate
Piping Corrosion Protection:	FRP_tank_or_piping_noncorrodible		FRP_tank_or_piping_noncorrodible
Tank #:	**#2A**		
Status:	REMOVED FROM GROUND		
Status Date:	1/20/1989		
Capacity:	8000		
Install Date:	1/1/1974		
Above or Below Ground Tank:	below		
Unit ID:			
Construction Material:			
Piping Type:			
Piping Material:	Steel		
Tank Contents:			
Tank Release Vapor Monitor Status Stage 1:			
Corrosion Protection:			
Piping Corrosion Protection:			

Banks Environmental Data, Inc. - 1601 Rio Grande, Ste. 331 - Austin, TX 78701 - 800.531.5255 P - 512.478.1433 F
www.banksenvdata.com

MapID 173: PST - 2015 THOMAS ST

Map ID #173	**PST - State/Tribal Storage Tank**	**Source: TCEQ**
Facility #: 0006035	**TCEQ Customer ID: 080325**	**Banks ID: 0006035**
ANNEX 43		Rel. Loc.: 0.2 miles NE
2015 THOMAS ST, HOUSTON, TX 77009		Elevation: 49.17 feet (+49.17)

Facility Contact Name:		EUGENE HERNANDEZ
Facility Contact Phone:		7137554248
Facility Status:		INACTIVE
Facility Type:		EMERGENCY GENERATOR
Number of ASTs:		0
Number of USTs:		0
Tank #:	**#1**	
Status:	PERM FILLED IN PLACE	
Status Date:	11/9/2016	
Capacity:	500	
Install Date:	1/1/1971	
Above or Below Ground Tank:	below	
Unit ID:		
Construction Material:		
Piping Type:		
Piping Material:	FRP (fiberglass-reinforced plastic)	
Tank Contents:		
Tank Release Vapor Monitor Status Stage 1:		
Corrosion Protection:	External_Dielectric_Coating_Laminate_Tape_Wrap FRP_tank_or_piping_noncorrodible	
Piping Corrosion Protection:	External_Dielectric_Coating_Laminate_Tape_Wrap	

Banks Environmental Data, Inc. - 1601 Rio Grande, Ste. 331 - Austin, TX 78701 - 800.531.5255 P - 512.478.1433 F
www.banksenvdata.com

MapID 174: PST - 11703 AIRLINE DR

Map ID #174	PST - State/Tribal Storage Tank	Source: TCEQ
Facility #: 0039651	TCEQ Customer ID: 094409	Banks ID: 0039651
N 1 AIRLINE FOOD STORE		Rel. Loc.: 0.2 miles NE
11703 AIRLINE DR, HOUSTON, TX 77037		Elevation: 84.64 feet (+84.64)

Facility Contact Name:	DUNG HO		
Facility Contact Phone:	2818202816		
Facility Status:	ACTIVE		
Facility Type:	RETAIL		
Number of ASTs:	0		
Number of USTs:	3		
Tank #:	**#1**	**#2**	**#3**
Status:	IN USE	IN USE	IN USE
Status Date:	11/1/1972	11/1/1972	11/1/1972
Capacity:	8000	8000	10000
Install Date:	11/1/1972	11/1/1972	11/1/1972
Above or Below Ground Tank:	below	below	below
Unit ID:			
Construction Material:			
Piping Type:			Pressurized
Piping Material:	Steel	Steel	Steel
Tank Contents:			
Tank Release Vapor Monitor Status Stage 1:			
Corrosion Protection:	Cathodic_Protection_Field_Installation	Cathodic_Protection_Field_Installation	Cathodic_Protection_Field_Installation
Piping Corrosion Protection:	FRP_tank_or_piping_noncorrodible	FRP_tank_or_piping_noncorrodible	FRP_tank_or_piping_noncorrodible

Banks Environmental Data, Inc. - 1601 Rio Grande, Ste. 331 - Austin, TX 78701 - 800.531.5255 P - 512.478.1433 F
www.banksenvdata.com

MapID 176: PST - 222 CAVALCADE ST

Map ID #176	**PST - State/Tribal Storage Tank**	**Source: TCEQ**
Facility #: 0025230	**TCEQ Customer ID: 061894**	**Banks ID: 0025230**
SOUTHWESTERN LABORATORIES		Rel. Loc.: 0.2 miles NE
222 CAVALCADE ST, HOUSTON, TX 77009		Elevation: 55.12 feet (+55.12)

Facility Contact Name:		W J HARPER
Facility Contact Phone:		7136929151
Facility Status:		INACTIVE
Facility Type:		INDUST/MFG/CHEM PLANT
Number of ASTs:		0
Number of USTs:		0
Tank #:	**#1**	
Status:	REMOVED FROM GROUND	
Status Date:	1/10/1989	
Capacity:	8000	
Install Date:	1/1/1974	
Above or Below Ground Tank:	below	
Unit ID:		
Construction Material:		
Piping Type:		
Piping Material:		
Tank Contents:		
Tank Release Vapor Monitor Status Stage 1:		
Corrosion Protection:		
Piping Corrosion Protection:		

MapID 176: PST - 202 CAVALCADE ST

Map ID #176	**PST - State/Tribal Storage Tank**	**Source: TCEQ**
Facility #: 0040133	**TCEQ Customer ID: 074433**	**Banks ID: 0040133**
DIAMOND SHAMROCK 273		Rel. Loc.: 0.17 miles N
202 CAVALCADE ST, HOUSTON, TX 77009		Elevation: 52.71 feet (+52.71)

Facility Contact Name:	MARCIE NASSIMBENI		
Facility Contact Phone:	5126418481		
Facility Status:	INACTIVE		
Facility Type:	UNKNOWN		
Number of ASTs:	0		
Number of USTs:	0		
Tank #:	**#1**	**#1A**	**#2**
Status:	REMOVED FROM GROUND	REMOVED FROM GROUND	REMOVED FROM GROUND
Status Date:	10/30/1991	11/9/1998	10/30/1991
Capacity:	6000	12000	10000
Install Date:	1/1/1974	11/1/1991	1/1/1971
Above or Below Ground Tank:	below	below	below
Unit ID:			
Construction Material:			
Piping Type:			
Piping Material:	FRP (fiberglass-reinforced plastic)		
Tank Contents:			
Tank Release Vapor Monitor Status Stage 1:			
Corrosion Protection:	Composite_Tank_steel_w_FRP_external_laminate FRP_tank_or_piping_noncorrodible		
Piping Corrosion Protection:	FRP_tank_or_piping_noncorrodible		
Tank #:	**#2A**	**#3**	**#3A**
Status:	REMOVED FROM GROUND	REMOVED FROM GROUND	REMOVED FROM GROUND
Status Date:	11/9/1998	10/30/1991	11/9/1998
Capacity:	12000	10000	12000
Install Date:	11/1/1991	1/1/1971	11/1/1991
Above or Below Ground Tank:	below	below	below
Unit ID:			
Construction Material:			
Piping Type:			
Piping Material:	FRP (fiberglass-reinforced plastic)		FRP (fiberglass-reinforced plastic)
Tank Contents:			
Tank Release Vapor Monitor Status Stage 1:			
Corrosion Protection:	Composite_Tank_steel_w_FRP_external_laminate FRP_tank_or_piping_noncorrodible		Composite_Tank_steel_w_FRP_external_laminate FRP_tank_or_piping_noncorrodible
Piping Corrosion Protection:	FRP_tank_or_piping_noncorrodible		FRP_tank_or_piping_noncorrodible

Banks Environmental Data, Inc. - 1601 Rio Grande, Ste. 331 - Austin, TX 78701 - 800.531.5255 P - 512.478.1433 F
www.banksenvdata.com

MapID 178: PST - 3311 BEAUCHAMP ST

Map ID #178	**PST - State/Tribal Storage Tank**	**Source: TCEQ**
Facility #: 0077590	**TCEQ Customer ID: 119375**	**Banks ID: 0077590**
TRAVIS ELEMENTARY		Rel. Loc.: 0.2 miles SW
3311 BEAUCHAMP ST, HOUSTON, TX 77009		Elevation: 52.23 feet (+52.23)

Facility Contact Name:		
Facility Contact Phone:		7138024790
Facility Status:		INACTIVE
Facility Type:		FLEET REFUELING
Number of ASTs:		0
Number of USTs:		0
Tank #:	**#1**	
Status:	REMOVED FROM GROUND	
Status Date:	2/12/2004	
Capacity:	3000	
Install Date:	8/31/1987	
Above or Below Ground Tank:	below	
Unit ID:		
Construction Material:		
Piping Type:		
Piping Material:		
Tank Contents:		
Tank Release Vapor Monitor Status Stage 1:		
Corrosion Protection:		
Piping Corrosion Protection:		

Banks Environmental Data, Inc. - 1601 Rio Grande, Ste. 331 - Austin, TX 78701 - 800.531.5255 P - 512.478.1433 F
www.banksenvdata.com

MapID 179: PST - 3902 N MAIN ST

Map ID #179	PST - State/Tribal Storage Tank	Source: TCEQ
Facility #: 0008004	TCEQ Customer ID: 047454	Banks ID: 0008004
INDUSTRIAL CATERING		Rel. Loc.: 0.2 miles NW
3902 N MAIN ST, HOUSTON, TX 77009		Elevation: 51 feet (+51)

Facility Contact Name:	DD WESTHOFF	
Facility Contact Phone:	2142646191	
Facility Status:	INACTIVE	
Facility Type:	FLEET REFUELING	
Number of ASTs:	0	
Number of USTs:	0	
Tank #:	**#1**	**#2**
Status:	REMOVED FROM GROUND	REMOVED FROM GROUND
Status Date:	9/1/1990	9/1/1990
Capacity:	8000	8000
Install Date:	8/31/1987	8/31/1987
Above or Below Ground Tank:	below	below
Unit ID:		
Construction Material:		
Piping Type:		
Piping Material:		
Tank Contents:		
Tank Release Vapor Monitor Status Stage 1:		
Corrosion Protection:		
Piping Corrosion Protection:		

Banks Environmental Data, Inc. - 1601 Rio Grande, Ste. 331 - Austin, TX 78701 - 800.531.5255 P - 512.478.1433 F
www.banksenvdata.com

MapID 179: PST - 3742 N MAIN ST

BANKS ENVIRONMENTAL DATA A DIVISION OF THE BANKS GROUP

Map ID #179	**PST - State/Tribal Storage Tank**	**Source: TCEQ**
Facility #: 0069552	**TCEQ Customer ID: 105547**	**Banks ID: 0069552**
CENTRO CRISTIANO ALFA Y OMEGA		Rel. Loc.: 0.15 miles NW
3742 N MAIN ST, HOUSTON, TX 77009		Elevation: 49.87 feet (+49.87)

Facility Contact Name:	GERARDO CARDENAS		
Facility Contact Phone:	7138029444		
Facility Status:	INACTIVE		
Facility Type:			
Number of ASTs:	0		
Number of USTs:	0		
Tank #:	**#1**	**#2**	**#3**
Status:	PERM FILLED IN PLACE	PERM FILLED IN PLACE	PERM FILLED IN PLACE
Status Date:	10/1/1986	10/1/1986	10/1/1986
Capacity:			
Install Date:	9/30/1986	9/30/1986	9/30/1986
Above or Below Ground Tank:	below	below	below
Unit ID:			
Construction Material:			
Piping Type:			
Piping Material:			
Tank Contents:			
Tank Release Vapor Monitor Status Stage 1:			
Corrosion Protection:			
Piping Corrosion Protection:			
Tank #:	**#4**	**#5**	
Status:	PERM FILLED IN PLACE	PERM FILLED IN PLACE	
Status Date:	10/1/1986	10/1/1986	
Capacity:			
Install Date:	9/30/1986	9/30/1986	
Above or Below Ground Tank:	below	below	
Unit ID:			
Construction Material:			
Piping Type:			
Piping Material:			
Tank Contents:			
Tank Release Vapor Monitor Status Stage 1:			
Corrosion Protection:			
Piping Corrosion Protection:			

Banks Environmental Data, Inc. - 1601 Rio Grande, Ste. 331 - Austin, TX 78701 - 800.531.5255 P - 512.478.1433 F
www.banksenvdata.com

MapID 180: PST - 37 LYERLY ST

Map ID #180	PST - State/Tribal Storage Tank	Source: TCEQ
Facility #: 0042939	TCEQ Customer ID: 071817	Banks ID: 0042939
AT&T MAINTENANCE		Rel. Loc.: 0.2 miles NE
37 LYERLY ST, HOUSTON, TX 77022		Elevation: 63.91 feet (+63.91)

Facility Contact Name:		DONNA WADE
Facility Contact Phone:		7135993447
Facility Status:		INACTIVE
Facility Type:		
Number of ASTs:		0
Number of USTs:		0
Tank #:	**#1**	
Status:	REMOVED FROM GROUND	
Status Date:	5/2/1992	
Capacity:	10000	
Install Date:	1/1/1976	
Above or Below Ground Tank:	below	
Unit ID:		
Construction Material:		
Piping Type:		
Piping Material:	Steel	
Tank Contents:		
Tank Release Vapor Monitor Status Stage 1:		
Corrosion Protection:		
Piping Corrosion Protection:		

Banks Environmental Data, Inc. - 1601 Rio Grande, Ste. 331 - Austin, TX 78701 - 800.531.5255 P - 512.478.1433 F
www.banksenvdata.com

MapID 181: PST - 2116 MCGOWEN ST

Map ID #181	**PST - State/Tribal Storage Tank**	**Source: TCEQ**
Facility #: 0043780	**TCEQ Customer ID: 072345**	**Banks ID: 0043780**
ADMIRAL LINEN SERCIE		Rel. Loc.: 0.21 miles S
2116 MCGOWEN ST, HOUSTON, TX 77004		Elevation: 42.17 feet (+42.17)

Facility Contact Name:		
Facility Contact Phone:		7135292608
Facility Status:		INACTIVE
Facility Type:		FLEET REFUELING
Number of ASTs:		0
Number of USTs:		0
Tank #:	**#1**	
Status:	REMOVED FROM GROUND	
Status Date:	9/21/1995	
Capacity:	6500	
Install Date:	1/1/1980	
Above or Below Ground Tank:	below	
Unit ID:		
Construction Material:		
Piping Type:		
Piping Material:	Steel	
Tank Contents:		
Tank Release Vapor Monitor Status Stage 1:		
Corrosion Protection:		
Piping Corrosion Protection:		

Banks Environmental Data, Inc. - 1601 Rio Grande, Ste. 331 - Austin, TX 78701 - 800.531.5255 P - 512.478.1433 F
www.banksenvdata.com

MapID 181: PST - 2500 1/2 HUTCHINS ST

Map ID #181	**PST - State/Tribal Storage Tank**	**Source: TCEQ**
Facility #: 0075404	**TCEQ Customer ID: 115495**	**Banks ID: 0075404**
ADMIRAL LINEN & UNIFORM SERVICE		Rel. Loc.: 0.21 miles S
2500 1/2 HUTCHINS ST, HOUSTON, TX 77004		Elevation: 42.17 feet (+42.17)

Facility Contact Name:		MICHAEL RUSSELL
Facility Contact Phone:		7138613695
Facility Status:		ACTIVE
Facility Type:		FLEET REFUELING
Number of ASTs:		1
Number of USTs:		0
Tank #:	**#300304**	
Status:		
Status Date:	8/16/2002	
Capacity:	8000	
Install Date:	8/16/2002	
Above or Below Ground Tank:	above	
Unit ID:	200581	
Construction Material:	Steel	
Piping Type:		
Piping Material:		
Tank Contents:	GASOLINE	
Tank Release Vapor Monitor Status Stage 1:	TWO POINT SYSTEM	
Corrosion Protection:		
Piping Corrosion Protection:		

Banks Environmental Data, Inc. - 1601 Rio Grande, Ste. 331 - Austin, TX 78701 - 800.531.5255 P - 512.478.1433 F
www.banksenvdata.com

MapID 182: PST - 2320 LA BRANCH ST

Map ID #182	**PST - State/Tribal Storage Tank**	**Source: TCEQ**
Facility #: 0063082	**TCEQ Customer ID: 082871**	**Banks ID: 0063082**
FEDERAL BUILDING		Rel. Loc.: 0.21 miles SW
2320 LA BRANCH ST, HOUSTON, TX 77004		Elevation: 44.72 feet (+44.72)

Facility Contact Name:		WESLEY DONNELL
Facility Contact Phone:		7137501677
Facility Status:		INACTIVE
Facility Type:		OTHER
Number of ASTs:		0
Number of USTs:		0
Tank #:	**#1**	
Status:	REMOVED FROM GROUND	
Status Date:	11/25/1991	
Capacity:	500	
Install Date:	1/1/1980	
Above or Below Ground Tank:	below	
Unit ID:		
Construction Material:		
Piping Type:		
Piping Material:		
Tank Contents:		
Tank Release Vapor Monitor Status Stage 1:		
Corrosion Protection:		
Piping Corrosion Protection:		

Banks Environmental Data, Inc. - 1601 Rio Grande, Ste. 331 - Austin, TX 78701 - 800.531.5255 P - 512.478.1433 F
www.banksenvdata.com

MapID 183: PST - 1616 MILAM ST

BANKS ENVIRONMENTAL DATA A DIVISION OF THE BANKS GROUP

Map ID #183	PST - State/Tribal Storage Tank	Source: TCEQ
Facility #: 0026162	TCEQ Customer ID: 048026	Banks ID: 0026162
EXXON RS 60778		Rel. Loc.: 0.21 miles NE
1616 MILAM ST, HOUSTON, TX 77002		Elevation: 46.08 feet (+46.08)

Facility Contact Name:			
Facility Contact Phone:	2806806489		
Facility Status:	INACTIVE		
Facility Type:	RETAIL		
Number of ASTs:	0		
Number of USTs:	0		
Tank #:	**#1**	**#2**	**#3**
Status:	PERM FILLED IN PLACE	PERM FILLED IN PLACE	PERM FILLED IN PLACE
Status Date:	11/19/1999	11/19/1999	11/19/1999
Capacity:	9000	6000	6000
Install Date:	8/31/1987	8/31/1987	8/31/1987
Above or Below Ground Tank:	below	below	below
Unit ID:			
Construction Material:			
Piping Type:			
Piping Material:	Steel	Steel	Steel
Tank Contents:			
Tank Release Vapor Monitor Status Stage 1:			
Corrosion Protection:			
Piping Corrosion Protection:			
Tank #:	**#4**		
Status:	PERM FILLED IN PLACE		
Status Date:	11/19/1999		
Capacity:	550		
Install Date:	8/31/1987		
Above or Below Ground Tank:	below		
Unit ID:			
Construction Material:			
Piping Type:			
Piping Material:	Steel		
Tank Contents:			
Tank Release Vapor Monitor Status Stage 1:			
Corrosion Protection:			
Piping Corrosion Protection:			

Banks Environmental Data, Inc. - 1601 Rio Grande, Ste. 331 - Austin, TX 78701 - 800.531.5255 P - 512.478.1433 F
www.banksenvdata.com

MapID 183: PST - 1500 LOUISIANA ST

BANKS ENVIRONMENTAL DATA A DIVISION OF THE BANKS GROUP

Map ID #183	PST - State/Tribal Storage Tank	Source: TCEQ
Facility #: 0072779	TCEQ Customer ID: 110806	Banks ID: 0072779
HOU150		Rel. Loc.: 0.18 miles E
1500 LOUISIANA ST, HOUSTON, TX 77002		Elevation: 47.06 feet (+47.06)

Facility Contact Name:		RODOLFO SOLIS	
Facility Contact Phone:		8328544774	
Facility Status:		ACTIVE	
Facility Type:			
Number of ASTs:		3	
Number of USTs:		0	
Tank #:	**#1**	**#1**	**#2**
Status:		REMOVED FROM GROUND	
Status Date:	3/1/2004	10/6/1999	8/1/2005
Capacity:	3000	550	3000
Install Date:	3/1/2004	8/31/1987	8/1/2005
Above or Below Ground Tank:	above	below	above
Unit ID:	208851		208852
Construction Material:	Steel		Steel
Piping Type:			
Piping Material:			
Tank Contents:	DIESEL		DIESEL
Tank Release Vapor Monitor Status Stage 1:			
Corrosion Protection:			
Piping Corrosion Protection:			
Tank #:	**#3**		
Status:			
Status Date:	8/1/2005		
Capacity:	3000		
Install Date:	8/1/2005		
Above or Below Ground Tank:	above		
Unit ID:	208853		
Construction Material:	Steel		
Piping Type:			
Piping Material:			
Tank Contents:	DIESEL		
Tank Release Vapor Monitor Status Stage 1:			
Corrosion Protection:			
Piping Corrosion Protection:			

Banks Environmental Data, Inc. - 1601 Rio Grande, Ste. 331 - Austin, TX 78701 - 800.531.5255 P - 512.478.1433 F
www.banksenvdata.com

MapID 185: PST - 1202 WASHINGTON AVE

Map ID #185	PST - State/Tribal Storage Tank	Source: TCEQ
Facility #: 0044456	TCEQ Customer ID: 051646	Banks ID: 0044456
HPD POLICE GARAGE		Rel. Loc.: 0.21 miles NW
1202 WASHINGTON AVE, HOUSTON, TX 77002		Elevation: 42.57 feet (+42.57)

Facility Contact Name:	GENE DARLING		
Facility Contact Phone:	7132225471		
Facility Status:	INACTIVE		
Facility Type:	FLEET REFUELING		
Number of ASTs:	0		
Number of USTs:	0		
Tank #:	**#1**	**#2**	**#3**
Status:	REMOVED FROM GROUND	REMOVED FROM GROUND	REMOVED FROM GROUND
Status Date:	12/22/1993	12/22/1993	11/1/2007
Capacity:	8000	10000	500
Install Date:	1/1/1947	1/1/1947	8/31/1987
Above or Below Ground Tank:	below	below	below
Unit ID:			
Construction Material:			
Piping Type:			
Piping Material:			
Tank Contents:			
Tank Release Vapor Monitor Status Stage 1:			
Corrosion Protection:			
Piping Corrosion Protection:			

Banks Environmental Data, Inc. - 1601 Rio Grande, Ste. 331 - Austin, TX 78701 - 800.531.5255 P - 512.478.1433 F
www.banksenvdata.com

MapID 187: PST - 4122 AIRLINE DR

Map ID #187	**PST - State/Tribal Storage Tank**	**Source: TCEQ**
Facility #: 0061750	**TCEQ Customer ID: 091858**	**Banks ID: 0061750**
D & R TRUCKING		Rel. Loc.: 0.21 miles SW
4122 AIRLINE DR, HOUSTON, TX 77022		Elevation: 57.26 feet (+57.26)

Facility Contact Name:		
Facility Contact Phone:		7136949137
Facility Status:		INACTIVE
Facility Type:		INDUST/MFG/CHEM PLANT
Number of ASTs:		0
Number of USTs:		0
Tank #:	**#1**	
Status:		
Status Date:	5/30/1998	
Capacity:	10000	
Install Date:	1/1/1988	
Above or Below Ground Tank:	above	
Unit ID:	165531	
Construction Material:	Steel	
Piping Type:		
Piping Material:		
Tank Contents:	DIESEL	
Tank Release Vapor Monitor Status Stage 1:		
Corrosion Protection:		
Piping Corrosion Protection:		

Banks Environmental Data, Inc. - 1601 Rio Grande, Ste. 331 - Austin, TX 78701 - 800.531.5255 P - 512.478.1433 F
www.banksenvdata.com

MapID 188: PST - 705 TASSELL ST

Map ID #188	**PST - State/Tribal Storage Tank**	**Source: TCEQ**
Facility #: 0067568	**TCEQ Customer ID: 102260**	**Banks ID: 0067568**
COMMERCIAL PROPERTY		Rel. Loc.: 0.21 miles N
705 TASSELL ST, HOUSTON, TX 77076		Elevation: 66.02 feet (+66.02)

Facility Contact Name:		BARRY E SPAIN
Facility Contact Phone:		7136994403
Facility Status:		INACTIVE
Facility Type:		FLEET REFUELING
Number of ASTs:		0
Number of USTs:		0
Tank #:	**#1**	
Status:	REMOVED FROM GROUND	
Status Date:	5/12/1997	
Capacity:	2000	
Install Date:	8/31/1987	
Above or Below Ground Tank:	below	
Unit ID:		
Construction Material:		
Piping Type:		
Piping Material:	Steel	
Tank Contents:		
Tank Release Vapor Monitor Status Stage 1:		
Corrosion Protection:		
Piping Corrosion Protection:		

Banks Environmental Data, Inc. - 1601 Rio Grande, Ste. 331 - Austin, TX 78701 - 800.531.5255 P - 512.478.1433 F
www.banksenvdata.com

MapID 190: PST - 1617 SAN JACINTO ST

Map ID #190	**PST - State/Tribal Storage Tank**	**Source: TCEQ**
Facility #: 0020875	**TCEQ Customer ID: 045755**	**Banks ID: 0020875**
U-HAUL CENTER OF MIDTOWN		Rel. Loc.: 0.22 miles NE
1617 SAN JACINTO ST, HOUSTON, TX 77002		Elevation: 45.33 feet (+45.33)

Facility Contact Name:			
Facility Contact Phone:		7136541618	
Facility Status:		INACTIVE	
Facility Type:		FLEET REFUELING	
Number of ASTs:		0	
Number of USTs:		0	
Tank #:	**#1**	**#2**	**#3**
Status:	REMOVED FROM GROUND	REMOVED FROM GROUND	REMOVED FROM GROUND
Status Date:	10/27/1996	10/27/1996	10/27/1996
Capacity:	3000	3000	500
Install Date:	1/1/1980	1/1/1980	8/31/1987
Above or Below Ground Tank:	below	below	below
Unit ID:			
Construction Material:			
Piping Type:			
Piping Material:	FRP (fiberglass-reinforced plastic)	FRP (fiberglass-reinforced plastic)	
Tank Contents:			
Tank Release Vapor Monitor Status Stage 1:			
Corrosion Protection:			
Piping Corrosion Protection:			
Tank #:	**#4**		
Status:	REMOVED FROM GROUND		
Status Date:	10/27/1996		
Capacity:	500		
Install Date:	8/31/1987		
Above or Below Ground Tank:	below		
Unit ID:			
Construction Material:			
Piping Type:			
Piping Material:			
Tank Contents:			
Tank Release Vapor Monitor Status Stage 1:			
Corrosion Protection:			
Piping Corrosion Protection:			

Banks Environmental Data, Inc. - 1601 Rio Grande, Ste. 331 - Austin, TX 78701 - 800.531.5255 P - 512.478.1433 F
www.banksenvdata.com

MapID 190: PST - 1701 SAN JACINTO ST

Map ID #190	PST - State/Tribal Storage Tank	Source: TCEQ
Facility #: 0061933	TCEQ Customer ID: 092133	Banks ID: 0061933
CATHEDRAL CENTRE		Rel. Loc.: 0.17 miles E
1701 SAN JACINTO ST, HOUSTON, TX 77002		Elevation: 45.48 feet (+45.48)

Facility Contact Name:	CHRIS FELIX	
Facility Contact Phone:	7136591561	
Facility Status:	ACTIVE	
Facility Type:		
Number of ASTs:	0	
Number of USTs:	1	
Tank #:	**#1**	**#1A**
Status:	IN USE	REMOVED FROM GROUND
Status Date:	12/4/1997	12/1/1997
Capacity:	5000	1000
Install Date:	12/4/1997	10/1/1958
Above or Below Ground Tank:	below	below
Unit ID:		
Construction Material:		
Piping Type:	Pressurized	
Piping Material:	FRP (fiberglass-reinforced plastic)	FRP (fiberglass-reinforced plastic)
Tank Contents:		
Tank Release Vapor Monitor Status Stage 1:		
Corrosion Protection:	FRP_tank_or_piping_noncorrodible	External_Dielectric_Coating_Laminate_Tape_Wrap
Piping Corrosion Protection:	FRP_tank_or_piping_noncorrodible	

Banks Environmental Data, Inc. - 1601 Rio Grande, Ste. 331 - Austin, TX 78701 - 800.531.5255 P - 512.478.1433 F
www.banksenvdata.com

MapID 192: PST - 2520 HOUSTON AVE

BANKS ENVIRONMENTAL DATA A DIVISION OF THE BANKS GROUP

Map ID #192	**PST - State/Tribal Storage Tank**	**Source: TCEQ**
Facility #: 0063392	**TCEQ Customer ID: 094320**	**Banks ID: 0063392**
PARDO TIRE		Rel. Loc.: 0.23 miles W
2520 HOUSTON AVE, HOUSTON, TX 77009		Elevation: 28.44 feet (+28.44)

Facility Contact Name:	TRACY LEWIS		
Facility Contact Phone:	7138622925		
Facility Status:	INACTIVE		
Facility Type:	RETAIL		
Number of ASTs:	0		
Number of USTs:	0		
Tank #:	**#1**	**#2**	**#3**
Status:	REMOVED FROM GROUND	REMOVED FROM GROUND	REMOVED FROM GROUND
Status Date:	7/9/1992	7/9/1992	7/9/1992
Capacity:	1000	1000	500
Install Date:	8/31/1987	8/31/1987	8/31/1987
Above or Below Ground Tank:	below	below	below
Unit ID:			
Construction Material:			
Piping Type:	Suction	Suction	Suction
Piping Material:	Steel	Steel	Steel
Tank Contents:			
Tank Release Vapor Monitor Status Stage 1:			
Corrosion Protection:			
Piping Corrosion Protection:			

Banks Environmental Data, Inc. - 1601 Rio Grande, Ste. 331 - Austin, TX 78701 - 800.531.5255 P - 512.478.1433 F
www.banksenvdata.com

MapID 192: PST - 2450 HOUSTON

BANKS ENVIRONMENTAL DATA A DIVISION OF THE BANKS GROUP

Map ID #192	PST - State/Tribal Storage Tank	Source: TCEQ
Facility #: 0067288	TCEQ Customer ID: 101793	Banks ID: 0067288
FORMER TEXGAS SERVICE STATION		Rel. Loc.: 0.21 miles NW
2450 HOUSTON, HOUSTON, TX 77007		Elevation: 26.4 feet (+26.4)

Facility Contact Name:			
Facility Contact Phone:			
Facility Status:	INACTIVE		
Facility Type:			
Number of ASTs:	0		
Number of USTs:	0		
Tank #:	**#1**	**#10**	**#11**
Status:	REMOVED FROM GROUND	REMOVED FROM GROUND	REMOVED FROM GROUND
Status Date:	10/3/1995	10/5/1995	10/30/1995
Capacity:	8000	6000	1000
Install Date:	8/31/1987	8/31/1987	8/31/1987
Above or Below Ground Tank:	below	below	below
Unit ID:			
Construction Material:			
Piping Type:			
Piping Material:			
Tank Contents:			
Tank Release Vapor Monitor Status Stage 1:			
Corrosion Protection:			
Piping Corrosion Protection:			
Tank #:	**#2**	**#3**	**#4**
Status:	REMOVED FROM GROUND	REMOVED FROM GROUND	REMOVED FROM GROUND
Status Date:	10/3/1995	10/3/1995	10/4/1995
Capacity:	6000	1000	6000
Install Date:	8/31/1987	8/31/1987	8/31/1987
Above or Below Ground Tank:	below	below	below
Unit ID:			
Construction Material:			
Piping Type:			
Piping Material:			
Tank Contents:			
Tank Release Vapor Monitor Status Stage 1:			
Corrosion Protection:			
Piping Corrosion Protection:			
Tank #:	**#5**	**#6**	**#7**
Status:	REMOVED FROM GROUND	REMOVED FROM GROUND	REMOVED FROM GROUND
Status Date:	10/4/1995	10/4/1995	10/5/1995
Capacity:	1000	6000	1000
Install Date:	8/31/1987	8/31/1987	8/31/1987
Above or Below Ground Tank:	below	below	below
Unit ID:			
Construction Material:			
Piping Type:			
Piping Material:			
Tank Contents:			
Tank Release Vapor Monitor Status Stage 1:			
Corrosion Protection:			
Piping Corrosion Protection:			
Tank #:	**#8**	**#9**	
Status:	REMOVED FROM GROUND	REMOVED FROM GROUND	
Status Date:	10/5/1995	10/5/1995	
Capacity:	6000	6000	
Install Date:	8/31/1987	8/31/1987	

MapID 192: PST - 2450 HOUSTON

Continued from Previous Page

Above or Below Ground Tank:	below	below
Unit ID:		
Construction Material:		
Piping Type:		
Piping Material:		
Tank Contents:		
Tank Release Vapor Monitor Status Stage 1:		
Corrosion Protection:		
Piping Corrosion Protection:		

Banks Environmental Data, Inc. - 1601 Rio Grande, Ste. 331 - Austin, TX 78701 - 800.531.5255 P - 512.478.1433 F
www.banksenvdata.com

MapID 193: PST - 601 PRESTON ST

Map ID #193	PST - State/Tribal Storage Tank	Source: TCEQ
Facility #: 0060201	TCEQ Customer ID: 081163	Banks ID: 0060201
BANK ONE DRIVE-THROUGH FACILITY		Rel. Loc.: 0.22 miles SE
601 PRESTON ST, HOUSTON, TX 77002		Elevation: 36.91 feet (+36.91)

Facility Contact Name:	S CRAWFORD		
Facility Contact Phone:	7137516999		
Facility Status:	INACTIVE		
Facility Type:	RETAIL		
Number of ASTs:	0		
Number of USTs:	0		
Tank #:	**#1**	**#2**	**#3**
Status:	REMOVED FROM GROUND	REMOVED FROM GROUND	REMOVED FROM GROUND
Status Date:	2/28/1993	2/28/1993	2/28/1993
Capacity:	550	550	550
Install Date:	8/31/1987	8/31/1987	8/31/1987
Above or Below Ground Tank:	below	below	below
Unit ID:			
Construction Material:			
Piping Type:	Pressurized	Pressurized	Pressurized
Piping Material:	Steel	Steel	Steel
Tank Contents:			
Tank Release Vapor Monitor Status Stage 1:			
Corrosion Protection:			
Piping Corrosion Protection:			
Tank #:	**#4**	**#5**	
Status:	REMOVED FROM GROUND	REMOVED FROM GROUND	
Status Date:	2/28/1993	2/28/1993	
Capacity:	550	550	
Install Date:	8/31/1987	8/31/1987	
Above or Below Ground Tank:	below	below	
Unit ID:			
Construction Material:			
Piping Type:			
Piping Material:			
Tank Contents:			
Tank Release Vapor Monitor Status Stage 1:			
Corrosion Protection:			
Piping Corrosion Protection:			

MapID 195: PST - 5019 FULTON ST

Map ID #195	PST - State/Tribal Storage Tank	Source: TCEQ
Facility #: 0067828	TCEQ Customer ID: 102546	Banks ID: 0067828
AUTO CLINIC		Rel. Loc.: 0.22 miles SE
5019 FULTON ST, HOUSTON, TX 77009		Elevation: 55.76 feet (+55.76)

Facility Contact Name:		JR VILLARREAL
Facility Contact Phone:		7136946197
Facility Status:		INACTIVE
Facility Type:		RETAIL
Number of ASTs:		0
Number of USTs:		0
Tank #:	**#1**	
Status:	REMOVED FROM GROUND	
Status Date:	3/15/2016	
Capacity:		
Install Date:	8/31/1987	
Above or Below Ground Tank:	below	
Unit ID:		
Construction Material:		
Piping Type:		
Piping Material:		
Tank Contents:		
Tank Release Vapor Monitor Status Stage 1:		
Corrosion Protection:		
Piping Corrosion Protection:		

Banks Environmental Data, Inc. - 1601 Rio Grande, Ste. 331 - Austin, TX 78701 - 800.531.5255 P - 512.478.1433 F
www.banksenvdata.com

MapID 196: PST - 4340 AIRLINE DR

BANKS ENVIRONMENTAL DATA A DIVISION OF THE BANKS GROUP

Map ID #196	PST - State/Tribal Storage Tank	Source: TCEQ
Facility #: 0000626	TCEQ Customer ID: 095852	Banks ID: 0000626
CHARTER FOOD STORE 8004		Rel. Loc.: 0.17 miles W
4340 AIRLINE DR, HOUSTON, TX 77022		Elevation: 56.72 feet (+56.72)

Facility Contact Name:	W SCHWIND		
Facility Contact Phone:	9043507724		
Facility Status:	INACTIVE		
Facility Type:	RETAIL		
Number of ASTs:	0		
Number of USTs:	0		
Tank #:	**#1**	**#2**	**#3**
Status:	REMOVED FROM GROUND	REMOVED FROM GROUND	REMOVED FROM GROUND
Status Date:	1/1/1989	1/1/1989	1/1/1989
Capacity:	12000	12000	12000
Install Date:	1/1/1958	1/1/1958	1/1/1958
Above or Below Ground Tank:	below	below	below
Unit ID:			
Construction Material:			
Piping Type:			
Piping Material:	Steel	Steel	Steel
Tank Contents:			
Tank Release Vapor Monitor Status Stage 1:			
Corrosion Protection:			
Piping Corrosion Protection:			
Tank #:	**#4**	**#5**	
Status:	PERM FILLED IN PLACE	PERM FILLED IN PLACE	
Status Date:	8/31/1987	8/31/1987	
Capacity:	5200	5200	
Install Date:	1/1/1958	1/1/1958	
Above or Below Ground Tank:	below	below	
Unit ID:			
Construction Material:			
Piping Type:			
Piping Material:			
Tank Contents:			
Tank Release Vapor Monitor Status Stage 1:			
Corrosion Protection:			
Piping Corrosion Protection:			

Banks Environmental Data, Inc. - 1601 Rio Grande, Ste. 331 - Austin, TX 78701 - 800.531.5255 P - 512.478.1433 F
www.banksenvdata.com

MapID 197: PST - 102 BENNINGTON ST

Map ID #197	**PST - State/Tribal Storage Tank**	**Source: TCEQ**
Facility #: 0037518	**TCEQ Customer ID: 068927**	**Banks ID: 0037518**
SAIA MOTOR FREIGHT LINE		Rel. Loc.: 0.22 miles E
102 BENNINGTON ST, HOUSTON, TX 77022		Elevation: 61.98 feet (+61.98)

Facility Contact Name:			
Facility Contact Phone:		7136911925	
Facility Status:		INACTIVE	
Facility Type:		UNKNOWN	
Number of ASTs:		0	
Number of USTs:		0	
Tank #:	**#1**	**#1**	**#2**
Status:		REMOVED FROM GROUND	REMOVED FROM GROUND
Status Date:	1/31/1996	1/31/1990	1/31/1990
Capacity:	12000	10000	10000
Install Date:	1/1/1980	1/1/1956	1/1/1956
Above or Below Ground Tank:	above	below	below
Unit ID:	153851		
Construction Material:	Steel		
Piping Type:			
Piping Material:			
Tank Contents:	DIESEL		
Tank Release Vapor Monitor Status Stage 1:			
Corrosion Protection:			
Piping Corrosion Protection:			

Banks Environmental Data, Inc. - 1601 Rio Grande, Ste. 331 - Austin, TX 78701 - 800.531.5255 P - 512.478.1433 F
www.banksenvdata.com

MapID 198: PST - 34 ALDINE BENDER RD

BANKS ENVIRONMENTAL DATA A DIVISION OF THE BANKS GROUP

Map ID #198	**PST - State/Tribal Storage Tank**	**Source: TCEQ**
Facility #: 0023150	**TCEQ Customer ID: 079607**	**Banks ID: 0023150**
SHELL		Rel. Loc.: 0.18 miles E
34 ALDINE BENDER RD, HOUSTON, TX 77060		Elevation: 87.14 feet (+87.14)

Facility Contact Name:	DAVID MULKEY		
Facility Contact Phone:	2818741422		
Facility Status:	INACTIVE		
Facility Type:	RETAIL		
Number of ASTs:	0		
Number of USTs:	0		
Tank #:	**#1A**	**#1B**	**#2A**
Status:	REMOVED FROM GROUND	REMOVED FROM GROUND	REMOVED FROM GROUND
Status Date:	5/30/2007	4/1/1991	5/30/2007
Capacity:	10000	8000	10000
Install Date:	4/1/1991	1/1/1974	4/1/1991
Above or Below Ground Tank:	below	below	below
Unit ID:			
Construction Material:			
Piping Type:	Pressurized		Pressurized
Piping Material:	FRP (fiberglass-reinforced plastic)	Steel	FRP (fiberglass-reinforced plastic)
Tank Contents:			
Tank Release Vapor Monitor Status Stage 1:			
Corrosion Protection:	FRP_tank_or_piping_noncorrodible	Cathodic_Protection_Field_Installation	FRP_tank_or_piping_noncorrodible
Piping Corrosion Protection:	External_Dielectric_Coating_Laminate_Tape_Wrap FRP_tank_or_piping_noncorrodible Isolated_in_Open_Area_2nd_Containment	Cathodic_Protection_Field_Installation	External_Dielectric_Coating_Laminate_Tape_Wrap FRP_tank_or_piping_noncorrodible Isolated_in_Open_Area_2nd_Containment
Tank #:	**#2B**	**#3A**	**#3B**
Status:	REMOVED FROM GROUND	REMOVED FROM GROUND	REMOVED FROM GROUND
Status Date:	4/1/1991	5/30/2007	4/1/1991
Capacity:	8000	10000	8000
Install Date:	1/1/1974	4/1/1991	1/1/1974
Above or Below Ground Tank:	below	below	below
Unit ID:			
Construction Material:			
Piping Type:		Pressurized	
Piping Material:	Steel	FRP (fiberglass-reinforced plastic)	Steel
Tank Contents:			
Tank Release Vapor Monitor Status Stage 1:			
Corrosion Protection:	Cathodic_Protection_Field_Installation	FRP_tank_or_piping_noncorrodible	Cathodic_Protection_Field_Installation
Piping Corrosion Protection:	Cathodic_Protection_Field_Installation	External_Dielectric_Coating_Laminate_Tape_Wrap FRP_tank_or_piping_noncorrodible Isolated_in_Open_Area_2nd_Containment	Cathodic_Protection_Field_Installation
Tank #:	**#4A**	**#4B**	**#5**
Status:	REMOVED FROM GROUND	REMOVED FROM GROUND	REMOVED FROM GROUND
Status Date:	5/30/2007	4/1/1991	4/1/1991
Capacity:	10000	10000	550
Install Date:	4/1/1991	1/1/1980	1/1/1974
Above or Below Ground Tank:	below	below	below
Unit ID:			
Construction Material:			
Piping Type:	Pressurized		
Piping Material:	FRP (fiberglass-reinforced plastic)	FRP (fiberglass-reinforced plastic)	Steel
Tank Contents:			
Tank Release Vapor Monitor Status Stage 1:			
Corrosion Protection:	FRP_tank_or_piping_noncorrodible		Cathodic_Protection_Field_Installation
Piping Corrosion Protection:	External_Dielectric_Coating_Laminate_Tape_Wrap FRP_tank_or_piping_noncorrodible Isolated_in_Open_Area_2nd_Containment		Cathodic_Protection_Field_Installation

Banks Environmental Data, Inc. - 1601 Rio Grande, Ste. 331 - Austin, TX 78701 - 800.531.5255 P - 512.478.1433 F
www.banksenvdata.com

MapID 198: PST - 50 ALDINE BENDER RD STE 150

BANKS ENVIRONMENTAL DATA A DIVISION OF THE BANKS GROUP

Map ID #198	PST - State/Tribal Storage Tank	Source: TCEQ
Facility #: 0041850	TCEQ Customer ID: 071232	Banks ID: 0041850
786 FOOD MARKET		Rel. Loc.: 0.23 miles E
50 ALDINE BENDER RD STE 150, HOUSTON, TX 77060		Elevation: 86.36 feet (+86.36)

Facility Contact Name:	FAZAL HUSSAIN	
Facility Contact Phone:	2819997639	
Facility Status:	ACTIVE	
Facility Type:	RETAIL	
Number of ASTs:	0	
Number of USTs:	2	
Tank #:	**#1**	**#2**
Status:	IN USE	IN USE
Status Date:	1/1/1975	1/1/1975
Capacity:	8000	8000
Install Date:	1/1/1975	1/1/1975
Above or Below Ground Tank:	below	below
Unit ID:		
Construction Material:		
Piping Type:	Pressurized	Pressurized
Piping Material:	Steel	Steel
Tank Contents:		
Tank Release Vapor Monitor Status Stage 1:		
Corrosion Protection:	Cathodic_Protection_Field_Installation	Cathodic_Protection_Field_Installation
Piping Corrosion Protection:	Cathodic_Protection_Field_Installation	Cathodic_Protection_Field_Installation

Banks Environmental Data, Inc. - 1601 Rio Grande, Ste. 331 - Austin, TX 78701 - 800.531.5255 P - 512.478.1433 F
www.banksenvdata.com

MapID 199: PST - 4010 AIRLINE DR

Map ID #199	**PST - State/Tribal Storage Tank**	**Source: TCEQ**
Facility #: 0053395	**TCEQ Customer ID: 083228**	**Banks ID: 0053395**
TRISTAR WEB GRAPHICS		Rel. Loc.: 0.23 miles SW
4010 AIRLINE DR, HOUSTON, TX 77022		Elevation: 56.67 feet (+56.67)

Facility Contact Name:	JESSE D RAY		
Facility Contact Phone:	7136910001		
Facility Status:	INACTIVE		
Facility Type:	INDUST/MFG/CHEM PLANT		
Number of ASTs:	0		
Number of USTs:	0		
Tank #:	**#1**	**#2**	**#3**
Status:	REMOVED FROM GROUND	REMOVED FROM GROUND	REMOVED FROM GROUND
Status Date:	7/23/1990	7/23/1990	7/23/1990
Capacity:	1500	2000	2000
Install Date:	8/31/1987	8/31/1987	8/31/1987
Above or Below Ground Tank:	below	below	below
Unit ID:			
Construction Material:			
Piping Type:	Suction	Suction	Suction
Piping Material:			
Tank Contents:			
Tank Release Vapor Monitor Status Stage 1:			
Corrosion Protection:			
Piping Corrosion Protection:			
Tank #:	**#4**	**#5**	**#6**
Status:	REMOVED FROM GROUND	REMOVED FROM GROUND	REMOVED FROM GROUND
Status Date:	7/23/1990	7/23/1990	7/23/1990
Capacity:	1500	1500	1500
Install Date:	8/31/1987	8/31/1987	8/31/1987
Above or Below Ground Tank:	below	below	below
Unit ID:			
Construction Material:			
Piping Type:	Suction	Suction	Suction
Piping Material:			
Tank Contents:			
Tank Release Vapor Monitor Status Stage 1:			
Corrosion Protection:			
Piping Corrosion Protection:			

Banks Environmental Data, Inc. - 1601 Rio Grande, Ste. 331 - Austin, TX 78701 - 800.531.5255 P - 512.478.1433 F
www.banksenvdata.com

MapID 200: PST - 100 HOGAN ST

Map ID #200	PST - State/Tribal Storage Tank	Source: TCEQ
Facility #: 0002291	TCEQ Customer ID: 085682	Banks ID: 0002291
MOBUI		Rel. Loc.: 0.23 miles NE
100 HOGAN ST, HOUSTON, TX 77009		Elevation: 48.45 feet (+48.45)

Facility Contact Name:	STEVE ONEAL	
Facility Contact Phone:	7132289191	
Facility Status:	INACTIVE	
Facility Type:		
Number of ASTs:	0	
Number of USTs:	0	
Tank #:	**#1**	**#2**
Status:	REMOVED FROM GROUND	REMOVED FROM GROUND
Status Date:	6/6/1990	6/6/1990
Capacity:	2000	10000
Install Date:	8/31/1987	8/31/1987
Above or Below Ground Tank:	below	below
Unit ID:		
Construction Material:		
Piping Type:		
Piping Material:	Steel	FRP (fiberglass-reinforced plastic)
Tank Contents:		
Tank Release Vapor Monitor Status Stage 1:		
Corrosion Protection:		
Piping Corrosion Protection:		

Banks Environmental Data, Inc. - 1601 Rio Grande, Ste. 331 - Austin, TX 78701 - 800.531.5255 P - 512.478.1433 F
www.banksenvdata.com

MapID 201: PST - ONE ALLEN CENTER 500 DALLAS

BANKS ENVIRONMENTAL DATA A DIVISION OF THE BANKS GROUP

Map ID #201	**PST - State/Tribal Storage Tank**	**Source: TCEQ**
Facility #: 0034337	**TCEQ Customer ID: 058394**	**Banks ID: 0034337**
COMPRESSOR STATION 303		Rel. Loc.: 0.23 miles E
ONE ALLEN CENTER 500 DALLAS, HOUSTON, TX 77002		Elevation: 48.39 feet (+48.39)

Facility Contact Name:			
Facility Contact Phone:	4096321280		
Facility Status:	INACTIVE		
Facility Type:	UNKNOWN		
Number of ASTs:	0		
Number of USTs:	0		
Tank #:	**#1**	**#2**	**#3**
Status:	REMOVED FROM GROUND	REMOVED FROM GROUND	REMOVED FROM GROUND
Status Date:	4/30/1988	3/30/1988	3/30/1988
Capacity:	1320	200	500
Install Date:	1/1/1966	1/1/1953	1/1/1953
Above or Below Ground Tank:	below	below	below
Unit ID:			
Construction Material:			
Piping Type:			
Piping Material:			
Tank Contents:			
Tank Release Vapor Monitor Status Stage 1:			
Corrosion Protection:			
Piping Corrosion Protection:			
Tank #:	**#4**	**#5**	
Status:	REMOVED FROM GROUND	REMOVED FROM GROUND	
Status Date:	3/30/1988	3/30/1988	
Capacity:	300	800	
Install Date:	1/1/1953	1/1/1953	
Above or Below Ground Tank:	below	below	
Unit ID:			
Construction Material:			
Piping Type:			
Piping Material:			
Tank Contents:			
Tank Release Vapor Monitor Status Stage 1:			
Corrosion Protection:			
Piping Corrosion Protection:			

Banks Environmental Data, Inc. - 1601 Rio Grande, Ste. 331 - Austin, TX 78701 - 800.531.5255 P - 512.478.1433 F
www.banksenvdata.com

MapID 202: PST - 2306 SMITH ST

Map ID #202	**PST - State/Tribal Storage Tank**	**Source: TCEQ**
Facility #: 0070238	**TCEQ Customer ID: 106712**	**Banks ID: 0070238**
VACANT PROPERTY		Rel. Loc.: 0.23 miles SW
2306 SMITH ST, HOUSTON, TX 77006		Elevation: 47.29 feet (+47.29)

Facility Contact Name:		
Facility Contact Phone:		
Facility Status:		INACTIVE
Facility Type:		FLEET REFUELING
Number of ASTs:		0
Number of USTs:		0
Tank #:	**#1**	
Status:	REMOVED FROM GROUND	
Status Date:	11/25/1997	
Capacity:	2000	
Install Date:	8/31/1987	
Above or Below Ground Tank:	below	
Unit ID:		
Construction Material:		
Piping Type:		
Piping Material:	Steel	
Tank Contents:		
Tank Release Vapor Monitor Status Stage 1:		
Corrosion Protection:		
Piping Corrosion Protection:		

Banks Environmental Data, Inc. - 1601 Rio Grande, Ste. 331 - Austin, TX 78701 - 800.531.5255 P - 512.478.1433 F
www.banksenvdata.com

MapID 202: PST - 2306 BRAZOS ST

Map ID #202	**PST - State/Tribal Storage Tank**	**Source: TCEQ**
Facility #: 0068043	**TCEQ Customer ID: 102770**	**Banks ID: 0068043**
ALTENBERG GARAGE		Rel. Loc.: 0.23 miles SW
2306 BRAZOS ST, HOUSTON, TX 77006		Elevation: 47.37 feet (+47.37)

Facility Contact Name:	ED KEARNS	
Facility Contact Phone:	7139987662	
Facility Status:	INACTIVE	
Facility Type:	RETAIL	
Number of ASTs:	0	
Number of USTs:	0	
Tank #:	**#1**	**#2**
Status:	REMOVED FROM GROUND	REMOVED FROM GROUND
Status Date:	9/30/1997	9/30/1997
Capacity:	6000	6000
Install Date:	8/31/1987	8/31/1987
Above or Below Ground Tank:	below	below
Unit ID:		
Construction Material:		
Piping Type:		
Piping Material:	Steel	Steel
Tank Contents:		
Tank Release Vapor Monitor Status Stage 1:		
Corrosion Protection:		
Piping Corrosion Protection:		

Banks Environmental Data, Inc. - 1601 Rio Grande, Ste. 331 - Austin, TX 78701 - 800.531.5255 P - 512.478.1433 F
www.banksenvdata.com

MapID 206: PST - 11 BERRY RD

Map ID #206	**PST - State/Tribal Storage Tank**	**Source: TCEQ**
Facility #: 0059344	**TCEQ Customer ID: 089779**	**Banks ID: 0059344**
GALE FENCE		Rel. Loc.: 0.23 miles N
11 BERRY RD, HOUSTON, TX 77022		Elevation: 65.45 feet (+65.45)

Facility Contact Name:		JAVIER CORONADO
Facility Contact Phone:		2155272596
Facility Status:		INACTIVE
Facility Type:		RETAIL
Number of ASTs:		0
Number of USTs:		0
Tank #:	**#1**	
Status:	REMOVED FROM GROUND	
Status Date:	1/19/2005	
Capacity:	1000	
Install Date:	8/31/1987	
Above or Below Ground Tank:	below	
Unit ID:		
Construction Material:		
Piping Type:		
Piping Material:		
Tank Contents:		
Tank Release Vapor Monitor Status Stage 1:		
Corrosion Protection:		
Piping Corrosion Protection:		

Banks Environmental Data, Inc. - 1601 Rio Grande, Ste. 331 - Austin, TX 78701 - 800.531.5255 P - 512.478.1433 F
www.banksenvdata.com

MapID 207: PST - 515 RUSK ST

Map ID #207	**PST - State/Tribal Storage Tank**	**Source: TCEQ**
Facility #: 0029465	**TCEQ Customer ID: 075180**	**Banks ID: 0029465**
GENERAL SERVICES ADMINISTRATION		Rel. Loc.: 0.23 miles S
515 RUSK ST, HOUSTON, TX 77002		Elevation: 45.73 feet (+45.73)

Facility Contact Name:		E FELDHOOSEN
Facility Contact Phone:		7132292732
Facility Status:		INACTIVE
Facility Type:		UNKNOWN
Number of ASTs:		0
Number of USTs:		0
Tank #:	**#1**	
Status:	PERM FILLED IN PLACE	
Status Date:	12/30/1972	
Capacity:	5000	
Install Date:	1/1/1971	
Above or Below Ground Tank:	below	
Unit ID:		
Construction Material:		
Piping Type:		
Piping Material:		
Tank Contents:		
Tank Release Vapor Monitor Status Stage 1:		
Corrosion Protection:		
Piping Corrosion Protection:		

Banks Environmental Data, Inc. - 1601 Rio Grande, Ste. 331 - Austin, TX 78701 - 800.531.5255 P - 512.478.1433 F
www.banksenvdata.com

MapID 208: PST - 4210 FULTON ST

Map ID #208	PST - State/Tribal Storage Tank	Source: TCEQ
Facility #: 0079900	TCEQ Customer ID: 123956	Banks ID: 0079900
VACANT LAND		Rel. Loc.: 0.23 miles E
4210 FULTON ST, HOUSTON, TX 77009		Elevation: 52.39 feet (+52.39)

Facility Contact Name:			
Facility Contact Phone:	8323683826		
Facility Status:	INACTIVE		
Facility Type:	RETAIL		
Number of ASTs:	0		
Number of USTs:	0		
Tank #:	**#1**	**#2**	**#3**
Status:	REMOVED FROM GROUND	REMOVED FROM GROUND	REMOVED FROM GROUND
Status Date:	3/23/2011	3/23/2011	3/23/2011
Capacity:	4000	4000	4000
Install Date:	8/31/1987	8/31/1987	8/31/1987
Above or Below Ground Tank:	below	below	below
Unit ID:			
Construction Material:			
Piping Type:			
Piping Material:	Steel	Steel	Steel
Tank Contents:			
Tank Release Vapor Monitor Status Stage 1:			
Corrosion Protection:			
Piping Corrosion Protection:			

Banks Environmental Data, Inc. - 1601 Rio Grande, Ste. 331 - Austin, TX 78701 - 800.531.5255 P - 512.478.1433 F
www.banksenvdata.com

MapID 209: PST - 1205 DART ST

BANKS ENVIRONMENTAL DATA A DIVISION OF THE BANKS GROUP

Map ID #209	PST - State/Tribal Storage Tank	Source: TCEQ
Facility #: 0044582	TCEQ Customer ID: 051647	Banks ID: 0044582
HFD FLEET MAINTENANCE		Rel. Loc.: 0.23 miles W
1205 DART ST, HOUSTON, TX 77007		Elevation: 48.98 feet (+48.98)

Facility Contact Name:		LLOYD SPEVACK	
Facility Contact Phone:		7132475097	
Facility Status:		ACTIVE	
Facility Type:		FLEET REFUELING	
Number of ASTs:		1	
Number of USTs:		9	
Tank #:	**#1**	**#1**	**#10**
Status:		IN USE	REMOVED FROM GROUND
Status Date:	9/1/2014	10/1/1986	12/4/2013
Capacity:	3000	1000	20000
Install Date:	9/1/2014	10/1/1986	10/1/1986
Above or Below Ground Tank:	above	below	below
Unit ID:	220576		
Construction Material:			
Piping Type:		Gravity	Pressurized
Piping Material:		FRP (fiberglass-reinforced plastic)	FRP (fiberglass-reinforced plastic)
Tank Contents:	DIESEL		
Tank Release Vapor Monitor Status Stage 1:			
Corrosion Protection:		FRP_tank_or_piping_noncorrodible	FRP_tank_or_piping_noncorrodible
Piping Corrosion Protection:		FRP_tank_or_piping_noncorrodible	FRP_tank_or_piping_noncorrodible
Tank #:	**#11**	**#12**	**#13**
Status:	IN USE	IN USE	IN USE
Status Date:	12/20/2013	12/20/2013	12/20/2013
Capacity:	25000	25000	25000
Install Date:	12/20/2013	12/20/2013	12/20/2013
Above or Below Ground Tank:	below	below	below
Unit ID:			
Construction Material:			
Piping Type:	Pressurized	Pressurized	Pressurized
Piping Material:	FRP (fiberglass-reinforced plastic)	FRP (fiberglass-reinforced plastic)	FRP (fiberglass-reinforced plastic)
Tank Contents:			
Tank Release Vapor Monitor Status Stage 1:			
Corrosion Protection:	FRP_tank_or_piping_noncorrodible	FRP_tank_or_piping_noncorrodible	FRP_tank_or_piping_noncorrodible
Piping Corrosion Protection:	External_Dielectric_Coating_Laminate_Tape_Wrap FRP_tank_or_piping_noncorrodible	External_Dielectric_Coating_Laminate_Tape_Wrap FRP_tank_or_piping_noncorrodible	External_Dielectric_Coating_Laminate_Tape_Wrap FRP_tank_or_piping_noncorrodible
Tank #:	**#14**	**#2**	**#3**
Status:	IN USE	IN USE	IN USE
Status Date:	12/20/2013	10/1/1986	10/1/1986
Capacity:	25000	1000	1000
Install Date:	12/20/2013	10/1/1986	10/1/1986
Above or Below Ground Tank:	below	below	below
Unit ID:			
Construction Material:			
Piping Type:	Pressurized	Suction	Suction
Piping Material:	FRP (fiberglass-reinforced plastic)	FRP (fiberglass-reinforced plastic)	FRP (fiberglass-reinforced plastic)
Tank Contents:			
Tank Release Vapor Monitor Status Stage 1:			
Corrosion Protection:	FRP_tank_or_piping_noncorrodible	FRP_tank_or_piping_noncorrodible	FRP_tank_or_piping_noncorrodible
Piping Corrosion Protection:	External_Dielectric_Coating_Laminate_Tape_Wrap FRP_tank_or_piping_noncorrodible	FRP_tank_or_piping_noncorrodible	FRP_tank_or_piping_noncorrodible
Tank #:	**#4**	**#5**	**#6**
Status:	IN USE	IN USE	REMOVED FROM GROUND
Status Date:	10/1/1986	10/1/1986	3/15/2011

Banks Environmental Data, Inc. - 1601 Rio Grande, Ste. 331 - Austin, TX 78701 - 800.531.5255 P - 512.478.1433 F
www.banksenvdata.com

MapID 209: PST - 1205 DART ST

Continued from Previous Page

Capacity:	2000	2000	1000
Install Date:	10/1/1986	10/1/1986	10/1/1986
Above or Below Ground Tank:	below	below	below
Unit ID:			
Construction Material:			
Piping Type:	Suction	Suction	Gravity
Piping Material:	FRP (fiberglass-reinforced plastic)	FRP (fiberglass-reinforced plastic)	FRP (fiberglass-reinforced plastic)
Tank Contents:			
Tank Release Vapor Monitor Status Stage 1:			
Corrosion Protection:	FRP_tank_or_piping_noncorrodible	FRP_tank_or_piping_noncorrodible	FRP_tank_or_piping_noncorrodible
Piping Corrosion Protection:	FRP_tank_or_piping_noncorrodible	FRP_tank_or_piping_noncorrodible	FRP_tank_or_piping_noncorrodible
Tank #:	**#7**	**#8**	**#9**
Status:	REMOVED FROM GROUND	REMOVED FROM GROUND	REMOVED FROM GROUND
Status Date:	12/4/2013	12/4/2013	12/4/2013
Capacity:	20000	20000	20000
Install Date:	10/1/1986	10/1/1986	10/1/1986
Above or Below Ground Tank:	below	below	below
Unit ID:			
Construction Material:			
Piping Type:	Pressurized	Pressurized	Pressurized
Piping Material:	FRP (fiberglass-reinforced plastic)	FRP (fiberglass-reinforced plastic)	FRP (fiberglass-reinforced plastic)
Tank Contents:			
Tank Release Vapor Monitor Status Stage 1:			
Corrosion Protection:	FRP_tank_or_piping_noncorrodible	FRP_tank_or_piping_noncorrodible	FRP_tank_or_piping_noncorrodible
Piping Corrosion Protection:	FRP_tank_or_piping_noncorrodible	FRP_tank_or_piping_noncorrodible	FRP_tank_or_piping_noncorrodible

Banks Environmental Data, Inc. - 1601 Rio Grande, Ste. 331 - Austin, TX 78701 - 800.531.5255 P - 512.478.1433 F
www.banksenvdata.com

MapID 210: PST - 1843 ANGELINE ST

BANKS ENVIRONMENTAL DATA A DIVISION OF THE BANKS GROUP

Map ID #210	PST - State/Tribal Storage Tank	Source: TCEQ
Facility #: 0014790	TCEQ Customer ID: 085804	Banks ID: 0014790
TRI L & R		Rel. Loc.: 0.24 miles SW
1843 ANGELINE ST, HOUSTON, TX 77009		Elevation: 54.63 feet (+54.63)

Facility Contact Name:		DOUGLAS CHAMBERS	
Facility Contact Phone:		7138628895	
Facility Status:		INACTIVE	
Facility Type:		UNKNOWN	
Number of ASTs:		0	
Number of USTs:		0	
Tank #:	**#1**	**#2**	**#3**
Status:	REMOVED FROM GROUND	REMOVED FROM GROUND	PERM FILLED IN PLACE
Status Date:	6/13/1995	6/13/1995	8/31/1987
Capacity:	1000	500	
Install Date:	1/1/1979	1/1/1979	8/31/1987
Above or Below Ground Tank:	below	below	below
Unit ID:			
Construction Material:			
Piping Type:		Suction	Suction
Piping Material:	Steel	Steel	Steel
Tank Contents:			
Tank Release Vapor Monitor Status Stage 1:			
Corrosion Protection:			
Piping Corrosion Protection:			

Banks Environmental Data, Inc. - 1601 Rio Grande, Ste. 331 - Austin, TX 78701 - 800.531.5255 P - 512.478.1433 F
www.banksenvdata.com

MapID 212: PST - 301 E TIDWELL RD

BANKS ENVIRONMENTAL DATA A DIVISION OF THE BANKS GROUP

Map ID #212	PST - State/Tribal Storage Tank	Source: TCEQ
Facility #: 0057225	TCEQ Customer ID: 086349	Banks ID: 0057225
TIDWELL STREET SHELL		Rel. Loc.: 0.24 miles NW
301 E TIDWELL RD, HOUSTON, TX 77022		Elevation: 66.03 feet (+66.03)

Facility Contact Name:	ASSAD BOULOS		
Facility Contact Phone:	7138548532		
Facility Status:	ACTIVE		
Facility Type:	RETAIL		
Number of ASTs:	0		
Number of USTs:	3		
Tank #:	**#1**	**#2**	**#3**
Status:	REMOVED FROM GROUND	REMOVED FROM GROUND	REMOVED FROM GROUND
Status Date:	10/30/2003	10/30/2003	10/30/2003
Capacity:	8000	8000	4000
Install Date:	1/1/1984	1/1/1984	1/1/1986
Above or Below Ground Tank:	below	below	below
Unit ID:			
Construction Material:			
Piping Type:	Pressurized	Pressurized	
Piping Material:	Steel	Steel	Steel
Tank Contents:			
Tank Release Vapor Monitor Status Stage 1:			
Corrosion Protection:	Cathodic_Protection_Factory_Installation	Cathodic_Protection_Factory_Installation	External_Dielectric_Coating_Laminate_Tape_Wrap Cathodic_Protection_Factory_Installation
Piping Corrosion Protection:			External_Dielectric_Coating_Laminate_Tape_Wrap
Tank #:	**#4**	**#5**	**#6**
Status:	IN USE	IN USE	IN USE
Status Date:	3/12/2003	3/12/2003	3/12/2003
Capacity:	12000	8000	8000
Install Date:	3/12/2003	3/12/2003	3/12/2003
Above or Below Ground Tank:	below	below	below
Unit ID:			
Construction Material:			
Piping Type:	Pressurized	Pressurized	Pressurized
Piping Material:	Steel	Steel	Steel
Tank Contents:			
Tank Release Vapor Monitor Status Stage 1:			
Corrosion Protection:	External_Dielectric_Coating_Laminate_Tape_Wrap Cathodic_Protection_Factory_Installation	External_Dielectric_Coating_Laminate_Tape_Wrap Cathodic_Protection_Factory_Installation	External_Dielectric_Coating_Laminate_Tape_Wrap Cathodic_Protection_Factory_Installation
Piping Corrosion Protection:	External_Dielectric_Coating_Laminate_Tape_Wrap Cathodic_Protection_Factory_Installation	External_Dielectric_Coating_Laminate_Tape_Wrap Cathodic_Protection_Factory_Installation	External_Dielectric_Coating_Laminate_Tape_Wrap Cathodic_Protection_Factory_Installation

Banks Environmental Data, Inc. - 1601 Rio Grande, Ste. 331 - Austin, TX 78701 - 800.531.5255 P - 512.478.1433 F
www.banksenvdata.com

MapID 213: PST - 4401 AIRLINE DR

Map ID #213	PST - State/Tribal Storage Tank	Source: TCEQ
Facility #: 0017150	TCEQ Customer ID: 055617	Banks ID: 0017150
FUEL EXPRESS 2		Rel. Loc.: 0.19 miles SW
4401 AIRLINE DR, HOUSTON, TX 77022		Elevation: 58.54 feet (+58.54)

Facility Contact Name:	SAM ALI		
Facility Contact Phone:	2815136107		
Facility Status:	ACTIVE		
Facility Type:	RETAIL		
Number of ASTs:	0		
Number of USTs:	3		
Tank #:	**#1**	**#2**	**#3**
Status:	IN USE	IN USE	IN USE
Status Date:	9/1/1985	9/1/1985	9/1/1985
Capacity:	10000	10000	6000
Install Date:	9/1/1985	9/1/1985	9/1/1985
Above or Below Ground Tank:	below	below	below
Unit ID:			
Construction Material:			
Piping Type:	Pressurized	Pressurized	Pressurized
Piping Material:	FRP (fiberglass-reinforced plastic)	FRP (fiberglass-reinforced plastic)	FRP (fiberglass-reinforced plastic)
Tank Contents:			
Tank Release Vapor Monitor Status Stage 1:			
Corrosion Protection:	FRP_tank_or_piping_noncorrodible	FRP_tank_or_piping_noncorrodible	FRP_tank_or_piping_noncorrodible
Piping Corrosion Protection:	FRP_tank_or_piping_noncorrodible	FRP_tank_or_piping_noncorrodible	FRP_tank_or_piping_noncorrodible

Banks Environmental Data, Inc. - 1601 Rio Grande, Ste. 331 - Austin, TX 78701 - 800.531.5255 P - 512.478.1433 F
www.banksenvdata.com

MapID 213: PST - 4411 AIRLINE DR

Map ID #213	**PST - State/Tribal Storage Tank**	**Source: TCEQ**
Facility #: 0063690	**TCEQ Customer ID: 094637**	**Banks ID: 0063690**
W R MIELSCH		Rel. Loc.: 0.18 miles W
4411 AIRLINE DR, HOUSTON, TX 77022		Elevation: 56.85 feet (+56.85)

Facility Contact Name:		INEZ MIELSCH
Facility Contact Phone:		7134447409
Facility Status:		INACTIVE
Facility Type:		INDUST/MFG/CHEM PLANT
Number of ASTs:		0
Number of USTs:		0
Tank #:	**#1**	
Status:	REMOVED FROM GROUND	
Status Date:	11/5/1992	
Capacity:	2000	
Install Date:	8/31/1987	
Above or Below Ground Tank:	below	
Unit ID:		
Construction Material:		
Piping Type:		
Piping Material:	Steel	
Tank Contents:		
Tank Release Vapor Monitor Status Stage 1:		
Corrosion Protection:		
Piping Corrosion Protection:		

Banks Environmental Data, Inc. - 1601 Rio Grande, Ste. 331 - Austin, TX 78701 - 800.531.5255 P - 512.478.1433 F
www.banksenvdata.com

MapID 215: PST - 1404 LEELAND ST

Map ID #215	**PST - State/Tribal Storage Tank**	**Source: TCEQ**
Facility #: 0086608	**TCEQ Customer ID: 131734**	**Banks ID: 0086608**
FORMER AUTOMOBILE DEALERSHIP		Rel. Loc.: 0.24 miles N
1404 LEELAND ST, HOUSTON, TX 77002		Elevation: 45.63 feet (+45.63)

Facility Contact Name:	
Facility Contact Phone:	
Facility Status:	PENDING
Facility Type:	
Number of ASTs:	
Number of USTs:	

Banks Environmental Data, Inc. - 1601 Rio Grande, Ste. 331 - Austin, TX 78701 - 800.531.5255 P - 512.478.1433 F
www.banksenvdata.com

MapID 216: PST - 1019 W DALLAS ST

Map ID #216	**PST - State/Tribal Storage Tank**	**Source: TCEQ**
Facility #: 0066610	**TCEQ Customer ID: 100036**	**Banks ID: 0066610**
FORMER GAS STATION		Rel. Loc.: 0.24 miles W
1019 W DALLAS ST, HOUSTON, TX 77019		Elevation: 49.09 feet (+49.09)

Facility Contact Name:	GLADYS HOUSE		
Facility Contact Phone:	7137399414		
Facility Status:	INACTIVE		
Facility Type:	RETAIL		
Number of ASTs:	0		
Number of USTs:	0		
Tank #:	**#1**	**#2**	**#3**
Status:	REMOVED FROM GROUND	REMOVED FROM GROUND	REMOVED FROM GROUND
Status Date:	3/31/1995	3/31/1995	3/31/1995
Capacity:			
Install Date:	8/31/1987	8/31/1987	8/31/1987
Above or Below Ground Tank:	below	below	below
Unit ID:			
Construction Material:			
Piping Type:			
Piping Material:	Steel	Steel	Steel
Tank Contents:			
Tank Release Vapor Monitor Status Stage 1:			
Corrosion Protection:			
Piping Corrosion Protection:			

Banks Environmental Data, Inc. - 1601 Rio Grande, Ste. 331 - Austin, TX 78701 - 800.531.5255 P - 512.478.1433 F
www.banksenvdata.com

MapID 217: PST - 7020 STUEBNER AIRLINE RD

BANKS ENVIRONMENTAL DATA A DIVISION OF THE BANKS GROUP

Map ID #217	PST - State/Tribal Storage Tank	Source: TCEQ
Facility #: 0003348	TCEQ Customer ID: 041972	Banks ID: 0003348
TREES		Rel. Loc.: 0.24 miles NW
7020 STUEBNER AIRLINE RD, HOUSTON, TX 77091		Elevation: 81.88 feet (+81.88)

Facility Contact Name:	JERRY BENGE		
Facility Contact Phone:	7136926371		
Facility Status:	INACTIVE		
Facility Type:	FLEET REFUELING		
Number of ASTs:	0		
Number of USTs:	0		
Tank #:	**#1**	**#2**	**#3**
Status:	REMOVED FROM GROUND	REMOVED FROM GROUND	REMOVED FROM GROUND
Status Date:	5/28/1997	5/28/1997	5/28/1997
Capacity:	10000	10000	2000
Install Date:	1/1/1974	1/1/1980	1/1/1974
Above or Below Ground Tank:	below	below	below
Unit ID:			
Construction Material:			
Piping Type:			
Piping Material:	Steel	Steel	Steel
Tank Contents:			
Tank Release Vapor Monitor Status Stage 1:			
Corrosion Protection:			
Piping Corrosion Protection:			
Tank #:	**#4**	**#5**	**#6**
Status:	REMOVED FROM GROUND	REMOVED FROM GROUND	REMOVED FROM GROUND
Status Date:	5/28/1997	5/28/1997	5/28/1997
Capacity:	6000	2000	2000
Install Date:	1/1/1974	1/1/1980	1/1/1981
Above or Below Ground Tank:	below	below	below
Unit ID:			
Construction Material:			
Piping Type:			
Piping Material:	Steel	Steel	Steel
Tank Contents:			
Tank Release Vapor Monitor Status Stage 1:			
Corrosion Protection:			
Piping Corrosion Protection:			
Tank #:	**#7**	**#8**	
Status:	REMOVED FROM GROUND	REMOVED FROM GROUND	
Status Date:	5/28/1997	5/28/1997	
Capacity:	500	2000	
Install Date:	1/1/1974	1/1/1974	
Above or Below Ground Tank:	below	below	
Unit ID:			
Construction Material:			
Piping Type:			
Piping Material:	Steel	Steel	
Tank Contents:			
Tank Release Vapor Monitor Status Stage 1:			
Corrosion Protection:			
Piping Corrosion Protection:			

Banks Environmental Data, Inc. - 1601 Rio Grande, Ste. 331 - Austin, TX 78701 - 800.531.5255 P - 512.478.1433 F
www.banksenvdata.com

MapID 217: PST - 7020 STUEBNER AIRLINE RD

Map ID #217	**PST - State/Tribal Storage Tank**	**Source: TCEQ**
Facility #: 0077424	**TCEQ Customer ID: 119007**	**Banks ID: 0077424**
TRUE GREEN LAWN CARE		Rel. Loc.: 0.24 miles NW
7020 STUEBNER AIRLINE RD, HOUSTON, TX 77091		Elevation: 81.88 feet (+81.88)

Facility Contact Name:		FRANK MOUD
Facility Contact Phone:		2814637961
Facility Status:		ACTIVE
Facility Type:		FLEET REFUELING
Number of ASTs:		1
Number of USTs:		0
Tank #:	**#1**	
Status:		
Status Date:	5/24/2005	
Capacity:	3000	
Install Date:	5/24/2005	
Above or Below Ground Tank:	above	
Unit ID:	205189	
Construction Material:	Steel	
Piping Type:		
Piping Material:		
Tank Contents:	DIESEL GASOLINE	
Tank Release Vapor Monitor Status Stage 1:	TWO POINT SYSTEM	
Corrosion Protection:		
Piping Corrosion Protection:		

Banks Environmental Data, Inc. - 1601 Rio Grande, Ste. 331 - Austin, TX 78701 - 800.531.5255 P - 512.478.1433 F
www.banksenvdata.com

MapID 218: PST - 1514 LEELAND ST

BANKS ENVIRONMENTAL DATA
A DIVISION OF THE BANKS GROUP

Map ID #218	**PST - State/Tribal Storage Tank**	**Source: TCEQ**
Facility #: 0047728	**TCEQ Customer ID: 083261**	**Banks ID: 0047728**
FANNIN AUTO SERVICE SALE		Rel. Loc.: 0.24 miles NE
1514 LEELAND ST, HOUSTON, TX 77002		Elevation: 45.21 feet (+45.21)

Facility Contact Name:	NICK NAVARRO		
Facility Contact Phone:	7136503135		
Facility Status:	INACTIVE		
Facility Type:	RETAIL		
Number of ASTs:	0		
Number of USTs:	0		
Tank #:	**#1**	**#2**	**#3**
Status:	PERM FILLED IN PLACE	PERM FILLED IN PLACE	PERM FILLED IN PLACE
Status Date:	12/31/1983	12/31/1983	12/31/1983
Capacity:	5000	5000	5000
Install Date:	1/1/1974	1/1/1974	1/1/1974
Above or Below Ground Tank:	below	below	below
Unit ID:			
Construction Material:			
Piping Type:			
Piping Material:			
Tank Contents:			
Tank Release Vapor Monitor Status Stage 1:			
Corrosion Protection:			
Piping Corrosion Protection:			

Banks Environmental Data, Inc. - 1601 Rio Grande, Ste. 331 - Austin, TX 78701 - 800.531.5255 P - 512.478.1433 F
www.banksenvdata.com

MapID 219: PST - 8200 SWEETWATER LN

Map ID #219	**PST - State/Tribal Storage Tank**	**Source: TCEQ**
Facility #: 0044164	**TCEQ Customer ID: 077650**	**Banks ID: 0044164**
UNITED PARCEL SERVICE		Rel. Loc.: 0.24 miles E
8200 SWEETWATER LN, HOUSTON, TX 77037		Elevation: 81.79 feet (+81.79)

Facility Contact Name:		
Facility Contact Phone:		7138476555
Facility Status:		INACTIVE
Facility Type:		FLEET REFUELING
Number of ASTs:		0
Number of USTs:		0
Tank #:	**#1**	
Status:	PERM FILLED IN PLACE	
Status Date:	8/31/1987	
Capacity:		
Install Date:	8/31/1987	
Above or Below Ground Tank:	below	
Unit ID:		
Construction Material:		
Piping Type:		
Piping Material:		
Tank Contents:		
Tank Release Vapor Monitor Status Stage 1:		
Corrosion Protection:		
Piping Corrosion Protection:		

Banks Environmental Data, Inc. - 1601 Rio Grande, Ste. 331 - Austin, TX 78701 - 800.531.5255 P - 512.478.1433 F
www.banksenvdata.com

MapID 220: PST - 7480 N SHEPHERD DR

Map ID #220	**PST - State/Tribal Storage Tank**	**Source: TCEQ**
Facility #: 0027537	**TCEQ Customer ID: 041147**	**Banks ID: 0027537**
HANDI PLUS 17		Rel. Loc.: 0.24 miles S
7480 N SHEPHERD DR, HOUSTON, TX 77091		Elevation: 82.6 feet (+82.6)

Facility Contact Name:	DANNY DHANANI		
Facility Contact Phone:	7136949712		
Facility Status:	INACTIVE		
Facility Type:	RETAIL		
Number of ASTs:	0		
Number of USTs:	0		
Tank #:	**#1**	**#2**	**#3**
Status:	REMOVED FROM GROUND	REMOVED FROM GROUND	REMOVED FROM GROUND
Status Date:	2/23/2016	2/23/2016	2/23/2016
Capacity:	12000	12000	12000
Install Date:	5/1/1984	5/1/1984	5/1/1984
Above or Below Ground Tank:	below	below	below
Unit ID:			
Construction Material:			
Piping Type:	Pressurized	Pressurized	Pressurized
Piping Material:	FRP (fiberglass-reinforced plastic)	FRP (fiberglass-reinforced plastic)	FRP (fiberglass-reinforced plastic)
Tank Contents:			
Tank Release Vapor Monitor Status Stage 1:			
Corrosion Protection:	Cathodic_Protection_Field_Installation	Cathodic_Protection_Field_Installation	Cathodic_Protection_Field_Installation
Piping Corrosion Protection:	FRP_tank_or_piping_noncorrodible Isolated_in_Open_Area_2nd_Containment	FRP_tank_or_piping_noncorrodible Isolated_in_Open_Area_2nd_Containment	FRP_tank_or_piping_noncorrodible Isolated_in_Open_Area_2nd_Containment

Banks Environmental Data, Inc. - 1601 Rio Grande, Ste. 331 - Austin, TX 78701 - 800.531.5255 P - 512.478.1433 F
www.banksenvdata.com

MapID 221: PST - 2600 N MAIN ST

Map ID #221	**PST - State/Tribal Storage Tank**	**Source: TCEQ**
Facility #: 0031615	**TCEQ Customer ID: 065622**	**Banks ID: 0031615**
BABY GIANT FOOD STORE		Rel. Loc.: 0.22 miles E
2600 N MAIN ST, HOUSTON, TX 77009		Elevation: 49.44 feet (+49.44)

Facility Contact Name:	ANTHONY HEANER		
Facility Contact Phone:	7138683663		
Facility Status:	INACTIVE		
Facility Type:	RETAIL		
Number of ASTs:	0		
Number of USTs:	0		
Tank #:	**#1**	**#2**	**#3**
Status:	PERM FILLED IN PLACE	PERM FILLED IN PLACE	PERM FILLED IN PLACE
Status Date:	8/19/1999	8/19/1999	8/19/1999
Capacity:	3000	3000	3000
Install Date:	1/1/1976	1/1/1976	1/1/1976
Above or Below Ground Tank:	below	below	below
Unit ID:			
Construction Material:			
Piping Type:			
Piping Material:	Steel	Steel	Steel
Tank Contents:			
Tank Release Vapor Monitor Status Stage 1:			
Corrosion Protection:			
Piping Corrosion Protection:			

Banks Environmental Data, Inc. - 1601 Rio Grande, Ste. 331 - Austin, TX 78701 - 800.531.5255 P - 512.478.1433 F
www.banksenvdata.com

MapID 221: PST - 2526 N MAIN ST

BANKS ENVIRONMENTAL DATA A DIVISION OF THE BANKS GROUP

Map ID #221	PST - State/Tribal Storage Tank	Source: TCEQ
Facility #: 0067905	TCEQ Customer ID: 102629	Banks ID: 0067905
SHOWCASE MOTORS		Rel. Loc.: 0.24 miles E
2526 N MAIN ST, HOUSTON, TX 77009		Elevation: 50.05 feet (+50.05)

Facility Contact Name:	TRACY LEWIS		
Facility Contact Phone:	7132250303		
Facility Status:	INACTIVE		
Facility Type:	FLEET REFUELING		
Number of ASTs:	0		
Number of USTs:	0		
Tank #:	**#1**	**#2**	**#3**
Status:	REMOVED FROM GROUND	REMOVED FROM GROUND	REMOVED FROM GROUND
Status Date:	1/16/1996	1/16/1996	1/16/1996
Capacity:	4000	4000	4000
Install Date:	1/1/1943	1/1/1943	1/1/1943
Above or Below Ground Tank:	below	below	below
Unit ID:			
Construction Material:			
Piping Type:			
Piping Material:	Steel	Steel	Steel
Tank Contents:			
Tank Release Vapor Monitor Status Stage 1:			
Corrosion Protection:			
Piping Corrosion Protection:			
Tank #:	**#4**		
Status:	REMOVED FROM GROUND		
Status Date:	1/16/1996		
Capacity:	4000		
Install Date:	1/1/1943		
Above or Below Ground Tank:	below		
Unit ID:			
Construction Material:			
Piping Type:			
Piping Material:	Steel		
Tank Contents:			
Tank Release Vapor Monitor Status Stage 1:			
Corrosion Protection:			
Piping Corrosion Protection:			

Banks Environmental Data, Inc. - 1601 Rio Grande, Ste. 331 - Austin, TX 78701 - 800.531.5255 P - 512.478.1433 F
www.banksenvdata.com

MapID 222: PST - 2301 MCGOWEN ST

Map ID #222	PST - State/Tribal Storage Tank	Source: TCEQ
Facility #: 0063651	TCEQ Customer ID: 094615	Banks ID: 0063651
JOHNSON FUNERAL HOME		Rel. Loc.: 0.24 miles S
2301 MCGOWEN ST, HOUSTON, TX 77004		Elevation: 41.73 feet (+41.73)

Facility Contact Name:		
Facility Contact Phone:		
Facility Status:		INACTIVE
Facility Type:		FLEET REFUELING
Number of ASTs:		0
Number of USTs:		0
Tank #:	**#1**	
Status:	REMOVED FROM GROUND	
Status Date:	5/20/1992	
Capacity:	1000	
Install Date:	8/31/1987	
Above or Below Ground Tank:	below	
Unit ID:		
Construction Material:		
Piping Type:		
Piping Material:	Steel	
Tank Contents:		
Tank Release Vapor Monitor Status Stage 1:		
Corrosion Protection:		
Piping Corrosion Protection:		

Banks Environmental Data, Inc. - 1601 Rio Grande, Ste. 331 - Austin, TX 78701 - 800.531.5255 P - 512.478.1433 F
www.banksenvdata.com

MapID 223: PST - 105 SABINE ST

Map ID #223	**PST - State/Tribal Storage Tank**	**Source: TCEQ**
Facility #: 0059132	**TCEQ Customer ID: 051684**	**Banks ID: 0059132**
CENTRAL CONTROL PLANT		Rel. Loc.: 0.24 miles NW
105 SABINE ST, HOUSTON, TX 77007		Elevation: 36.44 feet (+36.44)

Facility Contact Name:		CHARELS FREDIEU
Facility Contact Phone:		7132223513
Facility Status:		INACTIVE
Facility Type:		
Number of ASTs:		0
Number of USTs:		0
Tank #:	**#1**	
Status:	REMOVED FROM GROUND	
Status Date:	11/9/2016	
Capacity:	10000	
Install Date:	1/1/1980	
Above or Below Ground Tank:	below	
Unit ID:		
Construction Material:		
Piping Type:	Suction	
Piping Material:	FRP (fiberglass-reinforced plastic)	
Tank Contents:		
Tank Release Vapor Monitor Status Stage 1:		
Corrosion Protection:	FRP_tank_or_piping_noncorrodible	
Piping Corrosion Protection:	External_Dielectric_Coating_Laminate_Tape_Wrap FRP_tank_or_piping_noncorrodible	

Banks Environmental Data, Inc. - 1601 Rio Grande, Ste. 331 - Austin, TX 78701 - 800.531.5255 P - 512.478.1433 F
www.banksenvdata.com

MapID 224: PST - 2303 N MAIN ST

BANKS ENVIRONMENTAL DATA A DIVISION OF THE BANKS GROUP

Map ID #224	PST - State/Tribal Storage Tank	Source: TCEQ
Facility #: 0026733	TCEQ Customer ID: 048473	Banks ID: 0026733
GALINDOS SHAMROCK		Rel. Loc.: 0.24 miles E
2303 N MAIN ST, HOUSTON, TX 77009		Elevation: 49.72 feet (+49.72)

Facility Contact Name:		JOSE GALINDO	
Facility Contact Phone:		7132222503	
Facility Status:		ACTIVE	
Facility Type:		RETAIL	
Number of ASTs:		0	
Number of USTs:		4	
Tank #:	**#1**	**#1A**	**#2**
Status:	IN USE	REMOVED FROM GROUND	IN USE
Status Date:	6/1/1987	6/30/1987	6/1/1987
Capacity:	8000	6000	8000
Install Date:	6/1/1987	1/1/1971	6/1/1987
Above or Below Ground Tank:	below	below	below
Unit ID:			
Construction Material:			
Piping Type:	Pressurized		Pressurized
Piping Material:		Steel	
Tank Contents:			
Tank Release Vapor Monitor Status Stage 1:			
Corrosion Protection:	Composite_Tank_steel_w_FRP_external_laminate		Composite_Tank_steel_w_FRP_external_laminate
Piping Corrosion Protection:	FRP_tank_or_piping_noncorrodible		FRP_tank_or_piping_noncorrodible
Tank #:	**#2A**	**#3**	**#3A**
Status:	REMOVED FROM GROUND	IN USE	REMOVED FROM GROUND
Status Date:	6/30/1987	6/1/1987	6/30/1987
Capacity:	8000	6000	8000
Install Date:	1/1/1971	6/1/1987	1/1/1971
Above or Below Ground Tank:	below	below	below
Unit ID:			
Construction Material:			
Piping Type:		Pressurized	
Piping Material:	Steel		Steel
Tank Contents:			
Tank Release Vapor Monitor Status Stage 1:			
Corrosion Protection:		Composite_Tank_steel_w_FRP_external_laminate	
Piping Corrosion Protection:		FRP_tank_or_piping_noncorrodible	
Tank #:	**#4**	**#4A**	
Status:	IN USE	REMOVED FROM GROUND	
Status Date:	6/1/1987	6/30/1987	
Capacity:	500	550	
Install Date:	6/1/1987	1/1/1971	
Above or Below Ground Tank:	below	below	
Unit ID:			
Construction Material:			
Piping Type:	Gravity		
Piping Material:		Steel	
Tank Contents:			
Tank Release Vapor Monitor Status Stage 1:			
Corrosion Protection:	Composite_Tank_steel_w_FRP_external_laminate		
Piping Corrosion Protection:	FRP_tank_or_piping_noncorrodible		

Banks Environmental Data, Inc. - 1601 Rio Grande, Ste. 331 - Austin, TX 78701 - 800.531.5255 P - 512.478.1433 F
www.banksenvdata.com

MapID 227: PST - 111 FALLBROOK DR

BANKS ENVIRONMENTAL DATA
A DIVISION OF THE BANKS GROUP

Map ID #227	**PST - State/Tribal Storage Tank**	**Source: TCEQ**
Facility #: 0068886	**TCEQ Customer ID: 104299**	**Banks ID: 0068886**
FALLBROOK BUS OPERATING FACILITY		Rel. Loc.: 0.25 miles W
111 FALLBROOK DR, HOUSTON, TX 77038		Elevation: 87.23 feet (+87.23)

Facility Contact Name:		JAMES MARSALIA	
Facility Contact Phone:		7136156678	
Facility Status:		ACTIVE	
Facility Type:		FLEET REFUELING	
Number of ASTs:		2	
Number of USTs:		9	
Tank #:	**#1**	**#1**	**#2**
Status:		IN USE	
Status Date:	9/1/2002	9/4/1996	9/1/2002
Capacity:	8000	20000	8000
Install Date:	9/1/2002	9/4/1996	9/1/2002
Above or Below Ground Tank:	above	below	above
Unit ID:	200683		200684
Construction Material:	Concrete		Concrete
Piping Type:		Pressurized	
Piping Material:		Steel	
Tank Contents:	DIESEL		DIESEL
Tank Release Vapor Monitor Status Stage 1:			
Corrosion Protection:		FRP_tank_or_piping_noncorrodible	
Piping Corrosion Protection:		Isolated_in_Open_Area_2nd_Containment	
Tank #:	**#2**	**#3**	**#4**
Status:	IN USE	IN USE	IN USE
Status Date:	9/4/1996	9/4/1996	9/4/1996
Capacity:	20000	20000	4000
Install Date:	9/4/1996	9/4/1996	9/4/1996
Above or Below Ground Tank:	below	below	below
Unit ID:			
Construction Material:			
Piping Type:	Pressurized	Pressurized	Pressurized
Piping Material:	Steel	Steel	Steel
Tank Contents:			
Tank Release Vapor Monitor Status Stage 1:			
Corrosion Protection:	FRP_tank_or_piping_noncorrodible	FRP_tank_or_piping_noncorrodible	FRP_tank_or_piping_noncorrodible
Piping Corrosion Protection:	Isolated_in_Open_Area_2nd_Containment	Isolated_in_Open_Area_2nd_Containment	Isolated_in_Open_Area_2nd_Containment
Tank #:	**#5**	**#6**	**#7**
Status:	IN USE	IN USE	IN USE
Status Date:	9/4/1996	9/4/1996	9/4/1996
Capacity:	4000	4000	8000
Install Date:	9/4/1996	9/4/1996	9/4/1996
Above or Below Ground Tank:	below	below	below
Unit ID:			
Construction Material:			
Piping Type:	Suction	Suction	Suction
Piping Material:	Steel	Steel	Steel
Tank Contents:			
Tank Release Vapor Monitor Status Stage 1:			
Corrosion Protection:	FRP_tank_or_piping_noncorrodible	FRP_tank_or_piping_noncorrodible	FRP_tank_or_piping_noncorrodible
Piping Corrosion Protection:	Isolated_in_Open_Area_2nd_Containment	Isolated_in_Open_Area_2nd_Containment	Isolated_in_Open_Area_2nd_Containment
Tank #:	**#8**	**#9**	
Status:	IN USE	IN USE	
Status Date:	9/4/1996	9/4/1996	
Capacity:	4000	6000	
Install Date:	9/4/1996	9/4/1996	

MapID 227: PST - 111 FALLBROOK DR

Continued from Previous Page

Above or Below Ground Tank:	below	below
Unit ID:		
Construction Material:		
Piping Type:	Suction	Pressurized
Piping Material:	Steel	Steel
Tank Contents:		
Tank Release Vapor Monitor Status Stage 1:		
Corrosion Protection:	FRP_tank_or_piping_noncorrodible	FRP_tank_or_piping_noncorrodible
Piping Corrosion Protection:	Isolated_in_Open_Area_2nd_Containment	Isolated_in_Open_Area_2nd_Containment

Banks Environmental Data, Inc. - 1601 Rio Grande, Ste. 331 - Austin, TX 78701 - 800.531.5255 P - 512.478.1433 F
www.banksenvdata.com

MapID 228: PST - 1000 LEELAND ST

Map ID #228	**PST - State/Tribal Storage Tank**	**Source: TCEQ**
Facility #: 0086622	**TCEQ Customer ID: 131748**	**Banks ID: 0086622**
CITY OF HOUSTON RIGHT OF WAY		Rel. Loc.: 0.24 miles NE
1000 LEELAND ST, HOUSTON, TX 77002		Elevation: 45.7 feet (+45.7)

Facility Contact Name:	
Facility Contact Phone:	
Facility Status:	PENDING
Facility Type:	
Number of ASTs:	
Number of USTs:	

Banks Environmental Data, Inc. - 1601 Rio Grande, Ste. 331 - Austin, TX 78701 - 800.531.5255 P - 512.478.1433 F
www.banksenvdata.com

MapID 229: PST - 1800 HOUSTON AVE

BANKS ENVIRONMENTAL DATA A DIVISION OF THE BANKS GROUP

Map ID #229	**PST - State/Tribal Storage Tank**	**Source: TCEQ**
Facility #: 0064975	**TCEQ Customer ID: 096534**	**Banks ID: 0064975**
LA CHARRA NEGRA		Rel. Loc.: 0.25 miles W
1800 HOUSTON AVE, HOUSTON, TX 77007		Elevation: 45.26 feet (+45.26)

Facility Contact Name:	R THOMAS	
Facility Contact Phone:	7132280061	
Facility Status:	INACTIVE	
Facility Type:	RETAIL	
Number of ASTs:	0	
Number of USTs:	0	
Tank #:	**#1**	**#2**
Status:	REMOVED FROM GROUND	REMOVED FROM GROUND
Status Date:	10/23/2010	10/23/2010
Capacity:		
Install Date:	8/31/1987	8/31/1987
Above or Below Ground Tank:	below	below
Unit ID:		
Construction Material:		
Piping Type:	Suction	Suction
Piping Material:		
Tank Contents:		
Tank Release Vapor Monitor Status Stage 1:		
Corrosion Protection:		
Piping Corrosion Protection:		

End of PST Sites Section

Banks Environmental Data, Inc. - 1601 Rio Grande, Ste. 331 - Austin, TX 78701 - 800.531.5255 P - 512.478.1433 F
www.banksenvdata.com

MapID 55: ST IC - 3225 North Freeway

ST IC - State/Tribal Institutional Control

Map ID #55	**ST IC - State/Tribal Institutional Control**	**Source: TCEQ**
TCEQ VCP ID: 1151	**Secondary ID: NA**	**Banks ID: 1151**
Precision Engine Rebuilders		Rel. Loc.: 0.06 miles SW
3225 North Freeway, Houston, TX 77009		Elevation: 52.13 feet (+52.13)

Institutional Controls:	Nonresidential
Status:	Completed
Facility Type:	Engine Rebuilding
Acres:	1.900000
Applicant:	KAMS, Inc.
Receive Date:	2/28/2000
Completion Date:	5/31/2000
Site Contamination Information:	TPH
Media Affected:	Soils
Additional Info:	Remedy: Not Required

Banks Environmental Data, Inc. - 1601 Rio Grande, Ste. 331 - Austin, TX 78701 - 800.531.5255 P - 512.478.1433 F
www.banksenvdata.com

MapID 97: ST IC - NWC Elder and Dart

Map ID #97	ST IC - State/Tribal Institutional Control	Source: TCEQ
TCEQ VCP ID: 641	Secondary ID: NA	Banks ID: 641
2.5 Acres Vacant Land/Parcel 93-1		Rel. Loc.: 0.1 miles W
NWC Elder and Dart, Houston, TX		Elevation: 35.91 feet (+35.91)

Institutional Controls:	Nonresidential
Status:	Completed
Facility Type:	Vacant Property
Acres:	2.500000
Applicant:	Texas Medical Center
Receive Date:	10/27/1997
Completion Date:	11/18/1998
Site Contamination Information:	TPH, Metals
Media Affected:	Soils
Additional Info:	

Banks Environmental Data, Inc. - 1601 Rio Grande, Ste. 331 - Austin, TX 78701 - 800.531.5255 P - 512.478.1433 F
www.banksenvdata.com

MapID 118: ST IC - 810 Bagby Street

Map ID #118	**ST IC - State/Tribal Institutional Control**	**Source: TCEQ**
TCEQ VCP ID: 697	**Secondary ID: NA**	**Banks ID: 697**
Sam Houston Coliseum and Music Hall Complex		Rel. Loc.: 0.12 miles E
810 Bagby Street, Houston, TX		Elevation: 45.56 feet (+45.56)

Institutional Controls:	Nonresidential
Status:	Completed
Facility Type:	Coliseum/Music Hall
Acres:	7.000000
Applicant:	City of Houston
Receive Date:	2/13/1998
Completion Date:	2/12/1999
Site Contamination Information:	TPH, Metals
Media Affected:	Soils
Additional Info:	

Banks Environmental Data, Inc. - 1601 Rio Grande, Ste. 331 - Austin, TX 78701 - 800.531.5255 P - 512.478.1433 F
www.banksenvdata.com

MapID 159: ST IC - 2100 Bagby Street

Map ID #159	ST IC - State/Tribal Institutional Control	Source: TCEQ
TCEQ VCP ID: 539	Secondary ID: NA	Banks ID: 539
Bland Cadillac Multi-Tract Property		Rel. Loc.: 0.18 miles W
2100 Bagby Street, Houston, TX		Elevation: 46.88 feet (+46.88)

Institutional Controls:	PST - residential land use; deed record
Status:	Completed
Facility Type:	Car Dealership
Acres:	8.410500
Applicant:	Columbus Uptown, Inc.
Receive Date:	5/28/1997
Completion Date:	10/13/2005
Site Contamination Information:	Chlorinated Solvents
Media Affected:	Soils/Groundwater
Additional Info:	Remedy: Excavation

Banks Environmental Data, Inc. - 1601 Rio Grande, Ste. 331 - Austin, TX 78701 - 800.531.5255 P - 512.478.1433 F
www.banksenvdata.com

MapID 208: ST IC - 4200 & 4206 Fulton St

Map ID #208	**ST IC - State/Tribal Institutional Control**	**Source: TCEQ**
TCEQ VCP ID: 2319	**Secondary ID: NA**	**Banks ID: 2319**
North Route Corridor Parcel NR 281 282 at		Rel. Loc.: 0.24 miles E
4200 & 4206 Fulton St, Houston, TX 77009-2902		Elevation: 51.99 feet (+51.99)

Institutional Controls:	PST exposure assumption
Status:	Post Closure
Facility Type:	Public Transportation & Bus Light Rail
Acres:	
Applicant:	Metropolitan Transit Authority Harris County
Receive Date:	5/4/2010
Completion Date:	7/1/2016
Site Contamination Information:	VOCs, Heavy Metals, TPH
Media Affected:	Soil
Additional Info:	

Banks Environmental Data, Inc. - 1601 Rio Grande, Ste. 331 - Austin, TX 78701 - 800.531.5255 P - 512.478.1433 F
www.banksenvdata.com

MapID 215: ST IC - 1404 Leeland St

Map ID #215	**ST IC - State/Tribal Institutional Control**	**Source: TCEQ**
TCEQ VCP ID: 2639	**Secondary ID: NA**	**Banks ID: 2639**
Former Automobile Dealership		Rel. Loc.: 0.24 miles N
1404 Leeland St, Houston, TX 77002		Elevation: 45.63 feet (+45.63)

Institutional Controls:	MSD
Status:	Completed
Facility Type:	Fee Parking Lot
Acres:	1.434000
Applicant:	Camden Property Trust
Receive Date:	1/2/2014
Completion Date:	3/27/2015
Site Contamination Information:	VOCs, TPH
Media Affected:	Soil, Groundwater
Additional Info:	

End of ST IC Sites Section

Banks Environmental Data, Inc. - 1601 Rio Grande, Ste. 331 - Austin, TX 78701 - 800.531.5255 P - 512.478.1433 F
www.banksenvdata.com

MapID 11: VCP - 1400 and 1500 Blocks of Gray Street

VCP - State/Tribal Voluntary Cleanup

Map ID #11	**VCP - State/Tribal Voluntary Cleanup**	**Source: TCEQ**
VCP ID: 2368	**EPA Texas ID/Registration #: NA**	**Banks ID: VCP_002368**
Gray Street Property-City Block 436 & 437		Rel. Loc.: 0.03 miles W
1400 and 1500 Blocks of Gray Street, Houston, TX 77002		Elevation: 45.89 feet (+45.89)

Status:	Completed
Receive Date:	12/14/2010
Completion Date - Certificate Issued:	2/14/2012
Facility Type:	Commercial Land Development
Acres:	1.4348
Applicant:	Gray Street Development LLC
Institutional Controls:	
Site Contamination Information:	VOCs, Heavy Metals,TPH
Media Affected:	Soil/Groundwater
Owner Name:	Frank V Janicek
Owner Phone:	210-308-4325
Additional Information:	

Banks Environmental Data, Inc. - 1601 Rio Grande, Ste. 331 - Austin, TX 78701 - 800.531.5255 P - 512.478.1433 F
www.banksenvdata.com

MapID 31: VCP - 4410 North Freeway

Map ID #31	**VCP - State/Tribal Voluntary Cleanup**	**Source: TCEQ**
IOP ID: 775	**VCP ID: 0**	**Banks ID: IOP_000775**
Chick-fil-A Inc.Restaurant 2820		Rel. Loc.: 0.04 miles N
4410 North Freeway, Houston, TX 77022		Elevation: 58.1 feet (+58.1)

Status:	Investigation
Receive Date:	2/8/2011
Completion Date - Certificate Issued:	
Facility Type:	Commercial Industrial
Acres:	1.09
Applicant:	Chick-Fil-A Inc.
Institutional Controls:	
Site Contamination Information:	Heavey Metals
Media Affected:	Groundwater
Owner Name:	
Owner Phone:	
Additional Information:	

Banks Environmental Data, Inc. - 1601 Rio Grande, Ste. 331 - Austin, TX 78701 - 800.531.5255 P - 512.478.1433 F
www.banksenvdata.com

MapID 55: VCP - 3225 North Freeway

Map ID #55	VCP - State/Tribal Voluntary Cleanup	Source: TCEQ
VCP ID: 437	EPA Texas ID/Registration #: TXD988043675	Banks ID: VCP_000437
KAMS, Inc.		Rel. Loc.: 0.06 miles SW
3225 North Freeway, Houston, TX 77009		Elevation: 52.13 feet (+52.13)

Status:	Terminated
Receive Date:	1/21/1997
Completion Date - Certificate Issued:	12/30/1899
Facility Type:	Engine Rebuilding
Acres:	1.933
Applicant:	KAMS, Inc.
Institutional Controls:	
Site Contamination Information:	TPH, Metals
Media Affected:	Soils
Owner Name:	Ken Slataper
Owner Phone:	713-864-9999
Additional Information:	

Banks Environmental Data, Inc. - 1601 Rio Grande, Ste. 331 - Austin, TX 78701 - 800.531.5255 P - 512.478.1433 F
www.banksenvdata.com

MapID 55: VCP - 3225 North Freeway

Map ID #55	VCP - State/Tribal Voluntary Cleanup	Source: TCEQ
VCP ID: 1151	EPA Texas ID/Registration #: TXD988043675	Banks ID: VCP_001151
Precision Engine Rebuilders		Rel. Loc.: 0.06 miles SW
3225 North Freeway, Houston, TX 77009		Elevation: 52.13 feet (+52.13)

Status:	Completed
Receive Date:	2/28/2000
Completion Date - Certificate Issued:	5/31/2000
Facility Type:	Engine Rebuilding
Acres:	1.9
Applicant:	KAMS, Inc.
Institutional Controls:	Nonresidential
Site Contamination Information:	TPH
Media Affected:	Soils
Owner Name:	Ken Slataper
Owner Phone:	713-864-9999
Additional Information:	Remedy: Not Required

Banks Environmental Data, Inc. - 1601 Rio Grande, Ste. 331 - Austin, TX 78701 - 800.531.5255 P - 512.478.1433 F
www.banksenvdata.com

MapID 57: VCP - 9025 North Freeway

Map ID #57	**VCP - State/Tribal Voluntary Cleanup**	**Source: TCEQ**
IOP ID: 800	**VCP ID: 0**	**Banks ID: IOP_000800**
IHS Hotels Inc.		Rel. Loc.: 0.07 miles S
9025 North Freeway, Houston, TX 77037		Elevation: 82.62 feet (+82.62)

Status:	Completed
Receive Date:	10/4/2011
Completion Date - Certificate Issued:	6/18/2012
Facility Type:	Commercial Industrial
Acres:	2.05
Applicant:	IHS Hotels, Inc
Institutional Controls:	
Site Contamination Information:	Chlorinated Solvents
Media Affected:	Soil
Owner Name:	
Owner Phone:	
Additional Information:	

Banks Environmental Data, Inc. - 1601 Rio Grande, Ste. 331 - Austin, TX 78701 - 800.531.5255 P - 512.478.1433 F
www.banksenvdata.com

MapID 64: VCP - 3111 Eunice

Map ID #64	VCP - State/Tribal Voluntary Cleanup	Source: TCEQ
VCP ID: 1856	EPA Texas ID/Registration #: NA	Banks ID: VCP_001856
B & M Electrical Contractors, Inc.		Rel. Loc.: 0.06 miles S
3111 Eunice, Houston, TX 77009		Elevation: 48.24 feet (+48.24)

Status:	Completed
Receive Date:	8/25/2005
Completion Date - Certificate Issued:	10/30/2006
Facility Type:	Electrical Contractors
Acres:	0.2927
Applicant:	B & M Electrical Contractors, Inc.
Institutional Controls:	
Site Contamination Information:	VOCs, TPH
Media Affected:	Soils/Groundwater
Owner Name:	James Britton, Jr.
Owner Phone:	713-661-3259
Additional Information:	

Banks Environmental Data, Inc. - 1601 Rio Grande, Ste. 331 - Austin, TX 78701 - 800.531.5255 P - 512.478.1433 F
www.banksenvdata.com

MapID 87: VCP - 1111 West Gray Street

Map ID #87	**VCP - State/Tribal Voluntary Cleanup**	**Source: TCEQ**
VCP ID: 1419	**EPA Texas ID/Registration #: NA**	**Banks ID: VCP_001419**
Advantage BMW		Rel. Loc.: 0.03 miles SE
1111 West Gray Street, Houston, TX 77019-4132		Elevation: 45.64 feet (+45.64)

Status:	Completed
Receive Date:	12/10/2001
Completion Date - Certificate Issued:	8/29/2003
Facility Type:	Car Dealership Sales Service
Acres:	1.3
Applicant:	Diamante Properties, Ltd.
Institutional Controls:	
Site Contamination Information:	VOCs, PAHs
Media Affected:	Soils/Groundwater
Owner Name:	Mickey Altman
Owner Phone:	713-596-8006
Additional Information:	

Banks Environmental Data, Inc. - 1601 Rio Grande, Ste. 331 - Austin, TX 78701 - 800.531.5255 P - 512.478.1433 F
www.banksenvdata.com

MapID 90: VCP - 8711 North Freeway

Map ID #90	VCP - State/Tribal Voluntary Cleanup	Source: TCEQ
VCP ID: 2169	EPA Texas ID/Registration #: TXD067233155	Banks ID: VCP_002169
Archer Motor Sales		Rel. Loc.: 0.09 miles N
8711 North Freeway, Houston, TX 77037		Elevation: 84.46 feet (+84.46)

Status:	Investigation
Receive Date:	5/9/2008
Completion Date - Certificate Issued:	12/30/1899
Facility Type:	Empty Warehouse
Acres:	8.356
Applicant:	Sam's Real Estate Business Trust
Institutional Controls:	
Site Contamination Information:	VOCs, Metals, Chlorinated Solvents
Media Affected:	Soils/Groundwater
Owner Name:	Greg Tesoro
Owner Phone:	479-204-1167
Additional Information:	

Banks Environmental Data, Inc. - 1601 Rio Grande, Ste. 331 - Austin, TX 78701 - 800.531.5255 P - 512.478.1433 F
www.banksenvdata.com

MapID 97: VCP - NWC Elder and Dart

Map ID #97	**VCP - State/Tribal Voluntary Cleanup**	**Source: TCEQ**
VCP ID: 641	**EPA Texas ID/Registration #: NA**	**Banks ID: VCP_000641**
2.5 Acres Vacant Land/Parcel 93-1		Rel. Loc.: 0.1 miles W
NWC Elder and Dart, Houston, TX		Elevation: 35.91 feet (+35.91)

Status:	Completed
Receive Date:	10/27/1997
Completion Date - Certificate Issued:	11/18/1998
Facility Type:	Vacant Property
Acres:	2.5
Applicant:	Texas Medical Center
Institutional Controls:	Nonresidential
Site Contamination Information:	TPH, Metals
Media Affected:	Soils
Owner Name:	Shelby R. Rogers
Owner Phone:	713-791-8846
Additional Information:	

Banks Environmental Data, Inc. - 1601 Rio Grande, Ste. 331 - Austin, TX 78701 - 800.531.5255 P - 512.478.1433 F
www.banksenvdata.com

MapID 100: VCP - 10922 North Freeway

Map ID #100	**VCP - State/Tribal Voluntary Cleanup**	**Source: TCEQ**
VCP ID: 2535	**EPA Texas ID/Registration #: NA**	**Banks ID: VCP_002535**
North 45 Plaza		Rel. Loc.: 0.1 miles N
10922 North Freeway, Houston, TX 77037		Elevation: 85.09 feet (+85.09)

Status:	Investigation
Receive Date:	9/24/2012
Completion Date - Certificate Issued:	12/30/1899
Facility Type:	Retail Shopping Center
Acres:	0.4
Applicant:	CCG Houston I, LP
Institutional Controls:	
Site Contamination Information:	Chlorinated Solvents
Media Affected:	Soil, Groundwater
Owner Name:	Jeremy Fernandes
Owner Phone:	214-520-1511
Additional Information:	

Banks Environmental Data, Inc. - 1601 Rio Grande, Ste. 331 - Austin, TX 78701 - 800.531.5255 P - 512.478.1433 F
www.banksenvdata.com

MapID 107: VCP - 2200 Smith Street

Map ID #107	**VCP - State/Tribal Voluntary Cleanup**	**Source: TCEQ**
IOP ID: 195	**VCP ID: 0**	**Banks ID: IOP_000195**
Block 25 Hadley Franklin Edition - 2		Rel. Loc.: 0.18 miles SW
2200 Smith Street, Houston, TX 77006		Elevation: 46.71 feet (+46.71)

Status:	Completed
Receive Date:	10/18/2000
Completion Date - Certificate Issued:	1/26/2001
Facility Type:	Vacant Office Building
Acres:	1.34
Applicant:	ERSA Partners, Ltd.
Institutional Controls:	
Site Contamination Information:	TCE
Media Affected:	Groundwater
Owner Name:	
Owner Phone:	
Additional Information:	

Banks Environmental Data, Inc. - 1601 Rio Grande, Ste. 331 - Austin, TX 78701 - 800.531.5255 P - 512.478.1433 F
www.banksenvdata.com

MapID 107: VCP - 2200 Smith Street

Map ID #107	**VCP - State/Tribal Voluntary Cleanup**	**Source: TCEQ**
IOP ID: 271	**VCP ID: 0**	**Banks ID: IOP_000271**
Block 25 Hadley and Franklin Addition - 3		Rel. Loc.: 0.18 miles SW
2200 Smith Street, Houston, TX 77006		Elevation: 46.71 feet (+46.71)

Status:	Completed
Receive Date:	10/5/2001
Completion Date - Certificate Issued:	12/31/2001
Facility Type:	Undeveloped Property/Office
Acres:	1.3487
Applicant:	MRI Midtown, Ltd.
Institutional Controls:	
Site Contamination Information:	Chlorinated Solvents
Media Affected:	Groundwater
Owner Name:	
Owner Phone:	
Additional Information:	

Banks Environmental Data, Inc. - 1601 Rio Grande, Ste. 331 - Austin, TX 78701 - 800.531.5255 P - 512.478.1433 F
www.banksenvdata.com

MapID 108: VCP - NEC Sabine Street and Buffalo Bayou

Map ID #108	**VCP - State/Tribal Voluntary Cleanup**	**Source: TCEQ**
VCP ID: 1056	**EPA Texas ID/Registration #: NA**	**Banks ID: VCP_001056**
Sabine Tract		Rel. Loc.: 0.08 miles NW
NEC Sabine Street and Buffalo Bayou, Houston, TX 77007		Elevation: 18.42 feet (+18.42)

Status:	Completed
Receive Date:	9/22/1999
Completion Date - Certificate Issued:	2/24/2000
Facility Type:	Printing Operations
Acres:	2.953
Applicant:	Hanover R.S. LP
Institutional Controls:	
Site Contamination Information:	None
Media Affected:	NA
Owner Name:	Don Conduff
Owner Phone:	713-580-1145
Additional Information:	Remedy: Not Required

Banks Environmental Data, Inc. - 1601 Rio Grande, Ste. 331 - Austin, TX 78701 - 800.531.5255 P - 512.478.1433 F
www.banksenvdata.com

MapID 116: VCP - 401 FRANKLIN ST

Map ID #116	**VCP - State/Tribal Voluntary Cleanup**	**Source: TCEQ**
VCP ID: 2759	**EPA Texas ID/Registration #: TX0000275909**	**Banks ID: VCP_002759**
FORMER UNITED STATES POSTAL SERVICE PROPERTY		Rel. Loc.: 0.12 miles SE
401 FRANKLIN ST, HOUSTON, TX 77201		Elevation: 39.72 feet (+39.72)

Status:	Completed
Receive Date:	7/2/2015
Completion Date - Certificate Issued:	11/14/2016
Facility Type:	POST OFFICE
Acres:	15.9688
Applicant:	SAGE INTERESTS INC
Institutional Controls:	
Site Contamination Information:	HEAVY METALS
Media Affected:	SOIL
Owner Name:	FRANK M K LIU
Owner Phone:	713-961-3877
Additional Information:	

Banks Environmental Data, Inc. - 1601 Rio Grande, Ste. 331 - Austin, TX 78701 - 800.531.5255 P - 512.478.1433 F
www.banksenvdata.com

MapID 117: VCP - Pease,Jefferson,Milam and Travis Streets

Map ID #117	**VCP - State/Tribal Voluntary Cleanup**	**Source: TCEQ**
IOP ID: 684	**VCP ID: 0**	**Banks ID: IOP_000684**
Block 370		Rel. Loc.: 0.16 miles N
Pease,Jefferson,Milam and Travis Streets, Houston, TX 77002		Elevation: 46.77 feet (+46.77)

Status:	Terminated
Receive Date:	6/3/2008
Completion Date - Certificate Issued:	
Facility Type:	Vacant
Acres:	1.459
Applicant:	YMCA of Greater Houston Area
Institutional Controls:	
Site Contamination Information:	VOCs, TPH
Media Affected:	Groundwater
Owner Name:	
Owner Phone:	
Additional Information:	

Banks Environmental Data, Inc. - 1601 Rio Grande, Ste. 331 - Austin, TX 78701 - 800.531.5255 P - 512.478.1433 F
www.banksenvdata.com

MapID 117: VCP - 902 JEFFERSON ST

Map ID #117	**VCP - State/Tribal Voluntary Cleanup**	**Source: TCEQ**
VCP ID: 2774	**EPA Texas ID/Registration #: NA**	**Banks ID: VCP_002774**
BLOCK 387 SITE		Rel. Loc.: 0.12 miles N
902 JEFFERSON ST, HOUSTON, TX 77002		Elevation: 45.67 feet (+45.67)

Status:	Rejected
Receive Date:	9/4/2015
Completion Date - Certificate Issued:	12/30/1899
Facility Type:	DEVELOPED PARKING LOT
Acres:	1.47
Applicant:	FF REALTY II LLC
Institutional Controls:	
Site Contamination Information:	HEAVY METALS
Media Affected:	SOIL, GROUNDWATER
Owner Name:	LARRY LEE
Owner Phone:	214-574-1500
Additional Information:	

Banks Environmental Data, Inc. - 1601 Rio Grande, Ste. 331 - Austin, TX 78701 - 800.531.5255 P - 512.478.1433 F
www.banksenvdata.com

MapID 118: VCP - 810 Bagby Street

Map ID #118	**VCP - State/Tribal Voluntary Cleanup**	**Source: TCEQ**
VCP ID: 697	**EPA Texas ID/Registration #: NA**	**Banks ID: VCP_000697**
Sam Houston Coliseum and Music Hall Complex		Rel. Loc.: 0.12 miles E
810 Bagby Street, Houston, TX		Elevation: 45.56 feet (+45.56)

Status:	Completed
Receive Date:	2/13/1998
Completion Date - Certificate Issued:	2/12/1999
Facility Type:	Coliseum/Music Hall
Acres:	7
Applicant:	City of Houston
Institutional Controls:	Nonresidential
Site Contamination Information:	TPH, Metals
Media Affected:	Soils
Owner Name:	Jerry T. Dinkins
Owner Phone:	713-247-1350
Additional Information:	

Banks Environmental Data, Inc. - 1601 Rio Grande, Ste. 331 - Austin, TX 78701 - 800.531.5255 P - 512.478.1433 F
www.banksenvdata.com

MapID 123: VCP - 1900 Baldwin Street

Map ID #123	**VCP - State/Tribal Voluntary Cleanup**	**Source: TCEQ**
VCP ID: 1342	**EPA Texas ID/Registration #: NA**	**Banks ID: VCP_001342**
Bland Cadillac Parking and Fueling Facility		Rel. Loc.: 0.13 miles SW
1900 Baldwin Street, Houston, TX 77002		Elevation: 48.44 feet (+48.44)

Status:	Completed
Receive Date:	4/13/2001
Completion Date - Certificate Issued:	3/13/2002
Facility Type:	Parking and Fueling Facility
Acres:	60.235
Applicant:	Bagby Apartments, LLC
Institutional Controls:	
Site Contamination Information:	VOCs, TPH
Media Affected:	Soils/Groundwater
Owner Name:	Jeffry Dobbs Cockerell
Owner Phone:	713-354-2558
Additional Information:	

Banks Environmental Data, Inc. - 1601 Rio Grande, Ste. 331 - Austin, TX 78701 - 800.531.5255 P - 512.478.1433 F
www.banksenvdata.com

MapID 156: VCP - 11655 North Freeway

Map ID #156	**VCP - State/Tribal Voluntary Cleanup**	**Source: TCEQ**
VCP ID: 1795	**EPA Texas ID/Registration #: TXD096614722**	**Banks ID: VCP_001795**
Greenspoint Dodge		Rel. Loc.: 0.18 miles NW
11655 North Freeway, Houston, TX 77038		Elevation: 86.27 feet (+86.27)

Status:	Trans/CAS
Receive Date:	2/14/2005
Completion Date - Certificate Issued:	12/30/1899
Facility Type:	Car Dealership
Acres:	5.669
Applicant:	Greenspoint Dodge of Houston, Inc.
Institutional Controls:	
Site Contamination Information:	Chlorinated Solvents
Media Affected:	Groundwater
Owner Name:	Jack Apple
Owner Phone:	713-822-6647
Additional Information:	

Banks Environmental Data, Inc. - 1601 Rio Grande, Ste. 331 - Austin, TX 78701 - 800.531.5255 P - 512.478.1433 F
www.banksenvdata.com

MapID 159: VCP - 2100 Bagby Street

Map ID #159	**VCP - State/Tribal Voluntary Cleanup**	**Source: TCEQ**
VCP ID: 539	**EPA Texas ID/Registration #: NA**	**Banks ID: VCP_000539**
Bland Cadillac Multi-Tract Property		Rel. Loc.: 0.18 miles W
2100 Bagby Street, Houston, TX		Elevation: 46.88 feet (+46.88)

Status:	Completed
Receive Date:	5/28/1997
Completion Date - Certificate Issued:	10/13/2005
Facility Type:	Car Dealership
Acres:	8.4105
Applicant:	Columbus Uptown, Inc.
Institutional Controls:	PST - residential land use; deed record
Site Contamination Information:	Chlorinated Solvents
Media Affected:	Soils/Groundwater
Owner Name:	Richard Reupke
Owner Phone:	972-770-5154
Additional Information:	Remedy: Excavation

Banks Environmental Data, Inc. - 1601 Rio Grande, Ste. 331 - Austin, TX 78701 - 800.531.5255 P - 512.478.1433 F
www.banksenvdata.com

MapID 159: VCP - 2200 Bagby Street

Map ID #159	VCP - State/Tribal Voluntary Cleanup	Source: TCEQ
IOP ID: 7	VCP ID: 539	Banks ID: IOP_000007
Bland Cadillac Tract A Property		Rel. Loc.: 0.23 miles W
2200 Bagby Street, Houston, TX		Elevation: 47.59 feet (+47.59)

Status:	Completed
Receive Date:	12/16/1997
Completion Date - Certificate Issued:	9/11/1998
Facility Type:	Paved Parking Lot
Acres:	0.7174
Applicant:	Post Uptown, L.L.C.
Institutional Controls:	
Site Contamination Information:	Arsenic
Media Affected:	Groundwater
Owner Name:	
Owner Phone:	
Additional Information:	

Banks Environmental Data, Inc. - 1601 Rio Grande, Ste. 331 - Austin, TX 78701 - 800.531.5255 P - 512.478.1433 F
www.banksenvdata.com

MapID 168: VCP - 277 W GRAY ST

Map ID #168	**VCP - State/Tribal Voluntary Cleanup**	**Source: TCEQ**
VCP ID: 2799	**EPA Texas ID/Registration #: NA**	**Banks ID: VCP_002799**
277 WEST GRAY PROPERTY		Rel. Loc.: 0.22 miles W
277 W GRAY ST, HOUSTON, TX 77019		Elevation: 49.31 feet (+49.31)

Status:	Investigation
Receive Date:	1/12/2016
Completion Date - Certificate Issued:	12/30/1899
Facility Type:	VACANT HEALTH CARE CENTER
Acres:	1.045
Applicant:	ALTA WEST GRAY LLC
Institutional Controls:	
Site Contamination Information:	VOCS, TPH
Media Affected:	GROUNDWATER
Owner Name:	BART BARRETT
Owner Phone:	713-904-2681
Additional Information:	

Banks Environmental Data, Inc. - 1601 Rio Grande, Ste. 331 - Austin, TX 78701 - 800.531.5255 P - 512.478.1433 F
www.banksenvdata.com

MapID 181: VCP - 2116 MCGOWEN ST

Map ID #181	**VCP - State/Tribal Voluntary Cleanup**	**Source: TCEQ**
VCP ID: 2803	**EPA Texas ID/Registration #: NA**	**Banks ID: VCP_002803**
ADMIRAL LINEN PLANT 2		Rel. Loc.: 0.21 miles S
2116 MCGOWEN ST, HOUSTON, TX 77004		Elevation: 42.17 feet (+42.17)

Status:	Investigation
Receive Date:	2/18/2016
Completion Date - Certificate Issued:	12/30/1899
Facility Type:	INDUSTRIAL LAUNDRY
Acres:	1.7
Applicant:	ADMIRAL LINEN AND UNIFORM SERVICE INC
Institutional Controls:	
Site Contamination Information:	VOCS, CHLORINATED SOLVENTS
Media Affected:	SOIL, GROUNDWATER
Owner Name:	JIM KEARNS
Owner Phone:	801-328-8831
Additional Information:	

Banks Environmental Data, Inc. - 1601 Rio Grande, Ste. 331 - Austin, TX 78701 - 800.531.5255 P - 512.478.1433 F
www.banksenvdata.com

MapID 186: VCP - 1714&1716 N Memorial Way &1708 State St

Map ID #186	**VCP - State/Tribal Voluntary Cleanup**	**Source: TCEQ**
VCP ID: 2427	**EPA Texas ID/Registration #: NA**	**Banks ID: VCP_002427**
Professional Service Industries Property		Rel. Loc.: 0.21 miles NW
1714&1716 N Memorial Way &1708 State St, Houston, TX 77007		Elevation: 43.78 feet (+43.78)

Status:	Investigation
Receive Date:	7/6/2011
Completion Date - Certificate Issued:	12/30/1899
Facility Type:	Geotechnical Consuslting
Acres:	0.906
Applicant:	Houston Police Federal Credit Union
Institutional Controls:	
Site Contamination Information:	VOCs, Chlorinated Solvents
Media Affected:	Soil, Groundwater
Owner Name:	Ayn K Talley
Owner Phone:	713-986-0200
Additional Information:	

Banks Environmental Data, Inc. - 1601 Rio Grande, Ste. 331 - Austin, TX 78701 - 800.531.5255 P - 512.478.1433 F
www.banksenvdata.com

MapID 201: VCP - 1111 Bagby Street

Map ID #201	**VCP - State/Tribal Voluntary Cleanup**	**Source: TCEQ**
IOP ID: 421	**VCP ID: 0**	**Banks ID: IOP_000421**
Chevron Texaco Heritage Plaza		Rel. Loc.: 0.23 miles E
1111 Bagby Street, Houston, TX 77002-2551		Elevation: 48.57 feet (+48.57)

Status:	Withdrawal
Receive Date:	3/23/2004
Completion Date - Certificate Issued:	
Facility Type:	Office Building Complex
Acres:	1.44
Applicant:	ING Clarion Realty Services
Institutional Controls:	
Site Contamination Information:	VOCs, Chlorinated Solvents, TPH
Media Affected:	Soils/Groundwater
Owner Name:	
Owner Phone:	
Additional Information:	

Banks Environmental Data, Inc. - 1601 Rio Grande, Ste. 331 - Austin, TX 78701 - 800.531.5255 P - 512.478.1433 F
www.banksenvdata.com

MapID 201: VCP - 400 Dallas Avenue

Map ID #201	**VCP - State/Tribal Voluntary Cleanup**	**Source: TCEQ**
VCP ID: 603	**EPA Texas ID/Registration #: NA**	**Banks ID: VCP_000603**
DoubleTree Hotel - Dallas Avenue		Rel. Loc.: 0.21 miles E
400 Dallas Avenue, Houston, TX		Elevation: 48.76 feet (+48.76)

Status:	Completed
Receive Date:	9/3/1997
Completion Date - Certificate Issued:	9/25/2008
Facility Type:	Dry Cleaners
Acres:	1.5
Applicant:	Hilton Hotels Corporation
Institutional Controls:	
Site Contamination Information:	Chlorinated Solvents
Media Affected:	Soils/Groundwater
Owner Name:	John Walters
Owner Phone:	512-301-4997
Additional Information:	Remedy: Natural Attenuation Demonstration

Banks Environmental Data, Inc. - 1601 Rio Grande, Ste. 331 - Austin, TX 78701 - 800.531.5255 P - 512.478.1433 F
www.banksenvdata.com

MapID 202: VCP - 2218 Brazos Street

Map ID #202	VCP - State/Tribal Voluntary Cleanup	Source: TCEQ
IOP ID: 348	VCP ID: 0	Banks ID: IOP_000348
2218 Brazos Street Property		Rel. Loc.: 0.2 miles SW
2218 Brazos Street, Houston, TX 77002-8606		Elevation: 47.51 feet (+47.51)

Status:	Completed
Receive Date:	3/4/2003
Completion Date - Certificate Issued:	5/2/2003
Facility Type:	Office Building
Acres:	0.158
Applicant:	Post Uptown, LLC
Institutional Controls:	
Site Contamination Information:	Metals
Media Affected:	Soils
Owner Name:	
Owner Phone:	
Additional Information:	

Banks Environmental Data, Inc. - 1601 Rio Grande, Ste. 331 - Austin, TX 78701 - 800.531.5255 P - 512.478.1433 F
www.banksenvdata.com

MapID 202: VCP - 2410 Smith Street

Map ID #202	VCP - State/Tribal Voluntary Cleanup	Source: TCEQ
IOP ID: 141	VCP ID: 0	Banks ID: IOP_000141
Block 25, Hadley Franklin Edition - 1		Rel. Loc.: 0.3 miles SW
2410 Smith Street, Houston, TX 77006		Elevation: 47.7 feet (+47.7)

Status:	Completed
Receive Date:	9/28/1999
Completion Date - Certificate Issued:	6/21/2000
Facility Type:	Office/Communications Tower
Acres:	1.34
Applicant:	John A. and Karen L. Rydman
Institutional Controls:	
Site Contamination Information:	TCE
Media Affected:	Groundwater
Owner Name:	
Owner Phone:	
Additional Information:	

Banks Environmental Data, Inc. - 1601 Rio Grande, Ste. 331 - Austin, TX 78701 - 800.531.5255 P - 512.478.1433 F
www.banksenvdata.com

MapID 202: VCP - 2218 Brazos Street

Map ID #202	VCP - State/Tribal Voluntary Cleanup	Source: TCEQ
IOP ID: 149	VCP ID: 0	Banks ID: IOP_000149
2218 Brazos Street Property (IOP No. 348)		Rel. Loc.: 0.2 miles SW
2218 Brazos Street, Houston, TX 77002		Elevation: 47.51 feet (+47.51)

Status:	Completed
Receive Date:	11/18/1999
Completion Date - Certificate Issued:	12/22/1999
Facility Type:	Office Building
Acres:	0.158
Applicant:	Ann Forbes
Institutional Controls:	
Site Contamination Information:	Arsenic
Media Affected:	Soils
Owner Name:	
Owner Phone:	
Additional Information:	

Banks Environmental Data, Inc. - 1601 Rio Grande, Ste. 331 - Austin, TX 78701 - 800.531.5255 P - 512.478.1433 F
www.banksenvdata.com

MapID 208: VCP - 4200 & 4206 Fulton St

Map ID #208	**VCP - State/Tribal Voluntary Cleanup**	**Source: TCEQ**
VCP ID: 2319	**EPA Texas ID/Registration #: NA**	**Banks ID: VCP_002319**
North Route Corridor Parcel NR 281 282 at		Rel. Loc.: 0.24 miles E
4200 & 4206 Fulton St, Houston, TX 77009-2902		Elevation: 51.99 feet (+51.99)

Status:	Post Closure
Receive Date:	5/4/2010
Completion Date - Certificate Issued:	7/1/2016
Facility Type:	Public Transportation & Bus Light Rail
Acres:	
Applicant:	Metropolitan Transit Authority Harris County
Institutional Controls:	PST exposure assumption
Site Contamination Information:	VOCs, Heavy Metals, TPH
Media Affected:	Soil
Owner Name:	Darrell Burtner
Owner Phone:	713-739-4000
Additional Information:	

Banks Environmental Data, Inc. - 1601 Rio Grande, Ste. 331 - Austin, TX 78701 - 800.531.5255 P - 512.478.1433 F
www.banksenvdata.com

MapID 214: VCP - 1370 East 40th Street

Map ID #214	VCP - State/Tribal Voluntary Cleanup	Source: TCEQ
VCP ID: 1387	EPA Texas ID/Registration #: NA	Banks ID: VCP_001387
Insulation Investors, Inc.		Rel. Loc.: 0.24 miles W
1370 East 40th Street, Houston, TX 77022		Elevation: 56.38 feet (+56.38)

Status:	Investigation
Receive Date:	9/10/2001
Completion Date - Certificate Issued:	12/30/1899
Facility Type:	Insulation Manufacturing
Acres:	7.2946
Applicant:	Brookhill Corporation
Institutional Controls:	
Site Contamination Information:	VOCs. Chlorinated Solvents
Media Affected:	Soils/Groundwater
Owner Name:	Michael J. Hong
Owner Phone:	310-314-2400
Additional Information:	

MapID 215: VCP - 1404 Leeland St

Map ID #215	**VCP - State/Tribal Voluntary Cleanup**	**Source: TCEQ**
VCP ID: 2639	**EPA Texas ID/Registration #: TXD981908957**	**Banks ID: VCP_002639**
Former Automobile Dealership		Rel. Loc.: 0.24 miles N
1404 Leeland St, Houston, TX 77002		Elevation: 45.63 feet (+45.63)

Status:	Completed
Receive Date:	1/2/2014
Completion Date - Certificate Issued:	3/27/2015
Facility Type:	Fee Parking Lot
Acres:	1.434
Applicant:	Camden Property Trust
Institutional Controls:	MSD
Site Contamination Information:	VOCs, TPH
Media Affected:	Soil, Groundwater
Owner Name:	Todd Triggs
Owner Phone:	713-354-2614
Additional Information:	

Banks Environmental Data, Inc. - 1601 Rio Grande, Ste. 331 - Austin, TX 78701 - 800.531.5255 P - 512.478.1433 F
www.banksenvdata.com

MapID 229: VCP - 1402 Crockett

Map ID #229	VCP - State/Tribal Voluntary Cleanup	Source: TCEQ
IOP ID: 533	VCP ID: 0	Banks ID: IOP_000533
1402 Crockett		Rel. Loc.: 0.21 miles W
1402 Crockett, Houston, TX 77007		Elevation: 42.68 feet (+42.68)

Status:	Completed
Receive Date:	2/2/2006
Completion Date - Certificate Issued:	7/26/2006
Facility Type:	Undeveloped Property
Acres:	0.344
Applicant:	Prime Texas Investments, Inc.
Institutional Controls:	
Site Contamination Information:	VOCs, TPH
Media Affected:	Soils/Groundwater
Owner Name:	
Owner Phone:	
Additional Information:	

Banks Environmental Data, Inc. - 1601 Rio Grande, Ste. 331 - Austin, TX 78701 - 800.531.5255 P - 512.478.1433 F
www.banksenvdata.com

MapID 229: VCP - 1819 Houston Avenue

Map ID #229	**VCP - State/Tribal Voluntary Cleanup**	**Source: TCEQ**
IOP ID: 353	**VCP ID: 0**	**Banks ID: IOP_000353**
North Houston Avenue Vacant Lot		Rel. Loc.: 0.28 miles W
1819 Houston Avenue, Houston, TX 77007-4141		Elevation: 47.09 feet (+47.09)

Status:	Withdrawal
Receive Date:	4/11/2003
Completion Date - Certificate Issued:	
Facility Type:	Vacant Property
Acres:	0.833
Applicant:	Zapar Mohammed
Institutional Controls:	
Site Contamination Information:	VOCs, TPH
Media Affected:	Groundwater
Owner Name:	
Owner Phone:	
Additional Information:	

Banks Environmental Data, Inc. - 1601 Rio Grande, Ste. 331 - Austin, TX 78701 - 800.531.5255 P - 512.478.1433 F
www.banksenvdata.com

MapID 233: VCP - 2712 St. Emanuel

Map ID #233	**VCP - State/Tribal Voluntary Cleanup**	**Source: TCEQ**
IOP ID: 514	**VCP ID: 0**	**Banks ID: IOP_000514**
Chartres Corporation (Closed)		Rel. Loc.: 0.26 miles SW
2712 St. Emanuel, Houston, TX 77004		Elevation: 43.45 feet (+43.45)

Status:	Completed
Receive Date:	10/12/2005
Completion Date - Certificate Issued:	1/9/2005
Facility Type:	Sign Company
Acres:	0.5
Applicant:	2611 Chartres Corporation
Institutional Controls:	
Site Contamination Information:	Chlorinated Solvents
Media Affected:	Groundwater
Owner Name:	
Owner Phone:	
Additional Information:	

Banks Environmental Data, Inc. - 1601 Rio Grande, Ste. 331 - Austin, TX 78701 - 800.531.5255 P - 512.478.1433 F
www.banksenvdata.com

MapID 233: VCP - 2712 Saint Emanuel

Map ID #233	VCP - State/Tribal Voluntary Cleanup	Source: TCEQ
IOP ID: 550	VCP ID: 0	Banks ID: IOP_000550
Chartres Corporation		Rel. Loc.: 0.26 miles SW
2712 Saint Emanuel, Houston, TX 77004		Elevation: 43.45 feet (+43.45)

Status:	Completed
Receive Date:	4/13/2006
Completion Date - Certificate Issued:	1/13/2006
Facility Type:	Vacant Commercial Warehouse
Acres:	0.5
Applicant:	Avishai Ron Trustee
Institutional Controls:	
Site Contamination Information:	Chlorinated Solvents
Media Affected:	Groundwater
Owner Name:	
Owner Phone:	
Additional Information:	

Banks Environmental Data, Inc. - 1601 Rio Grande, Ste. 331 - Austin, TX 78701 - 800.531.5255 P - 512.478.1433 F
www.banksenvdata.com

MapID 234: VCP - 404 Washington Street

Map ID #234	VCP - State/Tribal Voluntary Cleanup	Source: TCEQ
VCP ID: 696	EPA Texas ID/Registration #: NA	Banks ID: VCP_000696
Henke Ice Storage Company		Rel. Loc.: 0.26 miles E
404 Washington Street, Houston, TX		Elevation: 35.15 feet (+35.15)

Status:	Completed
Receive Date:	2/10/1998
Completion Date - Certificate Issued:	1/26/1999
Facility Type:	Ice Manufacturing/Storage
Acres:	1.225
Applicant:	John T. Hannah
Institutional Controls:	
Site Contamination Information:	Solvents, gasoline
Media Affected:	
Owner Name:	John T. Hannah
Owner Phone:	713-961-4904
Additional Information:	

Banks Environmental Data, Inc. - 1601 Rio Grande, Ste. 331 - Austin, TX 78701 - 800.531.5255 P - 512.478.1433 F
www.banksenvdata.com

MapID 237: VCP - 4812 and 4822 Fulton Street

Map ID #237	**VCP - State/Tribal Voluntary Cleanup**	**Source: TCEQ**
VCP ID: 2227	**EPA Texas ID/Registration #: NA**	**Banks ID: VCP_002227**
North Route Corridor - Parcels 333 & 334		Rel. Loc.: 0.26 miles NE
4812 and 4822 Fulton Street, Houston, TX 77009		Elevation: 55.48 feet (+55.48)

Status:	Completed
Receive Date:	10/6/2008
Completion Date - Certificate Issued:	12/30/1899
Facility Type:	Commercial building and parking
Acres:	0.463
Applicant:	Metropolitan Transit Authority Harris County
Institutional Controls:	
Site Contamination Information:	Heavy Metals
Media Affected:	Soil
Owner Name:	Darrell Burtner
Owner Phone:	713-739-6016
Additional Information:	

Banks Environmental Data, Inc. - 1601 Rio Grande, Ste. 331 - Austin, TX 78701 - 800.531.5255 P - 512.478.1433 F
www.banksenvdata.com

MapID 244: VCP - Prairie/Milam/Preston/Travis Streets

Map ID #244	**VCP - State/Tribal Voluntary Cleanup**	**Source: TCEQ**
VCP ID: 1050	**EPA Texas ID/Registration #: NA**	**Banks ID: VCP_001050**
City of Houston, Block 43		Rel. Loc.: 0.36 miles SE
Prairie/Milam/Preston/Travis Streets, Houston, TX 77002		Elevation: 48.67 feet (+48.67)

Status:	Completed
Receive Date:	9/16/1999
Completion Date - Certificate Issued:	11/22/1999
Facility Type:	Parking Lot
Acres:	1.47
Applicant:	Linbeck Construction Corporation
Institutional Controls:	
Site Contamination Information:	Petroleum Hydrocarbons
Media Affected:	Soils
Owner Name:	Eugene Lee
Owner Phone:	713-966-5878
Additional Information:	Remedy: Not Required

Banks Environmental Data, Inc. - 1601 Rio Grande, Ste. 331 - Austin, TX 78701 - 800.531.5255 P - 512.478.1433 F
www.banksenvdata.com

MapID 244: VCP - Prairie, Preston, Milam, Travis Streets

Map ID #244	**VCP - State/Tribal Voluntary Cleanup**	**Source: TCEQ**
VCP ID: 468	**EPA Texas ID/Registration #: NA**	**Banks ID: VCP_000468**
City of Houston, City Block 43		Rel. Loc.: 0.36 miles SE
Prairie, Preston, Milam, Travis Streets, Houston, TX		Elevation: 48.67 feet (+48.67)

Status:	Terminated
Receive Date:	2/18/1997
Completion Date - Certificate Issued:	12/30/1899
Facility Type:	Parking Lot
Acres:	0.66
Applicant:	Northwind Houston, L.P.
Institutional Controls:	
Site Contamination Information:	TPH
Media Affected:	Soils/Groundwater
Owner Name:	Mark Widaski
Owner Phone:	713-207-6900
Additional Information:	

Banks Environmental Data, Inc. - 1601 Rio Grande, Ste. 331 - Austin, TX 78701 - 800.531.5255 P - 512.478.1433 F
www.banksenvdata.com

MapID 254: VCP - 315 North Main

Map ID #254	**VCP - State/Tribal Voluntary Cleanup**	**Source: TCEQ**
VCP ID: 2133	**EPA Texas ID/Registration #: NA**	**Banks ID: VCP_002133**
Wellington Fisher Site		Rel. Loc.: 0.32 miles E
315 North Main, Houston, TX 77002		Elevation: 34.46 feet (+34.46)

Status:	Completed
Receive Date:	1/11/2008
Completion Date - Certificate Issued:	11/24/2009
Facility Type:	Vacant Property
Acres:	30
Applicant:	Wellington - Fisher
Institutional Controls:	No GW use
Site Contamination Information:	Metals
Media Affected:	Soils/Groundwater
Owner Name:	Rocky Stevens
Owner Phone:	713-621-2800
Additional Information:	

Banks Environmental Data, Inc. - 1601 Rio Grande, Ste. 331 - Austin, TX 78701 - 800.531.5255 P - 512.478.1433 F
www.banksenvdata.com

MapID 255: VCP - 2350 Bagby Street

Map ID #255	VCP - State/Tribal Voluntary Cleanup	Source: TCEQ
VCP ID: 1085	EPA Texas ID/Registration #: NA	Banks ID: VCP_001085
Jefferson Midtown Apartments		Rel. Loc.: 0.3 miles SW
2350 Bagby Street, Houston, TX 77006		Elevation: 49.64 feet (+49.64)

Status:	Completed
Receive Date:	11/23/1999
Completion Date - Certificate Issued:	5/7/2003
Facility Type:	Vacant Land
Acres:	1.15
Applicant:	AMLI Residential
Institutional Controls:	
Site Contamination Information:	BTEX, TPH
Media Affected:	Soils/Groundwater
Owner Name:	Mark Alfieri
Owner Phone:	972-960-1500
Additional Information:	

Banks Environmental Data, Inc. - 1601 Rio Grande, Ste. 331 - Austin, TX 78701 - 800.531.5255 P - 512.478.1433 F
www.banksenvdata.com

MapID 257: VCP - 905 Trinity

Map ID #257	VCP - State/Tribal Voluntary Cleanup	Source: TCEQ
VCP ID: 2619	EPA Texas ID/Registration #: NA	Banks ID: VCP_002619
Former Shudde Hat Company		Rel. Loc.: 0.33 miles N
905 Trinity, Houston, TX 77007		Elevation: 49.52 feet (+49.52)

Status:	Investigation
Receive Date:	10/14/2013
Completion Date - Certificate Issued:	12/30/1899
Facility Type:	Hat manufacturer and seller
Acres:	0.2295
Applicant:	Shudde Bros Inc
Institutional Controls:	
Site Contamination Information:	VOCs, Chlorinated Solvents
Media Affected:	Soil, Groundwater
Owner Name:	Neal Shudde
Owner Phone:	281-375-2214
Additional Information:	

Banks Environmental Data, Inc. - 1601 Rio Grande, Ste. 331 - Austin, TX 78701 - 800.531.5255 P - 512.478.1433 F
www.banksenvdata.com

MapID 258: VCP - 2519 Main St

Map ID #258	**VCP - State/Tribal Voluntary Cleanup**	**Source: TCEQ**
VCP ID: 2572	**EPA Texas ID/Registration #: NA**	**Banks ID: VCP_002572**
Surface Parking Lot		Rel. Loc.: 0.31 miles SW
2519 Main St, Houston, TX 77002		Elevation: 45.78 feet (+45.78)

Status:	Completed
Receive Date:	2/25/2013
Completion Date - Certificate Issued:	12/30/1899
Facility Type:	Fee Parking Lot/ Former Gas Station and Dry Cleaners
Acres:	0.56
Applicant:	Houston Endowment Inc
Institutional Controls:	
Site Contamination Information:	VOCs, SVOCs, TPH
Media Affected:	Soil, Groundwater
Owner Name:	Sheryl Johns
Owner Phone:	713-238-8120
Additional Information:	

Banks Environmental Data, Inc. - 1601 Rio Grande, Ste. 331 - Austin, TX 78701 - 800.531.5255 P - 512.478.1433 F
www.banksenvdata.com

MapID 258: VCP - 2520 MAIN ST

Map ID #258	VCP - State/Tribal Voluntary Cleanup	Source: TCEQ
VCP ID: 2775	EPA Texas ID/Registration #: NA	Banks ID: VCP_002775
STEWART CADDILLAC		Rel. Loc.: 0.33 miles SW
2520 MAIN ST, HOUSTON, TX 77002		Elevation: 45.24 feet (+45.24)

Status:	Completed
Receive Date:	9/18/2015
Completion Date - Certificate Issued:	1/24/2017
Facility Type:	AUTO SALES
Acres:	2.9
Applicant:	STEWART CADILLAC LP
Institutional Controls:	PST
Site Contamination Information:	VOCS, TPH
Media Affected:	SOIL, GROUNDWATER
Owner Name:	KARL LUNDQUIST
Owner Phone:	303-803-5455
Additional Information:	

Banks Environmental Data, Inc. - 1601 Rio Grande, Ste. 331 - Austin, TX 78701 - 800.531.5255 P - 512.478.1433 F
www.banksenvdata.com

MapID 260: VCP - 2460 Louisiana Street

Map ID #260	**VCP - State/Tribal Voluntary Cleanup**	**Source: TCEQ**
VCP ID: 682	**EPA Texas ID/Registration #: NA**	**Banks ID: VCP_000682**
Shepherd Laundry		Rel. Loc.: 0.34 miles SW
2460 Louisiana Street, Houston, TX		Elevation: 48.45 feet (+48.45)

Status:	Completed
Receive Date:	1/28/1998
Completion Date - Certificate Issued:	6/26/2001
Facility Type:	Dry Cleaners/Laundry Service
Acres:	1.598
Applicant:	Blalock Realty Company
Institutional Controls:	Nonresidential
Site Contamination Information:	Hydrocarbons
Media Affected:	Soil/Groundwater
Owner Name:	Doug Mulvaney
Owner Phone:	713-464-6944
Additional Information:	

Banks Environmental Data, Inc. - 1601 Rio Grande, Ste. 331 - Austin, TX 78701 - 800.531.5255 P - 512.478.1433 F
www.banksenvdata.com

MapID 262: VCP - 1216 Houston Avenue

Map ID #262	VCP - State/Tribal Voluntary Cleanup	Source: TCEQ
VCP ID: 1967	EPA Texas ID/Registration #: NA	Banks ID: VCP_001967

Triple D Uniform Supply — Rel. Loc.: 0.37 miles W

1216 Houston Avenue, Houston, TX 77007-6234 — Elevation: 43.87 feet (+43.87)

Status:	Completed
Receive Date:	8/30/2006
Completion Date - Certificate Issued:	5/29/2015
Facility Type:	Commercial Uniform Rental
Acres:	1.126
Applicant:	1216 Houston Ave., Ltd.
Institutional Controls:	MSD
Site Contamination Information:	VOCs, Chlorinated Solvents, TPH
Media Affected:	Groundwater
Owner Name:	Irene Cruden
Owner Phone:	713-961-3877
Additional Information:	

Banks Environmental Data, Inc. - 1601 Rio Grande, Ste. 331 - Austin, TX 78701 - 800.531.5255 P - 512.478.1433 F
www.banksenvdata.com

MapID 262: VCP - 1302 HOUSTON AVE

Map ID #262	**VCP - State/Tribal Voluntary Cleanup**	**Source: TCEQ**
VCP ID: 2716	**EPA Texas ID/Registration #: NA**	**Banks ID: VCP_002716**
MONTALBANO TIRE CO INC		Rel. Loc.: 0.34 miles W
1302 HOUSTON AVE, HOUSTON, TX		Elevation: 43.83 feet (+43.83)

Status:	Completed
Receive Date:	12/16/2014
Completion Date - Certificate Issued:	6/2/2016
Facility Type:	AUTO TIRE REPAIR
Acres:	0.574
Applicant:	MONTALBANO TIRE CO INC
Institutional Controls:	PST
Site Contamination Information:	VOCS
Media Affected:	SOIL, GROUNDWATER
Owner Name:	ANTHONY MONTALBANO
Owner Phone:	713-705-1539
Additional Information:	

Banks Environmental Data, Inc. - 1601 Rio Grande, Ste. 331 - Austin, TX 78701 - 800.531.5255 P - 512.478.1433 F
www.banksenvdata.com

MapID 263: VCP - 3822 and 3824 Fulton Street

Map ID #263	**VCP - State/Tribal Voluntary Cleanup**	**Source: TCEQ**
VCP ID: 2219	**EPA Texas ID/Registration #: NA**	**Banks ID: VCP_002219**
North Route Corridor - Parcels 250 & 251		Rel. Loc.: 0.36 miles SE
3822 and 3824 Fulton Street, Houston, TX 77009		Elevation: 48.79 feet (+48.79)

Status:	Investigation
Receive Date:	9/10/2008
Completion Date - Certificate Issued:	12/30/1899
Facility Type:	Granite Workshop/Car Wash
Acres:	0.351
Applicant:	Metropolitan Transit Authority Harris County
Institutional Controls:	
Site Contamination Information:	VOC's, Heavy Metals
Media Affected:	Soils
Owner Name:	Darrell Burtner
Owner Phone:	713-739-6016
Additional Information:	

Banks Environmental Data, Inc. - 1601 Rio Grande, Ste. 331 - Austin, TX 78701 - 800.531.5255 P - 512.478.1433 F
www.banksenvdata.com

MapID 265: VCP - NEC of Aldine Benders Rd and Greenspoint

Map ID #265	**VCP - State/Tribal Voluntary Cleanup**	**Source: TCEQ**
IOP ID: 902	**VCP ID: 0**	**Banks ID: IOP_000902**
Tract B - Aldine Bender Road and Greenspoint Drive		Rel. Loc.: 0.35 miles E
NEC of Aldine Benders Rd and Greenspoint Dr, Houston, TX 77060		Elevation: 86.01 feet (+86.01)

Status:	Completed
Receive Date:	11/20/2013
Completion Date - Certificate Issued:	6/18/2014
Facility Type:	Vacant Land
Acres:	3.226
Applicant:	Industrial Developments International Texas LP
Institutional Controls:	
Site Contamination Information:	VOCs, Chlorinated Solvents, TPH
Media Affected:	Groundwater
Owner Name:	
Owner Phone:	
Additional Information:	

Banks Environmental Data, Inc. - 1601 Rio Grande, Ste. 331 - Austin, TX 78701 - 800.531.5255 P - 512.478.1433 F
www.banksenvdata.com

MapID 270: VCP - 2408 Everett St.

Map ID #270	VCP - State/Tribal Voluntary Cleanup	Source: TCEQ
VCP ID: 2422	EPA Texas ID/Registration #: NA	Banks ID: VCP_002422
DEE Foundries, Inc.		Rel. Loc.: 0.36 miles E
2408 Everett St., Houston, TX 7709		Elevation: 49.4 feet (+49.4)

Status:	Trans/CAS
Receive Date:	6/14/2011
Completion Date - Certificate Issued:	12/30/1899
Facility Type:	Non Ferrous Foundry
Acres:	1
Applicant:	DEE Foundries Inc.
Institutional Controls:	
Site Contamination Information:	Heavy Metals
Media Affected:	Soil
Owner Name:	Robert E. Wolf
Owner Phone:	713-222-0236
Additional Information:	

Banks Environmental Data, Inc. - 1601 Rio Grande, Ste. 331 - Austin, TX 78701 - 800.531.5255 P - 512.478.1433 F
www.banksenvdata.com

MapID 271: VCP - Polk, Jackson, Leeland, LaBranch Streets

Map ID #271	**VCP - State/Tribal Voluntary Cleanup**	**Source: TCEQ**
VCP ID: 1378	**EPA Texas ID/Registration #: NA**	**Banks ID: VCP_001378**
Houston Downtown Multipurpose Arena		Rel. Loc.: 0.37 miles NE
Polk, Jackson, Leeland, LaBranch Streets, Houston, TX 77002		Elevation: 44.92 feet (+44.92)

Status:	Completed
Receive Date:	8/13/2001
Completion Date - Certificate Issued:	2/27/2004
Facility Type:	Mixed Use Propert
Acres:	13.5
Applicant:	Harris County Houston Sports Authority
Institutional Controls:	
Site Contamination Information:	VOCs, SVOCs, Metals
Media Affected:	Soils/Groundwater
Owner Name:	Douglas B. Baker
Owner Phone:	713-355-2164
Additional Information:	

Banks Environmental Data, Inc. - 1601 Rio Grande, Ste. 331 - Austin, TX 78701 - 800.531.5255 P - 512.478.1433 F
www.banksenvdata.com

MapID 277: VCP - Intersection Polk, Milam and Travis

Map ID #277	**VCP - State/Tribal Voluntary Cleanup**	**Source: TCEQ**
VCP ID: 1148	**EPA Texas ID/Registration #: NA**	**Banks ID: VCP_001148**
Parking Facility (Polk, Milam, Travis)		Rel. Loc.: 0.39 miles E
Intersection Polk, Milam and Travis, Houston, TX 77002		Elevation: 47.75 feet (+47.75)

Status:	Completed
Receive Date:	2/24/2000
Completion Date - Certificate Issued:	12/14/2001
Facility Type:	Parking Lot
Acres:	0.8
Applicant:	Wedge Properties Corporation
Institutional Controls:	
Site Contamination Information:	BTEX, TPH, Lead
Media Affected:	Soils/Groundwater
Owner Name:	Erik Hedegaard
Owner Phone:	713-739-6542
Additional Information:	

Banks Environmental Data, Inc. - 1601 Rio Grande, Ste. 331 - Austin, TX 78701 - 800.531.5255 P - 512.478.1433 F
www.banksenvdata.com

MapID 278: VCP - 325,427,407&417 N Main,1101,1115,1116

Map ID #278	**VCP - State/Tribal Voluntary Cleanup**	**Source: TCEQ**
VCP ID: 2246	**EPA Texas ID/Registration #: NA**	**Banks ID: VCP_002246**
Intermodal Terminal Group A		Rel. Loc.: 0.39 miles E
325,427,407&417 N Main,1101,1115,1116, Houston, TX 77009		Elevation: 44.87 feet (+44.87)

Status:	Investigation
Receive Date:	1/23/2009
Completion Date - Certificate Issued:	12/30/1899
Facility Type:	Public Transportation
Acres:	15.91
Applicant:	Metropolitan Transit Authority Harris County
Institutional Controls:	
Site Contamination Information:	VOCs,SVOCs,Heavy Metals,Chlorinated Solvents,
Media Affected:	Soils/Groundwater
Owner Name:	Darrell Burtner
Owner Phone:	713-739-6016
Additional Information:	

Banks Environmental Data, Inc. - 1601 Rio Grande, Ste. 331 - Austin, TX 78701 - 800.531.5255 P - 512.478.1433 F
www.banksenvdata.com

MapID 282: VCP - 2002 Live Oak Street

Map ID #282	**VCP - State/Tribal Voluntary Cleanup**	**Source: TCEQ**
IOP ID: 520	**VCP ID: 0**	**Banks ID: IOP_000520**
2002 Live Oak Street		Rel. Loc.: 0.4 miles E
2002 Live Oak Street, Houston, TX 77003-6024		Elevation: 41.96 feet (+41.96)

Status:	Completed
Receive Date:	11/15/2005
Completion Date - Certificate Issued:	10/2/2006
Facility Type:	Undeveloped Property
Acres:	1.438
Applicant:	Midtown Redevelopment Authority
Institutional Controls:	
Site Contamination Information:	VOCs, TPH
Media Affected:	Groundwater
Owner Name:	
Owner Phone:	
Additional Information:	

Banks Environmental Data, Inc. - 1601 Rio Grande, Ste. 331 - Austin, TX 78701 - 800.531.5255 P - 512.478.1433 F
www.banksenvdata.com

MapID 287: VCP - 617 Fugate St

Map ID #287	VCP - State/Tribal Voluntary Cleanup	Source: TCEQ
IOP ID: 904	VCP ID: 0	Banks ID: IOP_000904
617 Fugate Street Property		Rel. Loc.: 0.42 miles SW
617 Fugate St, Houston, TX 77009		Elevation: 51.79 feet (+51.79)

Status:	investigation
Receive Date:	11/22/2013
Completion Date - Certificate Issued:	
Facility Type:	Residential
Acres:	14.375
Applicant:	San Juanita Narvaez
Institutional Controls:	
Site Contamination Information:	VOCs
Media Affected:	Groundwater
Owner Name:	
Owner Phone:	
Additional Information:	

Banks Environmental Data, Inc. - 1601 Rio Grande, Ste. 331 - Austin, TX 78701 - 800.531.5255 P - 512.478.1433 F
www.banksenvdata.com

MapID 289: VCP - 1515 Dowling Street/2409 Leeland Street

Map ID #289	**VCP - State/Tribal Voluntary Cleanup**	**Source: TCEQ**
IOP ID: 547	**VCP ID: 0**	**Banks ID: IOP_000547**
NEC Leeland and Dowling		Rel. Loc.: 0.43 miles E
1515 Dowling Street/2409 Leeland Street, Houston, TX 77003		Elevation: 43.7 feet (+43.7)

Status:	Withdrawal
Receive Date:	4/11/2006
Completion Date - Certificate Issued:	
Facility Type:	Auto Repair
Acres:	0.36
Applicant:	Anthony Kouzounis
Institutional Controls:	
Site Contamination Information:	VOCs, TPH
Media Affected:	Groundwater
Owner Name:	
Owner Phone:	
Additional Information:	

Banks Environmental Data, Inc. - 1601 Rio Grande, Ste. 331 - Austin, TX 78701 - 800.531.5255 P - 512.478.1433 F
www.banksenvdata.com

MapID 292: VCP - 611 W Cabalcade St

Map ID #292	VCP - State/Tribal Voluntary Cleanup	Source: TCEQ
IOP ID: 867	VCP ID: 0	Banks ID: IOP_000867
Oakwood Manor Apartments		Rel. Loc.: 0.38 miles SW
611 W Cabalcade St, Houston, TX 77009		Elevation: 55.38 feet (+55.38)

Status:	Completed
Receive Date:	3/27/2013
Completion Date - Certificate Issued:	9/26/2013
Facility Type:	Commercial Industrial
Acres:	2.3667
Applicant:	611 S Cavalcade LLC
Institutional Controls:	
Site Contamination Information:	VOCs, TPH
Media Affected:	Soil, Groundwater
Owner Name:	
Owner Phone:	
Additional Information:	

Banks Environmental Data, Inc. - 1601 Rio Grande, Ste. 331 - Austin, TX 78701 - 800.531.5255 P - 512.478.1433 F
www.banksenvdata.com

MapID 294: VCP - NWC Jackson and Polk

Map ID #294	VCP - State/Tribal Voluntary Cleanup	Source: TCEQ
VCP ID: 1354	EPA Texas ID/Registration #: NA	Banks ID: VCP_001354
Block 279		Rel. Loc.: 0.44 miles NE
NWC Jackson and Polk, Houston, TX 77003		Elevation: 43.47 feet (+43.47)

Status:	Completed
Receive Date:	5/14/2001
Completion Date - Certificate Issued:	3/13/2003
Facility Type:	Chemical Storage Facility
Acres:	0.7
Applicant:	Houston Convention Center Hotel Corporation
Institutional Controls:	Nonresidential
Site Contamination Information:	VOCs, SVOCs, Metals, Pesticides, TPH
Media Affected:	Soils
Owner Name:	Gerard J. Tollett
Owner Phone:	713-437-5202
Additional Information:	Remedy: Exacavation

Banks Environmental Data, Inc. - 1601 Rio Grande, Ste. 331 - Austin, TX 78701 - 800.531.5255 P - 512.478.1433 F
www.banksenvdata.com

MapID 297: VCP - 1215 MAIN ST

Map ID #297	**VCP - State/Tribal Voluntary Cleanup**	**Source: TCEQ**
VCP ID: 2769	**EPA Texas ID/Registration #: NA**	**Banks ID: VCP_002769**
GREEN STREET		Rel. Loc.: 0.48 miles NE
1215 MAIN ST, HOUSTON, TX 77002		Elevation: 46.6 feet (+46.6)

Status:	Investigation
Receive Date:	8/31/2015
Completion Date - Certificate Issued:	12/30/1899
Facility Type:	SHOPPING AND OFFICE CENTER
Acres:	4
Applicant:	LVA4 HOUSTON GREENSTREET LP
Institutional Controls:	
Site Contamination Information:	VOCS, HEAVY METALS, CHLORINATED SOLVENTS
Media Affected:	SOIL, GROUNDWATER
Owner Name:	DEBRA K PATTERSON
Owner Phone:	713-533-5860
Additional Information:	

Banks Environmental Data, Inc. - 1601 Rio Grande, Ste. 331 - Austin, TX 78701 - 800.531.5255 P - 512.478.1433 F
www.banksenvdata.com

MapID 298: VCP - 2800 Main Street

Map ID #298	VCP - State/Tribal Voluntary Cleanup	Source: TCEQ
VCP ID: 1291	EPA Texas ID/Registration #: NA	Banks ID: VCP_001291
Hargest College		Rel. Loc.: 0.46 miles SW
2800 Main Street, Houston, TX 77002		Elevation: 45.14 feet (+45.14)

Status:	Completed
Receive Date:	12/7/2000
Completion Date - Certificate Issued:	1/16/2002
Facility Type:	Abandoned College/Office
Acres:	0.907
Applicant:	Midtown Redevelopment Authority
Institutional Controls:	
Site Contamination Information:	VOCS, Metals, PCBs
Media Affected:	Soils/Groundwater
Owner Name:	Charles F. LeBlanc
Owner Phone:	713-526-7577
Additional Information:	

Banks Environmental Data, Inc. - 1601 Rio Grande, Ste. 331 - Austin, TX 78701 - 800.531.5255 P - 512.478.1433 F
www.banksenvdata.com

MapID 298: VCP - 2807 Travis Street

Map ID #298	VCP - State/Tribal Voluntary Cleanup	Source: TCEQ
VCP ID: 1516	EPA Texas ID/Registration #: NA	Banks ID: VCP_001516
Travis Street Carpool Facility		Rel. Loc.: 0.46 miles SW
2807 Travis Street, Houston, TX 77006		Elevation: 45.57 feet (+45.57)

Status:	Completed
Receive Date:	9/3/2002
Completion Date - Certificate Issued:	5/24/2004
Facility Type:	Carpool and Refueling Facility
Acres:	0.599
Applicant:	2902 Main, Ltd.
Institutional Controls:	
Site Contamination Information:	VOCs, TPH
Media Affected:	Soils/Groundwater
Owner Name:	William S. Nelson
Owner Phone:	713-627-2290
Additional Information:	

Banks Environmental Data, Inc. - 1601 Rio Grande, Ste. 331 - Austin, TX 78701 - 800.531.5255 P - 512.478.1433 F
www.banksenvdata.com

MapID 298: VCP - 2800 Main Street

Map ID #298	VCP - State/Tribal Voluntary Cleanup	Source: TCEQ
IOP ID: 137	VCP ID: 0	Banks ID: IOP_000137
Hargest College		Rel. Loc.: 0.46 miles SW
2800 Main Street, Houston, TX 77002		Elevation: 45.14 feet (+45.14)

Status:	Trans/VCP
Receive Date:	9/14/1999
Completion Date - Certificate Issued:	
Facility Type:	Former College/Office Building
Acres:	0.907
Applicant:	Midtown Redevelopment Authority
Institutional Controls:	
Site Contamination Information:	BTEX, TPH
Media Affected:	Soils/Groundwater
Owner Name:	
Owner Phone:	
Additional Information:	

Banks Environmental Data, Inc. - 1601 Rio Grande, Ste. 331 - Austin, TX 78701 - 800.531.5255 P - 512.478.1433 F
www.banksenvdata.com

MapID 299: VCP - 1210 San Jacinto Street

Map ID #299	**VCP - State/Tribal Voluntary Cleanup**	**Source: TCEQ**
VCP ID: 1877	**EPA Texas ID/Registration #: NA**	**Banks ID: VCP_001877**
Block 273		Rel. Loc.: 0.47 miles NE
1210 San Jacinto Street, Houston, TX 77002		Elevation: 46.09 feet (+46.09)

Status:	Completed
Receive Date:	10/20/2005
Completion Date - Certificate Issued:	1/29/2010
Facility Type:	Surface Parking Lot
Acres:	1.7
Applicant:	Weston Solutions, Inc.
Institutional Controls:	MSD
Site Contamination Information:	VOCs, Chlorinated Solvents
Media Affected:	Soils/Groundwater
Owner Name:	Susan Litherland
Owner Phone:	512-651-7103
Additional Information:	

Banks Environmental Data, Inc. - 1601 Rio Grande, Ste. 331 - Austin, TX 78701 - 800.531.5255 P - 512.478.1433 F
www.banksenvdata.com

MapID 301: VCP - 1824 Spring St.

Map ID #301	**VCP - State/Tribal Voluntary Cleanup**	**Source: TCEQ**
VCP ID: 2322	**EPA Texas ID/Registration #: NA**	**Banks ID: VCP_002322**
Former Harris Moving & Storage		Rel. Loc.: 0.48 miles SW
1824 Spring St., Houston, TX 77007		Elevation: 50.86 feet (+50.86)

Status:	Completed
Receive Date:	5/20/2010
Completion Date - Certificate Issued:	12/30/1899
Facility Type:	Commercial Trucking Facility
Acres:	2.4
Applicant:	TDC Realty, LLC
Institutional Controls:	
Site Contamination Information:	VOCs, TPH
Media Affected:	Groundwater
Owner Name:	Jon Deal
Owner Phone:	713-993-9833
Additional Information:	

Banks Environmental Data, Inc. - 1601 Rio Grande, Ste. 331 - Austin, TX 78701 - 800.531.5255 P - 512.478.1433 F
www.banksenvdata.com

MapID 302: VCP - North Main and Shea Streets

Map ID #302	**VCP - State/Tribal Voluntary Cleanup**	**Source: TCEQ**
VCP ID: 1937	**EPA Texas ID/Registration #: NA**	**Banks ID: VCP_001937**
University of Houston Academic Building		Rel. Loc.: 0.48 miles E
North Main and Shea Streets, Houston, TX 77002-1001		Elevation: 31.2 feet (+31.2)

Status:	Completed
Receive Date:	6/8/2006
Completion Date - Certificate Issued:	5/4/2009
Facility Type:	Parking Lot
Acres:	0.51
Applicant:	University of Houston Downtown
Institutional Controls:	
Site Contamination Information:	Metals
Media Affected:	Soils
Owner Name:	Kimberly Morisak
Owner Phone:	713-221-8518
Additional Information:	

Banks Environmental Data, Inc. - 1601 Rio Grande, Ste. 331 - Austin, TX 78701 - 800.531.5255 P - 512.478.1433 F
www.banksenvdata.com

MapID 303: VCP - 1802 Center Street

Map ID #303	**VCP - State/Tribal Voluntary Cleanup**	**Source: TCEQ**
VCP ID: 1772	**EPA Texas ID/Registration #: NA**	**Banks ID: VCP_001772**
Affordable Feed and Tack		Rel. Loc.: 0.48 miles NW
1802 Center Street, Houston, TX 77007-6103		Elevation: 50.33 feet (+50.33)

Status:	Completed
Receive Date:	12/30/2004
Completion Date - Certificate Issued:	3/13/2009
Facility Type:	Warehouse Complex
Acres:	4.3085
Applicant:	Kansas Katy II Aliezer Interest
Institutional Controls:	
Site Contamination Information:	VOCs, SVOCs, Metals, TPH
Media Affected:	Soils/Groundwater
Owner Name:	Ron Aliezer
Owner Phone:	713-660-6664
Additional Information:	

Banks Environmental Data, Inc. - 1601 Rio Grande, Ste. 331 - Austin, TX 78701 - 800.531.5255 P - 512.478.1433 F
www.banksenvdata.com

MapID 304: VCP - 1615 Dart Street

Map ID #304	VCP - State/Tribal Voluntary Cleanup	Source: TCEQ
VCP ID: 1672	EPA Texas ID/Registration #: NA	Banks ID: VCP_001672
Wenco Distributors		Rel. Loc.: 0.48 miles NW
1615 Dart Street, Houston, TX 77007-4025		Elevation: 50.58 feet (+50.58)

Status:	Investigation
Receive Date:	12/31/2003
Completion Date - Certificate Issued:	12/30/1899
Facility Type:	Door and Window Manufacturing
Acres:	3.849
Applicant:	1610 Dart Partners, LP
Institutional Controls:	
Site Contamination Information:	VOCs, Metals, TPH
Media Affected:	Soils/Groundwater
Owner Name:	Avi Ron
Owner Phone:	713-869-4815
Additional Information:	

Banks Environmental Data, Inc. - 1601 Rio Grande, Ste. 331 - Austin, TX 78701 - 800.531.5255 P - 512.478.1433 F
www.banksenvdata.com

MapID 306: VCP - 2800 San Jacinto Street

Map ID #306	**VCP - State/Tribal Voluntary Cleanup**	**Source: TCEQ**
IOP ID: 86	**VCP ID: 0**	**Banks ID: IOP_000086**
Four Story Office Building/San Jacinto		Rel. Loc.: 0.49 miles SW
2800 San Jacinto Street, Houston, TX 77004		Elevation: 44.08 feet (+44.08)

Status:	Withdrawal
Receive Date:	1/13/1999
Completion Date - Certificate Issued:	
Facility Type:	Office Building
Acres:	0.746
Applicant:	Welew, LLC
Institutional Controls:	
Site Contamination Information:	TPH, Solvents, Metals
Media Affected:	Soil/Groundwater
Owner Name:	
Owner Phone:	
Additional Information:	

Banks Environmental Data, Inc. - 1601 Rio Grande, Ste. 331 - Austin, TX 78701 - 800.531.5255 P - 512.478.1433 F
www.banksenvdata.com

MapID 306: VCP - 2800 San Jacinto

Map ID #306	VCP - State/Tribal Voluntary Cleanup	Source: TCEQ
IOP ID: 878	VCP ID: 0	Banks ID: IOP_000878
San Jac		Rel. Loc.: 0.49 miles SW
2800 San Jacinto, Houston, TX 77004		Elevation: 44.08 feet (+44.08)

Status:	Completed
Receive Date:	6/27/2013
Completion Date - Certificate Issued:	12/29/2014
Facility Type:	Commercial Industrial
Acres:	0.746
Applicant:	BAP 2800 LLC
Institutional Controls:	
Site Contamination Information:	VOCs
Media Affected:	Groundwater
Owner Name:	
Owner Phone:	
Additional Information:	

Banks Environmental Data, Inc. - 1601 Rio Grande, Ste. 331 - Austin, TX 78701 - 800.531.5255 P - 512.478.1433 F
www.banksenvdata.com

MapID 309: VCP - 100 East Little York

Map ID #309	VCP - State/Tribal Voluntary Cleanup	Source: TCEQ
IOP ID: 418	VCP ID: 0	Banks ID: IOP_000418
Yorkline Plaza		Rel. Loc.: 0.5 miles N
100 East Little York, Houston, TX 77007		Elevation: 77.92 feet (+77.92)

Status:	Completed
Receive Date:	3/9/2004
Completion Date - Certificate Issued:	8/9/2004
Facility Type:	Retail Center
Acres:	3.14
Applicant:	Dolauren Corporation
Institutional Controls:	
Site Contamination Information:	VOCs, TPH
Media Affected:	Soils/Groundwater
Owner Name:	
Owner Phone:	
Additional Information:	

Banks Environmental Data, Inc. - 1601 Rio Grande, Ste. 331 - Austin, TX 78701 - 800.531.5255 P - 512.478.1433 F
www.banksenvdata.com

MapID 310: VCP - Texas, Fannin, Capitol and Main Streets

Map ID #310	**VCP - State/Tribal Voluntary Cleanup**	**Source: TCEQ**
IOP ID: 660	**VCP ID: 0**	**Banks ID: IOP_000660**
Block 69		Rel. Loc.: 0.5 miles SE
Texas, Fannin, Capitol and Main Streets, Houston, TX 77002		Elevation: 47.63 feet (+47.63)

Status:	Completed
Receive Date:	12/27/2007
Completion Date - Certificate Issued:	8/1/2008
Facility Type:	Parking Lot
Acres:	1.28
Applicant:	HCG Block 69, LLC
Institutional Controls:	
Site Contamination Information:	VOCs, Metals, TPH
Media Affected:	Soils/Groundwater
Owner Name:	
Owner Phone:	
Additional Information:	

End of VCP Sites Section

Banks Environmental Data, Inc. - 1601 Rio Grande, Ste. 331 - Austin, TX 78701 - 800.531.5255 P - 512.478.1433 F
www.banksenvdata.com

MapID 308: ST BWN - 1501 West Webster

BANKS ENVIRONMENTAL DATA
A DIVISION OF THE BANKS GROUP

ST BWN - State/Tribal Brownfield

Map ID #308	**ST BWN - State/Tribal Brownfield**	**Source: TCEQ**
Brownfield Grant #: G001	**Internal Billing #: 73060**	**Banks ID: G001**
Webster - City of Houston		Rel. Loc.: 0.49 miles W
1501 West Webster, Houston, TX		Elevation: 49.72 feet (+49.72)

Status:	Completed
Institutional Controls:	
Completion Date:	12/9/1997
Facility Type:	Vacant Property/Concrete Rubble Piles
Type of Remedy:	
EPA ID:	

End of ST BWN Sites Section

Banks Environmental Data, Inc. - 1601 Rio Grande, Ste. 331 - Austin, TX 78701 - 800.531.5255 P - 512.478.1433 F
www.banksenvdata.com

MapID 2: HW - 7521 NORTH FWY

BANKS ENVIRONMENTAL DATA A DIVISION OF THE BANKS GROUP

HW - State/Tribal Hazardous Waste

Map ID #2	**HW - State/Tribal Hazardous Waste**	**Source: TCEQ**
Register #: 41258	**EPA ID: TXD026577809**	**Banks ID: 41258**
JACK COGBILL		Rel. Loc.: 0.02 miles SE
7521 NORTH FWY, HOUSTON, TX 77037		Elevation: 82.07 feet (+82.07)

Status:	ACTIVE
Location Description:	7521 N Fwy, Houston, TX
Additional State ID:	17651
Permit Number:	
Facility Type:	Transporter
Facility Contact Name:	GLENN BAUGUSS
Facility Contact Phone:	713-4610077
Company Name:	JACK COGBILL INC

Banks Environmental Data, Inc. - 1601 Rio Grande, Ste. 331 - Austin, TX 78701 - 800.531.5255 P - 512.478.1433 F
www.banksenvdata.com

MapID 2: HW - 7521 NORTH FWY

Map ID #2	HW - State/Tribal Hazardous Waste	Source: TCEQ
Register #: 49116	**EPA ID: TXD026577809**	**Banks ID: 49116**
JACK COGBILL		Rel. Loc.: 0.02 miles SE
7521 NORTH FWY, HOUSTON, TX 77037		Elevation: 82.07 feet (+82.07)

Status:	INACTIVE
Location Description:	7521 N Freeway, Houston, TX
Additional State ID:	18484
Permit Number:	
Facility Type:	Transporter
Facility Contact Name:	BOB PATTERSON
Facility Contact Phone:	713-4482066
Company Name:	JACK COGBILL INC

Banks Environmental Data, Inc. - 1601 Rio Grande, Ste. 331 - Austin, TX 78701 - 800.531.5255 P - 512.478.1433 F
www.banksenvdata.com

MapID 2: HW - 7521 NORTH FWY

Map ID #2	HW - State/Tribal Hazardous Waste	Source: TCEQ
Register #: 40712	EPA ID: NA	Banks ID: 40712
JACK COGBILL		Rel. Loc.: 0.02 miles SE
7521 NORTH FWY, HOUSTON, TX 77037		Elevation: 82.07 feet (+82.07)

Status:	MERGED
Location Description:	
Additional State ID:	17127
Permit Number:	
Facility Type:	Transporter
Facility Contact Name:	JIM LARUE
Facility Contact Phone:	713-4482066
Company Name:	JACK COGBILL INC

Banks Environmental Data, Inc. - 1601 Rio Grande, Ste. 331 - Austin, TX 78701 - 800.531.5255 P - 512.478.1433 F
www.banksenvdata.com

MapID 4: HW - 500 JEFFERSON ST

Map ID #4	HW - State/Tribal Hazardous Waste	Source: TCEQ
Register #: 71712	EPA ID: TXD067268672	Banks ID: 71712
QUINTANA REFINERY		Rel. Loc.: 0.02 miles N
500 JEFFERSON ST, HOUSTON, TX 77002		Elevation: 46.4 feet (+46.4)

Status:	INACTIVE
Location Description:	500 Jefferson, Houston, TX
Additional State ID:	26311
Permit Number:	
Facility Type:	Generator
Facility Contact Name:	
Facility Contact Phone:	
Company Name:	QUINTANA REFINERY CO INC

Banks Environmental Data, Inc. - 1601 Rio Grande, Ste. 331 - Austin, TX 78701 - 800.531.5255 P - 512.478.1433 F
www.banksenvdata.com

MapID 5: HW - 33 ARTESIAN ROOM 326

Map ID #5	**HW - State/Tribal Hazardous Waste**	**Source: TCEQ**
Register #: 79626	**EPA ID: TX0000371427**	**Banks ID: 79626**
CITY OF HOUSTON POLICE CRIME LABORATORY		Rel. Loc.: 0.03 miles W
33 ARTESIAN ROOM 326, HOUSTON, TX 77002		Elevation: 27.72 feet (+27.72)

Status:	INACTIVE
Location Description:	33 Artesian, Room 326, Houston, TX
Additional State ID:	33180
Permit Number:	
Facility Type:	Generator
Facility Contact Name:	K K ALEXANDER
Facility Contact Phone:	713-2475449
Company Name:	CITY OF HOUSTON

Banks Environmental Data, Inc. - 1601 Rio Grande, Ste. 331 - Austin, TX 78701 - 800.531.5255 P - 512.478.1433 F
www.banksenvdata.com

MapID 6: HW - 3900 North Fwy

Map ID #6	HW - State/Tribal Hazardous Waste	Source: TCEQ
Register #: 73132	**EPA ID: TXD026595488**	**Banks ID: 73132**
GESTETNER HOUSTON		Rel. Loc.: 0.03 miles N
3900 North Fwy, Houston, TX 77022		Elevation: 56.46 feet (+56.46)

Status:	INACTIVE
Location Description:	3900 North Fwy, Houston, TX
Additional State ID:	27564
Permit Number:	
Facility Type:	Generator
Facility Contact Name:	MALCOLM PETTINGER
Facility Contact Phone:	713-6912231
Company Name:	GESTETNER CORPORATION

Banks Environmental Data, Inc. - 1601 Rio Grande, Ste. 331 - Austin, TX 78701 - 800.531.5255 P - 512.478.1433 F
www.banksenvdata.com

MapID 8: HW - 4314 NORTH FWY

BANKS ENVIRONMENTAL DATA A DIVISION OF THE BANKS GROUP

Map ID #8	HW - State/Tribal Hazardous Waste	Source: TCEQ
Register #: 91163	EPA ID: TXR000080730	Banks ID: 91163

CVS PHARMACY 6409 — Rel. Loc.: 0.05 miles E

4314 NORTH FWY , HOUSTON, TX 77022 — Elevation: 60.02 feet (+60.02)

Status:	ACTIVE
Location Description:	
Additional State ID:	130131
Permit Number:	
Facility Type:	Generator
Facility Contact Name:	WENDY BRANT
Facility Contact Phone:	401-7651500
Company Name:	CVS PHARMACY INC

Waste ID	Waste Code	Waste Description
336948	0077114H	SPENT PHOTO PROCESSING SOLUTIONS CONTAINING SILVER FROM PHOTO LAB PROCESSING; Du
350330	0211009H	UN3077 Environmentally hazardous substances, solid, n.o.s. (Mercury, Silver) 9,
360756	0008101H	NA3082 HAZARDOUS WASTE, LIQUID, N.O.S. (SILVER, AMMONIUM THIOSULFATE) 9 PGIII; D
380514	0011801H	Compressed gas, flammable, n.o.s.,Lighters, Petroleum gases, liquefied, Butane,
350328	0125004H	UN2811 Toxic solids, organic, n.o.s. (Warfarin, Nicotine) 6.1, PG II, ERG-154
350329	0013801H	UN1950 Aerosols, [flammable, (each not exceeding 1 L capacity)] 2.1, PG , ERG-1
369782	0114001H	Toxic solids, organic, n.o.s.
390337	8888001H	Oxidizing liquid, n.o.s., Hydrogen Peroxide, Sodium Hypochlorite
350331	0015001H	Flammable liquids, n.o.s. (Acetone, Alcohols)
350332	0018001H	UN1325 Flammable solids, organic, n.o.s. (Napthalene, Sulfur) 4.1, PG II, ERG-1
360754	0014001H	Corrosive liquids, Basic, n.o.s.
360755	0017319H	Oxidizing liquid, n.o.s.

Banks Environmental Data, Inc. - 1601 Rio Grande, Ste. 331 - Austin, TX 78701 - 800.531.5255 P - 512.478.1433 F
www.banksenvdata.com

MapID 12: HW - 2528 NORTH FWY

Map ID #12	HW - State/Tribal Hazardous Waste	Source: TCEQ
Register #: 79391	EPA ID: TXD988046231	Banks ID: 79391
CHEVRON FAC 108086		Rel. Loc.: 0.03 miles S
2528 NORTH FWY, HOUSTON, TX 77009		Elevation: 48.03 feet (+48.03)

Status:	INACTIVE
Location Description:	
Additional State ID:	32945
Permit Number:	
Facility Type:	Generator
Facility Contact Name:	KATHRYN MINTER
Facility Contact Phone:	713-7543500
Company Name:	CHEVRON USA INC

Banks Environmental Data, Inc. - 1601 Rio Grande, Ste. 331 - Austin, TX 78701 - 800.531.5255 P - 512.478.1433 F
www.banksenvdata.com

MapID 13: HW - 915 DART ST

Map ID #13	HW - State/Tribal Hazardous Waste	Source: TCEQ
Register #: 71283	EPA ID: TXD008084774	Banks ID: 71283
AMERICAN MACHINE & WLDG C		Rel. Loc.: 0.03 miles SW
915 DART ST, HOUSTON, TX 77007		Elevation: 34.57 feet (+34.57)

Status:	INACTIVE
Location Description:	915 Dart, Houston, TX
Additional State ID:	25945
Permit Number:	
Facility Type:	Generator
Facility Contact Name:	
Facility Contact Phone:	
Company Name:	AMERICAN MACHINE & WLDG C

Banks Environmental Data, Inc. - 1601 Rio Grande, Ste. 331 - Austin, TX 78701 - 800.531.5255 P - 512.478.1433 F
www.banksenvdata.com

MapID 14: HW - 11150 NORTH FWY

Map ID #14	HW - State/Tribal Hazardous Waste	Source: TCEQ
Register #: 74171	EPA ID: TXD981915077	Banks ID: 74171
UNITED JEWELERS & DISTRIBUTORS		Rel. Loc.: 0.03 miles S
11150 NORTH FWY, HOUSTON, TX 77037		Elevation: 85.57 feet (+85.57)

Status:	INACTIVE
Location Description:	11150 North Freeway, Houston, TX
Additional State ID:	28557
Permit Number:	
Facility Type:	Generator
Facility Contact Name:	MARK METTEAVER
Facility Contact Phone:	713-2264494
Company Name:	UNITED JEWELERS & DISTRIBUTORS

Banks Environmental Data, Inc. - 1601 Rio Grande, Ste. 331 - Austin, TX 78701 - 800.531.5255 P - 512.478.1433 F
www.banksenvdata.com

MapID 15: HW - 1333 Crosstimbers St

Map ID #15	**HW - State/Tribal Hazardous Waste**	**Source: TCEQ**
Register #: 77009	**EPA ID: TXD988030664**	**Banks ID: 77009**
CROSSTIMBER CITGO		Rel. Loc.: 0.03 miles NW
1333 Crosstimbers St, Houston, TX 77022		Elevation: 57.92 feet (+57.92)

Status:	INACTIVE
Location Description:	1333 Crosstimbers St, Houston, TX
Additional State ID:	31317
Permit Number:	
Facility Type:	Generator
Facility Contact Name:	
Facility Contact Phone:	713-4103342
Company Name:	EASTERN TRUST LTD

Banks Environmental Data, Inc. - 1601 Rio Grande, Ste. 331 - Austin, TX 78701 - 800.531.5255 P - 512.478.1433 F
www.banksenvdata.com

MapID 17: HW - 5402 NORTH FWY

Map ID #17	HW - State/Tribal Hazardous Waste	Source: TCEQ
Register #: 77458	EPA ID: TXD988027942	Banks ID: 77458
TIDWELL EXXON 64076		Rel. Loc.: 0.04 miles NW
5402 NORTH FWY, HOUSTON, TX 77076		Elevation: 65.98 feet (+65.98)

Status:	INACTIVE
Location Description:	5402 N Freeway, Houston, TX
Additional State ID:	31686
Permit Number:	
Facility Type:	Generator
Facility Contact Name:	CAROLYN A JONES
Facility Contact Phone:	713-6569075
Company Name:	EXXON MOBIL CORPORATION

Banks Environmental Data, Inc. - 1601 Rio Grande, Ste. 331 - Austin, TX 78701 - 800.531.5255 P - 512.478.1433 F
www.banksenvdata.com

MapID 17: HW - 519 E TIDWELL RD

Map ID #17	HW - State/Tribal Hazardous Waste	Source: TCEQ
Register #: 91193	EPA ID: TXR000080759	Banks ID: 91193

CVS PHARMACY 7495 — Rel. Loc.: 0.06 miles N

519 E TIDWELL RD , HOUSTON, TX 77022 — Elevation: 66.61 feet (+66.61)

Status:	ACTIVE
Location Description:	
Additional State ID:	130160
Permit Number:	
Facility Type:	Generator
Facility Contact Name:	WENDY BRANT
Facility Contact Phone:	401-7651500
Company Name:	CVS PHARMACY INC

Waste ID	Waste Code	Waste Description
351692	0015001H	UN1993 Flammable liquids, n.o.s. (Acetone) 3, PG II, ERG-128 Rx Flammable Liqui
351693	0018001H	UN1325 Flammable solids, organic, n.o.s. (Napthalene, Sulfur) 4.1, PG II, ERG-1
337004	0077114H	SPENT PHOTO PROCESSING SOLUTIONS CONTAINING SILVER FROM PHOTO LAB PROCESSING
380657	0217001H	Toxic, liquids, organic, n.o.s., Rx Toxic Liquids, Chloral Hydrate, Chloroform,
351689	0125004H	UN2811 Toxic solids, organic, n.o.s. (Warfarin, Nicotine) 6.1, PG II, ERG-154 R
351690	0013801H	UN1950 Aerosols, [flammable, (each not exceeding 1 L capacity)] 2.1, PG , ERG-1
361281	0014001H	Corrosive liquids, Basic, n.o.s.
361283	0008101H	NA3082 HAZARDOUS WASTE, LIQUID, N.O.S. (SILVER, AMMONIUM THIOSULFATE) 9 PGIII
370179	0011801H	Compressed gas, flammable, n.o.s.,Lighters, Petroleum gases, liquefied, Butane,
370180	0114001H	Toxic solids, organic, n.o.s.
351687	0012001H	UN1760 Corrosive liquids, n.o.s. (Acetic Acid, Phosphoric Acid) 8, PG II, ERG-1
351691	0211009H	UN3077 Environmentally hazardous substances, solid, n.o.s. (Mercury, Silver) 9,
361282	0017319H	Oxidizing liquid, n.o.s.

Banks Environmental Data, Inc. - 1601 Rio Grande, Ste. 331 - Austin, TX 78701 - 800.531.5255 P - 512.478.1433 F
www.banksenvdata.com

MapID 27: HW - 10271 NORTH FWY

Map ID #27	HW - State/Tribal Hazardous Waste	Source: TCEQ
Register #: 80257	EPA ID: TXD988038998	Banks ID: 80257
MOBIL OIL 12-MHX		Rel. Loc.: 0.04 miles SW
10271 NORTH FWY, HOUSTON, TX 77037		Elevation: 82.86 feet (+82.86)

Status:	INACTIVE
Location Description:	10271 N Fwy & West Rd, Houston, TX
Additional State ID:	34967
Permit Number:	
Facility Type:	Generator
Facility Contact Name:	ROBIN A BUNN
Facility Contact Phone:	703-8493330
Company Name:	EXXONMOBIL OIL CORPORATION

Banks Environmental Data, Inc. - 1601 Rio Grande, Ste. 331 - Austin, TX 78701 - 800.531.5255 P - 512.478.1433 F
www.banksenvdata.com

MapID 28: HW - 9505 North Fwy

Map ID #28	HW - State/Tribal Hazardous Waste	Source: TCEQ
Register #: 69442	EPA ID: NA	Banks ID: 69442
BRITISH SPORTS CAR CENTER		Rel. Loc.: 0.04 miles N
9505 North Fwy, Houston, TX 77037		Elevation: 77.79 feet (+77.79)

Status:	INACTIVE
Location Description:	9505 North Fwy, Houston, TX
Additional State ID:	24320
Permit Number:	
Facility Type:	Generator
Facility Contact Name:	BILL KITTS
Facility Contact Phone:	713-5912875
Company Name:	BRITISH SPORTS CAR CENTER

Banks Environmental Data, Inc. - 1601 Rio Grande, Ste. 331 - Austin, TX 78701 - 800.531.5255 P - 512.478.1433 F
www.banksenvdata.com

MapID 29: HW - 1901 Milam St

Map ID #29	HW - State/Tribal Hazardous Waste	Source: TCEQ
Register #: 51050	**EPA ID: TXD981053432**	**Banks ID: 51050**
SEPARATOR SERVICES		Rel. Loc.: 0.04 miles E
1901 Milam St, Houston, TX 77002		Elevation: 45.55 feet (+45.55)

Status:	INACTIVE
Location Description:	1901 Milam St, Houston, TX
Additional State ID:	18585
Permit Number:	
Facility Type:	Generator
Facility Contact Name:	CHUCK LOW
Facility Contact Phone:	713-4640511
Company Name:	SEPARATOR SERVICES INC

Banks Environmental Data, Inc. - 1601 Rio Grande, Ste. 331 - Austin, TX 78701 - 800.531.5255 P - 512.478.1433 F
www.banksenvdata.com

MapID 29: HW - 1900 MILAM ST

Map ID #29	HW - State/Tribal Hazardous Waste	Source: TCEQ
Register #: 32737	EPA ID: TXD070891270	Banks ID: 32737
BORDEN CONSUMER PROD DIV ICE CREAM		Rel. Loc.: 0.04 miles E
1900 MILAM ST, HOUSTON, TX 77002		Elevation: 45.55 feet (+45.55)

Status:	INACTIVE
Location Description:	1900 Milam, Houston, TX
Additional State ID:	10269
Permit Number:	
Facility Type:	Generator
Facility Contact Name:	ED PHILLIPS
Facility Contact Phone:	713-6594333
Company Name:	BORDEN INC

Banks Environmental Data, Inc. - 1601 Rio Grande, Ste. 331 - Austin, TX 78701 - 800.531.5255 P - 512.478.1433 F
www.banksenvdata.com

MapID 29: HW - 1901 MILAM ST STE C

Map ID #29	HW - State/Tribal Hazardous Waste	Source: TCEQ
Register #: 66797	EPA ID: TXD981145774	Banks ID: 66797
SILVER CONSULTANTS		Rel. Loc.: 0.04 miles E
1901 MILAM ST STE C, HOUSTON, TX 77002		Elevation: 45.55 feet (+45.55)

Status:	INACTIVE
Location Description:	1901 Milam St, Suite C, Houston, TX
Additional State ID:	22051
Permit Number:	
Facility Type:	Generator
Facility Contact Name:	ROBERT THIERY
Facility Contact Phone:	713-4818034
Company Name:	SILVER CONSULTANTS INC

Banks Environmental Data, Inc. - 1601 Rio Grande, Ste. 331 - Austin, TX 78701 - 800.531.5255 P - 512.478.1433 F
www.banksenvdata.com

MapID 30: HW - 6451 NORTH FWY AND PARKER

Map ID #30	HW - State/Tribal Hazardous Waste	Source: TCEQ
Register #: 80266	EPA ID: TXD988039186	Banks ID: 80266
MOBIL OIL 00MYA		Rel. Loc.: 0.04 miles S
6451 NORTH FWY AND PARKER, HOUSTON, TX 77076		Elevation: 75.67 feet (+75.67)

Status:	INACTIVE
Location Description:	6451 North Fwy, and Parker, Houston, TX
Additional State ID:	34977
Permit Number:	
Facility Type:	Generator
Facility Contact Name:	ROBIN A BUNN
Facility Contact Phone:	703-8493330
Company Name:	EXXONMOBIL OIL CORPORATION

Banks Environmental Data, Inc. - 1601 Rio Grande, Ste. 331 - Austin, TX 78701 - 800.531.5255 P - 512.478.1433 F
www.banksenvdata.com

MapID 33: HW - 2926 NORTH FWY

Map ID #33	HW - State/Tribal Hazardous Waste	Source: TCEQ
Register #: 75814	EPA ID: TXD987994613	Banks ID: 75814
STAR ENTERPRISES		Rel. Loc.: 0.04 miles N
2926 NORTH FWY, HOUSTON, TX 77009		Elevation: 50.05 feet (+50.05)

Status:	INACTIVE
Location Description:	2926 North Freeway, Houston, TX
Additional State ID:	30150
Permit Number:	
Facility Type:	Generator
Facility Contact Name:	DAVID GUMBLEY
Facility Contact Phone:	214-6500200
Company Name:	STAR ENTERPRISES INC

Banks Environmental Data, Inc. - 1601 Rio Grande, Ste. 331 - Austin, TX 78701 - 800.531.5255 P - 512.478.1433 F
www.banksenvdata.com

MapID 33: HW - 102 CAVALCADE ST

Map ID #33	HW - State/Tribal Hazardous Waste	Source: TCEQ
Register #: 77150	EPA ID: TXD988029112	Banks ID: 77150
EXXON MOBIL		Rel. Loc.: 0.05 miles N
102 CAVALCADE ST, HOUSTON, TX 77009		Elevation: 51.54 feet (+51.54)

Status:	INACTIVE
Location Description:	102 Cavalcade, Houston, TX
Additional State ID:	31458
Permit Number:	
Facility Type:	Generator
Facility Contact Name:	CAROLYN A JONES
Facility Contact Phone:	713-6569075
Company Name:	EXXON MOBIL CORPORATION

Banks Environmental Data, Inc. - 1601 Rio Grande, Ste. 331 - Austin, TX 78701 - 800.531.5255 P - 512.478.1433 F
www.banksenvdata.com

MapID 34: HW - 1919 La Branch St

Map ID #34	HW - State/Tribal Hazardous Waste	Source: TCEQ
Register #: 75383	EPA ID: TXD988075487	Banks ID: 75383
ST JOSEPHS HOSPITAL FACILITY ENG		Rel. Loc.: 0.05 miles NE
1919 La Branch St, Houston, TX 77002		Elevation: 43.71 feet (+43.71)

Status:	INACTIVE
Location Description:	1919 La Branch St, Houston, TX
Additional State ID:	29736
Permit Number:	
Facility Type:	Generator
Facility Contact Name:	B R HENDERSON
Facility Contact Phone:	713-7571000
Company Name:	SISTERS OF CHARITY

Banks Environmental Data, Inc. - 1601 Rio Grande, Ste. 331 - Austin, TX 78701 - 800.531.5255 P - 512.478.1433 F
www.banksenvdata.com

MapID 35: HW - 2770 NORTH FWY

Map ID #35	HW - State/Tribal Hazardous Waste	Source: TCEQ
Register #: 82065	EPA ID: TX0000141481	Banks ID: 82065
EMBRY ISUZU		Rel. Loc.: 0.05 miles E
2770 NORTH FWY, HOUSTON, TX 77009		Elevation: 48.97 feet (+48.97)

Status:	INACTIVE
Location Description:	2770 N Freeway, Houston, TX
Additional State ID:	37190
Permit Number:	
Facility Type:	Generator
Facility Contact Name:	BILL SHARPE
Facility Contact Phone:	713-6970394
Company Name:	EMBRY ISUZU TRUCKS

Waste ID	Waste Code	Waste Description
89539	0501203H	Mineral Spirits Parts cleaning Generated 1-17-94

Banks Environmental Data, Inc. - 1601 Rio Grande, Ste. 331 - Austin, TX 78701 - 800.531.5255 P - 512.478.1433 F
www.banksenvdata.com

MapID 38: HW - 2525 NORTH FWY

Map ID #38	HW - State/Tribal Hazardous Waste	Source: TCEQ
Register #: 75916	EPA ID: TX0000994574	Banks ID: 75916
STAR ENTERPRISES		Rel. Loc.: 0.05 miles S
2525 NORTH FWY, HOUSTON, TX 77009		Elevation: 47.42 feet (+47.42)

Status:	INACTIVE
Location Description:	2525 N Freeway, Houston, TX
Additional State ID:	30252
Permit Number:	
Facility Type:	Generator
Facility Contact Name:	DAVID GUMBLEY
Facility Contact Phone:	214-6500200
Company Name:	STAR ENTERPRISES INC

Banks Environmental Data, Inc. - 1601 Rio Grande, Ste. 331 - Austin, TX 78701 - 800.531.5255 P - 512.478.1433 F
www.banksenvdata.com

MapID 41: HW - 7926 N SHEPHERD DR

Map ID #41	HW - State/Tribal Hazardous Waste	Source: TCEQ
Register #: 71081	EPA ID: TXD000750513	Banks ID: 71081
SHELL SERVICE STATION HOUSTON		Rel. Loc.: 0.05 miles S
7926 N SHEPHERD DR, HOUSTON, TX 77088		Elevation: 82.16 feet (+82.16)

Status:	INACTIVE
Location Description:	7926 N Shepherd, Houston, TX
Additional State ID:	25764
Permit Number:	
Facility Type:	Generator
Facility Contact Name:	
Facility Contact Phone:	
Company Name:	SHELL OIL COMPANY

Banks Environmental Data, Inc. - 1601 Rio Grande, Ste. 331 - Austin, TX 78701 - 800.531.5255 P - 512.478.1433 F
www.banksenvdata.com

MapID 45: HW - 4638 AIRLINE DR

Map ID #45	HW - State/Tribal Hazardous Waste	Source: TCEQ
Register #: 76300	EPA ID: TXD987991171	Banks ID: 76300

AUTOMOTIVE TECHNOLOGY TRAINING CENTER — Rel. Loc.: 0.05 miles NE

4638 AIRLINE DR, HOUSTON, TX 77022 — Elevation: 63.23 feet (+63.23)

Status:	INACTIVE
Location Description:	4638 Airline, Houston, TX
Additional State ID:	30627
Permit Number:	
Facility Type:	Generator
Facility Contact Name:	ROBERT TRIBBLE
Facility Contact Phone:	713-7187561
Company Name:	HOUSTON COMMUNITY COLLEGE

Waste ID	Waste Code	Waste Description
140336	0501203H	Spent solvent
140338	14763101	Used filters
140337	0566203H	Immersion cleaner
168672	0523211H	Paint waste generated from repair of Auto today work and repainting.
191160	00152191	Diesel fuel for recycle.
323052	F7Z63191	

Banks Environmental Data, Inc. - 1601 Rio Grande, Ste. 331 - Austin, TX 78701 - 800.531.5255 P - 512.478.1433 F
www.banksenvdata.com

MapID 46: HW - 151 W BRENDA ST

Map ID #46	HW - State/Tribal Hazardous Waste	Source: TCEQ
Register #: 71613	EPA ID: TXD008095135	Banks ID: 71613
EDWIN A TRAVIS		Rel. Loc.: 0.05 miles SE
151 W BRENDA ST, HOUSTON, TX 77076		Elevation: 75.39 feet (+75.39)

Status:	INACTIVE
Location Description:	151 W Brenda, Houston, TX
Additional State ID:	26230
Permit Number:	
Facility Type:	Generator
Facility Contact Name:	
Facility Contact Phone:	
Company Name:	EDWIN A TRAVIS

Banks Environmental Data, Inc. - 1601 Rio Grande, Ste. 331 - Austin, TX 78701 - 800.531.5255 P - 512.478.1433 F
www.banksenvdata.com

MapID 49: HW - 2211 NORTH FWY

Map ID #49	HW - State/Tribal Hazardous Waste	Source: TCEQ
Register #: 77421	EPA ID: TXD988028023	Banks ID: 77421
EXXON RS 62685		Rel. Loc.: 0.05 miles NW
2211 NORTH FWY, HOUSTON, TX 77009		Elevation: 52.18 feet (+52.18)

Status:	INACTIVE
Location Description:	2211 N Freeway, Houston, TX
Additional State ID:	31649
Permit Number:	
Facility Type:	Generator
Facility Contact Name:	ALDA S POOL
Facility Contact Phone:	713-6569075
Company Name:	EXXON MOBIL CORPORATION

Banks Environmental Data, Inc. - 1601 Rio Grande, Ste. 331 - Austin, TX 78701 - 800.531.5255 P - 512.478.1433 F
www.banksenvdata.com

MapID 51: HW - 11322 NORTH FWY

Map ID #51	HW - State/Tribal Hazardous Waste	Source: TCEQ
Register #: 80272	EPA ID: TXD988038980	Banks ID: 80272
MOBIL OIL 00B19		Rel. Loc.: 0.05 miles SE
11322 NORTH FWY, HOUSTON, TX 77037		Elevation: 88.38 feet (+88.38)

Status:	INACTIVE
Location Description:	11322 N Freeway, Houston, TX
Additional State ID:	34984
Permit Number:	
Facility Type:	Generator
Facility Contact Name:	ROBIN A BUNN
Facility Contact Phone:	703-8493330
Company Name:	EXXONMOBIL OIL CORPORATION

MapID 54: HW - 5715 NORTH FWY

Map ID #54	HW - State/Tribal Hazardous Waste	Source: TCEQ
Register #: 68712	EPA ID: TXD102691128	Banks ID: 68712
PENSKE TRUCK LEASING		Rel. Loc.: 0.06 miles NW
5715 NORTH FWY, HOUSTON, TX 77076		Elevation: 68.93 feet (+68.93)

Status:	INACTIVE
Location Description:	5715 N Freeway, Houston, TX
Additional State ID:	23642
Permit Number:	
Facility Type:	Generator
Facility Contact Name:	RAY EDWARDS
Facility Contact Phone:	713-6911256
Company Name:	PENSKE TRUCK LEASING CO LP

Banks Environmental Data, Inc. - 1601 Rio Grande, Ste. 331 - Austin, TX 78701 - 800.531.5255 P - 512.478.1433 F
www.banksenvdata.com

MapID 55: HW - 3225 North Fwy

Map ID #55	HW - State/Tribal Hazardous Waste	Source: TCEQ
Register #: 90687	EPA ID: TXD988043675	Banks ID: 90687

PRECISION ENGINE REBUILDING — Rel. Loc.: 0.06 miles SW

3225 North Fwy, Houston, TX 77009 — Elevation: 52.13 feet (+52.13)

Status:	INACTIVE
Location Description:	3225 North Fwy, Houston, TX
Additional State ID:	33641
Permit Number:	
Facility Type:	Generator
Facility Contact Name:	KEN SLATAPER
Facility Contact Phone:	713-8649999
Company Name:	PRECISION ENGINE REBUILDING

Waste ID	Waste Code	Waste Description
70601	14763101	Oil filters that are removed for engines that are to be rebuilt.
72245	0005301H	Sludge waste from evaporation of steam set washer waste water; initial generatio
69872	0503202H	Corrosive that was used to clean engine parts of air & grease. Generation of ma
140925	0501203H	SPENT SOLVENT

Banks Environmental Data, Inc. - 1601 Rio Grande, Ste. 331 - Austin, TX 78701 - 800.531.5255 P - 512.478.1433 F
www.banksenvdata.com

MapID 57: HW - 9055 NORTH FWY

Map ID #57	HW - State/Tribal Hazardous Waste	Source: TCEQ
Register #: 71827	EPA ID: TXD981145469	Banks ID: 71827
NORTHWAY VOLKSWAGEN		Rel. Loc.: 0.06 miles S
9055 NORTH FWY, HOUSTON, TX 77037		Elevation: 82.41 feet (+82.41)

Status:	INACTIVE
Location Description:	9055 North Freeway, Houston, TX
Additional State ID:	26411
Permit Number:	
Facility Type:	Generator
Facility Contact Name:	BEN HULSEY
Facility Contact Phone:	713-4489240
Company Name:	NORTHWAY VOLKSWAGEN

Banks Environmental Data, Inc. - 1601 Rio Grande, Ste. 331 - Austin, TX 78701 - 800.531.5255 P - 512.478.1433 F
www.banksenvdata.com

MapID 57: HW - 9111 NORTH FWY

Map ID #57	HW - State/Tribal Hazardous Waste	Source: TCEQ
Register #: 71876	EPA ID: TXD038840252	Banks ID: 71876
LANDMARK CHEVROLET		Rel. Loc.: 0.04 miles S
9111 NORTH FWY, HOUSTON, TX 77037		Elevation: 80.95 feet (+80.95)

Status:	INACTIVE
Location Description:	9111 N Fwy, Houston, TX
Additional State ID:	26457
Permit Number:	
Facility Type:	Generator
Facility Contact Name:	RAYMOND MATTHIJETZ
Facility Contact Phone:	713-8208100
Company Name:	LANDMARK CHEVROLET LTD

Waste ID	Waste Code	Waste Description
157823	19392111	Gasoline generated as a result of semi customer owned vehicles. 1/8/97.
128460	00013101	Absorbent material contaminated with unused oil from maintenance facility floorc
139468	0523211H	PAINT WASTE
170251	0501203H	Mineral spirits from degreasing automotive parts Date unknown.

Banks Environmental Data, Inc. - 1601 Rio Grande, Ste. 331 - Austin, TX 78701 - 800.531.5255 P - 512.478.1433 F
www.banksenvdata.com

MapID 57: HW - 9055 NORTH FWY

Map ID #57	HW - State/Tribal Hazardous Waste	Source: TCEQ
Register #: 66795	EPA ID: TXD981145469	Banks ID: 66795
NORTH STAR VOLKSWAGEN		Rel. Loc.: 0.06 miles S
9055 NORTH FWY, HOUSTON, TX 77037		Elevation: 82.41 feet (+82.41)

Status:	INACTIVE
Location Description:	9055 North Freeway, Houston, TX
Additional State ID:	22049
Permit Number:	
Facility Type:	Generator
Facility Contact Name:	RICK NANSON
Facility Contact Phone:	
Company Name:	NORTH STAR VOLKSWAGEN INC

Banks Environmental Data, Inc. - 1601 Rio Grande, Ste. 331 - Austin, TX 78701 - 800.531.5255 P - 512.478.1433 F
www.banksenvdata.com

MapID 58: HW - 7518 NORTH FWY

Map ID #58	HW - State/Tribal Hazardous Waste	Source: TCEQ
Register #: 77149	EPA ID: TXD988029120	Banks ID: 77149
EXXON RS 67040		Rel. Loc.: 0.06 miles SE
7518 NORTH FWY, HOUSTON, TX 77037		Elevation: 81.59 feet (+81.59)

Status:	INACTIVE
Location Description:	7518 North Freeway, Houston, TX
Additional State ID:	31457
Permit Number:	
Facility Type:	Generator
Facility Contact Name:	ALDA S POOL
Facility Contact Phone:	713-6567709
Company Name:	EXXON MOBIL CORPORATION

Banks Environmental Data, Inc. - 1601 Rio Grande, Ste. 331 - Austin, TX 78701 - 800.531.5255 P - 512.478.1433 F
www.banksenvdata.com

MapID 59: HW - 8455 NORTH FWY

Map ID #59	HW - State/Tribal Hazardous Waste	Source: TCEQ
Register #: 80545	EPA ID: TXD981049828	Banks ID: 80545
SUBARU USED CARES		Rel. Loc.: 0.06 miles NW
8455 NORTH FWY, HOUSTON, TX 77037		Elevation: 82.87 feet (+82.87)

Status:	INACTIVE
Location Description:	8455 N Freeway, Houston, TX
Additional State ID:	35324
Permit Number:	
Facility Type:	Generator
Facility Contact Name:	MIKE WALSH
Facility Contact Phone:	713-4471392
Company Name:	ARCHER MOTOR SALES CORPORATION

Waste ID	Waste Code	Waste Description
140704	0501203H	SPENT SOLVENT
140705	0523211H	PAINT WASTE
89953	0638310H	Paint booth filters, spray painting

Banks Environmental Data, Inc. - 1601 Rio Grande, Ste. 331 - Austin, TX 78701 - 800.531.5255 P - 512.478.1433 F
www.banksenvdata.com

MapID 62: HW - 5900 NORTH FWY STE 125

Map ID #62	HW - State/Tribal Hazardous Waste	Source: TCEQ
Register #: 61549	EPA ID: NA	Banks ID: 61549
TEXAS TOOL TRADERS		Rel. Loc.: 0.06 miles SE
5900 NORTH FWY STE 125, HOUSTON, TX 77076		Elevation: 72.25 feet (+72.25)

Status:	INACTIVE
Location Description:	5900 North Freeway, #125, Houston, TX
Additional State ID:	19897
Permit Number:	
Facility Type:	Generator
Facility Contact Name:	JOE KERKER
Facility Contact Phone:	
Company Name:	TEXAS TOOL TRADERS

Banks Environmental Data, Inc. - 1601 Rio Grande, Ste. 331 - Austin, TX 78701 - 800.531.5255 P - 512.478.1433 F
www.banksenvdata.com

MapID 63: HW - 8335 North Fwy

Map ID #63	HW - State/Tribal Hazardous Waste	Source: TCEQ
Register #: 67509	EPA ID: TXD981609274	Banks ID: 67509

FRED HAAS TOYOTA — Rel. Loc.: 0.06 miles NW

8335 North Fwy, Houston, TX 77037 — Elevation: 85.59 feet (+85.59)

Status:	INACTIVE
Location Description:	8335 North Fwy, Houston, TX
Additional State ID:	22624
Permit Number:	
Facility Type:	Generator
Facility Contact Name:	JAY HENDERSON
Facility Contact Phone:	281-2965330
Company Name:	FH COUNTRY MANAGEMENT INC

Waste ID	Waste Code	Waste Description
171037	0839102H	Aqueous solution used in the repair of automobiles. Date of Initial Generation1
71222	0501203H	Spent Solvent from degreasing operations in automotive repair. The waste was fi

Banks Environmental Data, Inc. - 1601 Rio Grande, Ste. 331 - Austin, TX 78701 - 800.531.5255 P - 512.478.1433 F
www.banksenvdata.com

MapID 67: HW - 9030 NORTH FWY STE 203

Map ID #67	HW - State/Tribal Hazardous Waste	Source: TCEQ
Register #: 32894	EPA ID: TXD000729285	Banks ID: 32894
ELECTRO PAINTERS HOUSTON SITE		Rel. Loc.: 0.07 miles S
9030 NORTH FWY STE 203, HOUSTON, TX 77037		Elevation: 80.56 feet (+80.56)

Status:	INACTIVE
Location Description:	9030 N Freeway, Suite 203, Houston, TX
Additional State ID:	10419
Permit Number:	
Facility Type:	Generator
Facility Contact Name:	ENVIRONMENTAL MANAGER
Facility Contact Phone:	
Company Name:	ELECTRO PAINTERS INCORPORATED

Banks Environmental Data, Inc. - 1601 Rio Grande, Ste. 331 - Austin, TX 78701 - 800.531.5255 P - 512.478.1433 F
www.banksenvdata.com

MapID 70: HW - 225 WYNNE ST

Map ID #70	HW - State/Tribal Hazardous Waste	Source: TCEQ
Register #: 84565	EPA ID: TXR000015305	Banks ID: 84565
DISCOUNT DRIVE AXLE HOUSTON		Rel. Loc.: 0.07 miles SE
225 WYNNE ST, HOUSTON, TX 77009		Elevation: 54.24 feet (+54.24)

Status:	INACTIVE
Location Description:	225 Wynne, Houston, TX
Additional State ID:	103869
Permit Number:	
Facility Type:	Generator
Facility Contact Name:	DONNY L WEBSTER
Facility Contact Phone:	713-6922093
Company Name:	DURADRIVE INDUSTRIES LLC

Waste ID	Waste Code	Waste Description
149487	0501203H	Parts cleaning solvent/repair & service of drive axles; 6/12/96

Banks Environmental Data, Inc. - 1601 Rio Grande, Ste. 331 - Austin, TX 78701 - 800.531.5255 P - 512.478.1433 F
www.banksenvdata.com

MapID 71: HW - 536 E TIDWELL RD

Map ID #71	HW - State/Tribal Hazardous Waste	Source: TCEQ
Register #: 61565	EPA ID: TXD981611304	Banks ID: 61565
BLACK & DECKER		Rel. Loc.: 0.07 miles N
536 E TIDWELL RD, HOUSTON, TX 77022		Elevation: 66.33 feet (+66.33)

Status:	INACTIVE
Location Description:	536 E Tidwell, Houston, TX
Additional State ID:	19913
Permit Number:	
Facility Type:	Generator
Facility Contact Name:	BRYAN WHITLOCK
Facility Contact Phone:	713-6927111
Company Name:	BLACK & DECKER US INC

Banks Environmental Data, Inc. - 1601 Rio Grande, Ste. 331 - Austin, TX 78701 - 800.531.5255 P - 512.478.1433 F
www.banksenvdata.com

MapID 73: HW - 205 ODDO ST

Map ID #73	HW - State/Tribal Hazardous Waste	Source: TCEQ
Register #: 41407	EPA ID: TXD026606806	Banks ID: 41407
FAULKNER CONTRACTORS		Rel. Loc.: 0.07 miles SE
205 ODDO ST, HOUSTON, TX 77022		Elevation: 60.31 feet (+60.31)

Status:	ACTIVE
Location Description:	205 Oddo, Houston, TX
Additional State ID:	17798
Permit Number:	
Facility Type:	Transporter
Facility Contact Name:	ALAN R HOLMES
Facility Contact Phone:	713-6927282
Company Name:	FAULKNER CONTRACTORS INC

Banks Environmental Data, Inc. - 1601 Rio Grande, Ste. 331 - Austin, TX 78701 - 800.531.5255 P - 512.478.1433 F
www.banksenvdata.com

MapID 79: HW - 11000 NORTH FWY

Map ID #79	HW - State/Tribal Hazardous Waste	Source: TCEQ
Register #: 71794	EPA ID: TXD008949570	Banks ID: 71794
GOODSON NORTH		Rel. Loc.: 0.08 miles S
11000 NORTH FWY, HOUSTON, TX 77037		Elevation: 86.82 feet (+86.82)

Status:	INACTIVE
Location Description:	11000 N Freeway, Houston, TX
Additional State ID:	26381
Permit Number:	
Facility Type:	Generator
Facility Contact Name:	TOM WELLS
Facility Contact Phone:	713-4486331
Company Name:	LESTER GOODSON PONTIAC

Waste ID	Waste Code	Waste Description
159805	0566203H	Waste cleaning fluid from Safety Kleen parts washer.
139420	0523211H	Paint waste
166513	0501203H	Waste combustible liquid

Banks Environmental Data, Inc. - 1601 Rio Grande, Ste. 331 - Austin, TX 78701 - 800.531.5255 P - 512.478.1433 F
www.banksenvdata.com

MapID 80: HW - 11316 North Fwy

Map ID #80	HW - State/Tribal Hazardous Waste	Source: TCEQ
Register #: 71304	**EPA ID: TXD000812594**	**Banks ID: 71304**
SHERWIN WILLIAMS		Rel. Loc.: 0.08 miles SE
11316 North Fwy, Houston, TX 77037		Elevation: 88.39 feet (+88.39)

Status:	INACTIVE
Location Description:	11316 North Fwy, Houston, TX
Additional State ID:	25965
Permit Number:	
Facility Type:	Generator
Facility Contact Name:	
Facility Contact Phone:	713-4450459
Company Name:	THE SHERWIN-WILLIAMS COMPANY

Banks Environmental Data, Inc. - 1601 Rio Grande, Ste. 331 - Austin, TX 78701 - 800.531.5255 P - 512.478.1433 F
www.banksenvdata.com

MapID 80: HW - 11318 NORTH FWY

Map ID #80	**HW - State/Tribal Hazardous Waste**	**Source: TCEQ**
Register #: 61430	**EPA ID: TXD988085114**	**Banks ID: 61430**
I-45 STORE		Rel. Loc.: 0.07 miles SE
11318 NORTH FWY, HOUSTON, TX 77037		Elevation: 88.38 feet (+88.38)

Status:	INACTIVE
Location Description:	11318 North Freeway, Houston, TX
Additional State ID:	19784
Permit Number:	
Facility Type:	Generator
Facility Contact Name:	DON FERGUSON
Facility Contact Phone:	
Company Name:	BILL BLANKENSHIP

Banks Environmental Data, Inc. - 1601 Rio Grande, Ste. 331 - Austin, TX 78701 - 800.531.5255 P - 512.478.1433 F
www.banksenvdata.com

MapID 80: HW - 12016 AIRLINE DR

Map ID #80	HW - State/Tribal Hazardous Waste	Source: TCEQ
Register #: 67717	EPA ID: TXD982285777	Banks ID: 67717
TUNEUP MASTERS 905		Rel. Loc.: 0.11 miles SE
12016 AIRLINE DR, HOUSTON, TX 77037		Elevation: 86.77 feet (+86.77)

Status:	INACTIVE
Location Description:	12016 Airline Drive, Houston, TX
Additional State ID:	22821
Permit Number:	
Facility Type:	Generator
Facility Contact Name:	GEORGE MAYER
Facility Contact Phone:	805-3751100
Company Name:	TUNEUP MASTERS INC

Banks Environmental Data, Inc. - 1601 Rio Grande, Ste. 331 - Austin, TX 78701 - 800.531.5255 P - 512.478.1433 F
www.banksenvdata.com

MapID 82: HW - 11402 NORTH FWY

Map ID #82	HW - State/Tribal Hazardous Waste	Source: TCEQ
Register #: 77437	EPA ID: TXD988028205	Banks ID: 77437
EXXON MOBIL 63274		Rel. Loc.: 0.08 miles NE
11402 NORTH FWY, HOUSTON, TX 77060		Elevation: 88.17 feet (+88.17)

Status:	INACTIVE
Location Description:	11402 North Freeway, Houston, TX
Additional State ID:	31665
Permit Number:	
Facility Type:	Generator
Facility Contact Name:	ALDA S POOL
Facility Contact Phone:	713-6567709
Company Name:	EXXON MOBIL CORPORATION

Banks Environmental Data, Inc. - 1601 Rio Grande, Ste. 331 - Austin, TX 78701 - 800.531.5255 P - 512.478.1433 F
www.banksenvdata.com

MapID 84: HW - 8515 NORTH FWY

Map ID #84	HW - State/Tribal Hazardous Waste	Source: TCEQ
Register #: 51188	EPA ID: TXD067260216	Banks ID: 51188
NORTH FREEWAY DATSUN		Rel. Loc.: 0.08 miles N
8515 NORTH FWY, HOUSTON, TX 77037		Elevation: 84.27 feet (+84.27)

Status:	INACTIVE
Location Description:	8515 North Freeway, Houston, TX
Additional State ID:	18715
Permit Number:	
Facility Type:	Generator
Facility Contact Name:	TROY YOKEM
Facility Contact Phone:	713-4451301
Company Name:	NORTH FREEWAY DATSUN

MapID 85: HW - 4704 NORTH FWY

Map ID #85	HW - State/Tribal Hazardous Waste	Source: TCEQ
Register #: 71237	EPA ID: TXD000729442	Banks ID: 71237
DIGAS AIR		Rel. Loc.: 0.08 miles N
4704 NORTH FWY, HOUSTON, TX 77022		Elevation: 64.14 feet (+64.14)

Status:	INACTIVE
Location Description:	4704 North Freeway, Houston, TX
Additional State ID:	25902
Permit Number:	
Facility Type:	Generator
Facility Contact Name:	
Facility Contact Phone:	
Company Name:	TESORO GAS MARKETING

Banks Environmental Data, Inc. - 1601 Rio Grande, Ste. 331 - Austin, TX 78701 - 800.531.5255 P - 512.478.1433 F
www.banksenvdata.com

MapID 85: HW - 4704 AIRLINE DR

Map ID #85	HW - State/Tribal Hazardous Waste	Source: TCEQ
Register #: 82818	EPA ID: TX0000363614	Banks ID: 82818
THE GLIDDEN DBA ICI PAINTS 852		Rel. Loc.: 0.08 miles N
4704 AIRLINE DR, HOUSTON, TX 77022		Elevation: 64.14 feet (+64.14)

Status:	INACTIVE
Location Description:	4704 Airline, Houston, TX
Additional State ID:	99052
Permit Number:	
Facility Type:	Generator
Facility Contact Name:	MARY A VILARDO
Facility Contact Phone:	440-2978262
Company Name:	THE GLIDDEN COMPANY

Waste ID	Waste Code	Waste Description
97646	0001211H	Paint related material - 5/94 - sales and service

Banks Environmental Data, Inc. - 1601 Rio Grande, Ste. 331 - Austin, TX 78701 - 800.531.5255 P - 512.478.1433 F
www.banksenvdata.com

MapID 85: HW - 4702 AIRLINE DR

Map ID #85	HW - State/Tribal Hazardous Waste	Source: TCEQ
Register #: 78013	EPA ID: TXD988071965	Banks ID: 78013
STEVE LUCKEY QUALITY AUTO PAINTING		Rel. Loc.: 0.09 miles NE
4702 AIRLINE DR, HOUSTON, TX 77022		Elevation: 64.27 feet (+64.27)

Status:	INACTIVE
Location Description:	4702 Airline, Houston, TX
Additional State ID:	32237
Permit Number:	
Facility Type:	Generator
Facility Contact Name:	STEVE LUCKEY
Facility Contact Phone:	214-2438464
Company Name:	STEVE LUCKEY QUALITY AUTO PAINTING

Waste ID	Waste Code	Waste Description
129112	0523211H	Paint waste. Painting operation.

Banks Environmental Data, Inc. - 1601 Rio Grande, Ste. 331 - Austin, TX 78701 - 800.531.5255 P - 512.478.1433 F
www.banksenvdata.com

MapID 86: HW - 8224 North Fwy

Map ID #86	HW - State/Tribal Hazardous Waste	Source: TCEQ
Register #: 68924	EPA ID: TXD981593007	Banks ID: 68924
HOLIDAY WORLD NORTH FWY		Rel. Loc.: 0.08 miles NE
8224 North Fwy, Houston, TX 77037		Elevation: 82.96 feet (+82.96)

Status:	INACTIVE
Location Description:	8224 North Fwy, Houston, TX
Additional State ID:	23842
Permit Number:	
Facility Type:	Generator
Facility Contact Name:	JAMES SKIDMORE
Facility Contact Phone:	713-4480035
Company Name:	HOLIDAY WORLD INC

Banks Environmental Data, Inc. - 1601 Rio Grande, Ste. 331 - Austin, TX 78701 - 800.531.5255 P - 512.478.1433 F
www.banksenvdata.com

MapID 90: HW - 8711 NORTH FWY

Map ID #90	HW - State/Tribal Hazardous Waste	Source: TCEQ
Register #: 71830	EPA ID: TXD067233155	Banks ID: 71830
SAMS CLUB 4807		Rel. Loc.: 0.09 miles N
8711 NORTH FWY, HOUSTON, TX 77037		Elevation: 84.46 feet (+84.46)

Status:	INACTIVE
Location Description:	8711 North Freeway, Houston, TX
Additional State ID:	26414
Permit Number:	
Facility Type:	Generator
Facility Contact Name:	TERESA PRUITT
Facility Contact Phone:	479-2042231
Company Name:	SAMS EAST INC

Waste ID	Waste Code	Waste Description
244170	0004211H	Flammable liquids 07/02/2009
244175	0009219H	Toxic liquids 07/02/2009
249753	0012219H	FLAMMABLE WASTE PHARMACEUTICALS
358236	0015004H	P-LISTED WASTE-NICOTINE
139450	0566203H	IMMERSION CLEANER
244168	0002801H	Aerosols 07/02/2009
244172	0006319H	Oxidizing solids 07/02/2009
244174	0008409H	Toxic solids 07/02/2009
244176	0010119H	Oxidizing liquids 07/02/2009
358235	0013405H	EXPLOSIVES
244169	0003110H	Corrosive liquids 07/02/2009
244171	0005801H	Lighters 07/02/2009
244173	0007210H	Organic peroxides 07/02/2009
249752	0011004H	P-LISTED WASTE PHARMACEUTICALS
139449	0501203H	SPENT SOLVENT
244167	0001409H	Flammable solids 07/02/2009

Banks Environmental Data, Inc. - 1601 Rio Grande, Ste. 331 - Austin, TX 78701 - 800.531.5255 P - 512.478.1433 F
www.banksenvdata.com

MapID 90: HW -

Map ID #90	HW - State/Tribal Hazardous Waste	Source: TCEQ
Register #: 51008	EPA ID: NA	Banks ID: 51008
ARCHER MOTOR SALES		Rel. Loc.: 0.09 miles N
TX		Elevation: 84.46 feet (+84.46)

Status:	MERGED
Location Description:	
Additional State ID:	18547
Permit Number:	
Facility Type:	Generator
Facility Contact Name:	FREEMAN LAMONT
Facility Contact Phone:	713-4456426
Company Name:	

Banks Environmental Data, Inc. - 1601 Rio Grande, Ste. 331 - Austin, TX 78701 - 800.531.5255 P - 512.478.1433 F
www.banksenvdata.com

MapID 92: HW - 8927 VER LEE CT

Map ID #92	HW - State/Tribal Hazardous Waste	Source: TCEQ
Register #: 80603	EPA ID: TXD988079620	Banks ID: 80603
M & H TRANSMISSIONS		Rel. Loc.: 0.09 miles N
8927 VER LEE CT, HOUSTON, TX 77037		Elevation: 82.65 feet (+82.65)

Status:	INACTIVE
Location Description:	8927 Verlee Ct, Houston, TX
Additional State ID:	35388
Permit Number:	
Facility Type:	Generator
Facility Contact Name:	
Facility Contact Phone:	713-9997032
Company Name:	M & H TRANSMISSIONS

MapID 94: HW - 2122 TRAVIS ST

Map ID #94	HW - State/Tribal Hazardous Waste	Source: TCEQ
Register #: 51110	EPA ID: TXD053621405	Banks ID: 51110
KWIK KOPY 10		Rel. Loc.: 0.09 miles W
2122 TRAVIS ST, HOUSTON, TX 77002		Elevation: 46.07 feet (+46.07)

Status:	INACTIVE
Location Description:	2122 Travis, Houston, TX
Additional State ID:	18642
Permit Number:	
Facility Type:	Generator
Facility Contact Name:	BOB HARGARTHER
Facility Contact Phone:	713-6592934
Company Name:	KWIK KOPY 10

Banks Environmental Data, Inc. - 1601 Rio Grande, Ste. 331 - Austin, TX 78701 - 800.531.5255 P - 512.478.1433 F
www.banksenvdata.com

MapID 95: HW - 601 Jefferson St

Map ID #95	HW - State/Tribal Hazardous Waste	Source: TCEQ
Register #: 40088	EPA ID: TXD070891288	Banks ID: 40088
DRESSER INDUSTRIES MAGCOBAR DIVISION		Rel. Loc.: 0.1 miles NE
601 Jefferson St, Houston, TX 77002		Elevation: 47.34 feet (+47.34)

Status:	INACTIVE
Location Description:	601 Jefferson St, Houston, TX
Additional State ID:	16510
Permit Number:	
Facility Type:	Transporter
Facility Contact Name:	MARION GREENHALGH
Facility Contact Phone:	713-9725680
Company Name:	DRESSER INC

Banks Environmental Data, Inc. - 1601 Rio Grande, Ste. 331 - Austin, TX 78701 - 800.531.5255 P - 512.478.1433 F
www.banksenvdata.com

MapID 95: HW - 601 Jefferson St

Map ID #95	HW - State/Tribal Hazardous Waste	Source: TCEQ
Register #: 40089	EPA ID: NA	Banks ID: 40089
TITAN DIVISION		Rel. Loc.: 0.1 miles NE
601 Jefferson St, Houston, TX 77002		Elevation: 47.34 feet (+47.34)

Status:	MERGED
Location Description:	
Additional State ID:	16511
Permit Number:	
Facility Type:	Transporter
Facility Contact Name:	MARION GREENHALGH
Facility Contact Phone:	281-8714000
Company Name:	DII INDUSTRIES LLC

Banks Environmental Data, Inc. - 1601 Rio Grande, Ste. 331 - Austin, TX 78701 - 800.531.5255 P - 512.478.1433 F
www.banksenvdata.com

MapID 98: HW - 6767 NORTH FWY

BANKS ENVIRONMENTAL DATA A DIVISION OF THE BANKS GROUP

Map ID #98	HW - State/Tribal Hazardous Waste	Source: TCEQ
Register #: 61728	EPA ID: TXD052214988	Banks ID: 61728

YELLOW TRANSPORTATION — Rel. Loc.: 0.1 miles NW

6767 NORTH FWY, HOUSTON, TX 77076 — Elevation: 77.98 feet (+77.98)

Status:	CLOSED
Location Description:	6767 North Freeway, Houston, TX
Additional State ID:	20069
Permit Number:	
Facility Type:	Generator
Facility Contact Name:	SUSAN CAMARA
Facility Contact Phone:	913-3443054
Company Name:	YELLOW TRANSPORTATION INC

Waste ID	Waste Code	Waste Description
220167	6003219H	Non-Halogenated flammable liquids
242660	8004219H	Cleanup and recovery of damaged oxidizing liquids
242662	9003001H	Various labpacked chemicals
257515	ACQ6409H	
138755	0501203H	Spent solvent
138757	14763101	USED FILTERS
220166	60022192	Nonreg organic environmentally hazardous substance liquid
220169	6005409H	Completely absorbed flammable liquids from spill cleanup
220439	70014092	Non-neutralized corrosives in absorbent (no liquids)
221792	7002219H	Liquid Corrosive Flammable Amines
225568	7004315H	Cleanup and recovery of spilled oxidizing solid material.
231508	90004061	empty containers last containg a hazardous material
221793	7003219H	Liquid Corrosive Toxic Amines
242661	9002119H	regulated oxidizing liquid, corrosive nos
257507	ACPW219H	
138756	0566203H	Immersion cleaner
220165	60014092	Cleanup of Neutralized Corrosives.
220168	60044092	Other organic nonhaz/nonreg solids
232077	90013192	nonregulated solids containing corrosive liquids

Banks Environmental Data, Inc. - 1601 Rio Grande, Ste. 331 - Austin, TX 78701 - 800.531.5255 P - 512.478.1433 F
www.banksenvdata.com

MapID 98: HW - 430 W Parker Rd

Map ID #98	HW - State/Tribal Hazardous Waste	Source: TCEQ
Register #: 76090	EPA ID: TXD118099548	Banks ID: 76090
BUILDERS SQUARE 1408		Rel. Loc.: 0.1 miles W
430 W Parker Rd, Houston, TX 77091		Elevation: 78.61 feet (+78.61)

Status:	INACTIVE
Location Description:	430 W Parker Rd, Houston, TX
Additional State ID:	30420
Permit Number:	
Facility Type:	Generator
Facility Contact Name:	PAUL ALEXANDER
Facility Contact Phone:	619-7929098
Company Name:	BUILDERS SQUARE INC

Banks Environmental Data, Inc. - 1601 Rio Grande, Ste. 331 - Austin, TX 78701 - 800.531.5255 P - 512.478.1433 F
www.banksenvdata.com

MapID 99: HW - 610 FRAZER LN

Map ID #99	HW - State/Tribal Hazardous Waste	Source: TCEQ
Register #: 74095	EPA ID: TXD981906910	Banks ID: 74095
SUPERIOR IMAGING SYSTEMS		Rel. Loc.: 0.1 miles NE
610 FRAZER LN, HOUSTON, TX 77037		Elevation: 77.15 feet (+77.15)

Status:	INACTIVE
Location Description:	610 S Frazier, Houston, TX
Additional State ID:	28490
Permit Number:	
Facility Type:	Generator
Facility Contact Name:	J B NATION
Facility Contact Phone:	409-7601166
Company Name:	SUPERIOR IMAGING SYSTEMS

Banks Environmental Data, Inc. - 1601 Rio Grande, Ste. 331 - Austin, TX 78701 - 800.531.5255 P - 512.478.1433 F
www.banksenvdata.com

MapID 103: HW - 6312 Yale St

Map ID #103	HW - State/Tribal Hazardous Waste	Source: TCEQ
Register #: 51169	EPA ID: TXD981053200	Banks ID: 51169
FACT-O-BAKE OF TEXAS		Rel. Loc.: 0.1 miles S
6312 Yale St, Houston, TX 77076		Elevation: 75.42 feet (+75.42)

Status:	INACTIVE
Location Description:	6312 Yale St, Houston, TX
Additional State ID:	18697
Permit Number:	
Facility Type:	Generator
Facility Contact Name:	RANDY PHARRIS
Facility Contact Phone:	713-6913673
Company Name:	FACT-O-BAKE OF TEXAS INC

Banks Environmental Data, Inc. - 1601 Rio Grande, Ste. 331 - Austin, TX 78701 - 800.531.5255 P - 512.478.1433 F
www.banksenvdata.com

MapID 104: HW - 9811 NORTH FWY STE A107

Map ID #104	HW - State/Tribal Hazardous Waste	Source: TCEQ
Register #: 38685	EPA ID: TXD982561383	Banks ID: 38685
WASTE SOLUTIONS		Rel. Loc.: 0.1 miles N
9811 NORTH FWY STE A107, HOUSTON, TX 77037		Elevation: 81.15 feet (+81.15)

Status:	INACTIVE
Location Description:	9811 North Fwy, Ste A 107, Houston, TX
Additional State ID:	15303
Permit Number:	
Facility Type:	Generator Transporter
Facility Contact Name:	JAMES B HOBBY
Facility Contact Phone:	713-8206778
Company Name:	WASTE SOLUTIONS INC

Banks Environmental Data, Inc. - 1601 Rio Grande, Ste. 331 - Austin, TX 78701 - 800.531.5255 P - 512.478.1433 F
www.banksenvdata.com

MapID 106: HW - 8700 North Fwy

Map ID #106	HW - State/Tribal Hazardous Waste	Source: TCEQ
Register #: 38873	EPA ID: TXD000803338	Banks ID: 38873

EXXON MOBIL NORTH HOUSTON TERMINAL — Rel. Loc.: 0.11 miles N

8700 North Fwy, Houston, TX 77037 — Elevation: 80.76 feet (+80.76)

Status:	INACTIVE
Location Description:	8700 North Fwy, Houston, TX
Additional State ID:	15484
Permit Number:	
Facility Type:	Generator
Facility Contact Name:	JAMES CHANT
Facility Contact Phone:	281-8205039
Company Name:	EXXON MOBIL CORPORATION

Waste ID	Waste Code	Waste Description
157769	0014102H	Waste water; spill cleanup, rack wash water, contact stormwater
210418	0015489H	Rubber roof seal from internal floating roof tank
328135	0001319H	Spent blast media from painting operations contaminated with lead, no longer gen
76962	0006695H	Sludge contaminated with gasoline. Generated from cleaning gasoline or distilla
96503	0010211H	Waste paint and solvent. Generated from cleaning painting equipment.
96505	0011319H	Lead contaminated paint chips. Generated from blasting tanks and/or piping whic
226102	0016404H	Spent Carbon from Vapor Recovery Unit
328137	0018801H	Waste aerosol cans
328483	00193191	spent blast abrasive
41255	0007296H	Gasoline contaminated ethylene glycol. Changing out the ethylene glycol from th
96500	0005695H	Rack Drain Sludge. Sludge contaminated with gasoline and/or distillates. Gener
249377	00174041	non-hazardous waste carbon
74289	00033012	Soil contaminated with organics (petroleum contaminated soil)
96502	0009310H	Gasoline contaminated absorbents. Generated from cleaning up gasoline and/or di
288395	D9T9117H	
41253	0004205H	Tank cleaning rinsate from cleaning gasoline/distillate storage tanks. The tank

Banks Environmental Data, Inc. - 1601 Rio Grande, Ste. 331 - Austin, TX 78701 - 800.531.5255 P - 512.478.1433 F
www.banksenvdata.com

MapID 106: HW - 8700 North Fwy

Map ID #106	HW - State/Tribal Hazardous Waste	Source: TCEQ
Register #: 71294	EPA ID: NA	Banks ID: 71294
EXXON MOBIL NORTH HOUSTON TERMINAL		Rel. Loc.: 0.11 miles N
8700 North Fwy, Houston, TX 77037		Elevation: 80.76 feet (+80.76)

Status:	MERGED
Location Description:	
Additional State ID:	25955
Permit Number:	
Facility Type:	Generator
Facility Contact Name:	W B ADAMS
Facility Contact Phone:	713-7975447
Company Name:	EXXON MOBIL CORPORATION

Banks Environmental Data, Inc. - 1601 Rio Grande, Ste. 331 - Austin, TX 78701 - 800.531.5255 P - 512.478.1433 F
www.banksenvdata.com

MapID 107: HW - 402 GRAY ST

Map ID #107	HW - State/Tribal Hazardous Waste	Source: TCEQ
Register #: 91127	EPA ID: TXR000080694	Banks ID: 91127

CVS PHARMACY 5968 — Rel. Loc.: 0.14 miles W

402 GRAY ST , HOUSTON, TX 77002 — Elevation: 47.75 feet (+47.75)

Status:	ACTIVE
Location Description:	
Additional State ID:	130095
Permit Number:	
Facility Type:	Generator
Facility Contact Name:	WENDY BRANT
Facility Contact Phone:	401-7651500
Company Name:	CVS PHARMACY INC

Waste ID	Waste Code	Waste Description
350144	0013801H	UN1950 Aerosols, [flammable, (each not exceeding 1 L capacity)] 2.1, PG , ERG-1
350148	0018001H	UN1325 Flammable solids, organic, n.o.s. (Napthalene, Sulfur) 4.1, PG II, ERG-1
350145	0014001H	UN1760 Corrosive liquids, n.o.s. (Sodium Hydroxide, Potassium Carbonate) 8, PG
350149	0008101H	NA3082 HAZARDOUS WASTE, LIQUID, N.O.S. (SILVER, AMMONIUM THIOSULFATE) 9 PGIII
360200	0012001H	Corrosive liquids, Acidic, n.o.s.
350146	0211009H	UN3077 Environmentally hazardous substances, solid, n.o.s. (Mercury, Silver) 9,
390293	0011801H	Compressed gas, flammable, n.o.s.,Lighters, Petroleum gases, liquefied, Butane,
336864	0077114H	SPENT PHOTO PROCESSING SOLUTIONS CONTAINING SILVER FROM PHOTO LAB PROCESSING
350147	0015001H	UN1993 Flammable liquids, n.o.s. (Acetone, Alcohols) 3, PG II, ERG-128
360199	0125004H	Toxic solids, organic, n.o.s. (acute toxic solid)
360201	0017319H	Oxidizing liquid, n.o.s.
390294	0114001H	Toxic solids, organic, n.o.s., Rx Toxic Solids , Ammoniated Mercury, Pesticides,
390295	0220001H	Corrosive Liquids Acid & Base, Rx Corrosive Liquids Acid & Base, Hypochlorite so

Banks Environmental Data, Inc. - 1601 Rio Grande, Ste. 331 - Austin, TX 78701 - 800.531.5255 P - 512.478.1433 F
www.banksenvdata.com

MapID 109: HW - 1626 ENID ST

Map ID #109	HW - State/Tribal Hazardous Waste	Source: TCEQ
Register #: 90288	EPA ID: TXD054501887	Banks ID: 90288
STAR DISPOSAL SYSTEMS		Rel. Loc.: 0.11 miles S
1626 ENID ST, HOUSTON, TX 77009		Elevation: 51.19 feet (+51.19)

Status:	INACTIVE
Location Description:	1626 Enid, Houston, TX
Additional State ID:	33478
Permit Number:	
Facility Type:	Generator Transporter
Facility Contact Name:	CHUCK GERHART
Facility Contact Phone:	713-8614999
Company Name:	WATTS, JAMES

Banks Environmental Data, Inc. - 1601 Rio Grande, Ste. 331 - Austin, TX 78701 - 800.531.5255 P - 512.478.1433 F
www.banksenvdata.com

MapID 111: HW - 9645 NORTH FWY

Map ID #111	HW - State/Tribal Hazardous Waste	Source: TCEQ
Register #: 71312	EPA ID: TXD001907179	Banks ID: 71312
NORTHWOOD LINCOLN-MERCURY		Rel. Loc.: 0.11 miles N
9645 NORTH FWY, HOUSTON, TX 77037		Elevation: 80.57 feet (+80.57)

Status:	INACTIVE
Location Description:	9645 N Freeway, Houston, TX
Additional State ID:	25972
Permit Number:	
Facility Type:	Generator
Facility Contact Name:	KEITH BRICE
Facility Contact Phone:	281-5394900
Company Name:	KIELSON, DAVID

Waste ID	Waste Code	Waste Description
139398	0501203H	SPENT SOLVENT
153694	1086211H	Gasoline, out of vehicles; 6/28/96
139399	0523211H	PAINT WASTE
139400	0566203H	IMMERSION CLEANER

Banks Environmental Data, Inc. - 1601 Rio Grande, Ste. 331 - Austin, TX 78701 - 800.531.5255 P - 512.478.1433 F
www.banksenvdata.com

MapID 111: HW - 9645 NORTH FWY

Map ID #111	HW - State/Tribal Hazardous Waste	Source: TCEQ
Register #: 71914	EPA ID: NA	Banks ID: 71914
LELAND LINCOLN-MERCURY INC.		Rel. Loc.: 0.11 miles N
9645 NORTH FWY, HOUSTON, TX 77037		Elevation: 80.57 feet (+80.57)

Status:	MERGED
Location Description:	
Additional State ID:	26482
Permit Number:	
Facility Type:	Generator
Facility Contact Name:	DANNY FRAYLER
Facility Contact Phone:	281-5394900
Company Name:	HOUSTON KING MOTORS

Banks Environmental Data, Inc. - 1601 Rio Grande, Ste. 331 - Austin, TX 78701 - 800.531.5255 P - 512.478.1433 F
www.banksenvdata.com

MapID 112: HW - 606 Midland Dr

Map ID #112	HW - State/Tribal Hazardous Waste	Source: TCEQ
Register #: 87371	EPA ID: TXR000056507	Banks ID: 87371

RESTORATIVE CLEANING SERVICES — Rel. Loc.: 0.11 miles S

606 Midland Dr, Houston, TX 77037 — Elevation: 81.23 feet (+81.23)

Status:	INACTIVE
Location Description:	606 Midland Dr, Houston, TX
Additional State ID:	116937
Permit Number:	
Facility Type:	Generator
Facility Contact Name:	CHRIS BARTON
Facility Contact Phone:	281-2728833
Company Name:	RESTORATIVE CLEANING SERVICES LLC

Waste ID	Waste Code	Waste Description
202744	3602407H	Carbon filters used to clean tetrachlonoethylene from a dry cleaning machine.
202745	3605601H	Tetnachlonoethylene still bottom (sludge) that can no longer be used for dry cle

Banks Environmental Data, Inc. - 1601 Rio Grande, Ste. 331 - Austin, TX 78701 - 800.531.5255 P - 512.478.1433 F
www.banksenvdata.com

MapID 114: HW - 720 W MOUNT HOUSTON RD

Map ID #114	HW - State/Tribal Hazardous Waste	Source: TCEQ
Register #: 74926	EPA ID: TXD987983582	Banks ID: 74926
NORTH HELM WASHATERIA		Rel. Loc.: 0.11 miles W
720 W MOUNT HOUSTON RD, HOUSTON, TX 77038		Elevation: 77.72 feet (+77.72)

Status:	INACTIVE
Location Description:	720 W Mount Houston, Houston, TX
Additional State ID:	29287
Permit Number:	
Facility Type:	Generator
Facility Contact Name:	MR PHAM
Facility Contact Phone:	713-8475286
Company Name:	NORTH HELM WASHATERIA

Banks Environmental Data, Inc. - 1601 Rio Grande, Ste. 331 - Austin, TX 78701 - 800.531.5255 P - 512.478.1433 F
www.banksenvdata.com

MapID 114: HW - 9411 NORTH FWY

BANKS ENVIRONMENTAL DATA A DIVISION OF THE BANKS GROUP

Map ID #114	HW - State/Tribal Hazardous Waste	Source: TCEQ
Register #: 91151	EPA ID: TXR000080718	Banks ID: 91151

CVS PHARMACY 6249 — Rel. Loc.: 0.09 miles W

9411 NORTH FWY , HOUSTON, TX 77037 — Elevation: 77.84 feet (+77.84)

Status:	ACTIVE
Location Description:	
Additional State ID:	130119
Permit Number:	
Facility Type:	Generator
Facility Contact Name:	WENDY BRANT
Facility Contact Phone:	401-7651500
Company Name:	CVS PHARMACY INC

Waste ID	Waste Code	Waste Description
336900	0077114H	SPENT PHOTO PROCESSING SOLUTIONS CONTAINING SILVER FROM PHOTO LAB PROCESSING
350291	0013801H	UN1950 Aerosols, [flammable, (each not exceeding 1 L capacity)] 2.1, PG , ERG-1
350295	0015001H	UN1993 Flammable liquids, n.o.s. (Acetone, Alcohols) 3, PG II, ERG-128
350294	0211009H	UN3077 Environmentally hazardous substances, solid, n.o.s. (Mercury, Silver) 9,
390319	0220001H	Corrosive Liquids Acid & Base, Rx Corrosive Liquids Acid & Base, Hypochlorite so
350297	0018001H	UN1325 Flammable solids, organic, n.o.s. (Napthalene, Sulfur) 4.1, PG II, ERG-1
350298	0114001H	UN2811 Toxic solids, organic, n.o.s. (Pyrethoids, Selenium) 6.1, PG II, ERG-154
369778	0011801H	Compressed gas, flammable, n.o.s.
390317	0217001H	Toxic, liquids, organic, n.o.s., Rx Toxic Liquids, Chloral Hydrate, Chloroform,
350290	0125004H	UN2811 Toxic solids, organic, n.o.s. (Warfarin, Nicotine) 6.1, PG II, ERG-154
369779	0017319H	Oxidizing liquid, n.o.s.
390321	0340310H	Environmentally hazardous substances, solid, n.o.s (Silver)

Banks Environmental Data, Inc. - 1601 Rio Grande, Ste. 331 - Austin, TX 78701 - 800.531.5255 P - 512.478.1433 F
www.banksenvdata.com

MapID 115: HW - 7700 North Fwy

Map ID #115	HW - State/Tribal Hazardous Waste	Source: TCEQ
Register #: 33248	EPA ID: TXD008065658	Banks ID: 33248
STAR ENGRAVING		Rel. Loc.: 0.11 miles SE
7700 North Fwy, Houston, TX 77037		Elevation: 81.93 feet (+81.93)

Status:	INACTIVE
Location Description:	7700 North Freeway, Houston, TX
Additional State ID:	10756
Permit Number:	
Facility Type:	Generator
Facility Contact Name:	ENVIRONMENTAL MANAGER
Facility Contact Phone:	
Company Name:	STAR ENGRAVING COMPANY INC

Banks Environmental Data, Inc. - 1601 Rio Grande, Ste. 331 - Austin, TX 78701 - 800.531.5255 P - 512.478.1433 F
www.banksenvdata.com

MapID 116: HW - 401 FRANKLIN ST

Map ID #116	HW - State/Tribal Hazardous Waste	Source: TCEQ
Register #: 82682	EPA ID: TX0000275909	Banks ID: 82682

USPS-HOUSTON P&DC — Rel. Loc.: 0.12 miles SE

401 FRANKLIN ST, HOUSTON, TX 77201 — Elevation: 39.72 feet (+39.72)

Status:	INACTIVE
Location Description:	401 Franklin, Houston, Texas 77702
Additional State ID:	98802
Permit Number:	
Facility Type:	Generator
Facility Contact Name:	STEVEN HAWKINS
Facility Contact Phone:	713-2263085
Company Name:	UNITED STATES POSTAL SERVICE

Waste ID	Waste Code	Waste Description
146636	5106308H	Empty aeresol cans generated by paint equipment & machinery
162078	1009319H	Spent flourescent bulbs generated from changing-out of old & installing new ones
168388	3148203H	Concentrated aqueous cleaner
374575	5469003H	One-time. Closure. Lab pack chemicals from close out of facility. Materials used
168389	5003110H	Ink stripper
301320	DWGN409H	
301322	DWGQ003H	
146634	3004211H	Paint, solvents/oil, out of date material
166080	54681191	Non haz ink/ unused material/ initial generation date 12/3/97.
301321	DWGP003H	
374576	5470801H	One-time. Closure. Partially full propane cylinders. Facility is closing and dis
282221	CXVP203H	

Banks Environmental Data, Inc. - 1601 Rio Grande, Ste. 331 - Austin, TX 78701 - 800.531.5255 P - 512.478.1433 F
www.banksenvdata.com

MapID 119: HW - 26 LYERLY ST STE 1

Map ID #119	HW - State/Tribal Hazardous Waste	Source: TCEQ
Register #: 66629	EPA ID: NA	Banks ID: 66629
KENCO		Rel. Loc.: 0.12 miles E
26 LYERLY ST STE 1, HOUSTON, TX 77022		Elevation: 63.63 feet (+63.63)

Status:	CLOSED
Location Description:	26 Lyerly, Ste 1, Houston, TX
Additional State ID:	21896
Permit Number:	
Facility Type:	Generator
Facility Contact Name:	T C BROWN
Facility Contact Phone:	713-6912935
Company Name:	KENCO SERVICE

Banks Environmental Data, Inc. - 1601 Rio Grande, Ste. 331 - Austin, TX 78701 - 800.531.5255 P - 512.478.1433 F
www.banksenvdata.com

MapID 120: HW - 4101 FULTON ST STE 141

Map ID #120	HW - State/Tribal Hazardous Waste	Source: TCEQ
Register #: 86601	EPA ID: TXD982287682	Banks ID: 86601
CG TRANSPORT & DELIVER SERVICE		Rel. Loc.: 0.12 miles SE
4101 FULTON ST STE 141, HOUSTON, TX 77009		Elevation: 46.7 feet (+46.7)

Status:	ACTIVE
Location Description:	4101 Fulton St, Ste 141, Houston, TX
Additional State ID:	112247
Permit Number:	
Facility Type:	Transporter
Facility Contact Name:	CARLOS C GARCIA
Facility Contact Phone:	713-6992324
Company Name:	CG TRANSPORT & DELIVER SERVICES

Banks Environmental Data, Inc. - 1601 Rio Grande, Ste. 331 - Austin, TX 78701 - 800.531.5255 P - 512.478.1433 F
www.banksenvdata.com

MapID 120: HW - 4101 FULTON ST

Map ID #120	**HW - State/Tribal Hazardous Waste**	**Source: TCEQ**
Register #: 41096	**EPA ID: TXD982287682**	**Banks ID: 41096**
DRUMMOND BROS		Rel. Loc.: 0.12 miles SE
4101 FULTON ST, HOUSTON, TX 77009		Elevation: 46.7 feet (+46.7)

Status:	INACTIVE
Location Description:	4101 Fulton, Houston, TX
Additional State ID:	17492
Permit Number:	
Facility Type:	Transporter
Facility Contact Name:	SCOTT BROWN
Facility Contact Phone:	713-6954285
Company Name:	DRUMMOND BROS INC

Banks Environmental Data, Inc. - 1601 Rio Grande, Ste. 331 - Austin, TX 78701 - 800.531.5255 P - 512.478.1433 F
www.banksenvdata.com

MapID 120: HW - 4101 FULTON ST STE 123

Map ID #120	**HW - State/Tribal Hazardous Waste**	**Source: TCEQ**
Register #: 41312	**EPA ID: NA**	**Banks ID: 41312**
INTERSTATE EXPRESS		Rel. Loc.: 0.12 miles SE
4101 FULTON ST STE 123, HOUSTON, TX 77009		Elevation: 46.7 feet (+46.7)

Status:	INACTIVE
Location Description:	4101 Fulton Dr, Ste 123, Houston, TX
Additional State ID:	17703
Permit Number:	
Facility Type:	Transporter
Facility Contact Name:	EDWARD GRIDER
Facility Contact Phone:	713-6970624
Company Name:	INTERSTATE EXPRESS INC

Banks Environmental Data, Inc. - 1601 Rio Grande, Ste. 331 - Austin, TX 78701 - 800.531.5255 P - 512.478.1433 F
www.banksenvdata.com

MapID 121: HW - 1813 FANNIN ST

Map ID #121	HW - State/Tribal Hazardous Waste	Source: TCEQ
Register #: 70351	EPA ID: TXD058575770	Banks ID: 70351
SNELSON SERVICES		Rel. Loc.: 0.12 miles NE
1813 FANNIN ST, HOUSTON, TX 77002		Elevation: 44.02 feet (+44.02)

Status:	INACTIVE
Location Description:	1813 Fannin, Houston, TX
Additional State ID:	25175
Permit Number:	
Facility Type:	Generator
Facility Contact Name:	JIM SNELSON
Facility Contact Phone:	713-2238500
Company Name:	SNELSON SERVICES COMPANY

Waste ID	Waste Code	Waste Description
139300	0501203H	SPENT SOLVENT
139301	0566203H	IMMERSION CLEANER

Banks Environmental Data, Inc. - 1601 Rio Grande, Ste. 331 - Austin, TX 78701 - 800.531.5255 P - 512.478.1433 F
www.banksenvdata.com

MapID 124: HW - 802 E BURRESS ST

Map ID #124	HW - State/Tribal Hazardous Waste	Source: TCEQ
Register #: 77987	EPA ID: TXD988057113	Banks ID: 77987
PWE WATER MAINTENANCE		Rel. Loc.: 0.13 miles E
802 E BURRESS ST, HOUSTON, TX 77022		Elevation: 62.82 feet (+62.82)

Status:	ACTIVE
Location Description:	802 E Burress, Houston, TX
Additional State ID:	32211
Permit Number:	
Facility Type:	Generator
Facility Contact Name:	KEVIN B OGDEN
Facility Contact Phone:	713-6542202
Company Name:	CITY OF HOUSTON

Waste ID	Waste Code	Waste Description
120220	0501203H	Mineral Spirits / Parts Cleaning / 08/17/92

Banks Environmental Data, Inc. - 1601 Rio Grande, Ste. 331 - Austin, TX 78701 - 800.531.5255 P - 512.478.1433 F
www.banksenvdata.com

MapID 124: HW - 802 E BURRESS ST

Map ID #124	**HW - State/Tribal Hazardous Waste**	**Source: TCEQ**
Register #: 77706	**EPA ID: NA**	**Banks ID: 77706**
THE CITY OF HOUSTON PUBLIC UTILITIES		Rel. Loc.: 0.13 miles E
802 E BURRESS ST, HOUSTON, TX 77022		Elevation: 62.82 feet (+62.82)

Status:	MERGED
Location Description:	
Additional State ID:	31932
Permit Number:	
Facility Type:	Generator
Facility Contact Name:	
Facility Contact Phone:	
Company Name:	CITY OF HOUSTON

Banks Environmental Data, Inc. - 1601 Rio Grande, Ste. 331 - Austin, TX 78701 - 800.531.5255 P - 512.478.1433 F
www.banksenvdata.com

MapID 125: HW - 5333 Werner St

Map ID #125	HW - State/Tribal Hazardous Waste	Source: TCEQ
Register #: 76490	EPA ID: TXD988033692	Banks ID: 76490

ACTION HANDLING SYSTEMS — Rel. Loc.: 0.13 miles NW

5333 Werner St, Houston, TX 77022 — Elevation: 66.15 feet (+66.15)

Status:	INACTIVE
Location Description:	5333 Werner St, Houston, TX
Additional State ID:	30808
Permit Number:	
Facility Type:	Generator
Facility Contact Name:	JEFF PARKER
Facility Contact Phone:	713-6973033
Company Name:	ACTION HANDLING SYSTEMS LLC

Waste ID	Waste Code	Waste Description
140372	14763101	USED FILTERS
140369	0501203H	SPENT SOLVENT
140371	0566203H	IMMERSION CLEANER

Banks Environmental Data, Inc. - 1601 Rio Grande, Ste. 331 - Austin, TX 78701 - 800.531.5255 P - 512.478.1433 F
www.banksenvdata.com

MapID 126: HW - 8003 VETERANS MEMORIAL DR

Map ID #126	**HW - State/Tribal Hazardous Waste**	**Source: TCEQ**
Register #: 90201	**EPA ID: TXD982306250**	**Banks ID: 90201**
MR TRANSMISSION		Rel. Loc.: 0.13 miles SW
8003 VETERANS MEMORIAL DR, HOUSTON, TX 77088		Elevation: 83.23 feet (+83.23)

Status:	INACTIVE
Location Description:	8003 Veterans Memorial, Houston, TX
Additional State ID:	33398
Permit Number:	
Facility Type:	Generator
Facility Contact Name:	DON LAWSON
Facility Contact Phone:	713-4450920
Company Name:	MR TRANSMISSION

Banks Environmental Data, Inc. - 1601 Rio Grande, Ste. 331 - Austin, TX 78701 - 800.531.5255 P - 512.478.1433 F
www.banksenvdata.com

MapID 126: HW - 8245 NORTH FWY

Map ID #126	HW - State/Tribal Hazardous Waste	Source: TCEQ
Register #: 90343	EPA ID: TXD988040168	Banks ID: 90343
FINCHER MOTOR		Rel. Loc.: 0.09 miles W
8245 NORTH FWY, HOUSTON, TX 77037		Elevation: 84.57 feet (+84.57)

Status:	INACTIVE
Location Description:	8245 IH-45 N, Houston, TX
Additional State ID:	33528
Permit Number:	
Facility Type:	Generator
Facility Contact Name:	DON FINCHER
Facility Contact Phone:	281-9311432
Company Name:	FINCHER SALES INC

Banks Environmental Data, Inc. - 1601 Rio Grande, Ste. 331 - Austin, TX 78701 - 800.531.5255 P - 512.478.1433 F
www.banksenvdata.com

MapID 127: HW - 333 CLAY ST STE 2900

Map ID #127	HW - State/Tribal Hazardous Waste	Source: TCEQ
Register #: 83533	EPA ID: TXR000007237	Banks ID: 83533
PLAINS MARKETING		Rel. Loc.: 0.13 miles SE
333 CLAY ST STE 2900, HOUSTON, TX 77002		Elevation: 49.57 feet (+49.57)

Status:	INACTIVE
Location Description:	333 Clay St, Ste 2900, Houston, TX
Additional State ID:	100735
Permit Number:	
Facility Type:	Transporter
Facility Contact Name:	REBECCA E WARD
Facility Contact Phone:	713-6464625
Company Name:	PLAINS MARKETING LP

Banks Environmental Data, Inc. - 1601 Rio Grande, Ste. 331 - Austin, TX 78701 - 800.531.5255 P - 512.478.1433 F
www.banksenvdata.com

MapID 129: HW - 61 RIESNER ST

Map ID #129	HW - State/Tribal Hazardous Waste	Source: TCEQ
Register #: 90271	EPA ID: TXD982561540	Banks ID: 90271
FLEET MAINTENANCE		Rel. Loc.: 0.13 miles W
61 RIESNER ST, HOUSTON, TX 77002		Elevation: 39.6 feet (+39.6)

Status:	INACTIVE
Location Description:	61 Riesner, Houston, TX
Additional State ID:	33463
Permit Number:	
Facility Type:	Generator
Facility Contact Name:	W ODOM
Facility Contact Phone:	713-2478183
Company Name:	CITY OF HOUSTON

Waste ID	Waste Code	Waste Description
00063565		Characteristic of Ignitability, Petroleum Naphtha

Banks Environmental Data, Inc. - 1601 Rio Grande, Ste. 331 - Austin, TX 78701 - 800.531.5255 P - 512.478.1433 F
www.banksenvdata.com

MapID 130: HW - 7676 NORTH FWY STE 706

Map ID #130	HW - State/Tribal Hazardous Waste	Source: TCEQ
Register #: 81065	EPA ID: TXD988086971	Banks ID: 81065
PTP TRANSMISSION PARTS		Rel. Loc.: 0.13 miles SE
7676 NORTH FWY STE 706, HOUSTON, TX 77037		Elevation: 80.62 feet (+80.62)

Status:	INACTIVE
Location Description:	7676 N Fwy, Ste 706, Houston, TX
Additional State ID:	35946
Permit Number:	
Facility Type:	Generator
Facility Contact Name:	TOMMY CRONE
Facility Contact Phone:	713-5916068
Company Name:	CRONE ENTERPRISES INC

Waste ID	Waste Code	Waste Description
150637	0566203H	IMMERSION CLEANER
71185	0501203H	Spent mineral spirit (solvent) parts washing; initial generation: 5/93

Banks Environmental Data, Inc. - 1601 Rio Grande, Ste. 331 - Austin, TX 78701 - 800.531.5255 P - 512.478.1433 F
www.banksenvdata.com

MapID 130: HW - 7676 NORTH FWY STE 722

Map ID #130	**HW - State/Tribal Hazardous Waste**	**Source: TCEQ**
Register #: 66564	**EPA ID: NA**	**Banks ID: 66564**
AIR CONTROL VALVE SERVICE		Rel. Loc.: 0.13 miles SE
7676 NORTH FWY STE 722, HOUSTON, TX 77037		Elevation: 80.62 feet (+80.62)

Status:	INACTIVE
Location Description:	7676 North Fwy, Ste 722, Houston, TX
Additional State ID:	21832
Permit Number:	
Facility Type:	Generator
Facility Contact Name:	RALPH E PARSHALL
Facility Contact Phone:	
Company Name:	AIR CONTROL-VALVE SERVICE INC

Banks Environmental Data, Inc. - 1601 Rio Grande, Ste. 331 - Austin, TX 78701 - 800.531.5255 P - 512.478.1433 F
www.banksenvdata.com

MapID 132: HW - 514 W Canino Rd

Map ID #132	**HW - State/Tribal Hazardous Waste**	**Source: TCEQ**
Register #: 89012	**EPA ID: TXR000080031**	**Banks ID: 89012**
MASTERS ENVIRONMENTAL SERVICES		Rel. Loc.: 0.14 miles E
514 W Canino Rd, Houston, TX 77037		Elevation: 81.26 feet (+81.26)

Status:	ACTIVE
Location Description:	514 W Canino Rd, Houston, TX
Additional State ID:	128028
Permit Number:	
Facility Type:	Transporter
Facility Contact Name:	JAMES WILSON
Facility Contact Phone:	832-3164413
Company Name:	GANNON, DWIGHT

Banks Environmental Data, Inc. - 1601 Rio Grande, Ste. 331 - Austin, TX 78701 - 800.531.5255 P - 512.478.1433 F
www.banksenvdata.com

MapID 133: HW - 2200 Main St

Map ID #133	HW - State/Tribal Hazardous Waste	Source: TCEQ
Register #: 20342	EPA ID: NA	Banks ID: 20342
ACF AWARDS AND AD SPECIALTIES		Rel. Loc.: 0.14 miles SW
2200 Main St, Houston, TX 77002		Elevation: 45.71 feet (+45.71)

Status:	INACTIVE
Location Description:	2200 Main St, Houston, TX
Additional State ID:	6838
Permit Number:	
Facility Type:	Generator
Facility Contact Name:	DARLENE ANDERSON
Facility Contact Phone:	713-6559230
Company Name:	ACF AWARDS AND AD SPECIALTIES

Banks Environmental Data, Inc. - 1601 Rio Grande, Ste. 331 - Austin, TX 78701 - 800.531.5255 P - 512.478.1433 F
www.banksenvdata.com

MapID 133: HW - 2211 Travis St

Map ID #133	HW - State/Tribal Hazardous Waste	Source: TCEQ
Register #: 51219	EPA ID: TXD077416501	Banks ID: 51219
DOWNTOWN BODY SHOP		Rel. Loc.: 0.15 miles SW
2211 Travis St, Houston, TX 77002		Elevation: 46.51 feet (+46.51)

Status:	INACTIVE
Location Description:	2211 Travis St, Houston, TX
Additional State ID:	18744
Permit Number:	
Facility Type:	Generator
Facility Contact Name:	LINDA CARTER
Facility Contact Phone:	713-6594641
Company Name:	DOWNTOWN BODY SHOP INC

Banks Environmental Data, Inc. - 1601 Rio Grande, Ste. 331 - Austin, TX 78701 - 800.531.5255 P - 512.478.1433 F
www.banksenvdata.com

MapID 133: HW - 2208 Main St

Map ID #133	HW - State/Tribal Hazardous Waste	Source: TCEQ
Register #: 51108	EPA ID: NA	Banks ID: 51108
WRIGHT PRINTING		Rel. Loc.: 0.16 miles SW
2208 Main St, Houston, TX 77002		Elevation: 45.68 feet (+45.68)

Status:	INACTIVE
Location Description:	2208 Main St, Houston, TX
Additional State ID:	18641
Permit Number:	
Facility Type:	Generator
Facility Contact Name:	S N HENDERSON
Facility Contact Phone:	713-6511429
Company Name:	THE WRIGHT PRINTING CO

Banks Environmental Data, Inc. - 1601 Rio Grande, Ste. 331 - Austin, TX 78701 - 800.531.5255 P - 512.478.1433 F
www.banksenvdata.com

MapID 136: HW - 6911 FULTON ST

BANKS ENVIRONMENTAL DATA A DIVISION OF THE BANKS GROUP

Map ID #136	HW - State/Tribal Hazardous Waste	Source: TCEQ
Register #: 32139	EPA ID: TXD092406321	Banks ID: 32139

FUSION HOUSTON — Rel. Loc.: 0.14 miles NE

6911 FULTON ST, HOUSTON, TX 77022 — Elevation: 60.5 feet (+60.5)

Status:	ACTIVE
Location Description:	6911 FULTON HOUSTON TX
Additional State ID:	9681
Permit Number:	
Facility Type:	Generator
Facility Contact Name:	STRATTON GILLIS
Facility Contact Phone:	713-6916547
Company Name:	FUSION OPERATIONS LP

Waste ID	Waste Code	Waste Description
158855	0003490H	Waste inactivated due to product change.
179969	99022061	Waste oil generated from maintenance functions on the processing machinery
179970	99039992	General Plant Trash
191219	20013022	Solid materials generated in the cleanup of the fire on May 24, 2001; One time s
199601	2004205H	Varsol contaminated washwater from grit trap
203106	99052051	Used Grinder coolant water and oil mixture
218961	00092051	Oil-water emulsion or mixture contaminated washwater from grit trap. Date of ge
219077	00054901	Grinding Sludge, produced from metal working operationgrinding operations - Date
371267	9906119H	STRIPPING SOLUTION IS GENERATED FROM STRIPPING PARTS.
299468	DQYN3191	
307685	DYCN3012	
151956	0001119H	Other inorganic liquids Waste inactivated due to product change.
174407	0004319H	Metal powder, collection of overspray from thermal coating operation. Gen: 03/3
191220	2002310H	Spent cubicle filters. Cubic filters out of the dust collectors. Date of generat
191222	2010110H	Spent caustic solution generated in the closure of the caustic cleaning tank.
213397	05043892	Grit, produced from sand blasting operation. Date of generation: 03/31/2006
219094	95106951	Used oil soak. Date of generation: 11/29/2006
219125	00062051	Used oil soak. Date of generation 11/29/2006
158057	0002519H	Sludge generated from pit cleanout. Waste inactivated due to product change.
179968	9901211H	Spent Naphtha (Varsol); Generated from the cleaning/degreasing operations in the
191221	20033022	Semi solid material generated in the cleanup of the fire on May 24, 2001; One ti
192394	2019114H	Waste water generated from the decommissioning and cleanup of the Central and So
203105	99043101	Saturated oil absorbent used in the clean of spilled oils on the floor and leaks

Banks Environmental Data, Inc. - 1601 Rio Grande, Ste. 331 - Austin, TX 78701 - 800.531.5255 P - 512.478.1433 F
www.banksenvdata.com

MapID 136: HW - 6911 FULTON ST

Map ID #136	HW - State/Tribal Hazardous Waste	Source: TCEQ
Register #: 77915	EPA ID: TXD092406321	Banks ID: 77915
MARTEL LABORATORY SERVICES		Rel. Loc.: 0.14 miles NE
6911 FULTON ST, HOUSTON, TX 77022		Elevation: 60.5 feet (+60.5)

Status:	MERGED
Location Description:	
Additional State ID:	32139
Permit Number:	
Facility Type:	Generator
Facility Contact Name:	GARY GUNTHER
Facility Contact Phone:	281-8729100
Company Name:	MARTEL LABORATORY SERVICES INC

Banks Environmental Data, Inc. - 1601 Rio Grande, Ste. 331 - Austin, TX 78701 - 800.531.5255 P - 512.478.1433 F
www.banksenvdata.com

MapID 141: HW - 2201 Louisiana St

Map ID #141	HW - State/Tribal Hazardous Waste	Source: TCEQ
Register #: 72560	EPA ID: TXD982306276	Banks ID: 72560
AAMCO TRANSMISSIONS		Rel. Loc.: 0.15 miles S
2201 Louisiana St, Houston, TX 77002		Elevation: 47.45 feet (+47.45)

Status:	INACTIVE
Location Description:	2201 Louisiana St, Houston, TX
Additional State ID:	27000
Permit Number:	
Facility Type:	Generator
Facility Contact Name:	THOMAS MORGAN
Facility Contact Phone:	713-6592766
Company Name:	AAMCO TRANSMISSIONS INC

Banks Environmental Data, Inc. - 1601 Rio Grande, Ste. 331 - Austin, TX 78701 - 800.531.5255 P - 512.478.1433 F
www.banksenvdata.com

MapID 141: HW - 711 Hadley St

Map ID #141	HW - State/Tribal Hazardous Waste	Source: TCEQ
Register #: 51252	EPA ID: TXD981057797	Banks ID: 51252
FREEZE PAINT AND BODY		Rel. Loc.: 0.18 miles S
711 Hadley St, Houston, TX 77002		Elevation: 46.77 feet (+46.77)

Status:	INACTIVE
Location Description:	711 Hadley St, at Louisiana, Houston, TX
Additional State ID:	18776
Permit Number:	
Facility Type:	Generator
Facility Contact Name:	TONY FREEZE
Facility Contact Phone:	713-6594477
Company Name:	FREEZE PAINT AND BODY INC

Banks Environmental Data, Inc. - 1601 Rio Grande, Ste. 331 - Austin, TX 78701 - 800.531.5255 P - 512.478.1433 F
www.banksenvdata.com

MapID 141: HW - 2225 LOUISIANA ST

Map ID #141	HW - State/Tribal Hazardous Waste	Source: TCEQ
Register #: 96232	EPA ID: TXR000082045	Banks ID: 96232
RANDALLS STORE 1773		Rel. Loc.: 0.16 miles S
2225 LOUISIANA ST , HOUSTON, TX 77002		Elevation: 46.75 feet (+46.75)

Status:	INACTIVE
Location Description:	
Additional State ID:	131577
Permit Number:	
Facility Type:	Generator
Facility Contact Name:	KEITH B POWERS
Facility Contact Phone:	510-2460358
Company Name:	RANDALLS FOOD & DRUGS LP

Waste ID	Waste Code	Waste Description
380666	0003219H	FLAMMABLE LIQUIDS
380669	0005801H	LIGHTERS, BUTANE, PROPANE
380672	0006119H	OXIDIZING LIQUIDS
380663	0001801H	AEROSOLS
380665	0002119H	CORROSIVE LIQUIDS
380676	0009409H	TOXIC SOLIDS
380667	0004409H	FLAMMABLE SOLIDS
380674	0007004H	P-LISTED TOXIC SOLIDS
380675	0008219H	TOXIC LIQUIDS

Banks Environmental Data, Inc. - 1601 Rio Grande, Ste. 331 - Austin, TX 78701 - 800.531.5255 P - 512.478.1433 F
www.banksenvdata.com

MapID 143: HW - 521 NORTHVILLE ST

Map ID #143	HW - State/Tribal Hazardous Waste	Source: TCEQ
Register #: 84557	EPA ID: TXR000014415	Banks ID: 84557
CLEVELAND MANUFACTURING		Rel. Loc.: 0.16 miles S
521 NORTHVILLE ST, HOUSTON, TX 77037		Elevation: 79.88 feet (+79.88)

Status:	INACTIVE
Location Description:	521 Northville St, Houston, TX
Additional State ID:	103854
Permit Number:	
Facility Type:	Generator
Facility Contact Name:	RIC FENNELL
Facility Contact Phone:	281-4450598
Company Name:	FENNELL, LARRY

Waste ID	Waste Code	Waste Description
149338	0001211H	This waste stream is described as paint solvents currently generated through gen

Banks Environmental Data, Inc. - 1601 Rio Grande, Ste. 331 - Austin, TX 78701 - 800.531.5255 P - 512.478.1433 F
www.banksenvdata.com

MapID 144: HW - 4828 Airline Dr

Map ID #144	HW - State/Tribal Hazardous Waste	Source: TCEQ
Register #: 74448	EPA ID: TXD982286031	Banks ID: 74448
TUNEUP MASTERS 903		Rel. Loc.: 0.16 miles N
4828 Airline Dr, Houston, TX 77022		Elevation: 66.15 feet (+66.15)

Status:	INACTIVE
Location Description:	4828 Airline Dr, Houston, TX
Additional State ID:	28827
Permit Number:	
Facility Type:	Generator
Facility Contact Name:	GEORGE MAYER
Facility Contact Phone:	805-3751100
Company Name:	TUNEUP MASTERS INC

Banks Environmental Data, Inc. - 1601 Rio Grande, Ste. 331 - Austin, TX 78701 - 800.531.5255 P - 512.478.1433 F
www.banksenvdata.com

MapID 145: HW - 1407 JEFFERSON ST RM 815

Map ID #145	HW - State/Tribal Hazardous Waste	Source: TCEQ
Register #: 71156	EPA ID: TXD980598973	Banks ID: 71156

AT&T HOUSTON — Rel. Loc.: 0.16 miles N

1407 JEFFERSON ST RM 815, HOUSTON, TX 77002 — Elevation: 44.52 feet (+44.52)

Status:	INACTIVE
Location Description:	1407 Jefferson St, Rm 815, Houston, TX
Additional State ID:	25824
Permit Number:	
Facility Type:	Generator
Facility Contact Name:	HL BLACKBURN
Facility Contact Phone:	713-7392893
Company Name:	AMERICAN TELEPHONE AND TELEGRAPH COMPANY

Waste ID	Waste Code	Waste Description
271201	CHKL205H	

Banks Environmental Data, Inc. - 1601 Rio Grande, Ste. 331 - Austin, TX 78701 - 800.531.5255 P - 512.478.1433 F
www.banksenvdata.com

MapID 146: HW - 8477 NORTH FWY

Map ID #146	HW - State/Tribal Hazardous Waste	Source: TCEQ
Register #: 71802	EPA ID: TXD061278735	Banks ID: 71802

LONE STAR FORD — Rel. Loc.: 0.16 miles NW

8477 NORTH FWY, HOUSTON, TX 77037 — Elevation: 83.53 feet (+83.53)

Status:	INACTIVE
Location Description:	8477 N Freeway, Houston, TX
Additional State ID:	26388
Permit Number:	
Facility Type:	Generator
Facility Contact Name:	C A WEST
Facility Contact Phone:	713-9313385
Company Name:	LONE STAR FORD

Waste ID	Waste Code	Waste Description
139429	0566203H	IMMERSION CLEANER
122979	1153209H	Waste paint and thinner. From the painting of vehicles. 9/8/94
122980	12691191	Waste oil and water mixture. From oil changes and auto repair. 9/8/94
139428	0523211H	PAINT WASTE
139427	0501203H	SPENT SOLVENT

Banks Environmental Data, Inc. - 1601 Rio Grande, Ste. 331 - Austin, TX 78701 - 800.531.5255 P - 512.478.1433 F
www.banksenvdata.com

MapID 151: HW - 11832 AIRLINE DR

Map ID #151	**HW - State/Tribal Hazardous Waste**	**Source: TCEQ**
Register #: 51134	**EPA ID: NA**	**Banks ID: 51134**
BELTWAY PRINTING		Rel. Loc.: 0.17 miles SE
11832 AIRLINE DR, HOUSTON, TX 77037		Elevation: 87.23 feet (+87.23)

Status:	INACTIVE
Location Description:	11832 Airline Drive, Houston, TX
Additional State ID:	18662
Permit Number:	
Facility Type:	Generator
Facility Contact Name:	NICK NORCINI
Facility Contact Phone:	713-8205900
Company Name:	BELTWAY PRINTING

Banks Environmental Data, Inc. - 1601 Rio Grande, Ste. 331 - Austin, TX 78701 - 800.531.5255 P - 512.478.1433 F
www.banksenvdata.com

MapID 152: HW - 1712 PEASE ST

Map ID #152	HW - State/Tribal Hazardous Waste	Source: TCEQ
Register #: 84316	EPA ID: TXD988082764	Banks ID: 84316
MOTOR RECONDITIONING		Rel. Loc.: 0.17 miles NE
1712 PEASE ST, HOUSTON, TX 77003		Elevation: 45.43 feet (+45.43)

Status:	INACTIVE
Location Description:	1712 Pease, Houston, TX
Additional State ID:	103216
Permit Number:	
Facility Type:	Generator
Facility Contact Name:	JAMES R HARRELSON
Facility Contact Phone:	713-6593891
Company Name:	HARRISON, J R

Waste ID	Waste Code	Waste Description
143810	00012051	Oil, water, grease, dirt from cleaning engine blocks & parts

Banks Environmental Data, Inc. - 1601 Rio Grande, Ste. 331 - Austin, TX 78701 - 800.531.5255 P - 512.478.1433 F
www.banksenvdata.com

MapID 155: HW - 10707 North Fwy

BANKS ENVIRONMENTAL DATA A DIVISION OF THE BANKS GROUP

Map ID #155	HW - State/Tribal Hazardous Waste	Source: TCEQ
Register #: 88289	EPA ID: TXR000059642	Banks ID: 88289

HOME DEPOT USA HD6510 — Rel. Loc.: 0.18 miles NW

10707 North Fwy, Houston, TX 77037 — Elevation: 85.45 feet (+85.45)

Status:	ACTIVE
Location Description:	10707 North Fwy, Houston, TX
Additional State ID:	121713
Permit Number:	
Facility Type:	Generator
Facility Contact Name:	ASHLEY CAMPBELL
Facility Contact Phone:	713-9855472
Company Name:	HOME DEPOT USA INC

Waste ID	Waste Code	Waste Description
222343	4001105H	Corrosive, acidic liquid-sulfuric acid, hydrochloric acid - used/returned/damage
222344	4002110H	Corrosive, basic liquid-potassium hydroxide, sodium hydroxide - used/returned/da
222348	4004319H	Oxidizing solid-chlorine (pool chemicals). Used/ returned/damaged/spilled produc
222350	4005209H	Paint related material - flammable liquids - Used/returned/damaged/spilledproduc
232763	0006003H	TOXIC SOLIDS ONLY LOOSEPACK - NO FERTILIZERS; Inactivated for Unknown Reason.
240191	0104113H	OZZY JUICE - PARTS WASHER SOLUTION
240194	0107001H	ALKALINE/CORROSIVE LOOSEPACK
240199	0112319H	OXIDIZER SOLID LOOSEPACK; Inactivated for Unknown Reason.
240201	0114409H	FERTILIZERS WITH PESTICIDES (BROKEN BAGS ONLY)
240203	0118211H	BULK GASOLINE
240207	0123219H	OFF SPEC CATCH BASIN WATER
240209	0125801H	COMPRESSED GAS CYLINDERS (MAPP Gas); Inactivated for Unknown Reason.
240211	0127119H	BLEACH SOLUTIONS (NO SOLIDS) LOOSEPACK
240212	0128319H	CRUSHED FLUORESCENT LIGHT TUBES
247707	0135119H	OXIDIZER LIQUID LOOSE PACK; Inactivated for Unknown Reason.
255137	0137105H	ACIDS CONTAINING HYDROFLUORIC ACID
255138	0138409H	ZINC PHOSPHIDE RODENTICIDE; Inactivated for Unknown Reason.
255145	0145409H	MOTH BALLS
255147	0147801H	ACETYLENE CYLINDER; Inactivated for Unknown Reason.
255148	0148001H	AMINES LIQUID CORROSIVE FLAMMABLE; Inactivated for Unknown Reason.
340475	2002211H	TOXIC/FLAMMABLE LIQUIDS LOOSEPACK
340479	20053111	ASBESTOS,FRIABLE AND NON-FRIABLE
340480	20062961	ANTIFREEZE
340481	20077011	CARBON DIOXIDE(CO2)CYLINDERS
340485	20298011	NON-FLAMMABLE GAS CYLINDERS(MEDIUM),ORGANIC; Inactivated for Unknown Reason.
340489	2011002H	EMPTY GAS CADDY
340493	2014117H	ELEMENTAL MERCURY
340497	20167011	MOSQUITO MAGNET CO2 CARTRIDGES
340502	20173191	NON-PCB LIGHT BALLASTS
340504	20183191	NON-RCRA FERTILIZERS,SOLID
340506	2037114H	OXIDIZER LIQUIDS LOOSEPACK
340510	20238011	REFRIGERANT GAS CYLINDERS,SMALL
340513	2025405H	SAFETY BOOSTERS
340515	2027316H	WELDING RODS
340517	20391031	OILY WATER; Inactivated for Unknown Reason.
340520	2042801H	MAPP GAS CYLINDERS
340524	20462051	SUMP WATER FROM CATCH BASINS
340525	2031202H	TOXIC LIQUIDS,HALOGENATED ORGANICS
340528	20333101	OIL FILTERS; Inactivated for Unknown Reason.
340529	2034603H	OZZY JUICE/MATS/SLUDGE; Inactivated for Unknown Reason.
340530	20354961	PCB LIGHT BALLASTS
347550	2047219H	FLAMMABLE/CORROSIVE LIQUIDS, ACIDIC
347552	2049203H	FLAMMABLE LIQUIDS, U-LISTED
347553	2050110H	ALKALINE LIQUIDS, ORGANIC
347559	20568011	POLYOL CYLINDER

MapID 155: HW - 10707 North Fwy

Continued from Previous Page

374314	2071001H	INORGANIC OXIDIZER SOLID
374320	2082219H	SUMP WASTE, IGNITABLE
222353	4006219H	Toxic liquids-pesticides. Used/returned/damaged/spilled product. Date of generat
226001	4010110H	OXIDIZING LIQUID; Inactivated for Unknown Reason.
232760	0001003H	FLAMMABLE LOOSEPACK; Inactivated for Unknown Reason.
232762	0005003H	TOXIC LIQUIDS LOOSEPACK; Inactivated for Unknown Reason.
232764	0007003H	AEROSOLS; Inactivated for Unknown Reason.
232767	0010003H	CRUSHED FLUORESCENT LIGHT TUBES; Inactivated for Unknown Reason.
240189	0101001H	WASTE CORROSIVE FLAMMABLE; Inactivated for Unknown Reason.
240190	0103409H	DEBRIS CONTAINING GASOLINE
240197	0110219H	TOXIC (LIQUIDS ONLY) LOOSEPACK
240204	0119801H	COMPRESSED GAS CYLINDERS (All Sizes); Inactivated for Unknown Reason.
240205	0120801H	OXYGEN COMPRESSED GAS CYLINDERS (SMALL)
240213	0129219H	OXIDIZER LIQUID LOOSE PACK; Inactivated for Unknown Reason.
245743	0131002H	LEAD CONTAMINATED DEBRIS
247708	0136309H	REGULATED SMALL SEALED LEAD ACID BATTERIES
255140	0140002H	EMPTY GAS CADDY; Inactivated for Unknown Reason.
255141	0141210H	ISOCYANATES CYLINDER; Inactivated for Unknown Reason.
255144	0144219H	METHANOL/ETHANOL AND WATER; Inactivated for Unknown Reason.
255146	0146519H	ACIDIC/CORROSIVE /ORGANIC LOOSEPACK
340471	20008011	MDI RESIN CYLINDER
340473	2001402H	ZINC PHOSPHIDE RODENTICIDE
226000	4009801H	PROPANE; Inactivated for Unknown Reason.
232765	0008003H	ACIDIC/CORROSIVE LOOSEPACK; Inactivated for Unknown Reason.
232766	0009003H	BULK GASOLINE; Inactivated for Unknown Reason.
232768	0019003H	OXIDIZER LOOSEPACK; Inactivated for Unknown Reason.
232770	0025003H	COMPRESSED GAS; Inactivated for Unknown Reason.
240192	0105409H	FLAMMABLE SOLID LOOSEPACK
240195	0108119H	ACIDIC/CORROSIVE LOOSEPACK
240200	0113209H	OIL BASED PAINTS AND STAINS; Inactivated for Unknown Reason.
240202	0117409H	FERTILIZER SWEEPINGS ONLY (NO BAGS)
240206	0121117H	APPARATUSES CONTAINING MERCURY AND DEBRIS
245746	0134309H	REGULATED LEAD ACID BATTERIES FOR RECYCLING (AUTOMOTIVE)
255139	0139409H	POOL TABLETS; Inactivated for Unknown Reason.
255142	0142319H	OIL BASED PAINT CONTAMINATED DEBRIS
255143	0143319H	SAFETY BOOSTERS; Inactivated for Unknown Reason.
340482	20087011	NON-FLAMMABLE GAS CYLINDERS(LARGE),INORGANIC; Inactivated for Unknown Reason.
340483	20288011	NON-FLAMMABLE GAS CYLINDERS(LARGE),ORGANIC; Inactivated for Unknown Reason.
340487	20107011	NON-FLAMMABLE GAS CYLINDERS(SMALL),INORGANIC; Inactivated for Unknown Reason.
340488	20308011	NON-FLAMMABLE GAS CYLINDERS(SMALL),ORGANIC; Inactivated for Unknown Reason.
340492	20137011	HELIUM CYLINDERS
340494	20152101	POLYMERIC MDI LIQUID
340505	20194891	OILY DEBRIS
340509	20222191	OIL-FILLED RADIATOR HEATER
340518	20407011	FIRE EXTINGUISHER,SMALL
340521	20434091	LATEX PAINT CONTAMINATED DEBRIS
347558	2055307H	SOLDER MATERIALS
374312	2068307H	KEY SHAVINGS
374313	2070409H	ROAD FLARES
374319	2079801H	NITROUS OXIDE CARTRIDGES
340477	20033051	CORROSIVE SOLIDS,INORGANIC
340478	2004801H	ACETYLENE CYLINDERS
340527	2032211H	DIESEL FUEL,BULK
347551	2048203H	FLAMMABLE/CORROSIVE LIQUIDS, ALKALINE
347556	20532101	BENZOYL PEROXIDE HARDENERS, <10% BPO
222342	4000801H	Aerosols, compressed gas - used/returned/damaged/spilled product. Date of genera
222346	4003211H	Gasoline from used/returned/damaged equipment (lawn mowers, chainsaws); Inactiva
222795	4007402H	Pesticides solids - used/returned/damaged/spilled product. Date of generation: 0
225999	4008409H	SOLIDS W/FLAMMABLE LIQUID-ABSORBENT WITH FLAMMABLE LIQUIDS; Inactivated forUnkno

MapID 155: HW - 10707 North Fwy

Continued from Previous Page

232761	0004003H	ALKALINE/CORROSIVE LOOSEPACK; Inactivated for Unknown Reason.
232769	0022003H	FERTILIZER SWEEPINGS ONLY; Inactivated for Unknown Reason.
240193	0106211H	FLAMMABLE LOOSEPACK
240196	0109409H	TOXIC (SOLIDS ONLY) LOOSEPACK - NO FERTILIZERS
240198	0111801H	AEROSOLS - ACCUMULATION DRUM
240208	0124801H	LIGHTERS FOR DISPOSAL
240210	0126219H	ORGANIC PEROXIDE
245742	0130211H	FLAMMABLE/TOXIC LOOSE PACK
245744	0132206H	OIL WITH GASOLINE
245745	0133002H	PARTS WASHER MACHINE
340484	20097011	NON-FLAMMABLE GAS CYLINDERS(MEDIUM),INORGANIC; Inactivated for Unknown Reason.
340490	20123081	EMPTY DRUM
340507	20202101	POLYOL RESIN
340508	2021319H	POOL TABLETS
340512	2024409H	FLAMMABLE DEBRIS
340514	2026102H	INSECTICIDE LIQUIDS WITH CARBARYL
340516	2038110H	ZEP ENFORCER
340519	2041319H	OXIDIZER SOLIDS LOOSEPACK
340522	20442191	NON-REGULATED WASTE PRODUCTS
340523	20452061	USED OIL, BULK
347554	2051316H	METAL BEARING CAULKS/SEALANTS (RCRA)
347555	2052219H	CLASS 9 LIQUIDS, ORGANIC (RCRA)
347557	2054211H	JET FUEL
347560	20572191	AMINES, CORROSIVE/NON-FLAMMABLE
374315	2073801H	POWER TOOL FUEL CELLS
374316	2074409H	CHARCOAL
374317	2076319H	MATCHES
374318	2077801H	ISOCYANATES CYLINDERS

Banks Environmental Data, Inc. - 1601 Rio Grande, Ste. 331 - Austin, TX 78701 - 800.531.5255 P - 512.478.1433 F
www.banksenvdata.com

MapID 156: HW - 11655 North Fwy

Map ID #156	HW - State/Tribal Hazardous Waste	Source: TCEQ
Register #: 67296	EPA ID: TXD096614722	Banks ID: 67296

GREENSPOINT DODGE — Rel. Loc.: 0.18 miles NW

11655 North Fwy, Houston, TX 77060 — Elevation: 86.27 feet (+86.27)

Status:	INACTIVE
Location Description:	11655 North Fwy, Houston, TX
Additional State ID:	22427
Permit Number:	
Facility Type:	Generator
Facility Contact Name:	JAMES SPARKS
Facility Contact Phone:	281-8203355
Company Name:	GREENSPOINT DODGE INC

Waste ID	Waste Code	Waste Description
132986	0523211H	Waste paint thinner - used in cleaning paint guns after use. Generation date un

Banks Environmental Data, Inc. - 1601 Rio Grande, Ste. 331 - Austin, TX 78701 - 800.531.5255 P - 512.478.1433 F
www.banksenvdata.com

MapID 157: HW - 1503 Enid St

Map ID #157	HW - State/Tribal Hazardous Waste	Source: TCEQ
Register #: 36661	EPA ID: TXD008089765	Banks ID: 36661
ELOLF PRINTING SHOP		Rel. Loc.: 0.18 miles SW
1503 Enid St, Houston, TX 77009		Elevation: 52.88 feet (+52.88)

Status:	INACTIVE
Location Description:	1503 Enid, Houston, TX
Additional State ID:	13520
Permit Number:	
Facility Type:	Generator
Facility Contact Name:	ENVIRONMENTAL MANAGER
Facility Contact Phone:	
Company Name:	ELOLF PRINTING SHOP

Banks Environmental Data, Inc. - 1601 Rio Grande, Ste. 331 - Austin, TX 78701 - 800.531.5255 P - 512.478.1433 F
www.banksenvdata.com

MapID 158: HW - 1400 SMITH ST

Map ID #158	HW - State/Tribal Hazardous Waste	Source: TCEQ
Register #: 40266	EPA ID: TXD981597867	Banks ID: 40266
TRANSWESTERN PIPELINE		Rel. Loc.: 0.18 miles E
1400 SMITH ST, HOUSTON, TX 77002		Elevation: 46.79 feet (+46.79)

Status:	ACTIVE
Location Description:	1400 Smith, Houston, TX
Additional State ID:	16687
Permit Number:	
Facility Type:	Transporter
Facility Contact Name:	DAVID BAYS
Facility Contact Phone:	713-6546109
Company Name:	TRANSWESTERN PIPELINE COMPANY

Banks Environmental Data, Inc. - 1601 Rio Grande, Ste. 331 - Austin, TX 78701 - 800.531.5255 P - 512.478.1433 F
www.banksenvdata.com

MapID 159: HW - 2100 BAGBY ST

Map ID #159	HW - State/Tribal Hazardous Waste	Source: TCEQ
Register #: 51192	EPA ID: TXD988048211	Banks ID: 51192
BLAND CADILLAC		Rel. Loc.: 0.18 miles W
2100 BAGBY ST, HOUSTON, TX 77002		Elevation: 46.88 feet (+46.88)

Status:	INACTIVE
Location Description:	2100 Bagby, Houston , TX
Additional State ID:	18719
Permit Number:	
Facility Type:	Generator
Facility Contact Name:	NEIL BLAND
Facility Contact Phone:	713-5276695
Company Name:	BLAND CADILLAC CO

Waste ID	Waste Code	Waste Description
72139	0523211H	Waste paint, started waste production
138559	0566203H	IMMERSION CLEANER
138558	0501203H	SPENT SOLVENT
138560	14763101	USED FILTERS

Banks Environmental Data, Inc. - 1601 Rio Grande, Ste. 331 - Austin, TX 78701 - 800.531.5255 P - 512.478.1433 F
www.banksenvdata.com

MapID 160: HW - 708 E TIDWELL RD

Map ID #160	**HW - State/Tribal Hazardous Waste**	**Source: TCEQ**
Register #: 61366	**EPA ID: TXD078425170**	**Banks ID: 61366**
HIGHLAND THREADS		Rel. Loc.: 0.18 miles N
708 E TIDWELL RD, HOUSTON, TX 77022		Elevation: 64.61 feet (+64.61)

Status:	INACTIVE
Location Description:	708 E Tidwell Road, Houston, TX
Additional State ID:	19720
Permit Number:	
Facility Type:	Generator
Facility Contact Name:	ROGELIO SANTOS
Facility Contact Phone:	713-9865100
Company Name:	HIGHLAND THREADS INC

Banks Environmental Data, Inc. - 1601 Rio Grande, Ste. 331 - Austin, TX 78701 - 800.531.5255 P - 512.478.1433 F
www.banksenvdata.com

MapID 161: HW - 505 W CANINO RD

Map ID #161	HW - State/Tribal Hazardous Waste	Source: TCEQ
Register #: 77775	EPA ID: TXD988051801	Banks ID: 77775
FRED HAAS COLLISION REPAIR		Rel. Loc.: 0.18 miles E
505 W CANINO RD, HOUSTON, TX 77037		Elevation: 81.94 feet (+81.94)

Status:	INACTIVE
Location Description:	505 W Canino, Houston, TX
Additional State ID:	32000
Permit Number:	
Facility Type:	Generator
Facility Contact Name:	JEFF DEBNER
Facility Contact Phone:	281-9999340
Company Name:	FRED HAAS COLLISION REPAIR

Waste ID	Waste Code	Waste Description
128285	0001211H	Cleaning of paint spray guns after use for painting automobiles.

Banks Environmental Data, Inc. - 1601 Rio Grande, Ste. 331 - Austin, TX 78701 - 800.531.5255 P - 512.478.1433 F
www.banksenvdata.com

MapID 162: HW - 1499 E 40TH ST

Map ID #162	HW - State/Tribal Hazardous Waste	Source: TCEQ
Register #: 66536	EPA ID: NA	Banks ID: 66536
SUNCOAST POSTENSION		Rel. Loc.: 0.18 miles W
1499 E 40TH ST, HOUSTON, TX 77022		Elevation: 55.7 feet (+55.7)

Status:	INACTIVE
Location Description:	1499 E 40th, Houston, TX
Additional State ID:	21807
Permit Number:	
Facility Type:	Generator
Facility Contact Name:	ROCKY PHILLIPS
Facility Contact Phone:	
Company Name:	SUNCOAST POSTENSION CORP

Banks Environmental Data, Inc. - 1601 Rio Grande, Ste. 331 - Austin, TX 78701 - 800.531.5255 P - 512.478.1433 F
www.banksenvdata.com

MapID 162: HW - 1433 E 40th St

Map ID #162	HW - State/Tribal Hazardous Waste	Source: TCEQ
Register #: 35746	EPA ID: TXD082013202	Banks ID: 35746
TEXAS GAS		Rel. Loc.: 0.21 miles W
1433 E 40th St, Houston, TX 77022		Elevation: 56.1 feet (+56.1)

Status:	INACTIVE
Location Description:	1433 E 40th St, Houston, TX
Additional State ID:	12807
Permit Number:	
Facility Type:	Generator
Facility Contact Name:	
Facility Contact Phone:	
Company Name:	TEXAS GAS COMPANY

Banks Environmental Data, Inc. - 1601 Rio Grande, Ste. 331 - Austin, TX 78701 - 800.531.5255 P - 512.478.1433 F
www.banksenvdata.com

MapID 162: HW - 1433 E 40TH ST

Map ID #162	HW - State/Tribal Hazardous Waste	Source: TCEQ
Register #: 71604	EPA ID: TXD082013202	Banks ID: 71604
SPRAGUE TEXTRON		Rel. Loc.: 0.21 miles W
1433 E 40TH ST, HOUSTON, TX 77022		Elevation: 56.1 feet (+56.1)

Status:	MERGED
Location Description:	
Additional State ID:	26224
Permit Number:	
Facility Type:	Generator
Facility Contact Name:	R E STRINGER
Facility Contact Phone:	713-6927271
Company Name:	TEXTRON INC

Banks Environmental Data, Inc. - 1601 Rio Grande, Ste. 331 - Austin, TX 78701 - 800.531.5255 P - 512.478.1433 F
www.banksenvdata.com

MapID 163: HW - 10411 NORTH FWY # 45

Map ID #163	HW - State/Tribal Hazardous Waste	Source: TCEQ
Register #: 88965	EPA ID: TXD988089082	Banks ID: 88965

WAL-MART SUPERCENTER 1279 — Rel. Loc.: 0.19 miles W

10411 NORTH FWY # 45, HOUSTON, TX 77037 — Elevation: 85.05 feet (+85.05)

Status:	ACTIVE
Location Description:	10411 North Fwy 45, Houston, TX
Additional State ID:	127963
Permit Number:	
Facility Type:	Generator
Facility Contact Name:	ROSE ARNOLD
Facility Contact Phone:	479-2778972
Company Name:	WAL-MART STORES TEXAS LLC

Waste ID	Waste Code	Waste Description
242830	0003110H	Corrosive Liquids 1/1/2009
242832	0005801H	Lighters 1/1/2009
242834	0007210H	Organic Peroxide 1/1/2009
242835	0008409H	Toxic Solids 1/1/2009
242792	0001409H	Flammable Solids 1/1/2009
250532	0011004H	P-LISTED WASTE PHARMACEUTICALS
379996	0019401H	FLAMMABLE REACTIVE SOLIDS
242836	0009219H	Toxic Liquids 1/1/2009
242837	0010119H	Oxidizing Liquids 1/1/2009
250533	0012219H	FLAMMABLE WASTE PHARMACEUTICALS
369087	0013405H	Explosives
242829	0002801H	Aerosols 1/1/2009
242831	0004211H	Flammable Liquids 1/1/2009
242833	0006319H	Oxidizing Solids 1/1/2009

Banks Environmental Data, Inc. - 1601 Rio Grande, Ste. 331 - Austin, TX 78701 - 800.531.5255 P - 512.478.1433 F
www.banksenvdata.com

MapID 164: HW - 271 BLUE BELL RD

Map ID #164	HW - State/Tribal Hazardous Waste	Source: TCEQ
Register #: 72857	EPA ID: TXD982564254	Banks ID: 72857
EXCALIBUR PAINT & BODY		Rel. Loc.: 0.19 miles NW
271 BLUE BELL RD, HOUSTON, TX 77037		Elevation: 79.54 feet (+79.54)

Status:	CLOSED
Location Description:	271 Bluebell, Houston, TX
Additional State ID:	27295
Permit Number:	
Facility Type:	Generator
Facility Contact Name:	FLOYD WATSON
Facility Contact Phone:	281-9315802
Company Name:	EXCALIBUR PAINT & BODY

Waste ID	Waste Code	Waste Description
150378	0523211H	PAINT WASTE

Banks Environmental Data, Inc. - 1601 Rio Grande, Ste. 331 - Austin, TX 78701 - 800.531.5255 P - 512.478.1433 F
www.banksenvdata.com

MapID 165: HW - 9817 Sunnywood Dr

Map ID #165	HW - State/Tribal Hazardous Waste	Source: TCEQ
Register #: 39239	EPA ID: TXD987988789	Banks ID: 39239
WASTE SOLUTIONS		Rel. Loc.: 0.19 miles S
9817 Sunnywood Dr, Houston, TX 77038		Elevation: 79.49 feet (+79.49)

Status:	INACTIVE
Location Description:	9817 Sunnywood Dr, Houston, TX
Additional State ID:	15790
Permit Number:	
Facility Type:	Generator Transporter Transfer
Facility Contact Name:	JAMES B HOBBY
Facility Contact Phone:	713-8206778
Company Name:	WASTE SOLUTIONS INC

Banks Environmental Data, Inc. - 1601 Rio Grande, Ste. 331 - Austin, TX 78701 - 800.531.5255 P - 512.478.1433 F
www.banksenvdata.com

MapID 168: HW - 2012 BALDWIN ST

Map ID #168	HW - State/Tribal Hazardous Waste	Source: TCEQ
Register #: 71486	EPA ID: NA	Banks ID: 71486
DOWNTOWN DUPLICATING		Rel. Loc.: 0.19 miles W
2012 BALDWIN ST, HOUSTON, TX 77002		Elevation: 49.06 feet (+49.06)

Status:	INACTIVE
Location Description:	2012 Baldwin, Houston, TX
Additional State ID:	26133
Permit Number:	
Facility Type:	Generator
Facility Contact Name:	GENE SEIDEL
Facility Contact Phone:	713-6598295
Company Name:	DOWNTOWN DUPLICATING & PRINTING CO INC

Banks Environmental Data, Inc. - 1601 Rio Grande, Ste. 331 - Austin, TX 78701 - 800.531.5255 P - 512.478.1433 F
www.banksenvdata.com

MapID 168: HW - 311 Pierce St

Map ID #168	HW - State/Tribal Hazardous Waste	Source: TCEQ
Register #: 51251	EPA ID: TXD981057763	Banks ID: 51251
DOWNTOWN CENTER AUTO SERV		Rel. Loc.: 0.13 miles NW
311 Pierce St, Houston, TX 77002		Elevation: 46.97 feet (+46.97)

Status:	INACTIVE
Location Description:	311 Pierce St, Houston, TX
Additional State ID:	18775
Permit Number:	
Facility Type:	Generator
Facility Contact Name:	BOB BAILEY
Facility Contact Phone:	713-6594922
Company Name:	DOWNTOWN CENTER AUTO SERV

Banks Environmental Data, Inc. - 1601 Rio Grande, Ste. 331 - Austin, TX 78701 - 800.531.5255 P - 512.478.1433 F
www.banksenvdata.com

MapID 168: HW - 108 PIERCE ST

Map ID #168	HW - State/Tribal Hazardous Waste	Source: TCEQ
Register #: 73507	EPA ID: TXD174073858	Banks ID: 73507
MONTE HASHA		Rel. Loc.: 0.24 miles SW
108 PIERCE ST, HOUSTON, TX 77002		Elevation: 49.32 feet (+49.32)

Status:	INACTIVE
Location Description:	108 Pierce, Houston, TX
Additional State ID:	27920
Permit Number:	
Facility Type:	Generator
Facility Contact Name:	TOM BYRNE
Facility Contact Phone:	713-6598275
Company Name:	TOMA INC

Banks Environmental Data, Inc. - 1601 Rio Grande, Ste. 331 - Austin, TX 78701 - 800.531.5255 P - 512.478.1433 F
www.banksenvdata.com

MapID 176: HW - 222 CAVALCADE ST

Map ID #176	HW - State/Tribal Hazardous Waste	Source: TCEQ
Register #: 31370	EPA ID: TXD988042503	Banks ID: 31370

MAXIM TECHNOLOGIES SOUTHWESTERN LABS — Rel. Loc.: 0.2 miles NE

222 CAVALCADE ST, HOUSTON, TX 77009 — Elevation: 55.12 feet (+55.12)

Status:	INACTIVE
Location Description:	222 Cavalcade, Houston, TX
Additional State ID:	8926
Permit Number:	
Facility Type:	Generator
Facility Contact Name:	CLAIRE G PALMER
Facility Contact Phone:	972-2477576
Company Name:	SOUTHWESTERN LABORATORIES INC

Waste ID	Waste Code	Waste Description
122769	5403119H	Soil and water extractions for pesticides, semivolatiles and metals. The resulti
146756	54153011	Analysis of soil is performed in the lab following EPA approved methods of analy
262504	C2VW3161	
263944	C6RT2191	
285803	D5TW3101	
285804	D5TX2051	
65819	20083072	Metal parts are machined into smaller pieces which undergo non-destructive testi
71813	54050031	Miscellaneous unused non-hazardous laboratory chemicals, materials and non-hazar
85934	2004211H	Isopar M and Magne-tech ST8000A/1 are applied to a steel part when being testedf
122770	5412319H	The waste stream is the remnants of soil and solid samples analyzed in the labor
122777	5413297H	The PCB content of transformer and waste oil is tested using EPA Method SW-846-8
176183	90032191	Waste Description: Ethoxylatld Nonylphenols, Branched (16 EPAL - CO - 630).G
293859	DCGL319H	
65807	2001103H	Photographic fixer waste is derived from the development of x-ray film. The dev
65822	20989012	Plant production refuse including wooden pallets, cardboard boxes, plastic, pape
166709	10002061	Automotive oil and oil filters are changed in vehicles. The used oil is then st
176182	9002110H	Sodium Hydroxide Solution. Spent material used for exposure tests on plastic ho
176189	9004219H	Waste Description: Spent Carborator Cleaner.Generating Process: Used to cleanc
262503	C2VV3161	
293858	DCGK319H	
308669	DYQ5102H	
66063	5401204H	Extractions conducted in lab generate waste spent solvents. Ignitable. Waste i
66066	54103081	Empty 55 gallon drums previously containing chemicals/1980.
66069	5408202H	Spent Freon 113 generated by Total Petroleum Hydrocarbon analyses on soils. Freo
71806	20021982	Photographic developer is used to develop X - ray film. The residual aqueous so
71809	20103902	Concrete cylinders are stress tested to a certain maximum force tolerated before
71828	5406003H	Various client samples, expired stock standards, expired laboratory chemicals wh
122740	5402219H	PCB content of transformer oil is tested using EPA Method SW-846-8080. Waste str
122781	5414219H	Various organic analyses are performed in the laboratory following EPA approvedm
136182	5404112H	Analysis is conducted on client samples to determine cyanide, sulfide, reactivit
136183	5411203H	The laboratory uses non-halogenated solvents in the testing process. The spent s
17862	5407103H	COD analysis conducted on client samples generates a waste stream that consistso
17864	2610202H	1,1.1-Trichloroethane containing waste. Asphalt samples from TXDOT are tested u
17865	20002111	Isopar M and Magne-tech SY8000A/1 are applied to a steel part when being testedf
260100	C25L393H	
263943	C6RS203H	
266100	C9DR319H	
269158	CF4G2191	
309713	F3JM001H	
66064	2007103H	Small metal samples are etched with Nitric, Sulfuric or Hydrochloric acid priort
66065	54093111	Samples of Suspect Asbestos containing material found to be ACM by analysis. The
66070	2009202H	Metal parts are cleaned using 1.1.1-Ttichloroethane prior to undergoing non-des
71807	2003203H	Metal parts undergoing non-destructive testing are sprayed with liquid penetrant

MapID 176: HW - 4720 SHARMAN ST

BANKS ENVIRONMENTAL DATA A DIVISION OF THE BANKS GROUP

Map ID #176	HW - State/Tribal Hazardous Waste	Source: TCEQ
Register #: 80020	EPA ID: TXD988083069	Banks ID: 80020

POLYMERS GROUP OLYBILT LAB — Rel. Loc.: 0.16 miles NE

4720 SHARMAN ST, HOUSTON, TX 77009 — Elevation: 54.51 feet (+54.51)

Status:	INACTIVE
Location Description:	4720 Sharman, Houston, TX
Additional State ID:	34454
Permit Number:	
Facility Type:	Generator
Facility Contact Name:	LARRY R LOTT
Facility Contact Phone:	713-8706423
Company Name:	EXXON MOBIL CORPORATION

Waste ID	Waste Code	Waste Description
77771	0003204H	Spent solvent from cleaning testing & blending equipment. Mixture of 1,1,1, tri
78567	0005204H	Spent solvent from cleaning testing and blending equipment. Waste is a mixtureo
77743	00014091	Asphalt from samples received for testing & blending with polymers for additiona
77747	00024091	Asphalt/polymer blends from samples received & lab blends for testing. Polymerc
77774	0004003H	Lab pack (mixed) Laboratory out of date & waste chemicals from blending of asph

Banks Environmental Data, Inc. - 1601 Rio Grande, Ste. 331 - Austin, TX 78701 - 800.531.5255 P - 512.478.1433 F
www.banksenvdata.com

MapID 176: HW - 222 CAVALCADE ST

Map ID #176	HW - State/Tribal Hazardous Waste	Source: TCEQ
Register #: 81755	EPA ID: NA	Banks ID: 81755
LB S REPAIR SHOP		Rel. Loc.: 0.2 miles NE
222 CAVALCADE ST, HOUSTON, TX 77009		Elevation: 55.12 feet (+55.12)

Status:	MERGED
Location Description:	
Additional State ID:	36825
Permit Number:	
Facility Type:	Generator
Facility Contact Name:	LB WARTENBACH
Facility Contact Phone:	713-3544977
Company Name:	LBS REPAIR SHOP

Waste ID	Waste Code	Waste Description
77382	10002061	Automotive oil and oil filters are changed in vehicles. The used oil is then st

Banks Environmental Data, Inc. - 1601 Rio Grande, Ste. 331 - Austin, TX 78701 - 800.531.5255 P - 512.478.1433 F
www.banksenvdata.com

MapID 177: HW - 701 CORDELL ST

Map ID #177	HW - State/Tribal Hazardous Waste	Source: TCEQ
Register #: 51157	EPA ID: TXD008072209	Banks ID: 51157
CHATHAM PRINTERS		Rel. Loc.: 0.2 miles SW
701 CORDELL ST, HOUSTON, TX 77009		Elevation: 51.61 feet (+51.61)

Status:	INACTIVE
Location Description:	701 Cordell Street, Houston, TX
Additional State ID:	18685
Permit Number:	
Facility Type:	Generator
Facility Contact Name:	SW CHATHAM
Facility Contact Phone:	713-8697344
Company Name:	CHATHAM PRINTERS

MapID 183: HW - 1616 Milam St

Map ID #183	HW - State/Tribal Hazardous Waste	Source: TCEQ
Register #: 77474	EPA ID: TXD988018560	Banks ID: 77474
EXXON 60778		Rel. Loc.: 0.21 miles NE
1616 Milam St, Houston, TX 77002		Elevation: 46.08 feet (+46.08)

Status:	INACTIVE
Location Description:	1616 Milam St, Houston, TX
Additional State ID:	31702
Permit Number:	
Facility Type:	Generator
Facility Contact Name:	DONNA HYMES
Facility Contact Phone:	610-4308151
Company Name:	EXXON MOBIL CORPORATION

Waste ID	Waste Code	Waste Description
119994	0501203H	Waste mineral spirits from cleaning parts.

Banks Environmental Data, Inc. - 1601 Rio Grande, Ste. 331 - Austin, TX 78701 - 800.531.5255 P - 512.478.1433 F
www.banksenvdata.com

MapID 184: HW - 7811 N SHEPHERD DR

Map ID #184	HW - State/Tribal Hazardous Waste	Source: TCEQ
Register #: 80740	EPA ID: TXD988080149	Banks ID: 80740
RICE AVIATION		Rel. Loc.: 0.21 miles S
7811 N SHEPHERD DR, HOUSTON, TX 77088		Elevation: 81.04 feet (+81.04)

Status:	INACTIVE
Location Description:	7811 N Shepherd, Houston, TX 77088
Additional State ID:	35552
Permit Number:	
Facility Type:	Generator
Facility Contact Name:	ROBERT WOMACK
Facility Contact Phone:	713-8209470
Company Name:	RICE AVIATION

Banks Environmental Data, Inc. - 1601 Rio Grande, Ste. 331 - Austin, TX 78701 - 800.531.5255 P - 512.478.1433 F
www.banksenvdata.com

MapID 185: HW - 1202 Washington Ave

Map ID #185	HW - State/Tribal Hazardous Waste	Source: TCEQ
Register #: 90270	EPA ID: TXD982561557	Banks ID: 90270

FLEET MAINTENANCE — Rel. Loc.: 0.21 miles NW

1202 Washington Ave, Houston, TX 77002 — Elevation: 42.57 feet (+42.57)

Status:	INACTIVE
Location Description:	1202 Washington Ave, Houston, TX
Additional State ID:	33462
Permit Number:	
Facility Type:	Generator
Facility Contact Name:	R G FERNANDEZ
Facility Contact Phone:	713-2478184
Company Name:	CITY OF HOUSTON

Waste ID	Waste Code	Waste Description
00063564		Characteristic of ignitability
00067868		Waste paint related material, flammable liquid

Banks Environmental Data, Inc. - 1601 Rio Grande, Ste. 331 - Austin, TX 78701 - 800.531.5255 P - 512.478.1433 F
www.banksenvdata.com

MapID 187: HW - 4115 Airline Dr

Map ID #187	HW - State/Tribal Hazardous Waste	Source: TCEQ
Register #: 90525	**EPA ID: TXD981590938**	**Banks ID: 90525**
M T CLEANERS		Rel. Loc.: 0.21 miles SW
4115 Airline Dr, Houston, TX 77022		Elevation: 57.07 feet (+57.07)

Status:	INACTIVE
Location Description:	4115 Airline Dr, Houston, TX
Additional State ID:	33538
Permit Number:	
Facility Type:	Generator
Facility Contact Name:	JOE P SALVATO
Facility Contact Phone:	713-6919235
Company Name:	M T CLEANERS INC

Banks Environmental Data, Inc. - 1601 Rio Grande, Ste. 331 - Austin, TX 78701 - 800.531.5255 P - 512.478.1433 F
www.banksenvdata.com

MapID 189: HW - 901 Bagby St

Map ID #189	HW - State/Tribal Hazardous Waste	Source: TCEQ
Register #: 90070	EPA ID: TXD981148398	Banks ID: 90070
CITY OF HOUSTON REPRODUCTION		Rel. Loc.: 0.22 miles SE
901 Bagby St, Houston, TX 77002		Elevation: 48.43 feet (+48.43)

Status:	INACTIVE
Location Description:	901 Bagby St, B10 City Hall, Houston, TX
Additional State ID:	33286
Permit Number:	
Facility Type:	Generator
Facility Contact Name:	EMMA POLASEK
Facility Contact Phone:	713-2224067
Company Name:	CITY OF HOUSTON

MapID 192: HW - 2606 HOUSTON AVE

Map ID #192	HW - State/Tribal Hazardous Waste	Source: TCEQ
Register #: 74722	EPA ID: TXD982564387	Banks ID: 74722
ROLLINS FLEET SERVICE		Rel. Loc.: 0.22 miles W
2606 HOUSTON AVE, HOUSTON, TX 77009		Elevation: 34.17 feet (+34.17)

Status:	INACTIVE
Location Description:	2606 Houston Ave, Houston, TX
Additional State ID:	29089
Permit Number:	
Facility Type:	Generator
Facility Contact Name:	TOMMY ROLLINS
Facility Contact Phone:	713-9301264
Company Name:	ROLLINS FLEET SERVICE

Waste ID	Waste Code	Waste Description
164345	0001203H	Paint gun cleaning unused solvents. From painting operation

Banks Environmental Data, Inc. - 1601 Rio Grande, Ste. 331 - Austin, TX 78701 - 800.531.5255 P - 512.478.1433 F
www.banksenvdata.com

MapID 194: HW - 10115 Sweetwater Ln

Map ID #194	**HW - State/Tribal Hazardous Waste**	**Source: TCEQ**
Register #: 69522	**EPA ID: TXD981158165**	**Banks ID: 69522**
CERTIFIED CUSTOM COATING		Rel. Loc.: 0.22 miles SE
10115 Sweetwater Ln, Houston, TX 77037		Elevation: 81.01 feet (+81.01)

Status:	INACTIVE
Location Description:	10115 Sweetwater Ln, Houston, TX
Additional State ID:	24397
Permit Number:	
Facility Type:	Generator
Facility Contact Name:	NICK FOLMER
Facility Contact Phone:	713-4475350
Company Name:	CERTIFIED CUSTOM COATING

Banks Environmental Data, Inc. - 1601 Rio Grande, Ste. 331 - Austin, TX 78701 - 800.531.5255 P - 512.478.1433 F
www.banksenvdata.com

MapID 195: HW - 5119 Fulton St

Map ID #195	HW - State/Tribal Hazardous Waste	Source: TCEQ
Register #: 71699	**EPA ID: TXD052480910**	**Banks ID: 71699**
MAVERICK MACHINE WORKS		Rel. Loc.: 0.22 miles SE
5119 Fulton St, Houston, TX 77009		Elevation: 55.22 feet (+55.22)

Status:	INACTIVE
Location Description:	5119 Fulton St, Houston, TX
Additional State ID:	26301
Permit Number:	
Facility Type:	Generator
Facility Contact Name:	BILL TALBOTT
Facility Contact Phone:	713-6947560
Company Name:	MAVERICK MACHINE WORKS INC

Banks Environmental Data, Inc. - 1601 Rio Grande, Ste. 331 - Austin, TX 78701 - 800.531.5255 P - 512.478.1433 F
www.banksenvdata.com

MapID 196: HW - 4315 AIRLINE DR

Map ID #196	**HW - State/Tribal Hazardous Waste**	**Source: TCEQ**
Register #: 90222	**EPA ID: TXD982294357**	**Banks ID: 90222**
NATIONAL ENGINE		Rel. Loc.: 0.22 miles W
4315 AIRLINE DR, HOUSTON, TX 77022		Elevation: 57.73 feet (+57.73)

Status:	INACTIVE
Location Description:	4315 Airline, Houston, TX
Additional State ID:	33418
Permit Number:	
Facility Type:	Generator
Facility Contact Name:	FRAN CHUBIRKA
Facility Contact Phone:	713-6913010
Company Name:	NATIONAL ENGINE

Banks Environmental Data, Inc. - 1601 Rio Grande, Ste. 331 - Austin, TX 78701 - 800.531.5255 P - 512.478.1433 F
www.banksenvdata.com

MapID 196: HW - 1220 CROSSTIMBERS ST

Map ID #196	HW - State/Tribal Hazardous Waste	Source: TCEQ
Register #: 71752	EPA ID: NA	Banks ID: 71752
OAK CREEK PRESS		Rel. Loc.: 0.23 miles SW
1220 CROSSTIMBERS ST, HOUSTON, TX 77022		Elevation: 57.61 feet (+57.61)

Status:	INACTIVE
Location Description:	1220 Cross Timbers, Houston, TX
Additional State ID:	26342
Permit Number:	
Facility Type:	Generator
Facility Contact Name:	CATHY MOSIER
Facility Contact Phone:	713-6953695
Company Name:	OAK CREEK PRESS INC

Banks Environmental Data, Inc. - 1601 Rio Grande, Ste. 331 - Austin, TX 78701 - 800.531.5255 P - 512.478.1433 F
www.banksenvdata.com

MapID 197: HW - 102 Bennington St

Map ID #197	HW - State/Tribal Hazardous Waste	Source: TCEQ
Register #: 74491	EPA ID: TXD053628756	Banks ID: 74491

HOUSTON FACILITY — Rel. Loc.: 0.22 miles E

102 Bennington St, Houston, TX 77022 — Elevation: 61.98 feet (+61.98)

Status:	INACTIVE
Location Description:	102 Bennington St, Houston, TX
Additional State ID:	28870
Permit Number:	
Facility Type:	Generator
Facility Contact Name:	BILL BENNETT
Facility Contact Phone:	704-5979820-124
Company Name:	SOUTHEASTERN FREIGHT LINES INC

Waste ID	Waste Code	Waste Description
203181	0001212H	Damaged freight in shipping. Date of generation: 12-9-03
203183	0003210H	Damaged freight in shipping. Date of generation: 12-9-03
206529	0010219H	Damaged freight - Acetic acid, glacial. First generated 06/07/04.
206562	00132031	Damaged Freight, Combustable liquids first generated 06/07/04.
206564	0015105H	Damaged freight first generated 96/07/04.
203187	00073191	Damaged freight in shipping. Date of generation: 12-9-03
206560	0011207H	Damaged Freight. Carbon Dioxide first generated 06/07/04.
206563	0014212H	Damaged freight TDI first generated 06/07/04.
203182	0002219H	Damaged freight in shipping. Date of generation: 12-9-03
203185	00053191	Damaged freight in shipping. Date of generation: 12-9-03
203186	00063191	Damaged freight in shipping. Date of generation: 12-9-03
203188	0008209H	Damaged freight in shipping. Date of generation: 12-9-03
203184	00043161	Damaged freight in shipping. Date of generation: 12-9-03
206561	00122191	Damaged Freight MDI, First generated 06/07/04.

Banks Environmental Data, Inc. - 1601 Rio Grande, Ste. 331 - Austin, TX 78701 - 800.531.5255 P - 512.478.1433 F
www.banksenvdata.com

MapID 197: HW - 6835 Fulton St

Map ID #197	HW - State/Tribal Hazardous Waste	Source: TCEQ
Register #: 82020	EPA ID: TX0000019646	Banks ID: 82020
TEXAS MOTOR DEPOT		Rel. Loc.: 0.16 miles E
6835 Fulton St, Houston, TX 77022		Elevation: 59.19 feet (+59.19)

Status:	INACTIVE
Location Description:	6835 Fulton St, Houston, TX
Additional State ID:	37135
Permit Number:	
Facility Type:	Generator
Facility Contact Name:	CHARLES GEMELLI
Facility Contact Phone:	713-6924700
Company Name:	TEXAS MOTOR DEPOT INC

Waste ID	Waste Code	Waste Description
81314	0501203H	Mineral spirits parts cleaning 8/23/93
81315	0566203H	Immersion Cleaner Parts Cleaner 8/23/93

Banks Environmental Data, Inc. - 1601 Rio Grande, Ste. 331 - Austin, TX 78701 - 800.531.5255 P - 512.478.1433 F
www.banksenvdata.com

MapID 197: HW - 6829 Fulton St

Map ID #197	HW - State/Tribal Hazardous Waste	Source: TCEQ
Register #: 87847	EPA ID: TXR000068270	Banks ID: 87847
COMPURECYCLERS		Rel. Loc.: 0.16 miles E
6829 Fulton St, Houston, TX 77022		Elevation: 58.65 feet (+58.65)

Status:	ACTIVE
Location Description:	6829 Fulton St, Houston, TX
Additional State ID:	119846
Permit Number:	
Facility Type:	Receiver
Facility Contact Name:	PATEL TUSHAR
Facility Contact Phone:	713-6919995
Company Name:	OMRITA LLC

Banks Environmental Data, Inc. - 1601 Rio Grande, Ste. 331 - Austin, TX 78701 - 800.531.5255 P - 512.478.1433 F
www.banksenvdata.com

MapID 198: HW - 34 ALDINE BENDER RD

Map ID #198	HW - State/Tribal Hazardous Waste	Source: TCEQ
Register #: 75886	EPA ID: TX0000895367	Banks ID: 75886

MOTIVA ENTERPRISES — Rel. Loc.: 0.18 miles E

34 ALDINE BENDER RD, HOUSTON, TX 77060 — Elevation: 87.14 feet (+87.14)

Status:	INACTIVE
Location Description:	34 Aldine Bender, Houston, TX
Additional State ID:	30222
Permit Number:	
Facility Type:	Generator
Facility Contact Name:	JENA HENRY
Facility Contact Phone:	713-2410236
Company Name:	MOTIVA ENTERPRISES LLC

Waste ID	Waste Code	Waste Description
134332	0001205H	Periodic or occasional generator of tank water bottoms from condensation and con

Banks Environmental Data, Inc. - 1601 Rio Grande, Ste. 331 - Austin, TX 78701 - 800.531.5255 P - 512.478.1433 F
www.banksenvdata.com

MapID 198: HW - 50 ALDINE BENDER RD STE 145

Map ID #198	**HW - State/Tribal Hazardous Waste**	**Source: TCEQ**
Register #: 90627	**EPA ID: NA**	**Banks ID: 90627**
NEW NATIONWIDE CLEANERS		Rel. Loc.: 0.23 miles E
50 ALDINE BENDER RD STE 145, HOUSTON, TX 77060		Elevation: 86.36 feet (+86.36)

Status:	INACTIVE
Location Description:	50 Aldine Bender Rd, Ste 145, Houston, TX
Additional State ID:	33600
Permit Number:	
Facility Type:	Generator
Facility Contact Name:	NIZAR ALI CHARANIA
Facility Contact Phone:	713-8209530
Company Name:	NEW NATIONWIDE CLEANERS

Banks Environmental Data, Inc. - 1601 Rio Grande, Ste. 331 - Austin, TX 78701 - 800.531.5255 P - 512.478.1433 F
www.banksenvdata.com

MapID 199: HW - 4010 AIRLINE DR

Map ID #199	HW - State/Tribal Hazardous Waste	Source: TCEQ
Register #: 71496	EPA ID: TXD982760068	Banks ID: 71496

TRISTAR — Rel. Loc.: 0.23 miles SW

4010 AIRLINE DR, HOUSTON, TX 77022 — Elevation: 56.67 feet (+56.67)

Status:	INACTIVE
Location Description:	4010 Airline Drive, Houston, TX
Additional State ID:	26143
Permit Number:	
Facility Type:	Generator
Facility Contact Name:	DANIEL R BOESE
Facility Contact Phone:	713-6910001
Company Name:	TRISTAR WEB GRAPHICS INC

Waste ID	Waste Code	Waste Description
153841	00022061	Waste oil
153843	0004203H	Non-halogenated solvent
269688	CFQX0011	
153842	00036041	Organic paint or ink sludge
153845	0005101H	Aqueous waste with low solvents
275474	CNQY3081	
153839	00013081	Empty or crushed metal drums or containers.
269689	CFQY001H	

Banks Environmental Data, Inc. - 1601 Rio Grande, Ste. 331 - Austin, TX 78701 - 800.531.5255 P - 512.478.1433 F
www.banksenvdata.com

MapID 201: HW - C 15 One Allen Center

Map ID #201	HW - State/Tribal Hazardous Waste	Source: TCEQ
Register #: 69300	EPA ID: TXD981150774	Banks ID: 69300
AMERICAN PHOTO COPY & PRINTING		Rel. Loc.: 0.23 miles E
C 15 One Allen Center, Houston, TX 77002		Elevation: 48.39 feet (+48.39)

Status:	INACTIVE
Location Description:	C 15 One Allen Center, Houston, TX
Additional State ID:	24179
Permit Number:	
Facility Type:	Generator
Facility Contact Name:	CHARLES BLANKENSHIP
Facility Contact Phone:	713-6520967
Company Name:	AMERICAN PHOTO COPY & PRINTING

MapID 201: HW - 400 Dallas St

Map ID #201	HW - State/Tribal Hazardous Waste	Source: TCEQ
Register #: 79007	EPA ID: TXD988064622	Banks ID: 79007
DOUBLETREE HOTEL DALLAS ST		Rel. Loc.: 0.21 miles E
400 Dallas St, Houston, TX 77002		Elevation: 48.76 feet (+48.76)

Status:	INACTIVE
Location Description:	400 DALLAS ST HOUSTON TX
Additional State ID:	32562
Permit Number:	
Facility Type:	Generator
Facility Contact Name:	MOHAMMAD KHAN
Facility Contact Phone:	713-7590202
Company Name:	DOUBLETREE HOTEL

Banks Environmental Data, Inc. - 1601 Rio Grande, Ste. 331 - Austin, TX 78701 - 800.531.5255 P - 512.478.1433 F
www.banksenvdata.com

MapID 201: HW - ONE ALLEN CENTER 500 DALLAS

Map ID #201	HW - State/Tribal Hazardous Waste	Source: TCEQ
Register #: 35469	EPA ID: TXD083482489	Banks ID: 35469
COMPRESSOR STATION 303		Rel. Loc.: 0.23 miles E
ONE ALLEN CENTER 500 DALLAS, HOUSTON, TX 77002		Elevation: 48.39 feet (+48.39)

Status:	INACTIVE
Location Description:	FM 58 Rd, 6 miles South of, Lufkin, TX
Additional State ID:	12617
Permit Number:	
Facility Type:	Generator
Facility Contact Name:	KAREN HUMPHRIES
Facility Contact Phone:	409-6321280
Company Name:	NATURAL GAS PIPELINE COMPANY OF AMERICA LLC

Waste ID	Waste Code	Waste Description
138252	0501203H	SPENT SOLVENT

Banks Environmental Data, Inc. - 1601 Rio Grande, Ste. 331 - Austin, TX 78701 - 800.531.5255 P - 512.478.1433 F
www.banksenvdata.com

MapID 203: HW - 2325 FANNIN ST

Map ID #203	HW - State/Tribal Hazardous Waste	Source: TCEQ
Register #: 71585	EPA ID: TXD008093403	Banks ID: 71585
POUND PRINTING & STATIONERY		Rel. Loc.: 0.23 miles SW
2325 FANNIN ST, HOUSTON, TX 77002		Elevation: 45.17 feet (+45.17)

Status:	INACTIVE
Location Description:	2325 Fannin, Houston, TX
Additional State ID:	26208
Permit Number:	
Facility Type:	Generator
Facility Contact Name:	K D PIERCY
Facility Contact Phone:	713-5222046
Company Name:	POUND PRINTING & STATIONARY

Banks Environmental Data, Inc. - 1601 Rio Grande, Ste. 331 - Austin, TX 78701 - 800.531.5255 P - 512.478.1433 F
www.banksenvdata.com

MapID 205: HW - 9034A SWEETWATER LN

Map ID #205	HW - State/Tribal Hazardous Waste	Source: TCEQ
Register #: 81849	EPA ID: TX0000067165	Banks ID: 81849

M & H TRANSMISSIONS — Rel. Loc.: 0.23 miles SE

9034A SWEETWATER LN, HOUSTON, TX 77037 — Elevation: 79.29 feet (+79.29)

Status:	INACTIVE
Location Description:	9034A Sweetwater, Houston, TX
Additional State ID:	36930
Permit Number:	
Facility Type:	Generator
Facility Contact Name:	JOE MESSEC
Facility Contact Phone:	713-9997032
Company Name:	M & H TRANSMISSIONS

Waste ID	Waste Code	Waste Description
78320	0501203H	Mineral spirits; 10/93
78321	0566203H	Cold parts cleaner waste; 10/93

Banks Environmental Data, Inc. - 1601 Rio Grande, Ste. 331 - Austin, TX 78701 - 800.531.5255 P - 512.478.1433 F
www.banksenvdata.com

MapID 209: HW - 1205 DART ST

Map ID #209	HW - State/Tribal Hazardous Waste	Source: TCEQ
Register #: 79623	EPA ID: TXD988070355	Banks ID: 79623

HOUSTON FIRE DEPT FLEET MANAGEMENT — Rel. Loc.: 0.23 miles W

1205 DART ST, HOUSTON, TX 77007 — Elevation: 48.98 feet (+48.98)

Status:	INACTIVE
Location Description:	1205 Dart Street, Houston, TX
Additional State ID:	33177
Permit Number:	
Facility Type:	Generator
Facility Contact Name:	THOMAS DOWDY
Facility Contact Phone:	713-2475044
Company Name:	CITY OF HOUSTON

Waste ID	Waste Code	Waste Description
288808	DF462061	
289502	DF4F219H	
289504	DF4H2191	
307397	DVJ9209H	
118439	0001211H	Waste solvents from automotive parts degreasing. Filtered outside by the contra
118440	0002211H	Waste paint thinner and paint related product from automotive painting. Filtere
118441	0003202H	Waste carb cleaner from degreasing of automotive parts. Filtered off-site by c
175616	00059022	Consists of metal parts, floor sweepings and likewise off specification material
289497	DF48119H	
289506	DF4K219H	
307399	DVJC003H	
328480	FRJV319H	
289498	DF491191	
289499	DF4B2191	
289500	DF4C2191	
289505	DF4J219H	
307400	DVJD202H	
288809	DF470011	
289501	DF4D2191	
289503	DF4G219H	
307398	DVJB219H	

Banks Environmental Data, Inc. - 1601 Rio Grande, Ste. 331 - Austin, TX 78701 - 800.531.5255 P - 512.478.1433 F
www.banksenvdata.com

MapID 209: HW - 1201 HOLLY ST

Map ID #209	HW - State/Tribal Hazardous Waste	Source: TCEQ
Register #: 34227	EPA ID: TXD086481116	Banks ID: 34227
EATON MANUFACTURING		Rel. Loc.: 0.19 miles W
1201 HOLLY ST, HOUSTON, TX 77007		Elevation: 49.54 feet (+49.54)

Status:	INACTIVE
Location Description:	1201 Holly Street, Houston, TX
Additional State ID:	11673
Permit Number:	
Facility Type:	Generator Transporter
Facility Contact Name:	CLAIRE STUEWER
Facility Contact Phone:	713-2232331
Company Name:	EATON MANUFACTURING COMPANY INC

Waste ID	Waste Code	Waste Description
288475	D9X2101H	
288477	D9X43081	
288479	D9X6604H	
288478	D9X5301H	
288476	D9X3204H	

Banks Environmental Data, Inc. - 1601 Rio Grande, Ste. 331 - Austin, TX 78701 - 800.531.5255 P - 512.478.1433 F
www.banksenvdata.com

MapID 210: HW - 1843 Angeline St

Map ID #210	HW - State/Tribal Hazardous Waste	Source: TCEQ
Register #: 31101	EPA ID: TXD054461983	Banks ID: 31101
TRI L & R		Rel. Loc.: 0.24 miles SW
1843 Angeline St, Houston, TX 77009		Elevation: 54.63 feet (+54.63)

Status:	INACTIVE
Location Description:	1843 Angeline St, Houston, TX
Additional State ID:	8660
Permit Number:	
Facility Type:	Generator
Facility Contact Name:	DOUGLAS R CHAMBERS
Facility Contact Phone:	713-8628895
Company Name:	TRI-L & R COMPANY INC

Banks Environmental Data, Inc. - 1601 Rio Grande, Ste. 331 - Austin, TX 78701 - 800.531.5255 P - 512.478.1433 F
www.banksenvdata.com

MapID 211: HW - 5016 AIRLINE DR

Map ID #211	HW - State/Tribal Hazardous Waste	Source: TCEQ
Register #: 71786	EPA ID: TXD072196058	Banks ID: 71786

MAACO AUTO PAINTING & BODYWORK — Rel. Loc.: 0.24 miles N

5016 AIRLINE DR, HOUSTON, TX 77022 — Elevation: 65.32 feet (+65.32)

Status:	INACTIVE
Location Description:	5016 Airline Ave, Houston, TX
Additional State ID:	26375
Permit Number:	
Facility Type:	Generator
Facility Contact Name:	RICHARD WILLIAMS
Facility Contact Phone:	713-6993821
Company Name:	JUDD AUTOBODY INC

Waste ID	Waste Code	Waste Description
122284	0001209H	Paints thinners and reducers used in auto body painting
152960	0002211H	Painting of cars

Banks Environmental Data, Inc. - 1601 Rio Grande, Ste. 331 - Austin, TX 78701 - 800.531.5255 P - 512.478.1433 F
www.banksenvdata.com

MapID 214: HW - 1370 E 40th St

Map ID #214	**HW - State/Tribal Hazardous Waste**	**Source: TCEQ**
Register #: 36828	**EPA ID: TXD083570549**	**Banks ID: 36828**
FERRO		Rel. Loc.: 0.24 miles W
1370 E 40th St, Houston, TX 77022		Elevation: 56.38 feet (+56.38)

Status:	INACTIVE
Location Description:	1370 E 40th St Houston TX
Additional State ID:	13646
Permit Number:	
Facility Type:	Generator
Facility Contact Name:	WALTER HEUMANN
Facility Contact Phone:	713-6911407
Company Name:	FERRO CORPORATION

Banks Environmental Data, Inc. - 1601 Rio Grande, Ste. 331 - Austin, TX 78701 - 800.531.5255 P - 512.478.1433 F
www.banksenvdata.com

MapID 214: HW - 1370 E 40TH ST STE 1

BANKS ENVIRONMENTAL DATA A DIVISION OF THE BANKS GROUP

Map ID #214	HW - State/Tribal Hazardous Waste	Source: TCEQ
Register #: 31001	EPA ID: TXD026650333	Banks ID: 31001

ITW INSULATION SYSTEMS — Rel. Loc.: 0.24 miles W

1370 E 40TH ST STE 1, HOUSTON, TX 77022 — Elevation: 56.38 feet (+56.38)

Status:	ACTIVE
Location Description:	1370 E 40th St, Bldg 7 Ste 1, Houston, TX
Additional State ID:	8561
Permit Number:	
Facility Type:	Generator
Facility Contact Name:	MICHAEL FISCHER
Facility Contact Phone:	713-6913661
Company Name:	ITW INSULATION SYSTEMS

Waste ID	Waste Code	Waste Description
108853	00069022	Plant trash (Wood, Paper, Plastic) Generation from manufactoring of (Insulation
108859	00075192	Production Mixer - Cleanout 519 w/Explantion of 310 spent solid filtrate absorbe
151226	0501203H	MINERAL SPIRITS, FROM WASHING METAL PARTS,4-12-96
246877	10001191	Purge water from monitor wells. Date of generation: 05-11-2010
285565	D5KN209H	
297141	D2F74031	
305538	DTX64091	
305539	DTX7219H	
108852	00022061	Hydraulic Oil / Motor Oil forklift oil change / Machinery oil change.
134507	0004202H	Cleaning - Degreasing (methylene chloride)
178554	77764091	Waste Rubber Products/ October 1999ONE TIME SHIPMENT Please Delete: 12/3 1
182738	00111191	Nonhazardous rinse water; plant/tank cleanup; May, 2000.
182739	0010101H	Rinse water and low chlorinated solvents; plant/tank cleanup; May, 2000.
182741	00152101	Nonhazardous adhesives and coatings; plant/tank cleanup; May, 2000.
182742	00141191	Sodium silicate; off-spec/unused; plant/tank cleanup; May, 2000.
285566	D5KP210H	
288992	DKGJ210H	
290250	DBF4203H	
306623	DVF73191	
307788	F2V5202H	
307790	F2V71191	
108851	00014091	Drum clean-out from MFG. Process, 3/16/94 (Poly Butene)
134508	0005489H	Contaminated Absorbent Small Spill clean up of xylenes, oils
173860	99993191	Solid water based paint - off spec. product; waste stream will no longer be used
286071	DH2C210H	
288991	DKGH210H	
290620	DFMF1011	
294101	DGHY4031	
307787	F2V4219H	
312066	DLTZ210H	
312069	DLV4210H	
134506	0003203H	Tank wash-out (Xylene, Mineral spirit wash solvent)
143937	00089992	Plant trash / Mfg. coatings, adhesives, sealants and metal jacketing, generat pl
182740	0009210H	Sample retains of adhesives and ocatings and off-spec/unused adhesives and coati
182743	00132191	Unused pesticide; plant/tank cleanup; May, 2000.
182744	0012101H	Rinse water with low solvents hazardous; plant/tank cleanup; May, 2000.
285563	D5KL210H	
285564	D5KM209H	
297142	D2F84091	
305197	F27C210H	
307789	F2V6203H	
312067	DLV2202H	
312068	DLV3219H	

MapID 215: HW - 1404 Leeland St

Map ID #215	**HW - State/Tribal Hazardous Waste**	**Source: TCEQ**
Register #: 73226	**EPA ID: TXD981908957**	**Banks ID: 73226**
NORTHEAST COLLEGE TRANSPORTATION TRAINING		Rel. Loc.: 0.24 miles N
1404 Leeland St, Houston, TX 77002		Elevation: 45.63 feet (+45.63)

Status:	INACTIVE
Location Description:	1404 Leeland St, Houston, TX
Additional State ID:	27653
Permit Number:	
Facility Type:	Generator
Facility Contact Name:	ROGER SIMMONS
Facility Contact Phone:	713-6991673
Company Name:	HOUSTON COMMUNITY COLLEGE

MapID 217: HW - 7020 STUEBNER AIRLINE RD

Map ID #217	**HW - State/Tribal Hazardous Waste**	**Source: TCEQ**
Register #: 11036	**EPA ID: NA**	**Banks ID: 11036**
TREES OF HOUSTON		Rel. Loc.: 0.24 miles NW
7020 STUEBNER AIRLINE RD, HOUSTON, TX 77091		Elevation: 81.88 feet (+81.88)

Status:	INACTIVE
Location Description:	7020 Steubner Airline Rd, Houston, TX
Additional State ID:	6540
Permit Number:	
Facility Type:	Generator Transporter
Facility Contact Name:	
Facility Contact Phone:	713-6926371
Company Name:	TREES INC

MapID 217: HW - 7072 STUEBNER AIRLINE RD

Map ID #217	**HW - State/Tribal Hazardous Waste**	**Source: TCEQ**
Register #: 75523	**EPA ID: TXD981601016**	**Banks ID: 75523**
TREES		Rel. Loc.: 0.24 miles NW
7072 STUEBNER AIRLINE RD, HOUSTON, TX 77091		Elevation: 81.46 feet (+81.46)

Status:	INACTIVE
Location Description:	7072 Steubner Airline, Houston, TX
Additional State ID:	29873
Permit Number:	
Facility Type:	Generator
Facility Contact Name:	GERALD BENGE
Facility Contact Phone:	713-6926371
Company Name:	TREES INC

Banks Environmental Data, Inc. - 1601 Rio Grande, Ste. 331 - Austin, TX 78701 - 800.531.5255 P - 512.478.1433 F
www.banksenvdata.com

MapID 221: HW - 2526 N Main St

Map ID #221	HW - State/Tribal Hazardous Waste	Source: TCEQ
Register #: 61561	EPA ID: NA	Banks ID: 61561
AUTO SVC CTR		Rel. Loc.: 0.24 miles E
2526 N Main St, Houston, TX 77009		Elevation: 50.05 feet (+50.05)

Status:	INACTIVE
Location Description:	2526 N Main St, Houston, TX
Additional State ID:	19909
Permit Number:	
Facility Type:	Generator
Facility Contact Name:	TRACY LEWIS
Facility Contact Phone:	
Company Name:	AUTO SVC CTR

Banks Environmental Data, Inc. - 1601 Rio Grande, Ste. 331 - Austin, TX 78701 - 800.531.5255 P - 512.478.1433 F
www.banksenvdata.com

MapID 225: HW - 7100 FULTON ST STE 7

Map ID #225	**HW - State/Tribal Hazardous Waste**	**Source: TCEQ**
Register #: 68529	**EPA ID: TXD981606072**	**Banks ID: 68529**
INTERPARTS		Rel. Loc.: 0.25 miles NE
7100 FULTON ST STE 7 , HOUSTON, TX 77022		Elevation: 62.31 feet (+62.31)

Status:	INACTIVE
Location Description:	7100 Fulton, Ste 7, Houston, TX
Additional State ID:	23475
Permit Number:	
Facility Type:	Generator
Facility Contact Name:	ROBERT LO BRUNER
Facility Contact Phone:	713-6974231
Company Name:	INTERPARTS INC

MapID 226: HW - 4412 NORTH FWY

BANKS ENVIRONMENTAL DATA
A DIVISION OF THE BANKS GROUP

Map ID #226	HW - State/Tribal Hazardous Waste	Source: TCEQ
Register #: 90904	EPA ID: TXR000080179	Banks ID: 90904
WALMART SUPERCENTER 4526		Rel. Loc.: 0.25 miles NE
4412 NORTH FWY , HOUSTON, TX 77022		Elevation: 59 feet (+59)

Status:	ACTIVE
Location Description:	
Additional State ID:	129872
Permit Number:	
Facility Type:	Generator
Facility Contact Name:	ROSE ARNOLD
Facility Contact Phone:	479-2778972
Company Name:	WAL-MART STORES TEXAS LLC

Waste ID	Waste Code	Waste Description
329101	0001409H	FLAMMABLE SOLIDS
329103	0003110H	CORROSIVE LIQUIDS
329111	0005801H	LIGHTERS, BUTANE
329122	0012219H	FLAMMABLE WASTE PHARMACEUTICALS
329102	0002801H	AEROSOLS
329104	0004211H	FLAMMABLE LIQUIDS
329115	0009219H	TOXIC LIQUIDS
329120	0010119H	OXIDIZING LIQUIDS
329121	0011004H	P-LISTED WASTE PHARMACEUTICALS
329112	0006319H	OXIDIZING SOLIDS
329113	0007210H	ORGANIC PEROXIDE
329114	0008409H	TOXIC SOLIDS

Banks Environmental Data, Inc. - 1601 Rio Grande, Ste. 331 - Austin, TX 78701 - 800.531.5255 P - 512.478.1433 F
www.banksenvdata.com

MapID 227: HW - 111 FALLBROOK DR

Map ID #227	HW - State/Tribal Hazardous Waste	Source: TCEQ
Register #: 84682	EPA ID: TXR000017038	Banks ID: 84682
FALLBROOK BUS OPERATING FACILITY		Rel. Loc.: 0.25 miles W
111 FALLBROOK DR , HOUSTON, TX 77038		Elevation: 87.23 feet (+87.23)

Status:	ACTIVE
Location Description:	111 FALLBROOK DR HOUSTON TX
Additional State ID:	104337
Permit Number:	
Facility Type:	Generator
Facility Contact Name:	MAVERICK THIGPEN
Facility Contact Phone:	713-6527947
Company Name:	HOUSTON METROPOLITAN TRANSIT AUTHORITY

Waste ID	Waste Code	Waste Description
222258	00015041	Sludge in pits/troughs/interceptors and WWTP generated from washing buses and bu
373096	00055042	Waste water from bus water and storm water cleaning treated on site.
222260	00034892	Soil contaminated with hydrocarbons generated from cleaning the storm water rete
222259	00024891	Spent absorbent contaminated with hydrocarbons generated from spill remediation
153402	0501203H	Waste solvent from degreasing units (parts washers). New shop degreasing units (
222261	00046031	Oily sludge generated from the pump-out of the storm water system including oil/

End of HW Sites Section

Banks Environmental Data, Inc. - 1601 Rio Grande, Ste. 331 - Austin, TX 78701 - 800.531.5255 P - 512.478.1433 F
www.banksenvdata.com

MapID 2: RCRA - 7521 N FREEWAY

BANKS ENVIRONMENTAL DATA A DIVISION OF THE BANKS GROUP

RCRA - RCRA

Map ID #2	RCRA - RCRA	Source: EPA
EPA Handler ID: TXD026577809	Handler Sequence Number: 2	Banks ID: TXD026577809
JACK COGBILL INC		Rel. Loc.: 0.02 miles SE
7521 N FREEWAY, HOUSTON, TX 77037		Elevation: 82.07 feet (+82.07)

Status:	Inactive
Owner Name:	JACK COGBILL INC
Operator Name:	
Mailing Address Street #:	
Mailing Address Street:	PO BOX 38948
Mailing Address Street:	
Mailing Address City:	HOUSTON
Mailing Address State:	TX
Mailing Address Zip:	77238
Contact Name:	BOB PATTERSON
Contact Address Street #:	
Contact Address Street:	PO BOX 38948
Contact Address Street:	
Contact Address City:	HOUSTON
Contact Address State:	TX
Contact Address Zip:	77238
Contact Phone:	713-448-2066
Contact Email Address:	
Government Performance and Results Act (GPRA) Permit:	The facility does not exist on the Operating/Post-Closure Permit Baseline.
Government Performance and Results Act (GPRA) Corrective Action:	No
Permit Workload:	
Closure Workload:	
Post-Closure Workload:	
Subject to Corrective Action:	No
Subject to Corrective Action 3004:	No
Subject to Corrective Action Non-TSDF:	No
Corrective Action Workload:	No
Generator Status:	Not a Generator
Nuclear Mixed Waste Handler:	No
Onsite Burner Exemption:	No
Furnace Exemption:	No
Underground Injection Activity:	No
NAIC Description 1:	General Freight Trucking, Local
NAIC Description 2:	
NAIC Description 3:	
NAIC Description 4:	
Federal Generator Class:	Not a Generator, Verified
State Generator Class:	
Environmental Controls in Place:	No
Institutional Controls in Place:	No
Groundwater Controls in Place:	No
Significant Non-Compliance:	No
Unaddressed Significant Non-Complier:	No
Addressed Significant Non-Complier:	No
Significant Non-Complier with Compliance Schedule:	No
Short Term Generator:	No
Mixed Waste Generator:	No
Transfer Facility:	No
Importer Activity:	No
Transporter Activity:	No
Recycler Activity:	No
Receives waste from Offsite:	No

Banks Environmental Data, Inc. - 1601 Rio Grande, Ste. 331 - Austin, TX 78701 - 800.531.5255 P - 512.478.1433 F
www.banksenvdata.com

MapID 2: RCRA - 7521 N FREEWAY

Continued from Previous Page

Universal Waste:	No

Banks Environmental Data, Inc. - 1601 Rio Grande, Ste. 331 - Austin, TX 78701 - 800.531.5255 P - 512.478.1433 F
www.banksenvdata.com

MapID 4: RCRA - 500 JEFFERSON

BANKS ENVIRONMENTAL DATA A DIVISION OF THE BANKS GROUP

Map ID #4	RCRA - RCRA	Source: EPA
EPA Handler ID: TXD067268672	Handler Sequence Number: 2	Banks ID: TXD067268672

QUINTANA REFINERY CO INC — Rel. Loc.: 0.02 miles N

500 JEFFERSON, HOUSTON, TX 77002 — Elevation: 46.4 feet (+46.4)

Status:	Inactive
Owner Name:	
Operator Name:	
Mailing Address Street #:	500
Mailing Address Street:	JEFFERSON
Mailing Address Street:	
Mailing Address City:	HOUSTON
Mailing Address State:	TX
Mailing Address Zip:	77002
Contact Name:	ENVIRONMENTAL MANAGER
Contact Address Street #:	500
Contact Address Street:	JEFFERSON
Contact Address Street:	
Contact Address City:	HOUSTON
Contact Address State:	TX
Contact Address Zip:	77002
Contact Phone:	
Contact Email Address:	
Government Performance and Results Act (GPRA) Permit:	The facility does not exist on the Operating/Post-Closure Permit Baseline.
Government Performance and Results Act (GPRA) Corrective Action:	No
Permit Workload:	
Closure Workload:	
Post-Closure Workload:	
Subject to Corrective Action:	No
Subject to Corrective Action 3004:	No
Subject to Corrective Action Non-TSDF:	No
Corrective Action Workload:	No
Generator Status:	Not a Generator
Nuclear Mixed Waste Handler:	No
Onsite Burner Exemption:	No
Furnace Exemption:	No
Underground Injection Activity:	No
NAIC Description 1:	
NAIC Description 2:	
NAIC Description 3:	
NAIC Description 4:	
Federal Generator Class:	Not a Generator, Verified
State Generator Class:	
Environmental Controls in Place:	No
Institutional Controls in Place:	No
Groundwater Controls in Place:	No
Significant Non-Compliance:	No
Unaddressed Significant Non-Complier:	No
Addressed Significant Non-Complier:	No
Significant Non-Complier with Compliance Schedule:	No
Short Term Generator:	No
Mixed Waste Generator:	No
Transfer Facility:	No
Importer Activity:	No
Transporter Activity:	No
Recycler Activity:	No
Receives waste from Offsite:	No
Universal Waste:	No

Banks Environmental Data, Inc. - 1601 Rio Grande, Ste. 331 - Austin, TX 78701 - 800.531.5255 P - 512.478.1433 F
www.banksenvdata.com

MapID 6: RCRA - 3900 NORTH FWY

BANKS ENVIRONMENTAL DATA A DIVISION OF THE BANKS GROUP

Map ID #6	RCRA - RCRA	Source: EPA
EPA Handler ID: TXD026595488	Handler Sequence Number: 2	Banks ID: TXD026595488

GESTETNER CORPORATION — Rel. Loc.: 0.03 miles N

3900 NORTH FWY, HOUSTON, TX 77022 — Elevation: 56.46 feet (+56.46)

Status:	Inactive
Owner Name:	GESTETNER CORPORATION
Operator Name:	GESTETNER CORPORATION
Mailing Address Street #:	3900
Mailing Address Street:	NORTH FWY
Mailing Address Street:	
Mailing Address City:	HOUSTON
Mailing Address State:	TX
Mailing Address Zip:	77022
Contact Name:	MALCOLM PETTINGER
Contact Address Street #:	3900
Contact Address Street:	NORTH FWY
Contact Address Street:	
Contact Address City:	HOUSTON
Contact Address State:	TX
Contact Address Zip:	77022
Contact Phone:	713-691-2231
Contact Email Address:	
Government Performance and Results Act (GPRA) Permit:	The facility does not exist on the Operating/Post-Closure Permit Baseline.
Government Performance and Results Act (GPRA) Corrective Action:	No
Permit Workload:	
Closure Workload:	
Post-Closure Workload:	
Subject to Corrective Action:	No
Subject to Corrective Action 3004:	No
Subject to Corrective Action Non-TSDF:	No
Corrective Action Workload:	No
Generator Status:	Not a Generator
Nuclear Mixed Waste Handler:	No
Onsite Burner Exemption:	No
Furnace Exemption:	No
Underground Injection Activity:	No
NAIC Description 1:	
NAIC Description 2:	
NAIC Description 3:	
NAIC Description 4:	
Federal Generator Class:	Not a Generator, Verified
State Generator Class:	
Environmental Controls in Place:	No
Institutional Controls in Place:	No
Groundwater Controls in Place:	No
Significant Non-Compliance:	No
Unaddressed Significant Non-Complier:	No
Addressed Significant Non-Complier:	No
Significant Non-Complier with Compliance Schedule:	No
Short Term Generator:	No
Mixed Waste Generator:	No
Transfer Facility:	No
Importer Activity:	No
Transporter Activity:	No
Recycler Activity:	No
Receives waste from Offsite:	No
Universal Waste:	No

Hazardous Waste Description

Banks Environmental Data, Inc. - 1601 Rio Grande, Ste. 331 - Austin, TX 78701 - 800.531.5255 P - 512.478.1433 F
www.banksenvdata.com

MapID 6: RCRA - 3900 NORTH FWY

Continued from Previous Page

IGNITABLE WASTE
REACTIVE WASTE

Banks Environmental Data, Inc. - 1601 Rio Grande, Ste. 331 - Austin, TX 78701 - 800.531.5255 P - 512.478.1433 F
www.banksenvdata.com

MapID 12: RCRA - 2528 IH 45

BANKS ENVIRONMENTAL DATA A DIVISION OF THE BANKS GROUP

Map ID #12	RCRA - RCRA	Source: EPA
EPA Handler ID: TXD988046231	Handler Sequence Number: 4	Banks ID: TXD988046231

CHEVRON USA INC — Rel. Loc.: 0.03 miles S

2528 IH 45, HOUSTON, TX 77009 — Elevation: 48.03 feet (+48.03)

Status:	Inactive
Owner Name:	CHEVRON USA INC
Operator Name:	CHEVRON USA INC
Mailing Address Street #:	
Mailing Address Street:	PO BOX 4256
Mailing Address Street:	
Mailing Address City:	HOUSTON
Mailing Address State:	TX
Mailing Address Zip:	77210
Contact Name:	KATHRYN MINTER
Contact Address Street #:	
Contact Address Street:	PO BOX 4256
Contact Address Street:	
Contact Address City:	HOUSTON
Contact Address State:	TX
Contact Address Zip:	77210
Contact Phone:	713-754-3500
Contact Email Address:	
Government Performance and Results Act (GPRA) Permit:	The facility does not exist on the Operating/Post-Closure Permit Baseline.
Government Performance and Results Act (GPRA) Corrective Action:	No
Permit Workload:	
Closure Workload:	
Post-Closure Workload:	
Subject to Corrective Action:	No
Subject to Corrective Action 3004:	No
Subject to Corrective Action Non-TSDF:	No
Corrective Action Workload:	No
Generator Status:	Not a Generator
Nuclear Mixed Waste Handler:	No
Onsite Burner Exemption:	No
Furnace Exemption:	No
Underground Injection Activity:	No
NAIC Description 1:	
NAIC Description 2:	
NAIC Description 3:	
NAIC Description 4:	
Federal Generator Class:	Not a Generator, Verified
State Generator Class:	
Environmental Controls in Place:	No
Institutional Controls in Place:	No
Groundwater Controls in Place:	No
Significant Non-Compliance:	No
Unaddressed Significant Non-Complier:	No
Addressed Significant Non-Complier:	No
Significant Non-Complier with Compliance Schedule:	No
Short Term Generator:	No
Mixed Waste Generator:	No
Transfer Facility:	No
Importer Activity:	No
Transporter Activity:	No
Recycler Activity:	No
Receives waste from Offsite:	No
Universal Waste:	No

Hazardous Waste Description

MapID 12: RCRA - 2528 IH 45

Continued from Previous Page

BENZENE
DESCRIPTION
IGNITABLE WASTE

Banks Environmental Data, Inc. - 1601 Rio Grande, Ste. 331 - Austin, TX 78701 - 800.531.5255 P - 512.478.1433 F
www.banksenvdata.com

MapID 13: RCRA - 915 DART

Map ID #13	RCRA - RCRA	Source: EPA
EPA Handler ID: TXD008084774	Handler Sequence Number: 2	Banks ID: TXD008084774

AMERICAN MACHINE & WLDG C — Rel. Loc.: 0.03 miles SW

915 DART, HOUSTON, TX 77007 — Elevation: 34.57 feet (+34.57)

Status:	Inactive
Owner Name:	
Operator Name:	
Mailing Address Street #:	915
Mailing Address Street:	DART
Mailing Address Street:	
Mailing Address City:	HOUSTON
Mailing Address State:	TX
Mailing Address Zip:	77007
Contact Name:	ENVIRONMENTAL MANAGER
Contact Address Street #:	915
Contact Address Street:	DART
Contact Address Street:	
Contact Address City:	HOUSTON
Contact Address State:	TX
Contact Address Zip:	77007
Contact Phone:	
Contact Email Address:	
Government Performance and Results Act (GPRA) Permit:	The facility does not exist on the Operating/Post-Closure Permit Baseline.
Government Performance and Results Act (GPRA) Corrective Action:	No
Permit Workload:	
Closure Workload:	
Post-Closure Workload:	
Subject to Corrective Action:	No
Subject to Corrective Action 3004:	No
Subject to Corrective Action Non-TSDF:	No
Corrective Action Workload:	No
Generator Status:	Not a Generator
Nuclear Mixed Waste Handler:	No
Onsite Burner Exemption:	No
Furnace Exemption:	No
Underground Injection Activity:	No
NAIC Description 1:	
NAIC Description 2:	
NAIC Description 3:	
NAIC Description 4:	
Federal Generator Class:	Not a Generator, Verified
State Generator Class:	
Environmental Controls in Place:	No
Institutional Controls in Place:	No
Groundwater Controls in Place:	No
Significant Non-Compliance:	No
Unaddressed Significant Non-Complier:	No
Addressed Significant Non-Complier:	No
Significant Non-Complier with Compliance Schedule:	No
Short Term Generator:	No
Mixed Waste Generator:	No
Transfer Facility:	No
Importer Activity:	No
Transporter Activity:	No
Recycler Activity:	No
Receives waste from Offsite:	No
Universal Waste:	No

Banks Environmental Data, Inc. - 1601 Rio Grande, Ste. 331 - Austin, TX 78701 - 800.531.5255 P - 512.478.1433 F
www.banksenvdata.com

MapID 14: RCRA - 11150 NORTH FREEWAY

BANKS ENVIRONMENTAL DATA A DIVISION OF THE BANKS GROUP

Map ID #14	RCRA - RCRA	Source: EPA
EPA Handler ID: TXD981915077	Handler Sequence Number: 2	Banks ID: TXD981915077

UNITED JEWELERS & DISTRIBUTORS — Rel. Loc.: 0.03 miles S

11150 NORTH FREEWAY, HOUSTON, TX 77037 — Elevation: 85.57 feet (+85.57)

Status:	Inactive
Owner Name:	
Operator Name:	
Mailing Address Street #:	11150
Mailing Address Street:	NORTH FREEWAY
Mailing Address Street:	
Mailing Address City:	HOUSTON
Mailing Address State:	TX
Mailing Address Zip:	77037
Contact Name:	MARK METTEAVER
Contact Address Street #:	11150
Contact Address Street:	NORTH FREEWAY
Contact Address Street:	
Contact Address City:	HOUSTON
Contact Address State:	TX
Contact Address Zip:	77037
Contact Phone:	713-226-4494
Contact Email Address:	
Government Performance and Results Act (GPRA) Permit:	The facility does not exist on the Operating/Post-Closure Permit Baseline.
Government Performance and Results Act (GPRA) Corrective Action:	No
Permit Workload:	
Closure Workload:	
Post-Closure Workload:	
Subject to Corrective Action:	No
Subject to Corrective Action 3004:	No
Subject to Corrective Action Non-TSDF:	No
Corrective Action Workload:	No
Generator Status:	Not a Generator
Nuclear Mixed Waste Handler:	No
Onsite Burner Exemption:	No
Furnace Exemption:	No
Underground Injection Activity:	No
NAIC Description 1:	
NAIC Description 2:	
NAIC Description 3:	
NAIC Description 4:	
Federal Generator Class:	Not a Generator, Verified
State Generator Class:	
Environmental Controls in Place:	No
Institutional Controls in Place:	No
Groundwater Controls in Place:	No
Significant Non-Compliance:	No
Unaddressed Significant Non-Complier:	No
Addressed Significant Non-Complier:	No
Significant Non-Complier with Compliance Schedule:	No
Short Term Generator:	No
Mixed Waste Generator:	No
Transfer Facility:	No
Importer Activity:	No
Transporter Activity:	No
Recycler Activity:	No
Receives waste from Offsite:	No
Universal Waste:	No

Hazardous Waste Description

MapID 14: RCRA - 11150 NORTH FREEWAY

Continued from Previous Page

CORROSIVE WASTE
DESCRIPTION
IGNITABLE WASTE
REACTIVE WASTE
SILVER

Banks Environmental Data, Inc. - 1601 Rio Grande, Ste. 331 - Austin, TX 78701 - 800.531.5255 P - 512.478.1433 F
www.banksenvdata.com

MapID 15: RCRA - 1333 CROSSTIMBERS ST

BANKS ENVIRONMENTAL DATA A DIVISION OF THE BANKS GROUP

Map ID #15	RCRA - RCRA	Source: EPA
EPA Handler ID: TXD988030664	Handler Sequence Number: 4	Banks ID: TXD988030664

EASTERN TRUST LTD — Rel. Loc.: 0.03 miles NW

1333 CROSSTIMBERS ST, HOUSTON, TX 77022 — Elevation: 57.92 feet (+57.92)

Status:	Inactive
Owner Name:	EASTERN TRUST LTD
Operator Name:	EASTERN TRUST LTD
Mailing Address Street #:	10440
Mailing Address Street:	VALLEY FORGE
Mailing Address Street:	
Mailing Address City:	HOUSTON
Mailing Address State:	TX
Mailing Address Zip:	77042
Contact Name:	ENVIRONMENTAL MANAGER
Contact Address Street #:	10440
Contact Address Street:	VALLEY FORGE
Contact Address Street:	
Contact Address City:	HOUSTON
Contact Address State:	TX
Contact Address Zip:	77042
Contact Phone:	713-410-3342
Contact Email Address:	
Government Performance and Results Act (GPRA) Permit:	The facility does not exist on the Operating/Post-Closure Permit Baseline.
Government Performance and Results Act (GPRA) Corrective Action:	No
Permit Workload:	
Closure Workload:	
Post-Closure Workload:	
Subject to Corrective Action:	No
Subject to Corrective Action 3004:	No
Subject to Corrective Action Non-TSDF:	No
Corrective Action Workload:	No
Generator Status:	Not a Generator
Nuclear Mixed Waste Handler:	No
Onsite Burner Exemption:	No
Furnace Exemption:	No
Underground Injection Activity:	No
NAIC Description 1:	
NAIC Description 2:	
NAIC Description 3:	
NAIC Description 4:	
Federal Generator Class:	Not a Generator, Verified
State Generator Class:	
Environmental Controls in Place:	No
Institutional Controls in Place:	No
Groundwater Controls in Place:	No
Significant Non-Compliance:	No
Unaddressed Significant Non-Complier:	No
Addressed Significant Non-Complier:	No
Significant Non-Complier with Compliance Schedule:	No
Short Term Generator:	No
Mixed Waste Generator:	No
Transfer Facility:	No
Importer Activity:	No
Transporter Activity:	No
Recycler Activity:	No
Receives waste from Offsite:	No
Universal Waste:	No

Hazardous Waste Description

MapID 15: RCRA - 1333 CROSSTIMBERS ST

Continued from Previous Page

BENZENE
IGNITABLE WASTE

Banks Environmental Data, Inc. - 1601 Rio Grande, Ste. 331 - Austin, TX 78701 - 800.531.5255 P - 512.478.1433 F
www.banksenvdata.com

MapID 17: RCRA - 5402 N FREEWAY

BANKS ENVIRONMENTAL DATA A DIVISION OF THE BANKS GROUP

Map ID #17	RCRA - RCRA	Source: EPA
EPA Handler ID: TXD988027942	Handler Sequence Number: 3	Banks ID: TXD988027942

EXXON MOBIL CORPORATION — Rel. Loc.: 0.04 miles NW

5402 N FREEWAY, HOUSTON, TX 77076 — Elevation: 65.98 feet (+65.98)

Status:	Inactive
Owner Name:	EXXON MOBIL CORPORATION
Operator Name:	EXXON MOBIL CORPORATION
Mailing Address Street #:	
Mailing Address Street:	PO BOX 4552
Mailing Address Street:	
Mailing Address City:	HOUSTON
Mailing Address State:	TX
Mailing Address Zip:	77210
Contact Name:	CAROLYN A JONES
Contact Address Street #:	
Contact Address Street:	PO BOX 4552
Contact Address Street:	
Contact Address City:	HOUSTON
Contact Address State:	TX
Contact Address Zip:	77210
Contact Phone:	713-656-9075
Contact Email Address:	
Government Performance and Results Act (GPRA) Permit:	The facility does not exist on the Operating/Post-Closure Permit Baseline.
Government Performance and Results Act (GPRA) Corrective Action:	No
Permit Workload:	
Closure Workload:	
Post-Closure Workload:	
Subject to Corrective Action:	No
Subject to Corrective Action 3004:	No
Subject to Corrective Action Non-TSDF:	No
Corrective Action Workload:	No
Generator Status:	Not a Generator
Nuclear Mixed Waste Handler:	No
Onsite Burner Exemption:	No
Furnace Exemption:	No
Underground Injection Activity:	No
NAIC Description 1:	
NAIC Description 2:	
NAIC Description 3:	
NAIC Description 4:	
Federal Generator Class:	Not a Generator, Verified
State Generator Class:	
Environmental Controls in Place:	No
Institutional Controls in Place:	No
Groundwater Controls in Place:	No
Significant Non-Compliance:	No
Unaddressed Significant Non-Complier:	No
Addressed Significant Non-Complier:	No
Significant Non-Complier with Compliance Schedule:	No
Short Term Generator:	No
Mixed Waste Generator:	No
Transfer Facility:	No
Importer Activity:	No
Transporter Activity:	No
Recycler Activity:	No
Receives waste from Offsite:	No
Universal Waste:	No

Hazardous Waste Description

Banks Environmental Data, Inc. - 1601 Rio Grande, Ste. 331 - Austin, TX 78701 - 800.531.5255 P - 512.478.1433 F
www.banksenvdata.com

MapID 17: RCRA - 5402 N FREEWAY

Continued from Previous Page

BENZENE
IGNITABLE WASTE

Banks Environmental Data, Inc. - 1601 Rio Grande, Ste. 331 - Austin, TX 78701 - 800.531.5255 P - 512.478.1433 F
www.banksenvdata.com

MapID 27: RCRA - 10271 N FWY & WEST RD

BANKS ENVIRONMENTAL DATA A DIVISION OF THE BANKS GROUP

Map ID #27	RCRA - RCRA	Source: EPA
EPA Handler ID: TXD988038998	Handler Sequence Number: 4	Banks ID: TXD988038998

MOBIL OIL CORPORATION — Rel. Loc.: 0.04 miles SW

10271 N FWY & WEST RD, HOUSTON, TX 77037 — Elevation: 82.86 feet (+82.86)

Status:	Inactive
Owner Name:	
Operator Name:	
Mailing Address Street #:	3225
Mailing Address Street:	GALLOWS RD
Mailing Address Street:	
Mailing Address City:	FAIRFAX
Mailing Address State:	VA
Mailing Address Zip:	22037
Contact Name:	ROBIN A BUNN
Contact Address Street #:	3225
Contact Address Street:	GALLOWS RD
Contact Address Street:	
Contact Address City:	FAIRFAX
Contact Address State:	VA
Contact Address Zip:	22037
Contact Phone:	703-849-3330
Contact Email Address:	
Government Performance and Results Act (GPRA) Permit:	The facility does not exist on the Operating/Post-Closure Permit Baseline.
Government Performance and Results Act (GPRA) Corrective Action:	No
Permit Workload:	
Closure Workload:	
Post-Closure Workload:	
Subject to Corrective Action:	No
Subject to Corrective Action 3004:	No
Subject to Corrective Action Non-TSDF:	No
Corrective Action Workload:	No
Generator Status:	Not a Generator
Nuclear Mixed Waste Handler:	No
Onsite Burner Exemption:	No
Furnace Exemption:	No
Underground Injection Activity:	No
NAIC Description 1:	
NAIC Description 2:	
NAIC Description 3:	
NAIC Description 4:	
Federal Generator Class:	Not a Generator, Verified
State Generator Class:	
Environmental Controls in Place:	No
Institutional Controls in Place:	No
Groundwater Controls in Place:	No
Significant Non-Compliance:	No
Unaddressed Significant Non-Complier:	No
Addressed Significant Non-Complier:	No
Significant Non-Complier with Compliance Schedule:	No
Short Term Generator:	No
Mixed Waste Generator:	No
Transfer Facility:	No
Importer Activity:	No
Transporter Activity:	No
Recycler Activity:	No
Receives waste from Offsite:	No
Universal Waste:	No

Hazardous Waste Description

MapID 27: RCRA - 10271 N FWY & WEST RD

Continued from Previous Page

DESCRIPTION
IGNITABLE WASTE
LEAD

Banks Environmental Data, Inc. - 1601 Rio Grande, Ste. 331 - Austin, TX 78701 - 800.531.5255 P - 512.478.1433 F
www.banksenvdata.com

MapID 29: RCRA - 1901 MILAM ST

BANKS ENVIRONMENTAL DATA A DIVISION OF THE BANKS GROUP

Map ID #29	RCRA - RCRA	Source: EPA
EPA Handler ID: TXD981053432	Handler Sequence Number: 2	Banks ID: TXD981053432

SEPARATOR SERVICES — Rel. Loc.: 0.04 miles E

1901 MILAM ST, HOUSTON, TX 77002 — Elevation: 45.55 feet (+45.55)

Status:	Inactive
Owner Name:	
Operator Name:	
Mailing Address Street #:	
Mailing Address Street:	PO BOX 27448
Mailing Address Street:	
Mailing Address City:	HOUSTON
Mailing Address State:	TX
Mailing Address Zip:	77227
Contact Name:	CHUCK LOW
Contact Address Street #:	
Contact Address Street:	PO BOX 27448
Contact Address Street:	
Contact Address City:	HOUSTON
Contact Address State:	TX
Contact Address Zip:	77227
Contact Phone:	713-464-0511
Contact Email Address:	
Government Performance and Results Act (GPRA) Permit:	The facility does not exist on the Operating/Post-Closure Permit Baseline.
Government Performance and Results Act (GPRA) Corrective Action:	No
Permit Workload:	
Closure Workload:	
Post-Closure Workload:	
Subject to Corrective Action:	No
Subject to Corrective Action 3004:	No
Subject to Corrective Action Non-TSDF:	No
Corrective Action Workload:	No
Generator Status:	Not a Generator
Nuclear Mixed Waste Handler:	No
Onsite Burner Exemption:	No
Furnace Exemption:	No
Underground Injection Activity:	No
NAIC Description 1:	
NAIC Description 2:	
NAIC Description 3:	
NAIC Description 4:	
Federal Generator Class:	Not a Generator, Verified
State Generator Class:	
Environmental Controls in Place:	No
Institutional Controls in Place:	No
Groundwater Controls in Place:	No
Significant Non-Compliance:	No
Unaddressed Significant Non-Complier:	No
Addressed Significant Non-Complier:	No
Significant Non-Complier with Compliance Schedule:	No
Short Term Generator:	No
Mixed Waste Generator:	No
Transfer Facility:	No
Importer Activity:	No
Transporter Activity:	No
Recycler Activity:	No
Receives waste from Offsite:	No
Universal Waste:	No

Hazardous Waste Description

Banks Environmental Data, Inc. - 1601 Rio Grande, Ste. 331 - Austin, TX 78701 - 800.531.5255 P - 512.478.1433 F
www.banksenvdata.com

MapID 29: RCRA - 1901 MILAM ST

Continued from Previous Page

CORROSIVE WASTE
DESCRIPTION
IGNITABLE WASTE

Banks Environmental Data, Inc. - 1601 Rio Grande, Ste. 331 - Austin, TX 78701 - 800.531.5255 P - 512.478.1433 F
www.banksenvdata.com

MapID 29: RCRA - 1901 MILAM ST SUITE C

BANKS ENVIRONMENTAL DATA A DIVISION OF THE BANKS GROUP

Map ID #29	RCRA - RCRA	Source: EPA
EPA Handler ID: TXD981145774	Handler Sequence Number: 2	Banks ID: TXD981145774

SILVER CONSULTANTS INC — Rel. Loc.: 0.04 miles E

1901 MILAM ST SUITE C, HOUSTON, TX 77002 — Elevation: 45.55 feet (+45.55)

Status:	Inactive
Owner Name:	SILVER CONSULTANTS INC
Operator Name:	SILVER CONSULTANTS INC
Mailing Address Street #:	1901
Mailing Address Street:	MILAM ST STE C
Mailing Address Street:	
Mailing Address City:	HOUSTON
Mailing Address State:	TX
Mailing Address Zip:	77002
Contact Name:	ROBERT THIERY
Contact Address Street #:	1901
Contact Address Street:	MILAM ST STE C
Contact Address Street:	
Contact Address City:	HOUSTON
Contact Address State:	TX
Contact Address Zip:	77002
Contact Phone:	713-481-8034
Contact Email Address:	
Government Performance and Results Act (GPRA) Permit:	The facility does not exist on the Operating/Post-Closure Permit Baseline.
Government Performance and Results Act (GPRA) Corrective Action:	No
Permit Workload:	
Closure Workload:	
Post-Closure Workload:	
Subject to Corrective Action:	No
Subject to Corrective Action 3004:	No
Subject to Corrective Action Non-TSDF:	No
Corrective Action Workload:	No
Generator Status:	Not a Generator
Nuclear Mixed Waste Handler:	No
Onsite Burner Exemption:	No
Furnace Exemption:	No
Underground Injection Activity:	No
NAIC Description 1:	
NAIC Description 2:	
NAIC Description 3:	
NAIC Description 4:	
Federal Generator Class:	Not a Generator, Verified
State Generator Class:	
Environmental Controls in Place:	No
Institutional Controls in Place:	No
Groundwater Controls in Place:	No
Significant Non-Compliance:	No
Unaddressed Significant Non-Complier:	No
Addressed Significant Non-Complier:	No
Significant Non-Complier with Compliance Schedule:	No
Short Term Generator:	No
Mixed Waste Generator:	No
Transfer Facility:	No
Importer Activity:	No
Transporter Activity:	No
Recycler Activity:	No
Receives waste from Offsite:	No
Universal Waste:	No

Evaluation Description	Responsible Agency	Evaluation Date	Violation Found

MapID 29: RCRA - 1901 MILAM ST SUITE C

Continued from Previous Page

FOCUSED COMPLIANCE INSPECTION		State	6/23/1987	No
Violation Description	**Violation Determined By**	**Violation Date**	**Actual Resolution Date**	**Scheduled Resolution Date**

MapID 29: RCRA - 1900 MILAM

BANKS ENVIRONMENTAL DATA A DIVISION OF THE BANKS GROUP

Map ID #29	RCRA - RCRA	Source: EPA
EPA Handler ID: TXD070891270	Handler Sequence Number: 2	Banks ID: TXD070891270

BORDEN INC — Rel. Loc.: 0.04 miles E

1900 MILAM, HOUSTON, TX 77002 — Elevation: 45.55 feet (+45.55)

Status:	Inactive
Owner Name:	BORDEN INC
Operator Name:	BORDEN INC
Mailing Address Street #:	
Mailing Address Street:	PO BOX 233
Mailing Address Street:	
Mailing Address City:	HOUSTON
Mailing Address State:	TX
Mailing Address Zip:	77001
Contact Name:	ED PHILLIPS
Contact Address Street #:	
Contact Address Street:	PO BOX 233
Contact Address Street:	
Contact Address City:	HOUSTON
Contact Address State:	TX
Contact Address Zip:	77001
Contact Phone:	713-659-4333
Contact Email Address:	
Government Performance and Results Act (GPRA) Permit:	The facility does not exist on the Operating/Post-Closure Permit Baseline.
Government Performance and Results Act (GPRA) Corrective Action:	No
Permit Workload:	
Closure Workload:	
Post-Closure Workload:	
Subject to Corrective Action:	No
Subject to Corrective Action 3004:	No
Subject to Corrective Action Non-TSDF:	No
Corrective Action Workload:	No
Generator Status:	Not a Generator
Nuclear Mixed Waste Handler:	No
Onsite Burner Exemption:	No
Furnace Exemption:	No
Underground Injection Activity:	No
NAIC Description 1:	Ice Cream and Frozen Dessert Manufacturing
NAIC Description 2:	
NAIC Description 3:	
NAIC Description 4:	
Federal Generator Class:	Not a Generator, Verified
State Generator Class:	
Environmental Controls in Place:	No
Institutional Controls in Place:	No
Groundwater Controls in Place:	No
Significant Non-Compliance:	No
Unaddressed Significant Non-Complier:	No
Addressed Significant Non-Complier:	No
Significant Non-Complier with Compliance Schedule:	No
Short Term Generator:	No
Mixed Waste Generator:	No
Transfer Facility:	No
Importer Activity:	No
Transporter Activity:	No
Recycler Activity:	No
Receives waste from Offsite:	No
Universal Waste:	No

Hazardous Waste Description

MapID 29: RCRA - 1900 MILAM

Continued from Previous Page

CORROSIVE WASTE

THE FOLLOWING SPENT HALOGENATED SOLVENTS: TETRACHLOROETHYLENE, METHYLENE CHLORIDE, TRICHLOROETHYLENE, 1,1,1-TRICHLOROETHANE, CHLOROBENZENE, 1,1,2-TRICHLORO-1,2,2-TRIFLUOROETHANE, ORTHO-DICHLOROBENZENE, TRICHLOROFLUOROMETHANE, AND 1,1,2, TRICHLOROETHANE; ALL SPENT SOLVENT MIXTURES/BLENDS CONTAINING, BEFORE USE, A TOTAL OF TEN PERCENT OR MORE (BY VOLUME) OF ONE OR MORE OF THE ABOVE HALOGENATED SOLVENTS OR THOSE SOLVENTS LISTED IN F001, F004, AND F005; AND STILL BOTTOMS FROM THE RECOVERY OF THESE SPENT SOLVENTS AND SPENT SOLVENT MIXTURES.

MapID 30: RCRA - 6451 NORTH FWY AND PARKER

BANKS ENVIRONMENTAL DATA A DIVISION OF THE BANKS GROUP

Map ID #30	RCRA - RCRA	Source: EPA
EPA Handler ID: TXD988039186	Handler Sequence Number: 3	Banks ID: TXD988039186

MOBIL OIL CORPORATION — Rel. Loc.: 0.04 miles S

6451 NORTH FWY AND PARKER, HOUSTON, TX 77076 — Elevation: 75.67 feet (+75.67)

Status:	Inactive
Owner Name:	MOBIL OIL CORPORATION
Operator Name:	
Mailing Address Street #:	3225
Mailing Address Street:	GALLOWS RD
Mailing Address Street:	
Mailing Address City:	FAIRFAX
Mailing Address State:	VA
Mailing Address Zip:	22037
Contact Name:	ROBIN A BUNN
Contact Address Street #:	3225
Contact Address Street:	GALLOWS RD
Contact Address Street:	
Contact Address City:	FAIRFAX
Contact Address State:	VA
Contact Address Zip:	22037
Contact Phone:	703-849-3330
Contact Email Address:	
Government Performance and Results Act (GPRA) Permit:	The facility does not exist on the Operating/Post-Closure Permit Baseline.
Government Performance and Results Act (GPRA) Corrective Action:	No
Permit Workload:	
Closure Workload:	
Post-Closure Workload:	
Subject to Corrective Action:	No
Subject to Corrective Action 3004:	No
Subject to Corrective Action Non-TSDF:	No
Corrective Action Workload:	No
Generator Status:	Not a Generator
Nuclear Mixed Waste Handler:	No
Onsite Burner Exemption:	No
Furnace Exemption:	No
Underground Injection Activity:	No
NAIC Description 1:	
NAIC Description 2:	
NAIC Description 3:	
NAIC Description 4:	
Federal Generator Class:	Not a Generator, Verified
State Generator Class:	
Environmental Controls in Place:	No
Institutional Controls in Place:	No
Groundwater Controls in Place:	No
Significant Non-Compliance:	No
Unaddressed Significant Non-Complier:	No
Addressed Significant Non-Complier:	No
Significant Non-Complier with Compliance Schedule:	No
Short Term Generator:	No
Mixed Waste Generator:	No
Transfer Facility:	No
Importer Activity:	No
Transporter Activity:	No
Recycler Activity:	No
Receives waste from Offsite:	No
Universal Waste:	No

Hazardous Waste Description

MapID 30: RCRA - 6451 NORTH FWY AND PARKER

Continued from Previous Page

DESCRIPTION
IGNITABLE WASTE
LEAD

Banks Environmental Data, Inc. - 1601 Rio Grande, Ste. 331 - Austin, TX 78701 - 800.531.5255 P - 512.478.1433 F
www.banksenvdata.com

MapID 33: RCRA - 2926 N FWY

BANKS ENVIRONMENTAL DATA A DIVISION OF THE BANKS GROUP

Map ID #33	RCRA - RCRA	Source: EPA
EPA Handler ID: TXD987994613	Handler Sequence Number: 1	Banks ID: TXD987994613

STAR ENTERPRISE — Rel. Loc.: 0.04 miles N

2926 N FWY, HOUSTON, TX 77009 — Elevation: 50.05 feet (+50.05)

Status:	Inactive
Owner Name:	MOTIVA ENTERPRISES LLC
Operator Name:	
Mailing Address Street #:	
Mailing Address Street:	PO BOX 2099
Mailing Address Street:	
Mailing Address City:	HOUSTON
Mailing Address State:	TX
Mailing Address Zip:	77252-2099
Contact Name:	E V (JENA) HENRY
Contact Address Street #:	
Contact Address Street:	PO BOX 2099
Contact Address Street:	
Contact Address City:	HOUSTON
Contact Address State:	TX
Contact Address Zip:	77252-2099
Contact Phone:	713-241-0236
Contact Email Address:	
Government Performance and Results Act (GPRA) Permit:	The facility does not exist on the Operating/Post-Closure Permit Baseline.
Government Performance and Results Act (GPRA) Corrective Action:	No
Permit Workload:	
Closure Workload:	
Post-Closure Workload:	
Subject to Corrective Action:	No
Subject to Corrective Action 3004:	No
Subject to Corrective Action Non-TSDF:	No
Corrective Action Workload:	No
Generator Status:	Not a Generator
Nuclear Mixed Waste Handler:	No
Onsite Burner Exemption:	No
Furnace Exemption:	No
Underground Injection Activity:	No
NAIC Description 1:	
NAIC Description 2:	
NAIC Description 3:	
NAIC Description 4:	
Federal Generator Class:	Not a Generator, Verified
State Generator Class:	
Environmental Controls in Place:	No
Institutional Controls in Place:	No
Groundwater Controls in Place:	No
Significant Non-Compliance:	No
Unaddressed Significant Non-Complier:	No
Addressed Significant Non-Complier:	No
Significant Non-Complier with Compliance Schedule:	No
Short Term Generator:	No
Mixed Waste Generator:	No
Transfer Facility:	No
Importer Activity:	No
Transporter Activity:	No
Recycler Activity:	No
Receives waste from Offsite:	No
Universal Waste:	No

Hazardous Waste Description

MapID 33: RCRA - 2926 N FWY

Continued from Previous Page

BENZENE
IGNITABLE WASTE

Banks Environmental Data, Inc. - 1601 Rio Grande, Ste. 331 - Austin, TX 78701 - 800.531.5255 P - 512.478.1433 F
www.banksenvdata.com

MapID 33: RCRA - 102 CAVALCADE

BANKS ENVIRONMENTAL DATA A DIVISION OF THE BANKS GROUP

Map ID #33	RCRA - RCRA	Source: EPA
EPA Handler ID: TXD988029112	Handler Sequence Number: 3	Banks ID: TXD988029112

EXXON MOBIL CORPORATION — Rel. Loc.: 0.05 miles N

102 CAVALCADE, HOUSTON, TX 77009 — Elevation: 51.54 feet (+51.54)

Status:	Inactive
Owner Name:	EXXON MOBIL CORPORATION
Operator Name:	EXXON MOBIL CORPORATION
Mailing Address Street #:	
Mailing Address Street:	PO BOX 4552
Mailing Address Street:	
Mailing Address City:	HOUSTON
Mailing Address State:	TX
Mailing Address Zip:	77210
Contact Name:	CAROLYN A JONES
Contact Address Street #:	
Contact Address Street:	PO BOX 4552
Contact Address Street:	
Contact Address City:	HOUSTON
Contact Address State:	TX
Contact Address Zip:	77210
Contact Phone:	713-656-9075
Contact Email Address:	
Government Performance and Results Act (GPRA) Permit:	The facility does not exist on the Operating/Post-Closure Permit Baseline.
Government Performance and Results Act (GPRA) Corrective Action:	No
Permit Workload:	
Closure Workload:	
Post-Closure Workload:	
Subject to Corrective Action:	No
Subject to Corrective Action 3004:	No
Subject to Corrective Action Non-TSDF:	No
Corrective Action Workload:	No
Generator Status:	Not a Generator
Nuclear Mixed Waste Handler:	No
Onsite Burner Exemption:	No
Furnace Exemption:	No
Underground Injection Activity:	No
NAIC Description 1:	
NAIC Description 2:	
NAIC Description 3:	
NAIC Description 4:	
Federal Generator Class:	Not a Generator, Verified
State Generator Class:	
Environmental Controls in Place:	No
Institutional Controls in Place:	No
Groundwater Controls in Place:	No
Significant Non-Compliance:	No
Unaddressed Significant Non-Complier:	No
Addressed Significant Non-Complier:	No
Significant Non-Complier with Compliance Schedule:	No
Short Term Generator:	No
Mixed Waste Generator:	No
Transfer Facility:	No
Importer Activity:	No
Transporter Activity:	No
Recycler Activity:	No
Receives waste from Offsite:	No
Universal Waste:	No

Hazardous Waste Description

MapID 33: RCRA - 102 CAVALCADE

Continued from Previous Page

BENZENE
IGNITABLE WASTE

Banks Environmental Data, Inc. - 1601 Rio Grande, Ste. 331 - Austin, TX 78701 - 800.531.5255 P - 512.478.1433 F
www.banksenvdata.com

MapID 34: RCRA - 1919 LA BRANCH ST

BANKS ENVIRONMENTAL DATA A DIVISION OF THE BANKS GROUP

Map ID #34	RCRA - RCRA	Source: EPA
EPA Handler ID: TXD988075487	Handler Sequence Number: 3	Banks ID: TXD988075487

ST JOSEPHS HOSPITAL FACILITY ENG — Rel. Loc.: 0.05 miles NE

1919 LA BRANCH ST, HOUSTON, TX 77002 — Elevation: 43.71 feet (+43.71)

Status:	Inactive
Owner Name:	SISTERS OF CHARITY
Operator Name:	SISTERS OF CHARITY
Mailing Address Street #:	1919
Mailing Address Street:	LA BRANCH ST
Mailing Address Street:	
Mailing Address City:	HOUSTON
Mailing Address State:	TX
Mailing Address Zip:	77002
Contact Name:	B R HENDERSON
Contact Address Street #:	1919
Contact Address Street:	LA BRANCH ST
Contact Address Street:	
Contact Address City:	HOUSTON
Contact Address State:	TX
Contact Address Zip:	77002
Contact Phone:	713-757-1000
Contact Email Address:	
Government Performance and Results Act (GPRA) Permit:	The facility does not exist on the Operating/Post-Closure Permit Baseline.
Government Performance and Results Act (GPRA) Corrective Action:	No
Permit Workload:	
Closure Workload:	
Post-Closure Workload:	
Subject to Corrective Action:	No
Subject to Corrective Action 3004:	No
Subject to Corrective Action Non-TSDF:	No
Corrective Action Workload:	No
Generator Status:	Not a Generator
Nuclear Mixed Waste Handler:	No
Onsite Burner Exemption:	No
Furnace Exemption:	No
Underground Injection Activity:	No
NAIC Description 1:	General Medical and Surgical Hospitals
NAIC Description 2:	
NAIC Description 3:	
NAIC Description 4:	
Federal Generator Class:	Not a Generator, Verified
State Generator Class:	
Environmental Controls in Place:	No
Institutional Controls in Place:	No
Groundwater Controls in Place:	No
Significant Non-Compliance:	No
Unaddressed Significant Non-Complier:	No
Addressed Significant Non-Complier:	No
Significant Non-Complier with Compliance Schedule:	No
Short Term Generator:	No
Mixed Waste Generator:	No
Transfer Facility:	No
Importer Activity:	No
Transporter Activity:	No
Recycler Activity:	No
Receives waste from Offsite:	No
Universal Waste:	No

Hazardous Waste Description

MapID 34: RCRA - 1919 LA BRANCH ST

Continued from Previous Page

1,1,2-TRICHLOROETHANE (OR) ETHANE, 1,1,2-TRICHLORO-
BARIUM
CORROSIVE WASTE
DESCRIPTION
DICHLORODIFLUOROMETHANE (OR) METHANE, DICHLORODIFLUORO-
ETHANE, 1,1,1-TRICHLORO- (OR) METHYL CHLOROFORM
FORMIC ACID (C,T)
FURAN, TETRAHYDRO-(I) (OR) TETRAHYDROFURAN (I)
IGNITABLE WASTE
MERCURY
PHENOL
PYRIDINE
REACTIVE WASTE
SILVER
THE FOLLOWING SPENT HALOGENATED SOLVENTS USED IN DEGREASING: TETRACHLOROETHYLENE, TRICHLORETHYLENE, METHYLENE CHLORIDE, 1,1,1-TRICHLOROETHANE, CARBON TETRACHLORIDE AND CHLORINATED FLUOROCARBONS; ALL SPENT SOLVENT MIXTURES/BLENDS USED IN DEGREASING CONTAINING, BEFORE USE, A TOTAL OF TEN PERCENT OR MORE (BY VOLUME) OF ONE OR MORE OF THE ABOVE HALOGENATED SOLVENTS OR THOSE SOLVENTS LISTED IN F002, F004, AND F005; AND STILL BOTTOMS FROM THE RECOVERY OF THESE SPENT SOLVENTS AND SPENT SOLVENT MIXTURES.
THE FOLLOWING SPENT HALOGENATED SOLVENTS: TETRACHLOROETHYLENE, METHYLENE CHLORIDE, TRICHLOROETHYLENE, 1,1,1-TRICHLOROETHANE, CHLOROBENZENE, 1,1,2-TRICHLORO-1,2,2-TRIFLUOROETHANE, ORTHO-DICHLOROBENZENE, TRICHLOROFLUOROMETHANE, AND 1,1,2, TRICHLOROETHANE; ALL SPENT SOLVENT MIXTURES/BLENDS CONTAINING, BEFORE USE, A TOTAL OF TEN PERCENT OR MORE (BY VOLUME) OF ONE OR MORE OF THE ABOVE HALOGENATED SOLVENTS OR THOSE SOLVENTS LISTED IN F001, F004, AND F005; AND STILL BOTTOMS FROM THE RECOVERY OF THESE SPENT SOLVENTS AND SPENT SOLVENT MIXTURES.
THE FOLLOWING SPENT NONHALOGENATED SOLVENTS: TOLUENE, METHYL ETHYL KETONE, CARBON DISULFIDE, ISOBUTANOL, PYRIDINE, BENZENE, 2-ETHOXYETHANOL, AND 2-NITROPROPANE; ALL SPENT SOLVENT MIXTURES/BLENDS CONTAINING, BEFORE USE, A TOTAL OF TEN PERCENT OR MORE (BY VOLUME) OF ONE OR MORE OF THE ABOVE NONHALOGENATED SOLVENTS OR THOSE SOLVENTS LISTED IN F001, F002, OR F004; AND STILL BOTTOMS FROM THE RECOVERY OF THESE SPENT SOLVENTS AND SPENT SOLVENT MIXTURES.
THE FOLLOWING SPENT NONHALOGENATED SOLVENTS: XYLENE, ACETONE, ETHYL ACETATE, ETHYL BENZENE, ETHYL ETHER, METHYL ISOBUTYL KETONE, N-BUTYL ALCOHOL, CYCLOHEXANONE, AND METHANOL; ALL SPENT SOLVENT MIXTURES/BLENDS CONTAINING, BEFORE USE, ONLY THE ABOVE SPENT NONHALOGENATED SOLVENTS; AND ALL SPENT SOLVENT MIXTURES/BLENDS CONTAINING, BEFORE USE, ONE OR MORE OF THE ABOVE NONHALOGENATED SOLVENTS, AND A TOTAL OF TEN PERCENT OR MORE (BY VOLUME) OF ONE OR MORE OF THOSE SOLVENTS LISTED IN F001, F002, F004, AND F005; AND STILL BOTTOMS FROM THE RECOVERY OF THESE SPENT SOLVENTS AND SPENT SOLVENT MIXTURES.

Banks Environmental Data, Inc. - 1601 Rio Grande, Ste. 331 - Austin, TX 78701 - 800.531.5255 P - 512.478.1433 F
www.banksenvdata.com

MapID 35: RCRA - 2770 N FREEWAY

BANKS ENVIRONMENTAL DATA A DIVISION OF THE BANKS GROUP

Map ID #35	RCRA - RCRA	Source: EPA
EPA Handler ID: TX0000141481	Handler Sequence Number: 3	Banks ID: TX0000141481

EMBRY ISUZU — Rel. Loc.: 0.05 miles E

2770 N FREEWAY, HOUSTON, TX 77009 — Elevation: 48.97 feet (+48.97)

Status:	Inactive
Owner Name:	
Operator Name:	
Mailing Address Street #:	2770
Mailing Address Street:	N FREEWAY
Mailing Address Street:	
Mailing Address City:	HOUSTON
Mailing Address State:	TX
Mailing Address Zip:	77009
Contact Name:	BILL SHARPE
Contact Address Street #:	2770
Contact Address Street:	N FREEWAY
Contact Address Street:	
Contact Address City:	HOUSTON
Contact Address State:	TX
Contact Address Zip:	77009
Contact Phone:	713-697-0394
Contact Email Address:	
Government Performance and Results Act (GPRA) Permit:	The facility does not exist on the Operating/Post-Closure Permit Baseline.
Government Performance and Results Act (GPRA) Corrective Action:	No
Permit Workload:	
Closure Workload:	
Post-Closure Workload:	
Subject to Corrective Action:	No
Subject to Corrective Action 3004:	No
Subject to Corrective Action Non-TSDF:	No
Corrective Action Workload:	No
Generator Status:	Not a Generator
Nuclear Mixed Waste Handler:	No
Onsite Burner Exemption:	No
Furnace Exemption:	No
Underground Injection Activity:	No
NAIC Description 1:	
NAIC Description 2:	
NAIC Description 3:	
NAIC Description 4:	
Federal Generator Class:	Not a Generator, Verified
State Generator Class:	
Environmental Controls in Place:	No
Institutional Controls in Place:	No
Groundwater Controls in Place:	No
Significant Non-Compliance:	No
Unaddressed Significant Non-Complier:	No
Addressed Significant Non-Complier:	No
Significant Non-Complier with Compliance Schedule:	No
Short Term Generator:	No
Mixed Waste Generator:	No
Transfer Facility:	No
Importer Activity:	No
Transporter Activity:	No
Recycler Activity:	No
Receives waste from Offsite:	No
Universal Waste:	No

Hazardous Waste Description

Banks Environmental Data, Inc. - 1601 Rio Grande, Ste. 331 - Austin, TX 78701 - 800.531.5255 P - 512.478.1433 F
www.banksenvdata.com

MapID 35: RCRA - 2770 N FREEWAY

Continued from Previous Page

BENZENE
IGNITABLE WASTE
LEAD
TRICHLORETHYLENE

Banks Environmental Data, Inc. - 1601 Rio Grande, Ste. 331 - Austin, TX 78701 - 800.531.5255 P - 512.478.1433 F
www.banksenvdata.com

MapID 38: RCRA - 2525 N FREEWAY

BANKS ENVIRONMENTAL DATA A DIVISION OF THE BANKS GROUP

Map ID #38	RCRA - RCRA	Source: EPA
EPA Handler ID: TX0000994574	Handler Sequence Number: 2	Banks ID: TX0000994574

STAR ENTERPRISES INC — Rel. Loc.: 0.05 miles S

2525 N FREEWAY, HOUSTON, TX 77009 — Elevation: 47.42 feet (+47.42)

Status:	Inactive
Owner Name:	STAR ENTERPRISES INC
Operator Name:	STAR ENTERPRISES INC
Mailing Address Street #:	
Mailing Address Street:	PO BOX 152045
Mailing Address Street:	
Mailing Address City:	IRVING
Mailing Address State:	TX
Mailing Address Zip:	75015
Contact Name:	DAVID GUMBLEY
Contact Address Street #:	
Contact Address Street:	PO BOX 152045
Contact Address Street:	
Contact Address City:	IRVING
Contact Address State:	TX
Contact Address Zip:	75015
Contact Phone:	214-650-0200
Contact Email Address:	
Government Performance and Results Act (GPRA) Permit:	The facility does not exist on the Operating/Post-Closure Permit Baseline.
Government Performance and Results Act (GPRA) Corrective Action:	No
Permit Workload:	
Closure Workload:	
Post-Closure Workload:	
Subject to Corrective Action:	No
Subject to Corrective Action 3004:	No
Subject to Corrective Action Non-TSDF:	No
Corrective Action Workload:	No
Generator Status:	Not a Generator
Nuclear Mixed Waste Handler:	No
Onsite Burner Exemption:	No
Furnace Exemption:	No
Underground Injection Activity:	No
NAIC Description 1:	
NAIC Description 2:	
NAIC Description 3:	
NAIC Description 4:	
Federal Generator Class:	Not a Generator, Verified
State Generator Class:	
Environmental Controls in Place:	No
Institutional Controls in Place:	No
Groundwater Controls in Place:	No
Significant Non-Compliance:	No
Unaddressed Significant Non-Complier:	No
Addressed Significant Non-Complier:	No
Significant Non-Complier with Compliance Schedule:	No
Short Term Generator:	No
Mixed Waste Generator:	No
Transfer Facility:	No
Importer Activity:	No
Transporter Activity:	No
Recycler Activity:	No
Receives waste from Offsite:	No
Universal Waste:	No

Hazardous Waste Description

MapID 38: RCRA - 2525 N FREEWAY

Continued from Previous Page

BENZENE
IGNITABLE WASTE

Banks Environmental Data, Inc. - 1601 Rio Grande, Ste. 331 - Austin, TX 78701 - 800.531.5255 P - 512.478.1433 F
www.banksenvdata.com

MapID 41: RCRA - 7926 N SHEPHERD

BANKS ENVIRONMENTAL DATA A DIVISION OF THE BANKS GROUP

Map ID #41	RCRA - RCRA	Source: EPA
EPA Handler ID: TXD000750513	Handler Sequence Number: 2	Banks ID: TXD000750513

SHELL OIL COMPANY — Rel. Loc.: 0.05 miles S

7926 N SHEPHERD, HOUSTON, TX 77088 — Elevation: 82.16 feet (+82.16)

Status:	Inactive
Owner Name:	SHELL OIL COMPANY
Operator Name:	SHELL OIL COMPANY
Mailing Address Street #:	7926
Mailing Address Street:	N SHEPHERD
Mailing Address Street:	
Mailing Address City:	HOUSTON
Mailing Address State:	TX
Mailing Address Zip:	77088
Contact Name:	ENVIRONMENTAL MANAGER
Contact Address Street #:	7926
Contact Address Street:	N SHEPHERD
Contact Address Street:	
Contact Address City:	HOUSTON
Contact Address State:	TX
Contact Address Zip:	77088
Contact Phone:	
Contact Email Address:	
Government Performance and Results Act (GPRA) Permit:	The facility does not exist on the Operating/Post-Closure Permit Baseline.
Government Performance and Results Act (GPRA) Corrective Action:	No
Permit Workload:	
Closure Workload:	
Post-Closure Workload:	
Subject to Corrective Action:	No
Subject to Corrective Action 3004:	No
Subject to Corrective Action Non-TSDF:	No
Corrective Action Workload:	No
Generator Status:	Not a Generator
Nuclear Mixed Waste Handler:	No
Onsite Burner Exemption:	No
Furnace Exemption:	No
Underground Injection Activity:	No
NAIC Description 1:	
NAIC Description 2:	
NAIC Description 3:	
NAIC Description 4:	
Federal Generator Class:	Not a Generator, Verified
State Generator Class:	
Environmental Controls in Place:	No
Institutional Controls in Place:	No
Groundwater Controls in Place:	No
Significant Non-Compliance:	No
Unaddressed Significant Non-Complier:	No
Addressed Significant Non-Complier:	No
Significant Non-Complier with Compliance Schedule:	No
Short Term Generator:	No
Mixed Waste Generator:	No
Transfer Facility:	No
Importer Activity:	No
Transporter Activity:	No
Recycler Activity:	No
Receives waste from Offsite:	No
Universal Waste:	No

Hazardous Waste Description

MapID 41: RCRA - 7926 N SHEPHERD

Continued from Previous Page

BENZENE
IGNITABLE WASTE

Banks Environmental Data, Inc. - 1601 Rio Grande, Ste. 331 - Austin, TX 78701 - 800.531.5255 P - 512.478.1433 F
www.banksenvdata.com

MapID 45: RCRA - 4638 AIRLINE

BANKS ENVIRONMENTAL DATA A DIVISION OF THE BANKS GROUP

Map ID #45	RCRA - RCRA	Source: EPA
EPA Handler ID: TXD987991171	Handler Sequence Number: 2	Banks ID: TXD987991171

HOUSTON COMMUNITY COLLEGE — Rel. Loc.: 0.05 miles NE

4638 AIRLINE, HOUSTON, TX 77022 — Elevation: 63.23 feet (+63.23)

Status:	Inactive
Owner Name:	HOUSTON COMMUNITY COLLEGE
Operator Name:	HOUSTON COMMUNITY COLLEGE
Mailing Address Street #:	3100
Mailing Address Street:	MAIN ST
Mailing Address Street:	
Mailing Address City:	HOUSTON
Mailing Address State:	TX
Mailing Address Zip:	77002
Contact Name:	ROBERT TRIBBLE
Contact Address Street #:	3100
Contact Address Street:	MAIN ST
Contact Address Street:	
Contact Address City:	HOUSTON
Contact Address State:	TX
Contact Address Zip:	77002
Contact Phone:	713-718-7561
Contact Email Address:	
Government Performance and Results Act (GPRA) Permit:	The facility does not exist on the Operating/Post-Closure Permit Baseline.
Government Performance and Results Act (GPRA) Corrective Action:	No
Permit Workload:	
Closure Workload:	
Post-Closure Workload:	
Subject to Corrective Action:	No
Subject to Corrective Action 3004:	No
Subject to Corrective Action Non-TSDF:	No
Corrective Action Workload:	No
Generator Status:	Not a Generator
Nuclear Mixed Waste Handler:	No
Onsite Burner Exemption:	No
Furnace Exemption:	No
Underground Injection Activity:	No
NAIC Description 1:	Colleges, Universities, and Professional Schools
NAIC Description 2:	
NAIC Description 3:	
NAIC Description 4:	
Federal Generator Class:	Not a Generator, Verified
State Generator Class:	
Environmental Controls in Place:	No
Institutional Controls in Place:	No
Groundwater Controls in Place:	No
Significant Non-Compliance:	No
Unaddressed Significant Non-Complier:	No
Addressed Significant Non-Complier:	No
Significant Non-Complier with Compliance Schedule:	No
Short Term Generator:	No
Mixed Waste Generator:	No
Transfer Facility:	No
Importer Activity:	No
Transporter Activity:	No
Recycler Activity:	No
Receives waste from Offsite:	No
Universal Waste:	No

Hazardous Waste Description

MapID 45: RCRA - 4638 AIRLINE

Continued from Previous Page

1,4-DICHLOROBENZENE
BENZENE
CADMIUM
CHLOROBENZENE
CHLOROFORM
CHROMIUM
IGNITABLE WASTE
LEAD
TETRACHLOROETHYLENE
THE FOLLOWING SPENT HALOGENATED SOLVENTS: TETRACHLOROETHYLENE, METHYLENE CHLORIDE, TRICHLOROETHYLENE, 1,1,1-TRICHLOROETHANE, CHLOROBENZENE, 1,1,2-TRICHLORO-1,2,2-TRIFLUOROETHANE, ORTHO-DICHLOROBENZENE, TRICHLOROFLUOROMETHANE, AND 1,1,2, TRICHLOROETHANE; ALL SPENT SOLVENT MIXTURES/BLENDS CONTAINING, BEFORE USE, A TOTAL OF TEN PERCENT OR MORE (BY VOLUME) OF ONE OR MORE OF THE ABOVE HALOGENATED SOLVENTS OR THOSE SOLVENTS LISTED IN F001, F004, AND F005; AND STILL BOTTOMS FROM THE RECOVERY OF THESE SPENT SOLVENTS AND SPENT SOLVENT MIXTURES.
THE FOLLOWING SPENT NONHALOGENATED SOLVENTS: CRESOLS, CRESYLIC ACID, AND NITROBENZENE; AND THE STILL BOTTOMS FROM THE RECOVERY OF THESE SOLVENTS; ALL SPENT SOLVENT MIXTURES/BLENDS CONTAINING, BEFORE USE, A TOTAL OF TEN PERCENT OR MORE (BY VOLUME) OF ONE OR MORE OF THE ABOVE NONHALOGENATED SOLVENTS OR THOSE SOLVENTS LISTED IN F001, F002, AND F005; AND STILL BOTTOMS FROM THE RECOVERY OF THESE SPENT SOLVENTS AND SPENT SOLVENT MIXTURES.
THE FOLLOWING SPENT NONHALOGENATED SOLVENTS: TOLUENE, METHYL ETHYL KETONE, CARBON DISULFIDE, ISOBUTANOL, PYRIDINE, BENZENE, 2-ETHOXYETHANOL, AND 2-NITROPROPANE; ALL SPENT SOLVENT MIXTURES/BLENDS CONTAINING, BEFORE USE, A TOTAL OF TEN PERCENT OR MORE (BY VOLUME) OF ONE OR MORE OF THE ABOVE NONHALOGENATED SOLVENTS OR THOSE SOLVENTS LISTED IN F001, F002, OR F004; AND STILL BOTTOMS FROM THE RECOVERY OF THESE SPENT SOLVENTS AND SPENT SOLVENT MIXTURES.
THE FOLLOWING SPENT NONHALOGENATED SOLVENTS: XYLENE, ACETONE, ETHYL ACETATE, ETHYL BENZENE, ETHYL ETHER, METHYL ISOBUTYL KETONE, N-BUTYL ALCOHOL, CYCLOHEXANONE, AND METHANOL; ALL SPENT SOLVENT MIXTURES/BLENDS CONTAINING, BEFORE USE, ONLY THE ABOVE SPENT NONHALOGENATED SOLVENTS; AND ALL SPENT SOLVENT MIXTURES/BLENDS CONTAINING, BEFORE USE, ONE OR MORE OF THE ABOVE NONHALOGENATED SOLVENTS, AND A TOTAL OF TEN PERCENT OR MORE (BY VOLUME) OF ONE OR MORE OF THOSE SOLVENTS LISTED IN F001, F002, F004, AND F005; AND STILL BOTTOMS FROM THE RECOVERY OF THESE SPENT SOLVENTS AND SPENT SOLVENT MIXTURES.
TRICHLORETHYLENE

MapID 46: RCRA - 151 W BRENDA

Map ID #46	RCRA - RCRA	Source: EPA
EPA Handler ID: TXD008095135	Handler Sequence Number: 2	Banks ID: TXD008095135

EDWIN A TRAVIS — Rel. Loc.: 0.05 miles SE

151 W BRENDA, HOUSTON, TX 77076 — Elevation: 75.39 feet (+75.39)

Status:	Inactive
Owner Name:	
Operator Name:	
Mailing Address Street #:	151
Mailing Address Street:	W BRENDA
Mailing Address Street:	
Mailing Address City:	HOUSTON
Mailing Address State:	TX
Mailing Address Zip:	77076
Contact Name:	ENVIRONMENTAL MANAGER
Contact Address Street #:	151
Contact Address Street:	W BRENDA
Contact Address Street:	
Contact Address City:	HOUSTON
Contact Address State:	TX
Contact Address Zip:	77076
Contact Phone:	
Contact Email Address:	
Government Performance and Results Act (GPRA) Permit:	The facility does not exist on the Operating/Post-Closure Permit Baseline.
Government Performance and Results Act (GPRA) Corrective Action:	No
Permit Workload:	
Closure Workload:	
Post-Closure Workload:	
Subject to Corrective Action:	No
Subject to Corrective Action 3004:	No
Subject to Corrective Action Non-TSDF:	No
Corrective Action Workload:	No
Generator Status:	Not a Generator
Nuclear Mixed Waste Handler:	No
Onsite Burner Exemption:	No
Furnace Exemption:	No
Underground Injection Activity:	No
NAIC Description 1:	
NAIC Description 2:	
NAIC Description 3:	
NAIC Description 4:	
Federal Generator Class:	Not a Generator, Verified
State Generator Class:	
Environmental Controls in Place:	No
Institutional Controls in Place:	No
Groundwater Controls in Place:	No
Significant Non-Compliance:	No
Unaddressed Significant Non-Complier:	No
Addressed Significant Non-Complier:	No
Significant Non-Complier with Compliance Schedule:	No
Short Term Generator:	No
Mixed Waste Generator:	No
Transfer Facility:	No
Importer Activity:	No
Transporter Activity:	No
Recycler Activity:	No
Receives waste from Offsite:	No
Universal Waste:	No

Banks Environmental Data, Inc. - 1601 Rio Grande, Ste. 331 - Austin, TX 78701 - 800.531.5255 P - 512.478.1433 F
www.banksenvdata.com

MapID 49: RCRA - 2211 N FREEWAY

BANKS ENVIRONMENTAL DATA A DIVISION OF THE BANKS GROUP

Map ID #49	RCRA - RCRA	Source: EPA
EPA Handler ID: TXD988028023	Handler Sequence Number: 3	Banks ID: TXD988028023

EXXON MOBIL CORPORATION — Rel. Loc.: 0.05 miles NW

2211 N FREEWAY, HOUSTON, TX 77009 — Elevation: 52.18 feet (+52.18)

Status:	Inactive
Owner Name:	EXXON MOBIL CORPORATION
Operator Name:	EXXON MOBIL CORPORATION
Mailing Address Street #:	
Mailing Address Street:	PO BOX 4552
Mailing Address Street:	
Mailing Address City:	HOUSTON
Mailing Address State:	TX
Mailing Address Zip:	77210
Contact Name:	ALDA S POOL
Contact Address Street #:	
Contact Address Street:	PO BOX 4552
Contact Address Street:	
Contact Address City:	HOUSTON
Contact Address State:	TX
Contact Address Zip:	77210
Contact Phone:	713-656-9075
Contact Email Address:	
Government Performance and Results Act (GPRA) Permit:	The facility does not exist on the Operating/Post-Closure Permit Baseline.
Government Performance and Results Act (GPRA) Corrective Action:	No
Permit Workload:	
Closure Workload:	
Post-Closure Workload:	
Subject to Corrective Action:	No
Subject to Corrective Action 3004:	No
Subject to Corrective Action Non-TSDF:	No
Corrective Action Workload:	No
Generator Status:	Not a Generator
Nuclear Mixed Waste Handler:	No
Onsite Burner Exemption:	No
Furnace Exemption:	No
Underground Injection Activity:	No
NAIC Description 1:	
NAIC Description 2:	
NAIC Description 3:	
NAIC Description 4:	
Federal Generator Class:	Not a Generator, Verified
State Generator Class:	
Environmental Controls in Place:	No
Institutional Controls in Place:	No
Groundwater Controls in Place:	No
Significant Non-Compliance:	No
Unaddressed Significant Non-Complier:	No
Addressed Significant Non-Complier:	No
Significant Non-Complier with Compliance Schedule:	No
Short Term Generator:	No
Mixed Waste Generator:	No
Transfer Facility:	No
Importer Activity:	No
Transporter Activity:	No
Recycler Activity:	No
Receives waste from Offsite:	No
Universal Waste:	No

Hazardous Waste Description

Banks Environmental Data, Inc. - 1601 Rio Grande, Ste. 331 - Austin, TX 78701 - 800.531.5255 P - 512.478.1433 F
www.banksenvdata.com

MapID 49: RCRA - 2211 N FREEWAY

Continued from Previous Page

BENZENE
IGNITABLE WASTE

Banks Environmental Data, Inc. - 1601 Rio Grande, Ste. 331 - Austin, TX 78701 - 800.531.5255 P - 512.478.1433 F
www.banksenvdata.com

MapID 51: RCRA - 11322 N FREEWAY

BANKS ENVIRONMENTAL DATA A DIVISION OF THE BANKS GROUP

Map ID #51	RCRA - RCRA	Source: EPA
EPA Handler ID: TXD988038980	Handler Sequence Number: 3	Banks ID: TXD988038980

MOBIL OIL CORPORATION — Rel. Loc.: 0.05 miles SE

11322 N FREEWAY, HOUSTON, TX 77037 — Elevation: 88.38 feet (+88.38)

Status:	Inactive
Owner Name:	
Operator Name:	
Mailing Address Street #:	3225
Mailing Address Street:	GALLOWS RD
Mailing Address Street:	
Mailing Address City:	FAIRFAX
Mailing Address State:	VA
Mailing Address Zip:	22037
Contact Name:	ROBIN A BUNN
Contact Address Street #:	3225
Contact Address Street:	GALLOWS RD
Contact Address Street:	
Contact Address City:	FAIRFAX
Contact Address State:	VA
Contact Address Zip:	22037
Contact Phone:	703-849-3330
Contact Email Address:	
Government Performance and Results Act (GPRA) Permit:	The facility does not exist on the Operating/Post-Closure Permit Baseline.
Government Performance and Results Act (GPRA) Corrective Action:	No
Permit Workload:	
Closure Workload:	
Post-Closure Workload:	
Subject to Corrective Action:	No
Subject to Corrective Action 3004:	No
Subject to Corrective Action Non-TSDF:	No
Corrective Action Workload:	No
Generator Status:	Not a Generator
Nuclear Mixed Waste Handler:	No
Onsite Burner Exemption:	No
Furnace Exemption:	No
Underground Injection Activity:	No
NAIC Description 1:	
NAIC Description 2:	
NAIC Description 3:	
NAIC Description 4:	
Federal Generator Class:	Not a Generator, Verified
State Generator Class:	
Environmental Controls in Place:	No
Institutional Controls in Place:	No
Groundwater Controls in Place:	No
Significant Non-Compliance:	No
Unaddressed Significant Non-Complier:	No
Addressed Significant Non-Complier:	No
Significant Non-Complier with Compliance Schedule:	No
Short Term Generator:	No
Mixed Waste Generator:	No
Transfer Facility:	No
Importer Activity:	No
Transporter Activity:	No
Recycler Activity:	No
Receives waste from Offsite:	No
Universal Waste:	No

Hazardous Waste Description

Banks Environmental Data, Inc. - 1601 Rio Grande, Ste. 331 - Austin, TX 78701 - 800.531.5255 P - 512.478.1433 F
www.banksenvdata.com

MapID 51: RCRA - 11322 N FREEWAY

Continued from Previous Page

DESCRIPTION
IGNITABLE WASTE
LEAD

Banks Environmental Data, Inc. - 1601 Rio Grande, Ste. 331 - Austin, TX 78701 - 800.531.5255 P - 512.478.1433 F
www.banksenvdata.com

MapID 54: RCRA - 5715 N FREEWAY

BANKS ENVIRONMENTAL DATA A DIVISION OF THE BANKS GROUP

Map ID #54	RCRA - RCRA	Source: EPA
EPA Handler ID: TXD102691128	Handler Sequence Number: 3	Banks ID: TXD102691128

PENSKE TRUCK LEASING CO LP — Rel. Loc.: 0.06 miles NW

5715 N FREEWAY, HOUSTON, TX 77076 — Elevation: 68.93 feet (+68.93)

Status:	Inactive
Owner Name:	PENSKE TRUCK LEASING CO LP
Operator Name:	PENSKE TRUCK LEASING CO LP
Mailing Address Street #:	5715
Mailing Address Street:	N FREEWAY
Mailing Address Street:	
Mailing Address City:	HOUSTON
Mailing Address State:	TX
Mailing Address Zip:	77076
Contact Name:	RAY EDWARDS
Contact Address Street #:	5715
Contact Address Street:	N FREEWAY
Contact Address Street:	
Contact Address City:	HOUSTON
Contact Address State:	TX
Contact Address Zip:	77076
Contact Phone:	713-691-1256
Contact Email Address:	
Government Performance and Results Act (GPRA) Permit:	The facility does not exist on the Operating/Post-Closure Permit Baseline.
Government Performance and Results Act (GPRA) Corrective Action:	No
Permit Workload:	
Closure Workload:	
Post-Closure Workload:	
Subject to Corrective Action:	No
Subject to Corrective Action 3004:	No
Subject to Corrective Action Non-TSDF:	No
Corrective Action Workload:	No
Generator Status:	Not a Generator
Nuclear Mixed Waste Handler:	No
Onsite Burner Exemption:	No
Furnace Exemption:	No
Underground Injection Activity:	No
NAIC Description 1:	
NAIC Description 2:	
NAIC Description 3:	
NAIC Description 4:	
Federal Generator Class:	Not a Generator, Verified
State Generator Class:	
Environmental Controls in Place:	No
Institutional Controls in Place:	No
Groundwater Controls in Place:	No
Significant Non-Compliance:	No
Unaddressed Significant Non-Complier:	No
Addressed Significant Non-Complier:	No
Significant Non-Complier with Compliance Schedule:	No
Short Term Generator:	No
Mixed Waste Generator:	No
Transfer Facility:	No
Importer Activity:	No
Transporter Activity:	No
Recycler Activity:	No
Receives waste from Offsite:	No
Universal Waste:	No

Hazardous Waste Description

Banks Environmental Data, Inc. - 1601 Rio Grande, Ste. 331 - Austin, TX 78701 - 800.531.5255 P - 512.478.1433 F
www.banksenvdata.com

MapID 54: RCRA - 5715 N FREEWAY

Continued from Previous Page

DESCRIPTION
IGNITABLE WASTE

Banks Environmental Data, Inc. - 1601 Rio Grande, Ste. 331 - Austin, TX 78701 - 800.531.5255 P - 512.478.1433 F
www.banksenvdata.com

MapID 55: RCRA - 3225 NORTH FRWY

BANKS ENVIRONMENTAL DATA A DIVISION OF THE BANKS GROUP

Map ID #55	RCRA - RCRA	Source: EPA
EPA Handler ID: TXD988043675	Handler Sequence Number: 3	Banks ID: TXD988043675

PRECISION ENGINE REBUILDING — Rel. Loc.: 0.06 miles SW

3225 NORTH FRWY, HOUSTON, TX 77009 — Elevation: 52.13 feet (+52.13)

Status:	Inactive
Owner Name:	PRECISION ENGINE REBUILDING
Operator Name:	PRECISION ENGINE REBUILDING
Mailing Address Street #:	3225
Mailing Address Street:	NORTH FWY
Mailing Address Street:	
Mailing Address City:	HOUSTON
Mailing Address State:	TX
Mailing Address Zip:	77009
Contact Name:	KEN SLATAPER
Contact Address Street #:	3225
Contact Address Street:	NORTH FWY
Contact Address Street:	
Contact Address City:	HOUSTON
Contact Address State:	TX
Contact Address Zip:	77009
Contact Phone:	713-864-9999
Contact Email Address:	
Government Performance and Results Act (GPRA) Permit:	The facility does not exist on the Operating/Post-Closure Permit Baseline.
Government Performance and Results Act (GPRA) Corrective Action:	No
Permit Workload:	
Closure Workload:	
Post-Closure Workload:	
Subject to Corrective Action:	No
Subject to Corrective Action 3004:	No
Subject to Corrective Action Non-TSDF:	No
Corrective Action Workload:	No
Generator Status:	Not a Generator
Nuclear Mixed Waste Handler:	No
Onsite Burner Exemption:	No
Furnace Exemption:	No
Underground Injection Activity:	No
NAIC Description 1:	General Automotive Repair
NAIC Description 2:	
NAIC Description 3:	
NAIC Description 4:	
Federal Generator Class:	Not a Generator, Verified
State Generator Class:	
Environmental Controls in Place:	No
Institutional Controls in Place:	No
Groundwater Controls in Place:	No
Significant Non-Compliance:	No
Unaddressed Significant Non-Complier:	No
Addressed Significant Non-Complier:	No
Significant Non-Complier with Compliance Schedule:	No
Short Term Generator:	No
Mixed Waste Generator:	No
Transfer Facility:	No
Importer Activity:	No
Transporter Activity:	No
Recycler Activity:	No
Receives waste from Offsite:	No
Universal Waste:	No

Hazardous Waste Description

MapID 55: RCRA - 3225 NORTH FRWY

Continued from Previous Page

BENZENE
IGNITABLE WASTE
TETRACHLOROETHYLENE
THE FOLLOWING SPENT HALOGENATED SOLVENTS: TETRACHLOROETHYLENE, METHYLENE CHLORIDE, TRICHLOROETHYLENE, 1,1,1-TRICHLOROETHANE, CHLOROBENZENE, 1,1,2-TRICHLORO-1,2,2-TRIFLUOROETHANE, ORTHO-DICHLOROBENZENE, TRICHLOROFLUOROMETHANE, AND 1,1,2, TRICHLOROETHANE; ALL SPENT SOLVENT MIXTURES/BLENDS CONTAINING, BEFORE USE, A TOTAL OF TEN PERCENT OR MORE (BY VOLUME) OF ONE OR MORE OF THE ABOVE HALOGENATED SOLVENTS OR THOSE SOLVENTS LISTED IN F001, F004, AND F005; AND STILL BOTTOMS FROM THE RECOVERY OF THESE SPENT SOLVENTS AND SPENT SOLVENT MIXTURES.
THE FOLLOWING SPENT NONHALOGENATED SOLVENTS: CRESOLS, CRESYLIC ACID, AND NITROBENZENE; AND THE STILL BOTTOMS FROM THE RECOVERY OF THESE SOLVENTS; ALL SPENT SOLVENT MIXTURES/BLENDS CONTAINING, BEFORE USE, A TOTAL OF TEN PERCENT OR MORE (BY VOLUME) OF ONE OR MORE OF THE ABOVE NONHALOGENATED SOLVENTS OR THOSE SOLVENTS LISTED IN F001, F002, AND F005; AND STILL BOTTOMS FROM THE RECOVERY OF THESE SPENT SOLVENTS AND SPENT SOLVENT MIXTURES.

MapID 57: RCRA - 9111 N FWY

BANKS ENVIRONMENTAL DATA A DIVISION OF THE BANKS GROUP

Map ID #57	RCRA - RCRA	Source: EPA
EPA Handler ID: TXD038840252	Handler Sequence Number: 3	Banks ID: TXD038840252

LANDMARK CHEVROLET LTD — Rel. Loc.: 0.04 miles S

9111 N FWY, HOUSTON, TX 77037 — Elevation: 80.95 feet (+80.95)

Status:	Inactive
Owner Name:	LANDMARK CHEVROLET LTD
Operator Name:	
Mailing Address Street #:	
Mailing Address Street:	PO BOX 38935
Mailing Address Street:	
Mailing Address City:	HOUSTON
Mailing Address State:	TX
Mailing Address Zip:	77238
Contact Name:	RAYMOND MATTHIJETZ
Contact Address Street #:	
Contact Address Street:	PO BOX 38935
Contact Address Street:	
Contact Address City:	HOUSTON
Contact Address State:	TX
Contact Address Zip:	77238
Contact Phone:	713-820-8100
Contact Email Address:	
Government Performance and Results Act (GPRA) Permit:	The facility does not exist on the Operating/Post-Closure Permit Baseline.
Government Performance and Results Act (GPRA) Corrective Action:	No
Permit Workload:	
Closure Workload:	
Post-Closure Workload:	
Subject to Corrective Action:	No
Subject to Corrective Action 3004:	No
Subject to Corrective Action Non-TSDF:	No
Corrective Action Workload:	No
Generator Status:	Not a Generator
Nuclear Mixed Waste Handler:	No
Onsite Burner Exemption:	No
Furnace Exemption:	No
Underground Injection Activity:	No
NAIC Description 1:	New Car Dealers
NAIC Description 2:	
NAIC Description 3:	
NAIC Description 4:	
Federal Generator Class:	Not a Generator, Verified
State Generator Class:	
Environmental Controls in Place:	No
Institutional Controls in Place:	No
Groundwater Controls in Place:	No
Significant Non-Compliance:	No
Unaddressed Significant Non-Complier:	No
Addressed Significant Non-Complier:	No
Significant Non-Complier with Compliance Schedule:	No
Short Term Generator:	No
Mixed Waste Generator:	No
Transfer Facility:	No
Importer Activity:	No
Transporter Activity:	No
Recycler Activity:	No
Receives waste from Offsite:	No
Universal Waste:	No

Enforcement Description	Responsible	Enforcement Date	Penalty Description

Banks Environmental Data, Inc. - 1601 Rio Grande, Ste. 331 - Austin, TX 78701 - 800.531.5255 P - 512.478.1433 F
www.banksenvdata.com

MapID 57: RCRA - 9111 N FWY

Continued from Previous Page

		Enforcement Agency		
WRITTEN INFORMAL		State	5/15/1987	
Evaluation Description		**Responsible Agency**	**Evaluation Date**	**Violation Found**
COMPLIANCE EVALUATION INSPECTION ON-SITE		State	4/28/1987	Yes
Violation Description	**Violation Determined By**	**Violation Date**	**Actual Resolution Date**	**Scheduled Resolution Date**
Standards Applicable to Generators of HW: General	State	4/28/1987	11/18/1987	10/15/1987
State Statutory or Regulatory requirements that are broader-in-scope than the federal RCRA requirements	State	4/28/1987	11/18/1987	10/15/1987

Hazardous Waste Description
1,4-DICHLOROBENZENE
BENZENE
CADMIUM
CHROMIUM
DESCRIPTION
IGNITABLE WASTE
LEAD
TETRACHLOROETHYLENE
THE FOLLOWING SPENT HALOGENATED SOLVENTS USED IN DEGREASING: TETRACHLOROETHYLENE, TRICHLORETHYLENE, METHYLENE CHLORIDE, 1,1,1-TRICHLOROETHANE, CARBON TETRACHLORIDE AND CHLORINATED FLUOROCARBONS; ALL SPENT SOLVENT MIXTURES/BLENDS USED IN DEGREASING CONTAINING, BEFORE USE, A TOTAL OF TEN PERCENT OR MORE (BY VOLUME) OF ONE OR MORE OF THE ABOVE HALOGENATED SOLVENTS OR THOSE SOLVENTS LISTED IN F002, F004, AND F005; AND STILL BOTTOMS FROM THE RECOVERY OF THESE SPENT SOLVENTS AND SPENT SOLVENT MIXTURES.
THE FOLLOWING SPENT HALOGENATED SOLVENTS: TETRACHLOROETHYLENE, METHYLENE CHLORIDE, TRICHLOROETHYLENE, 1,1,1-TRICHLOROETHANE, CHLOROBENZENE, 1,1,2-TRICHLORO-1,2,2-TRIFLUOROETHANE, ORTHO-DICHLOROBENZENE, TRICHLOROFLUOROMETHANE, AND 1,1,2, TRICHLOROETHANE; ALL SPENT SOLVENT MIXTURES/BLENDS CONTAINING, BEFORE USE, A TOTAL OF TEN PERCENT OR MORE (BY VOLUME) OF ONE OR MORE OF THE ABOVE HALOGENATED SOLVENTS OR THOSE SOLVENTS LISTED IN F001, F004, AND F005; AND STILL BOTTOMS FROM THE RECOVERY OF THESE SPENT SOLVENTS AND SPENT SOLVENT MIXTURES.
THE FOLLOWING SPENT NONHALOGENATED SOLVENTS: TOLUENE, METHYL ETHYL KETONE, CARBON DISULFIDE, ISOBUTANOL, PYRIDINE, BENZENE, 2-ETHOXYETHANOL, AND 2-NITROPROPANE; ALL SPENT SOLVENT MIXTURES/BLENDS CONTAINING, BEFORE USE, A TOTAL OF TEN PERCENT OR MORE (BY VOLUME) OF ONE OR MORE OF THE ABOVE NONHALOGENATED SOLVENTS OR THOSE SOLVENTS LISTED IN F001, F002, OR F004; AND STILL BOTTOMS FROM THE RECOVERY OF THESE SPENT SOLVENTS AND SPENT SOLVENT MIXTURES.
THE FOLLOWING SPENT NONHALOGENATED SOLVENTS: XYLENE, ACETONE, ETHYL ACETATE, ETHYL BENZENE, ETHYL ETHER, METHYL ISOBUTYL KETONE, N-BUTYL ALCOHOL, CYCLOHEXANONE, AND METHANOL; ALL SPENT SOLVENT MIXTURES/BLENDS CONTAINING, BEFORE USE, ONLY THE ABOVE SPENT NONHALOGENATED SOLVENTS; AND ALL SPENT SOLVENT MIXTURES/BLENDS CONTAINING, BEFORE USE, ONE OR MORE OF THE ABOVE NONHALOGENATED SOLVENTS, AND A TOTAL OF TEN PERCENT OR MORE (BY VOLUME) OF ONE OR MORE OF THOSE SOLVENTS LISTED IN F001, F002, F004, AND F005; AND STILL BOTTOMS FROM THE RECOVERY OF THESE SPENT SOLVENTS AND SPENT SOLVENT MIXTURES.
TRICHLORETHYLENE

Banks Environmental Data, Inc. - 1601 Rio Grande, Ste. 331 - Austin, TX 78701 - 800.531.5255 P - 512.478.1433 F
www.banksenvdata.com

MapID 57: RCRA - 9055 NORTH FREEWAY

BANKS ENVIRONMENTAL DATA A DIVISION OF THE BANKS GROUP

Map ID #57	RCRA - RCRA	Source: EPA
EPA Handler ID: TXD981145469	Handler Sequence Number: 3	Banks ID: TXD981145469

NORTH STAR VOLKSWAGEN INC — Rel. Loc.: 0.06 miles S

9055 NORTH FREEWAY, HOUSTON, TX 77037 — Elevation: 82.41 feet (+82.41)

Status:	Inactive
Owner Name:	
Operator Name:	
Mailing Address Street #:	9055
Mailing Address Street:	NORTH FREEWAY
Mailing Address Street:	
Mailing Address City:	HOUSTON
Mailing Address State:	TX
Mailing Address Zip:	77037
Contact Name:	RICK NANSON
Contact Address Street #:	9055
Contact Address Street:	NORTH FREEWAY
Contact Address Street:	
Contact Address City:	HOUSTON
Contact Address State:	TX
Contact Address Zip:	77037
Contact Phone:	
Contact Email Address:	
Government Performance and Results Act (GPRA) Permit:	The facility does not exist on the Operating/Post-Closure Permit Baseline.
Government Performance and Results Act (GPRA) Corrective Action:	No
Permit Workload:	
Closure Workload:	
Post-Closure Workload:	
Subject to Corrective Action:	No
Subject to Corrective Action 3004:	No
Subject to Corrective Action Non-TSDF:	No
Corrective Action Workload:	No
Generator Status:	Not a Generator
Nuclear Mixed Waste Handler:	No
Onsite Burner Exemption:	No
Furnace Exemption:	No
Underground Injection Activity:	No
NAIC Description 1:	New Car Dealers
NAIC Description 2:	
NAIC Description 3:	
NAIC Description 4:	
Federal Generator Class:	Not a Generator, Verified
State Generator Class:	
Environmental Controls in Place:	No
Institutional Controls in Place:	No
Groundwater Controls in Place:	No
Significant Non-Compliance:	No
Unaddressed Significant Non-Complier:	No
Addressed Significant Non-Complier:	No
Significant Non-Complier with Compliance Schedule:	No
Short Term Generator:	No
Mixed Waste Generator:	No
Transfer Facility:	No
Importer Activity:	No
Transporter Activity:	No
Recycler Activity:	No
Receives waste from Offsite:	No
Universal Waste:	No

Banks Environmental Data, Inc. - 1601 Rio Grande, Ste. 331 - Austin, TX 78701 - 800.531.5255 P - 512.478.1433 F
www.banksenvdata.com

MapID 58: RCRA - 7518 NORTH FREEWAY

BANKS ENVIRONMENTAL DATA A DIVISION OF THE BANKS GROUP

Map ID #58	RCRA - RCRA	Source: EPA
EPA Handler ID: TXD988029120	Handler Sequence Number: 3	Banks ID: TXD988029120

EXXON MOBIL CORPORATION — Rel. Loc.: 0.06 miles SE

7518 NORTH FREEWAY, HOUSTON, TX 77037 — Elevation: 81.59 feet (+81.59)

Status:	Inactive
Owner Name:	EXXON MOBIL CORPORATION
Operator Name:	EXXON MOBIL CORPORATION
Mailing Address Street #:	
Mailing Address Street:	PO BOX 2180
Mailing Address Street:	
Mailing Address City:	HOUSTON
Mailing Address State:	TX
Mailing Address Zip:	77252
Contact Name:	ALDA S POOL
Contact Address Street #:	
Contact Address Street:	PO BOX 2180
Contact Address Street:	
Contact Address City:	HOUSTON
Contact Address State:	TX
Contact Address Zip:	77252
Contact Phone:	713-656-7709
Contact Email Address:	
Government Performance and Results Act (GPRA) Permit:	The facility does not exist on the Operating/Post-Closure Permit Baseline.
Government Performance and Results Act (GPRA) Corrective Action:	No
Permit Workload:	
Closure Workload:	
Post-Closure Workload:	
Subject to Corrective Action:	No
Subject to Corrective Action 3004:	No
Subject to Corrective Action Non-TSDF:	No
Corrective Action Workload:	No
Generator Status:	Not a Generator
Nuclear Mixed Waste Handler:	No
Onsite Burner Exemption:	No
Furnace Exemption:	No
Underground Injection Activity:	No
NAIC Description 1:	
NAIC Description 2:	
NAIC Description 3:	
NAIC Description 4:	
Federal Generator Class:	Not a Generator, Verified
State Generator Class:	
Environmental Controls in Place:	No
Institutional Controls in Place:	No
Groundwater Controls in Place:	No
Significant Non-Compliance:	No
Unaddressed Significant Non-Complier:	No
Addressed Significant Non-Complier:	No
Significant Non-Complier with Compliance Schedule:	No
Short Term Generator:	No
Mixed Waste Generator:	No
Transfer Facility:	No
Importer Activity:	No
Transporter Activity:	No
Recycler Activity:	No
Receives waste from Offsite:	No
Universal Waste:	No

Hazardous Waste Description

Banks Environmental Data, Inc. - 1601 Rio Grande, Ste. 331 - Austin, TX 78701 - 800.531.5255 P - 512.478.1433 F
www.banksenvdata.com

MapID 58: RCRA - 7518 NORTH FREEWAY

Continued from Previous Page

BENZENE
DESCRIPTION
IGNITABLE WASTE

Banks Environmental Data, Inc. - 1601 Rio Grande, Ste. 331 - Austin, TX 78701 - 800.531.5255 P - 512.478.1433 F
www.banksenvdata.com

MapID 61: RCRA - 10303 I 45

BANKS ENVIRONMENTAL DATA A DIVISION OF THE BANKS GROUP

Map ID #61	RCRA - RCRA	Source: EPA
EPA Handler ID: TXR000034876	Handler Sequence Number: 2	Banks ID: TXR000034876

EXXON RAS NO 60125 — Rel. Loc.: 0.06 miles NW

10303 I 45, HOUSTON, TX 77038 — Elevation: 85.1 feet (+85.1)

Status:	Inactive
Owner Name:	EXXON MOBIL
Operator Name:	
Mailing Address Street #:	1200
Mailing Address Street:	TIMBERLOCH PLACE
Mailing Address Street:	
Mailing Address City:	THE WOODLANDS
Mailing Address State:	TX
Mailing Address Zip:	77380
Contact Name:	ALDA S POOL
Contact Address Street #:	
Contact Address Street:	1200 TIMBERLOCH PLACE
Contact Address Street:	
Contact Address City:	THE WOODLANDS
Contact Address State:	TX
Contact Address Zip:	77380
Contact Phone:	281-296-3579
Contact Email Address:	
Government Performance and Results Act (GPRA) Permit:	The facility does not exist on the Operating/Post-Closure Permit Baseline.
Government Performance and Results Act (GPRA) Corrective Action:	No
Permit Workload:	
Closure Workload:	
Post-Closure Workload:	
Subject to Corrective Action:	No
Subject to Corrective Action 3004:	No
Subject to Corrective Action Non-TSDF:	No
Corrective Action Workload:	No
Generator Status:	Not a Generator
Nuclear Mixed Waste Handler:	No
Onsite Burner Exemption:	No
Furnace Exemption:	No
Underground Injection Activity:	No
NAIC Description 1:	
NAIC Description 2:	
NAIC Description 3:	
NAIC Description 4:	
Federal Generator Class:	Not a Generator, Verified
State Generator Class:	
Environmental Controls in Place:	No
Institutional Controls in Place:	No
Groundwater Controls in Place:	No
Significant Non-Compliance:	No
Unaddressed Significant Non-Complier:	No
Addressed Significant Non-Complier:	No
Significant Non-Complier with Compliance Schedule:	No
Short Term Generator:	No
Mixed Waste Generator:	No
Transfer Facility:	No
Importer Activity:	No
Transporter Activity:	No
Recycler Activity:	No
Receives waste from Offsite:	No
Universal Waste:	No

Hazardous Waste Description

MapID 61: RCRA - 10303 I 45

Continued from Previous Page

BENZENE
IGNITABLE WASTE

Banks Environmental Data, Inc. - 1601 Rio Grande, Ste. 331 - Austin, TX 78701 - 800.531.5255 P - 512.478.1433 F
www.banksenvdata.com

MapID 63: RCRA - 8335 NORTH FWY

BANKS ENVIRONMENTAL DATA A DIVISION OF THE BANKS GROUP

Map ID #63	RCRA - RCRA	Source: EPA
EPA Handler ID: TXD981609274	Handler Sequence Number: 2	Banks ID: TXD981609274

FRED HAAS TOYOTA — Rel. Loc.: 0.06 miles NW

8335 NORTH FWY, HOUSTON, TX 77037 — Elevation: 85.59 feet (+85.59)

Status:	Inactive
Owner Name:	FRED HAAS TOYOTA
Operator Name:	FRED HAAS TOYOTA
Mailing Address Street #:	20400
Mailing Address Street:	N INTERSTATE 45
Mailing Address Street:	
Mailing Address City:	HOUSTON
Mailing Address State:	TX
Mailing Address Zip:	77373
Contact Name:	JAY HENDERSON
Contact Address Street #:	20400
Contact Address Street:	N INTERSTATE 45
Contact Address Street:	
Contact Address City:	HOUSTON
Contact Address State:	TX
Contact Address Zip:	77373
Contact Phone:	281-296-5330
Contact Email Address:	
Government Performance and Results Act (GPRA) Permit:	The facility does not exist on the Operating/Post-Closure Permit Baseline.
Government Performance and Results Act (GPRA) Corrective Action:	No
Permit Workload:	
Closure Workload:	
Post-Closure Workload:	
Subject to Corrective Action:	No
Subject to Corrective Action 3004:	No
Subject to Corrective Action Non-TSDF:	No
Corrective Action Workload:	No
Generator Status:	Not a Generator
Nuclear Mixed Waste Handler:	No
Onsite Burner Exemption:	No
Furnace Exemption:	No
Underground Injection Activity:	No
NAIC Description 1:	New Car Dealers
NAIC Description 2:	
NAIC Description 3:	
NAIC Description 4:	
Federal Generator Class:	Not a Generator, Verified
State Generator Class:	
Environmental Controls in Place:	No
Institutional Controls in Place:	No
Groundwater Controls in Place:	No
Significant Non-Compliance:	No
Unaddressed Significant Non-Complier:	No
Addressed Significant Non-Complier:	No
Significant Non-Complier with Compliance Schedule:	No
Short Term Generator:	No
Mixed Waste Generator:	No
Transfer Facility:	No
Importer Activity:	No
Transporter Activity:	No
Recycler Activity:	No
Receives waste from Offsite:	No
Universal Waste:	No

Hazardous Waste Description

Banks Environmental Data, Inc. - 1601 Rio Grande, Ste. 331 - Austin, TX 78701 - 800.531.5255 P - 512.478.1433 F
www.banksenvdata.com

MapID 63: RCRA - 8335 NORTH FWY

Continued from Previous Page

1,4-DICHLOROBENZENE
BENZENE
CADMIUM
IGNITABLE WASTE
LEAD
TETRACHLOROETHYLENE
TRICHLORETHYLENE

Banks Environmental Data, Inc. - 1601 Rio Grande, Ste. 331 - Austin, TX 78701 - 800.531.5255 P - 512.478.1433 F
www.banksenvdata.com

MapID 66: RCRA - 11017 NORTH FREEWAY

BANKS ENVIRONMENTAL DATA A DIVISION OF THE BANKS GROUP

Map ID #66	RCRA - RCRA	Source: EPA
EPA Handler ID: TXR000076372	Handler Sequence Number: 3	Banks ID: TXR000076372

NTB 790 — Rel. Loc.: 0.06 miles S

11017 NORTH FREEWAY, HOUSTON, TX 77037 — Elevation: 86.36 feet (+86.36)

Status:	Inactive
Owner Name:	TIRE KINGDOM
Operator Name:	TIRE KINGDOM
Mailing Address Street #:	823
Mailing Address Street:	DONALD ROSS RD
Mailing Address Street:	
Mailing Address City:	JUNO BEACH
Mailing Address State:	FL
Mailing Address Zip:	33408
Contact Name:	DAVID ZOLNOWSKI
Contact Address Street #:	823
Contact Address Street:	DONALD ROSS RD
Contact Address Street:	
Contact Address City:	JUNO BEACH
Contact Address State:	FL
Contact Address Zip:	33408
Contact Phone:	561-383-3000 2424
Contact Email Address:	
Government Performance and Results Act (GPRA) Permit:	The facility does not exist on the Operating/Post-Closure Permit Baseline.
Government Performance and Results Act (GPRA) Corrective Action:	No
Permit Workload:	
Closure Workload:	
Post-Closure Workload:	
Subject to Corrective Action:	No
Subject to Corrective Action 3004:	No
Subject to Corrective Action Non-TSDF:	No
Corrective Action Workload:	No
Generator Status:	Not a Generator
Nuclear Mixed Waste Handler:	No
Onsite Burner Exemption:	No
Furnace Exemption:	No
Underground Injection Activity:	No
NAIC Description 1:	Automotive Mechanical and Electrical Repair and Maintenance
NAIC Description 2:	
NAIC Description 3:	
NAIC Description 4:	
Federal Generator Class:	Not a Generator, Verified
State Generator Class:	
Environmental Controls in Place:	No
Institutional Controls in Place:	No
Groundwater Controls in Place:	No
Significant Non-Compliance:	No
Unaddressed Significant Non-Complier:	No
Addressed Significant Non-Complier:	No
Significant Non-Complier with Compliance Schedule:	No
Short Term Generator:	No
Mixed Waste Generator:	No
Transfer Facility:	No
Importer Activity:	No
Transporter Activity:	No
Recycler Activity:	No
Receives waste from Offsite:	No
Universal Waste:	No

Hazardous Waste Description

Banks Environmental Data, Inc. - 1601 Rio Grande, Ste. 331 - Austin, TX 78701 - 800.531.5255 P - 512.478.1433 F
www.banksenvdata.com

MapID 66: RCRA - 11017 NORTH FREEWAY

Continued from Previous Page

IGNITABLE WASTE
LEAD
TETRACHLOROETHYLENE
TRICHLORETHYLENE

Banks Environmental Data, Inc. - 1601 Rio Grande, Ste. 331 - Austin, TX 78701 - 800.531.5255 P - 512.478.1433 F
www.banksenvdata.com

MapID 70: RCRA - 225 WYNNE

BANKS ENVIRONMENTAL DATA A DIVISION OF THE BANKS GROUP

Map ID #70	RCRA - RCRA	Source: EPA
EPA Handler ID: TXR000015305	Handler Sequence Number: 3	Banks ID: TXR000015305

DURADRIVE INDUSTRIES LLC — Rel. Loc.: 0.07 miles SE

225 WYNNE, HOUSTON, TX 77009 — Elevation: 54.24 feet (+54.24)

Status:	Inactive
Owner Name:	DURADRIVE INDUSTRIES LLC
Operator Name:	DURADRIVE INDUSTRIES LLC
Mailing Address Street #:	225
Mailing Address Street:	WYNNE
Mailing Address Street:	
Mailing Address City:	HOUSTON
Mailing Address State:	TX
Mailing Address Zip:	77009
Contact Name:	DONNY L WEBSTER
Contact Address Street #:	225
Contact Address Street:	WYNNE
Contact Address Street:	
Contact Address City:	HOUSTON
Contact Address State:	TX
Contact Address Zip:	77009
Contact Phone:	713-692-2093
Contact Email Address:	
Government Performance and Results Act (GPRA) Permit:	The facility does not exist on the Operating/Post-Closure Permit Baseline.
Government Performance and Results Act (GPRA) Corrective Action:	No
Permit Workload:	
Closure Workload:	
Post-Closure Workload:	
Subject to Corrective Action:	No
Subject to Corrective Action 3004:	No
Subject to Corrective Action Non-TSDF:	No
Corrective Action Workload:	No
Generator Status:	Not a Generator
Nuclear Mixed Waste Handler:	No
Onsite Burner Exemption:	No
Furnace Exemption:	No
Underground Injection Activity:	No
NAIC Description 1:	All Other Automotive Repair and Maintenance
NAIC Description 2:	
NAIC Description 3:	
NAIC Description 4:	
Federal Generator Class:	Not a Generator, Verified
State Generator Class:	
Environmental Controls in Place:	No
Institutional Controls in Place:	No
Groundwater Controls in Place:	No
Significant Non-Compliance:	No
Unaddressed Significant Non-Complier:	No
Addressed Significant Non-Complier:	No
Significant Non-Complier with Compliance Schedule:	No
Short Term Generator:	No
Mixed Waste Generator:	No
Transfer Facility:	No
Importer Activity:	No
Transporter Activity:	No
Recycler Activity:	No
Receives waste from Offsite:	No
Universal Waste:	No

Hazardous Waste Description

Banks Environmental Data, Inc. - 1601 Rio Grande, Ste. 331 - Austin, TX 78701 - 800.531.5255 P - 512.478.1433 F
www.banksenvdata.com

MapID 70: RCRA - 225 WYNNE

Continued from Previous Page

1,4-DICHLOROBENZENE
BENZENE
CADMIUM
IGNITABLE WASTE
LEAD
METHYL ETHYL KETONE
TETRACHLOROETHYLENE
TRICHLORETHYLENE

Banks Environmental Data, Inc. - 1601 Rio Grande, Ste. 331 - Austin, TX 78701 - 800.531.5255 P - 512.478.1433 F
www.banksenvdata.com

MapID 71: RCRA - 536 E TIDWELL

BANKS ENVIRONMENTAL DATA A DIVISION OF THE BANKS GROUP

Map ID #71	RCRA - RCRA	Source: EPA
EPA Handler ID: TXD981611304	Handler Sequence Number: 3	Banks ID: TXD981611304

BLACK & DECKER US INC — Rel. Loc.: 0.07 miles N

536 E TIDWELL, HOUSTON, TX 77022 — Elevation: 66.33 feet (+66.33)

Status:	Inactive
Owner Name:	BLACK & DECKER US INC
Operator Name:	
Mailing Address Street #:	536
Mailing Address Street:	E TIDWELL
Mailing Address Street:	
Mailing Address City:	HOUSTON
Mailing Address State:	TX
Mailing Address Zip:	77022
Contact Name:	BRYAN WHITLOCK
Contact Address Street #:	536
Contact Address Street:	E TIDWELL
Contact Address Street:	
Contact Address City:	HOUSTON
Contact Address State:	TX
Contact Address Zip:	77022
Contact Phone:	713-692-7111
Contact Email Address:	
Government Performance and Results Act (GPRA) Permit:	The facility does not exist on the Operating/Post-Closure Permit Baseline.
Government Performance and Results Act (GPRA) Corrective Action:	No
Permit Workload:	
Closure Workload:	
Post-Closure Workload:	
Subject to Corrective Action:	No
Subject to Corrective Action 3004:	No
Subject to Corrective Action Non-TSDF:	No
Corrective Action Workload:	No
Generator Status:	Not a Generator
Nuclear Mixed Waste Handler:	No
Onsite Burner Exemption:	No
Furnace Exemption:	No
Underground Injection Activity:	No
NAIC Description 1:	
NAIC Description 2:	
NAIC Description 3:	
NAIC Description 4:	
Federal Generator Class:	Not a Generator, Verified
State Generator Class:	
Environmental Controls in Place:	No
Institutional Controls in Place:	No
Groundwater Controls in Place:	No
Significant Non-Compliance:	No
Unaddressed Significant Non-Complier:	No
Addressed Significant Non-Complier:	No
Significant Non-Complier with Compliance Schedule:	No
Short Term Generator:	No
Mixed Waste Generator:	No
Transfer Facility:	No
Importer Activity:	No
Transporter Activity:	No
Recycler Activity:	No
Receives waste from Offsite:	No
Universal Waste:	No

Hazardous Waste Description

MapID 71: RCRA - 536 E TIDWELL

Continued from Previous Page

DESCRIPTION
IGNITABLE WASTE

Banks Environmental Data, Inc. - 1601 Rio Grande, Ste. 331 - Austin, TX 78701 - 800.531.5255 P - 512.478.1433 F
www.banksenvdata.com

MapID 79: RCRA - 11000 N FREEWAY

BANKS ENVIRONMENTAL DATA A DIVISION OF THE BANKS GROUP

Map ID #79	RCRA - RCRA	Source: EPA
EPA Handler ID: TXD008949570	Handler Sequence Number: 4	Banks ID: TXD008949570

GOODSON HONDA — Rel. Loc.: 0.08 miles S

11000 N FREEWAY, HOUSTON, TX 77037 — Elevation: 86.82 feet (+86.82)

Status:	Inactive
Owner Name:	GOODSON HONDA
Operator Name:	GOODSON HONDA
Mailing Address Street #:	11000
Mailing Address Street:	N FREEWAY
Mailing Address Street:	
Mailing Address City:	HOUSTON
Mailing Address State:	TX
Mailing Address Zip:	77037
Contact Name:	TOM WELLS
Contact Address Street #:	11000
Contact Address Street:	N FREEWAY
Contact Address Street:	
Contact Address City:	HOUSTON
Contact Address State:	TX
Contact Address Zip:	77037
Contact Phone:	713-448-6331
Contact Email Address:	
Government Performance and Results Act (GPRA) Permit:	The facility does not exist on the Operating/Post-Closure Permit Baseline.
Government Performance and Results Act (GPRA) Corrective Action:	No
Permit Workload:	
Closure Workload:	
Post-Closure Workload:	
Subject to Corrective Action:	No
Subject to Corrective Action 3004:	No
Subject to Corrective Action Non-TSDF:	No
Corrective Action Workload:	No
Generator Status:	Not a Generator
Nuclear Mixed Waste Handler:	No
Onsite Burner Exemption:	No
Furnace Exemption:	No
Underground Injection Activity:	No
NAIC Description 1:	New Car Dealers
NAIC Description 2:	
NAIC Description 3:	
NAIC Description 4:	
Federal Generator Class:	Not a Generator, Verified
State Generator Class:	
Environmental Controls in Place:	No
Institutional Controls in Place:	No
Groundwater Controls in Place:	No
Significant Non-Compliance:	No
Unaddressed Significant Non-Complier:	No
Addressed Significant Non-Complier:	No
Significant Non-Complier with Compliance Schedule:	No
Short Term Generator:	No
Mixed Waste Generator:	No
Transfer Facility:	No
Importer Activity:	No
Transporter Activity:	No
Recycler Activity:	No
Receives waste from Offsite:	No
Universal Waste:	No

Hazardous Waste Description

Banks Environmental Data, Inc. - 1601 Rio Grande, Ste. 331 - Austin, TX 78701 - 800.531.5255 P - 512.478.1433 F
www.banksenvdata.com

MapID 79: RCRA - 11000 N FREEWAY

Continued from Previous Page

1,2-DICHLOROETHANE
1,4-DICHLOROBENZENE
BENZENE
CADMIUM
CHROMIUM
IGNITABLE WASTE
LEAD
TETRACHLOROETHYLENE
THE FOLLOWING SPENT NONHALOGENATED SOLVENTS: TOLUENE, METHYL ETHYL KETONE, CARBON DISULFIDE, ISOBUTANOL, PYRIDINE, BENZENE, 2-ETHOXYETHANOL, AND 2-NITROPROPANE; ALL SPENT SOLVENT MIXTURES/BLENDS CONTAINING, BEFORE USE, A TOTAL OF TEN PERCENT OR MORE (BY VOLUME) OF ONE OR MORE OF THE ABOVE NONHALOGENATED SOLVENTS OR THOSE SOLVENTS LISTED IN F001, F002, OR F004; AND STILL BOTTOMS FROM THE RECOVERY OF THESE SPENT SOLVENTS AND SPENT SOLVENT MIXTURES.
THE FOLLOWING SPENT NONHALOGENATED SOLVENTS: XYLENE, ACETONE, ETHYL ACETATE, ETHYL BENZENE, ETHYL ETHER, METHYL ISOBUTYL KETONE, N-BUTYL ALCOHOL, CYCLOHEXANONE, AND METHANOL; ALL SPENT SOLVENT MIXTURES/BLENDS CONTAINING, BEFORE USE, ONLY THE ABOVE SPENT NONHALOGENATED SOLVENTS; AND ALL SPENT SOLVENT MIXTURES/BLENDS CONTAINING, BEFORE USE, ONE OR MORE OF THE ABOVE NONHALOGENATED SOLVENTS, AND A TOTAL OF TEN PERCENT OR MORE (BY VOLUME) OF ONE OR MORE OF THOSE SOLVENTS LISTED IN F001, F002, F004, AND F005; AND STILL BOTTOMS FROM THE RECOVERY OF THESE SPENT SOLVENTS AND SPENT SOLVENT MIXTURES.
TRICHLORETHYLENE

Banks Environmental Data, Inc. - 1601 Rio Grande, Ste. 331 - Austin, TX 78701 - 800.531.5255 P - 512.478.1433 F
www.banksenvdata.com

MapID 80: RCRA - 12016 AIRLINE DRIVE

BANKS ENVIRONMENTAL DATA A DIVISION OF THE BANKS GROUP

Map ID #80	RCRA - RCRA	Source: EPA
EPA Handler ID: TXD982285777	Handler Sequence Number: 2	Banks ID: TXD982285777

TUNEUP MASTERS INC — Rel. Loc.: 0.11 miles SE

12016 AIRLINE DRIVE, HOUSTON, TX 77037 — Elevation: 86.77 feet (+86.77)

Status:	Inactive
Owner Name:	TUNEUP MASTERS INC
Operator Name:	
Mailing Address Street #:	2001
Mailing Address Street:	CORPORATE CENTER DRIVE
Mailing Address Street:	
Mailing Address City:	NEWBURY PARK
Mailing Address State:	CA
Mailing Address Zip:	91320
Contact Name:	GEORGE MAYER
Contact Address Street #:	2001
Contact Address Street:	CORPORATE CENTER DRIVE
Contact Address Street:	
Contact Address City:	NEWBURY PARK
Contact Address State:	CA
Contact Address Zip:	91320
Contact Phone:	805-375-1100
Contact Email Address:	
Government Performance and Results Act (GPRA) Permit:	The facility does not exist on the Operating/Post-Closure Permit Baseline.
Government Performance and Results Act (GPRA) Corrective Action:	No
Permit Workload:	
Closure Workload:	
Post-Closure Workload:	
Subject to Corrective Action:	No
Subject to Corrective Action 3004:	No
Subject to Corrective Action Non-TSDF:	No
Corrective Action Workload:	No
Generator Status:	Not a Generator
Nuclear Mixed Waste Handler:	No
Onsite Burner Exemption:	No
Furnace Exemption:	No
Underground Injection Activity:	No
NAIC Description 1:	
NAIC Description 2:	
NAIC Description 3:	
NAIC Description 4:	
Federal Generator Class:	Not a Generator, Verified
State Generator Class:	
Environmental Controls in Place:	No
Institutional Controls in Place:	No
Groundwater Controls in Place:	No
Significant Non-Compliance:	No
Unaddressed Significant Non-Complier:	No
Addressed Significant Non-Complier:	No
Significant Non-Complier with Compliance Schedule:	No
Short Term Generator:	No
Mixed Waste Generator:	No
Transfer Facility:	No
Importer Activity:	No
Transporter Activity:	No
Recycler Activity:	No
Receives waste from Offsite:	No
Universal Waste:	No

Hazardous Waste Description

MapID 80: RCRA - 12016 AIRLINE DRIVE

Continued from Previous Page

IGNITABLE WASTE
THE FOLLOWING SPENT HALOGENATED SOLVENTS: TETRACHLOROETHYLENE, METHYLENE CHLORIDE, TRICHLOROETHYLENE, 1,1,1-TRICHLOROETHANE, CHLOROBENZENE, 1,1,2-TRICHLORO-1,2,2-TRIFLUOROETHANE, ORTHO-DICHLOROBENZENE, TRICHLOROFLUOROMETHANE, AND 1,1,2, TRICHLOROETHANE; ALL SPENT SOLVENT MIXTURES/BLENDS CONTAINING, BEFORE USE, A TOTAL OF TEN PERCENT OR MORE (BY VOLUME) OF ONE OR MORE OF THE ABOVE HALOGENATED SOLVENTS OR THOSE SOLVENTS LISTED IN F001, F004, AND F005; AND STILL BOTTOMS FROM THE RECOVERY OF THESE SPENT SOLVENTS AND SPENT SOLVENT MIXTURES.

MapID 80: RCRA - 11316 NORTH FWY

BANKS ENVIRONMENTAL DATA A DIVISION OF THE BANKS GROUP

Map ID #80	RCRA - RCRA	Source: EPA
EPA Handler ID: TXD000812594	Handler Sequence Number: 1	Banks ID: TXD000812594

THE SHERWIN-WILLIAMS COMPANY — Rel. Loc.: 0.08 miles SE

11316 NORTH FWY, HOUSTON, TX 77037 — Elevation: 88.39 feet (+88.39)

Status:	Inactive
Owner Name:	THE SHERWIN-WILLIAMS COMPANY
Operator Name:	THE SHERWIN-WILLIAMS COMPANY
Mailing Address Street #:	11316
Mailing Address Street:	NORTH FREEWAY
Mailing Address Street:	
Mailing Address City:	HOUSTON
Mailing Address State:	TX
Mailing Address Zip:	77037
Contact Name:	ENVIRONMENTAL MANAGER
Contact Address Street #:	11316
Contact Address Street:	NORTH FREEWAY
Contact Address Street:	
Contact Address City:	HOUSTON
Contact Address State:	TX
Contact Address Zip:	77037
Contact Phone:	713-445-0459
Contact Email Address:	
Government Performance and Results Act (GPRA) Permit:	The facility does not exist on the Operating/Post-Closure Permit Baseline.
Government Performance and Results Act (GPRA) Corrective Action:	No
Permit Workload:	
Closure Workload:	
Post-Closure Workload:	
Subject to Corrective Action:	No
Subject to Corrective Action 3004:	No
Subject to Corrective Action Non-TSDF:	No
Corrective Action Workload:	No
Generator Status:	Not a Generator
Nuclear Mixed Waste Handler:	No
Onsite Burner Exemption:	No
Furnace Exemption:	No
Underground Injection Activity:	No
NAIC Description 1:	
NAIC Description 2:	
NAIC Description 3:	
NAIC Description 4:	
Federal Generator Class:	Not a Generator, Verified
State Generator Class:	
Environmental Controls in Place:	No
Institutional Controls in Place:	No
Groundwater Controls in Place:	No
Significant Non-Compliance:	No
Unaddressed Significant Non-Complier:	No
Addressed Significant Non-Complier:	No
Significant Non-Complier with Compliance Schedule:	No
Short Term Generator:	No
Mixed Waste Generator:	No
Transfer Facility:	No
Importer Activity:	No
Transporter Activity:	No
Recycler Activity:	No
Receives waste from Offsite:	No
Universal Waste:	No

Hazardous Waste Description

Banks Environmental Data, Inc. - 1601 Rio Grande, Ste. 331 - Austin, TX 78701 - 800.531.5255 P - 512.478.1433 F
www.banksenvdata.com

MapID 80: RCRA - 11316 NORTH FWY

Continued from Previous Page

1-BUTANOL (I) (OR) N-BUTYL ALCOHOL (I)
2-BUTANONE (I,T) (OR) METHYL ETHYL KETONE (MEK) (I,T)
2-PROPANONE (I) (OR) ACETONE (I)
4-METHYL-2-PENTANONE (I) (OR) METHYL ISOBUTYL KETONE (I) (OR) PENTANOL, 4-METHYL-
ACETIC ACID, ETHYL ESTER (I) (OR) ETHYL ACETATE (I)
BENZENE, DIMETHYL- (I,T) (OR) XYLENE (I)
BENZENE, METHYL- (OR) TOLUENE
CORROSIVE WASTE
DESCRIPTION
IGNITABLE WASTE
L-PHENYLALANINE, 4-[BIS(2-CHLOROETHYL)AMINO]- (OR) MELPHALAN
METHANOL (I) (OR) METHYL ALCOHOL (I)
REACTIVE WASTE
THE FOLLOWING SPENT HALOGENATED SOLVENTS: TETRACHLOROETHYLENE, METHYLENE CHLORIDE, TRICHLOROETHYLENE, 1,1,1-TRICHLOROETHANE, CHLOROBENZENE, 1,1,2-TRICHLORO-1,2,2-TRIFLUOROETHANE, ORTHO-DICHLOROBENZENE, TRICHLOROFLUOROMETHANE, AND 1,1,2, TRICHLOROETHANE; ALL SPENT SOLVENT MIXTURES/BLENDS CONTAINING, BEFORE USE, A TOTAL OF TEN PERCENT OR MORE (BY VOLUME) OF ONE OR MORE OF THE ABOVE HALOGENATED SOLVENTS OR THOSE SOLVENTS LISTED IN F001, F004, AND F005; AND STILL BOTTOMS FROM THE RECOVERY OF THESE SPENT SOLVENTS AND SPENT SOLVENT MIXTURES.
THE FOLLOWING SPENT NONHALOGENATED SOLVENTS: TOLUENE, METHYL ETHYL KETONE, CARBON DISULFIDE, ISOBUTANOL, PYRIDINE, BENZENE, 2-ETHOXYETHANOL, AND 2-NITROPROPANE; ALL SPENT SOLVENT MIXTURES/BLENDS CONTAINING, BEFORE USE, A TOTAL OF TEN PERCENT OR MORE (BY VOLUME) OF ONE OR MORE OF THE ABOVE NONHALOGENATED SOLVENTS OR THOSE SOLVENTS LISTED IN F001, F002, OR F004; AND STILL BOTTOMS FROM THE RECOVERY OF THESE SPENT SOLVENTS AND SPENT SOLVENT MIXTURES.
THE FOLLOWING SPENT NONHALOGENATED SOLVENTS: XYLENE, ACETONE, ETHYL ACETATE, ETHYL BENZENE, ETHYL ETHER, METHYL ISOBUTYL KETONE, N-BUTYL ALCOHOL, CYCLOHEXANONE, AND METHANOL; ALL SPENT SOLVENT MIXTURES/BLENDS CONTAINING, BEFORE USE, ONLY THE ABOVE SPENT NONHALOGENATED SOLVENTS; AND ALL SPENT SOLVENT MIXTURES/BLENDS CONTAINING, BEFORE USE, ONE OR MORE OF THE ABOVE NONHALOGENATED SOLVENTS, AND A TOTAL OF TEN PERCENT OR MORE (BY VOLUME) OF ONE OR MORE OF THOSE SOLVENTS LISTED IN F001, F002, F004, AND F005; AND STILL BOTTOMS FROM THE RECOVERY OF THESE SPENT SOLVENTS AND SPENT SOLVENT MIXTURES.

MapID 80: RCRA - 11318 NORTH FREEWAY

BANKS ENVIRONMENTAL DATA A DIVISION OF THE BANKS GROUP

Map ID #80	RCRA - RCRA	Source: EPA
EPA Handler ID: TXD988085114	Handler Sequence Number: 2	Banks ID: TXD988085114

BILL BLANKENSHIP — Rel. Loc.: 0.07 miles SE

11318 NORTH FREEWAY, HOUSTON, TX 77037 — Elevation: 88.38 feet (+88.38)

Status:	Inactive
Owner Name:	
Operator Name:	
Mailing Address Street #:	11318
Mailing Address Street:	NORTH FREEWAY
Mailing Address Street:	
Mailing Address City:	HOUSTON
Mailing Address State:	TX
Mailing Address Zip:	77037
Contact Name:	DON FERGUSON
Contact Address Street #:	11318
Contact Address Street:	NORTH FREEWAY
Contact Address Street:	
Contact Address City:	HOUSTON
Contact Address State:	TX
Contact Address Zip:	77037
Contact Phone:	
Contact Email Address:	
Government Performance and Results Act (GPRA) Permit:	The facility does not exist on the Operating/Post-Closure Permit Baseline.
Government Performance and Results Act (GPRA) Corrective Action:	No
Permit Workload:	
Closure Workload:	
Post-Closure Workload:	
Subject to Corrective Action:	No
Subject to Corrective Action 3004:	No
Subject to Corrective Action Non-TSDF:	No
Corrective Action Workload:	No
Generator Status:	Not a Generator
Nuclear Mixed Waste Handler:	No
Onsite Burner Exemption:	No
Furnace Exemption:	No
Underground Injection Activity:	No
NAIC Description 1:	
NAIC Description 2:	
NAIC Description 3:	
NAIC Description 4:	
Federal Generator Class:	Not a Generator, Verified
State Generator Class:	
Environmental Controls in Place:	No
Institutional Controls in Place:	No
Groundwater Controls in Place:	No
Significant Non-Compliance:	No
Unaddressed Significant Non-Complier:	No
Addressed Significant Non-Complier:	No
Significant Non-Complier with Compliance Schedule:	No
Short Term Generator:	No
Mixed Waste Generator:	No
Transfer Facility:	No
Importer Activity:	No
Transporter Activity:	No
Recycler Activity:	No
Receives waste from Offsite:	No
Universal Waste:	No

Evaluation Description	Responsible Agency	Evaluation Date	Violation Found

MapID 80: RCRA - 11318 NORTH FREEWAY

Continued from Previous Page

COMPLIANCE EVALUATION INSPECTION ON-SITE		EPA Personnel	4/3/1997	No
FOCUSED COMPLIANCE INSPECTION		EPA Personnel	5/9/1997	No

Violation Description	Violation Determined By	Violation Date	Actual Resolution Date	Scheduled Resolution Date

Hazardous Waste Description
IGNITABLE WASTE
LEAD

Banks Environmental Data, Inc. - 1601 Rio Grande, Ste. 331 - Austin, TX 78701 - 800.531.5255 P - 512.478.1433 F
www.banksenvdata.com

MapID 82: RCRA - 11402 NORTH FREEWAY

BANKS ENVIRONMENTAL DATA A DIVISION OF THE BANKS GROUP

Map ID #82	RCRA - RCRA	Source: EPA
EPA Handler ID: TXD988028205	Handler Sequence Number: 3	Banks ID: TXD988028205

EXXON MOBIL CORPORATION — Rel. Loc.: 0.08 miles NE

11402 NORTH FREEWAY, HOUSTON, TX 77060 — Elevation: 88.17 feet (+88.17)

Status:	Inactive
Owner Name:	EXXON MOBIL CORPORATION
Operator Name:	EXXON MOBIL CORPORATION
Mailing Address Street #:	
Mailing Address Street:	PO BOX 4415
Mailing Address Street:	
Mailing Address City:	HOUSTON
Mailing Address State:	TX
Mailing Address Zip:	77210
Contact Name:	ALDA S POOL
Contact Address Street #:	
Contact Address Street:	PO BOX 4415
Contact Address Street:	
Contact Address City:	HOUSTON
Contact Address State:	TX
Contact Address Zip:	77210
Contact Phone:	713-656-7709
Contact Email Address:	
Government Performance and Results Act (GPRA) Permit:	The facility does not exist on the Operating/Post-Closure Permit Baseline.
Government Performance and Results Act (GPRA) Corrective Action:	No
Permit Workload:	
Closure Workload:	
Post-Closure Workload:	
Subject to Corrective Action:	No
Subject to Corrective Action 3004:	No
Subject to Corrective Action Non-TSDF:	No
Corrective Action Workload:	No
Generator Status:	Not a Generator
Nuclear Mixed Waste Handler:	No
Onsite Burner Exemption:	No
Furnace Exemption:	No
Underground Injection Activity:	No
NAIC Description 1:	
NAIC Description 2:	
NAIC Description 3:	
NAIC Description 4:	
Federal Generator Class:	Not a Generator, Verified
State Generator Class:	
Environmental Controls in Place:	No
Institutional Controls in Place:	No
Groundwater Controls in Place:	No
Significant Non-Compliance:	No
Unaddressed Significant Non-Complier:	No
Addressed Significant Non-Complier:	No
Significant Non-Complier with Compliance Schedule:	No
Short Term Generator:	No
Mixed Waste Generator:	No
Transfer Facility:	No
Importer Activity:	No
Transporter Activity:	No
Recycler Activity:	No
Receives waste from Offsite:	No
Universal Waste:	No

Hazardous Waste Description

MapID 82: RCRA - 11402 NORTH FREEWAY

Continued from Previous Page

BENZENE
IGNITABLE WASTE

Banks Environmental Data, Inc. - 1601 Rio Grande, Ste. 331 - Austin, TX 78701 - 800.531.5255 P - 512.478.1433 F
www.banksenvdata.com

MapID 84: RCRA - 8515 N FRWY

BANKS ENVIRONMENTAL DATA A DIVISION OF THE BANKS GROUP

Map ID #84	RCRA - RCRA	Source: EPA
EPA Handler ID: TXD067260216	Handler Sequence Number: 1	Banks ID: TXD067260216

NORTH FREEWAY DATSUN — Rel. Loc.: 0.08 miles N

8515 N FRWY, HOUSTON, TX 77037 — Elevation: 84.27 feet (+84.27)

Status:	Inactive
Owner Name:	TROY YOKEN
Operator Name:	
Mailing Address Street #:	8515
Mailing Address Street:	N FRWY
Mailing Address Street:	
Mailing Address City:	HOUSTON
Mailing Address State:	TX
Mailing Address Zip:	77037
Contact Name:	HENRY PAECAECO
Contact Address Street #:	
Contact Address Street:	8515 N FRWY
Contact Address Street:	
Contact Address City:	HOUSTON
Contact Address State:	TX
Contact Address Zip:	77037
Contact Phone:	713-445-1301
Contact Email Address:	
Government Performance and Results Act (GPRA) Permit:	The facility does not exist on the Operating/Post-Closure Permit Baseline.
Government Performance and Results Act (GPRA) Corrective Action:	No
Permit Workload:	
Closure Workload:	
Post-Closure Workload:	
Subject to Corrective Action:	No
Subject to Corrective Action 3004:	No
Subject to Corrective Action Non-TSDF:	No
Corrective Action Workload:	No
Generator Status:	Not a Generator
Nuclear Mixed Waste Handler:	No
Onsite Burner Exemption:	No
Furnace Exemption:	No
Underground Injection Activity:	No
NAIC Description 1:	
NAIC Description 2:	
NAIC Description 3:	
NAIC Description 4:	
Federal Generator Class:	Not a Generator, Verified
State Generator Class:	
Environmental Controls in Place:	No
Institutional Controls in Place:	No
Groundwater Controls in Place:	No
Significant Non-Compliance:	No
Unaddressed Significant Non-Complier:	No
Addressed Significant Non-Complier:	No
Significant Non-Complier with Compliance Schedule:	No
Short Term Generator:	No
Mixed Waste Generator:	No
Transfer Facility:	No
Importer Activity:	No
Transporter Activity:	No
Recycler Activity:	No
Receives waste from Offsite:	No
Universal Waste:	No

Hazardous Waste Description

MapID 84: RCRA - 8515 N FRWY

Continued from Previous Page

IGNITABLE WASTE
THE FOLLOWING SPENT NONHALOGENATED SOLVENTS: TOLUENE, METHYL ETHYL KETONE, CARBON DISULFIDE, ISOBUTANOL, PYRIDINE, BENZENE, 2-ETHOXYETHANOL, AND 2-NITROPROPANE; ALL SPENT SOLVENT MIXTURES/BLENDS CONTAINING, BEFORE USE, A TOTAL OF TEN PERCENT OR MORE (BY VOLUME) OF ONE OR MORE OF THE ABOVE NONHALOGENATED SOLVENTS OR THOSE SOLVENTS LISTED IN F001, F002, OR F004; AND STILL BOTTOMS FROM THE RECOVERY OF THESE SPENT SOLVENTS AND SPENT SOLVENT MIXTURES.
THE FOLLOWING SPENT NONHALOGENATED SOLVENTS: XYLENE, ACETONE, ETHYL ACETATE, ETHYL BENZENE, ETHYL ETHER, METHYL ISOBUTYL KETONE, N-BUTYL ALCOHOL, CYCLOHEXANONE, AND METHANOL; ALL SPENT SOLVENT MIXTURES/BLENDS CONTAINING, BEFORE USE, ONLY THE ABOVE SPENT NONHALOGENATED SOLVENTS; AND ALL SPENT SOLVENT MIXTURES/BLENDS CONTAINING, BEFORE USE, ONE OR MORE OF THE ABOVE NONHALOGENATED SOLVENTS, AND A TOTAL OF TEN PERCENT OR MORE (BY VOLUME) OF ONE OR MORE OF THOSE SOLVENTS LISTED IN F001, F002, F004, AND F005; AND STILL BOTTOMS FROM THE RECOVERY OF THESE SPENT SOLVENTS AND SPENT SOLVENT MIXTURES.

Banks Environmental Data, Inc. - 1601 Rio Grande, Ste. 331 - Austin, TX 78701 - 800.531.5255 P - 512.478.1433 F
www.banksenvdata.com

MapID 85: RCRA - 4704 NORTH FREEWAY

BANKS ENVIRONMENTAL DATA A DIVISION OF THE BANKS GROUP

Map ID #85	RCRA - RCRA	Source: EPA
EPA Handler ID: TXD000729442	Handler Sequence Number: 2	Banks ID: TXD000729442

TESORO GAS MARKETING — Rel. Loc.: 0.08 miles N

4704 NORTH FREEWAY, HOUSTON, TX 77022 — Elevation: 64.14 feet (+64.14)

Status:	Inactive
Owner Name:	TESORO GAS MARKETING
Operator Name:	TESORO GAS MARKETING
Mailing Address Street #:	4704
Mailing Address Street:	NORTH FREEWAY
Mailing Address Street:	
Mailing Address City:	HOUSTON
Mailing Address State:	TX
Mailing Address Zip:	77022
Contact Name:	ENVIRONMENTAL MANAGER
Contact Address Street #:	4704
Contact Address Street:	NORTH FREEWAY
Contact Address Street:	
Contact Address City:	HOUSTON
Contact Address State:	TX
Contact Address Zip:	77022
Contact Phone:	
Contact Email Address:	
Government Performance and Results Act (GPRA) Permit:	The facility does not exist on the Operating/Post-Closure Permit Baseline.
Government Performance and Results Act (GPRA) Corrective Action:	No
Permit Workload:	
Closure Workload:	
Post-Closure Workload:	
Subject to Corrective Action:	No
Subject to Corrective Action 3004:	No
Subject to Corrective Action Non-TSDF:	No
Corrective Action Workload:	No
Generator Status:	Not a Generator
Nuclear Mixed Waste Handler:	No
Onsite Burner Exemption:	No
Furnace Exemption:	No
Underground Injection Activity:	No
NAIC Description 1:	
NAIC Description 2:	
NAIC Description 3:	
NAIC Description 4:	
Federal Generator Class:	Not a Generator, Verified
State Generator Class:	
Environmental Controls in Place:	No
Institutional Controls in Place:	No
Groundwater Controls in Place:	No
Significant Non-Compliance:	No
Unaddressed Significant Non-Complier:	No
Addressed Significant Non-Complier:	No
Significant Non-Complier with Compliance Schedule:	No
Short Term Generator:	No
Mixed Waste Generator:	No
Transfer Facility:	No
Importer Activity:	No
Transporter Activity:	No
Recycler Activity:	No
Receives waste from Offsite:	No
Universal Waste:	No

Hazardous Waste Description

Banks Environmental Data, Inc. - 1601 Rio Grande, Ste. 331 - Austin, TX 78701 - 800.531.5255 P - 512.478.1433 F
www.banksenvdata.com

MapID 85: RCRA - 4704 NORTH FREEWAY

Continued from Previous Page

DESCRIPTION
IGNITABLE WASTE

Banks Environmental Data, Inc. - 1601 Rio Grande, Ste. 331 - Austin, TX 78701 - 800.531.5255 P - 512.478.1433 F
www.banksenvdata.com

MapID 85: RCRA - 4702 AIRLINE

BANKS ENVIRONMENTAL DATA A DIVISION OF THE BANKS GROUP

Map ID #85	RCRA - RCRA	Source: EPA
EPA Handler ID: TXD988071965	Handler Sequence Number: 3	Banks ID: TXD988071965

STEVE LUCKEY QUALITY AUTO PAINTING — Rel. Loc.: 0.09 miles NE

4702 AIRLINE, HOUSTON, TX 77022 — Elevation: 64.27 feet (+64.27)

Status:	Inactive
Owner Name:	STEVE LUCKEY QUALITY AUTO PAINTING
Operator Name:	STEVE LUCKEY QUALITY AUTO PAINTING
Mailing Address Street #:	11237
Mailing Address Street:	N STEMMONS FWY
Mailing Address Street:	
Mailing Address City:	DALLAS
Mailing Address State:	TX
Mailing Address Zip:	75229
Contact Name:	STEVE LUCKEY
Contact Address Street #:	11237
Contact Address Street:	N STEMMONS FWY
Contact Address Street:	
Contact Address City:	DALLAS
Contact Address State:	TX
Contact Address Zip:	75229
Contact Phone:	214-243-8464
Contact Email Address:	
Government Performance and Results Act (GPRA) Permit:	The facility does not exist on the Operating/Post-Closure Permit Baseline.
Government Performance and Results Act (GPRA) Corrective Action:	No
Permit Workload:	
Closure Workload:	
Post-Closure Workload:	
Subject to Corrective Action:	No
Subject to Corrective Action 3004:	No
Subject to Corrective Action Non-TSDF:	No
Corrective Action Workload:	No
Generator Status:	Not a Generator
Nuclear Mixed Waste Handler:	No
Onsite Burner Exemption:	No
Furnace Exemption:	No
Underground Injection Activity:	No
NAIC Description 1:	Automotive Body, Paint, and Interior Repair and Maintenance
NAIC Description 2:	
NAIC Description 3:	
NAIC Description 4:	
Federal Generator Class:	Not a Generator, Verified
State Generator Class:	
Environmental Controls in Place:	No
Institutional Controls in Place:	No
Groundwater Controls in Place:	No
Significant Non-Compliance:	No
Unaddressed Significant Non-Complier:	No
Addressed Significant Non-Complier:	No
Significant Non-Complier with Compliance Schedule:	No
Short Term Generator:	No
Mixed Waste Generator:	No
Transfer Facility:	No
Importer Activity:	No
Transporter Activity:	No
Recycler Activity:	No
Receives waste from Offsite:	No
Universal Waste:	No

Hazardous Waste Description

Banks Environmental Data, Inc. - 1601 Rio Grande, Ste. 331 - Austin, TX 78701 - 800.531.5255 P - 512.478.1433 F
www.banksenvdata.com

MapID 85: RCRA - 4702 AIRLINE

Continued from Previous Page

CADMIUM
CHROMIUM
IGNITABLE WASTE
LEAD
THE FOLLOWING SPENT NONHALOGENATED SOLVENTS: TOLUENE, METHYL ETHYL KETONE, CARBON DISULFIDE, ISOBUTANOL, PYRIDINE, BENZENE, 2-ETHOXYETHANOL, AND 2-NITROPROPANE; ALL SPENT SOLVENT MIXTURES/BLENDS CONTAINING, BEFORE USE, A TOTAL OF TEN PERCENT OR MORE (BY VOLUME) OF ONE OR MORE OF THE ABOVE NONHALOGENATED SOLVENTS OR THOSE SOLVENTS LISTED IN F001, F002, OR F004; AND STILL BOTTOMS FROM THE RECOVERY OF THESE SPENT SOLVENTS AND SPENT SOLVENT MIXTURES.
THE FOLLOWING SPENT NONHALOGENATED SOLVENTS: XYLENE, ACETONE, ETHYL ACETATE, ETHYL BENZENE, ETHYL ETHER, METHYL ISOBUTYL KETONE, N-BUTYL ALCOHOL, CYCLOHEXANONE, AND METHANOL; ALL SPENT SOLVENT MIXTURES/BLENDS CONTAINING, BEFORE USE, ONLY THE ABOVE SPENT NONHALOGENATED SOLVENTS; AND ALL SPENT SOLVENT MIXTURES/BLENDS CONTAINING, BEFORE USE, ONE OR MORE OF THE ABOVE NONHALOGENATED SOLVENTS, AND A TOTAL OF TEN PERCENT OR MORE (BY VOLUME) OF ONE OR MORE OF THOSE SOLVENTS LISTED IN F001, F002, F004, AND F005; AND STILL BOTTOMS FROM THE RECOVERY OF THESE SPENT SOLVENTS AND SPENT SOLVENT MIXTURES.

MapID 86: RCRA - 8224 NORTH FWY

BANKS ENVIRONMENTAL DATA A DIVISION OF THE BANKS GROUP

Map ID #86	RCRA - RCRA	Source: EPA
EPA Handler ID: TXD981593007	Handler Sequence Number: 2	Banks ID: TXD981593007

HOLIDAY WORLD INC — Rel. Loc.: 0.08 miles NE

8224 NORTH FWY, HOUSTON, TX 77037 — Elevation: 82.96 feet (+82.96)

Status:	Inactive
Owner Name:	HOLIDAY WORLD INC
Operator Name:	HOLIDAY WORLD INC
Mailing Address Street #:	8224
Mailing Address Street:	NORTH FWY
Mailing Address Street:	
Mailing Address City:	HOUSTON
Mailing Address State:	TX
Mailing Address Zip:	77037
Contact Name:	JAMES SKIDMORE
Contact Address Street #:	8224
Contact Address Street:	NORTH FWY
Contact Address Street:	
Contact Address City:	HOUSTON
Contact Address State:	TX
Contact Address Zip:	77037
Contact Phone:	713-448-0035
Contact Email Address:	
Government Performance and Results Act (GPRA) Permit:	The facility does not exist on the Operating/Post-Closure Permit Baseline.
Government Performance and Results Act (GPRA) Corrective Action:	No
Permit Workload:	
Closure Workload:	
Post-Closure Workload:	
Subject to Corrective Action:	No
Subject to Corrective Action 3004:	No
Subject to Corrective Action Non-TSDF:	No
Corrective Action Workload:	No
Generator Status:	Not a Generator
Nuclear Mixed Waste Handler:	No
Onsite Burner Exemption:	No
Furnace Exemption:	No
Underground Injection Activity:	No
NAIC Description 1:	
NAIC Description 2:	
NAIC Description 3:	
NAIC Description 4:	
Federal Generator Class:	Not a Generator, Verified
State Generator Class:	
Environmental Controls in Place:	No
Institutional Controls in Place:	No
Groundwater Controls in Place:	No
Significant Non-Compliance:	No
Unaddressed Significant Non-Complier:	No
Addressed Significant Non-Complier:	No
Significant Non-Complier with Compliance Schedule:	No
Short Term Generator:	No
Mixed Waste Generator:	No
Transfer Facility:	No
Importer Activity:	No
Transporter Activity:	No
Recycler Activity:	No
Receives waste from Offsite:	No
Universal Waste:	No

Hazardous Waste Description

MapID 86: RCRA - 8224 NORTH FWY

Continued from Previous Page

CORROSIVE WASTE
DESCRIPTION
IGNITABLE WASTE
REACTIVE WASTE
THE FOLLOWING SPENT HALOGENATED SOLVENTS USED IN DEGREASING: TETRACHLOROETHYLENE, TRICHLORETHYLENE, METHYLENE CHLORIDE, 1,1,1-TRICHLOROETHANE, CARBON TETRACHLORIDE AND CHLORINATED FLUOROCARBONS; ALL SPENT SOLVENT MIXTURES/BLENDS USED IN DEGREASING CONTAINING, BEFORE USE, A TOTAL OF TEN PERCENT OR MORE (BY VOLUME) OF ONE OR MORE OF THE ABOVE HALOGENATED SOLVENTS OR THOSE SOLVENTS LISTED IN F002, F004, AND F005; AND STILL BOTTOMS FROM THE RECOVERY OF THESE SPENT SOLVENTS AND SPENT SOLVENT MIXTURES.
THE FOLLOWING SPENT HALOGENATED SOLVENTS: TETRACHLOROETHYLENE, METHYLENE CHLORIDE, TRICHLOROETHYLENE, 1,1,1-TRICHLOROETHANE, CHLOROBENZENE, 1,1,2-TRICHLORO-1,2,2-TRIFLUOROETHANE, ORTHO-DICHLOROBENZENE, TRICHLOROFLUOROMETHANE, AND 1,1,2, TRICHLOROETHANE; ALL SPENT SOLVENT MIXTURES/BLENDS CONTAINING, BEFORE USE, A TOTAL OF TEN PERCENT OR MORE (BY VOLUME) OF ONE OR MORE OF THE ABOVE HALOGENATED SOLVENTS OR THOSE SOLVENTS LISTED IN F001, F004, AND F005; AND STILL BOTTOMS FROM THE RECOVERY OF THESE SPENT SOLVENTS AND SPENT SOLVENT MIXTURES.
THE FOLLOWING SPENT NONHALOGENATED SOLVENTS: TOLUENE, METHYL ETHYL KETONE, CARBON DISULFIDE, ISOBUTANOL, PYRIDINE, BENZENE, 2-ETHOXYETHANOL, AND 2-NITROPROPANE; ALL SPENT SOLVENT MIXTURES/BLENDS CONTAINING, BEFORE USE, A TOTAL OF TEN PERCENT OR MORE (BY VOLUME) OF ONE OR MORE OF THE ABOVE NONHALOGENATED SOLVENTS OR THOSE SOLVENTS LISTED IN F001, F002, OR F004; AND STILL BOTTOMS FROM THE RECOVERY OF THESE SPENT SOLVENTS AND SPENT SOLVENT MIXTURES.
THE FOLLOWING SPENT NONHALOGENATED SOLVENTS: XYLENE, ACETONE, ETHYL ACETATE, ETHYL BENZENE, ETHYL ETHER, METHYL ISOBUTYL KETONE, N-BUTYL ALCOHOL, CYCLOHEXANONE, AND METHANOL; ALL SPENT SOLVENT MIXTURES/BLENDS CONTAINING, BEFORE USE, ONLY THE ABOVE SPENT NONHALOGENATED SOLVENTS; AND ALL SPENT SOLVENT MIXTURES/BLENDS CONTAINING, BEFORE USE, ONE OR MORE OF THE ABOVE NONHALOGENATED SOLVENTS, AND A TOTAL OF TEN PERCENT OR MORE (BY VOLUME) OF ONE OR MORE OF THOSE SOLVENTS LISTED IN F001, F002, F004, AND F005; AND STILL BOTTOMS FROM THE RECOVERY OF THESE SPENT SOLVENTS AND SPENT SOLVENT MIXTURES.

MapID 90: RCRA - 8711 NORTH FWY

BANKS ENVIRONMENTAL DATA A DIVISION OF THE BANKS GROUP

Map ID #90	RCRA - RCRA	Source: EPA
EPA Handler ID: TXD067233155	Handler Sequence Number: 12	Banks ID: TXD067233155

SAMS CLUB 4807 — Rel. Loc.: 0.09 miles N

8711 NORTH FWY, HOUSTON, TX 77037 — Elevation: 84.46 feet (+84.46)

Status:	Inactive
Owner Name:	SAMS EAST INC
Operator Name:	SAMS EAST INC
Mailing Address Street #:	
Mailing Address Street:	PO BOX 8041
Mailing Address Street:	
Mailing Address City:	BENTONVILLE
Mailing Address State:	AR
Mailing Address Zip:	72712-2841
Contact Name:	TERESA PRUITT
Contact Address Street #:	
Contact Address Street:	PO BOX 8041
Contact Address Street:	
Contact Address City:	BENTONVILLE
Contact Address State:	AR
Contact Address Zip:	72712-2841
Contact Phone:	479-204-2231
Contact Email Address:	
Government Performance and Results Act (GPRA) Permit:	The facility does not exist on the Operating/Post-Closure Permit Baseline.
Government Performance and Results Act (GPRA) Corrective Action:	No
Permit Workload:	
Closure Workload:	
Post-Closure Workload:	
Subject to Corrective Action:	No
Subject to Corrective Action 3004:	No
Subject to Corrective Action Non-TSDF:	No
Corrective Action Workload:	No
Generator Status:	Not a Generator
Nuclear Mixed Waste Handler:	No
Onsite Burner Exemption:	No
Furnace Exemption:	No
Underground Injection Activity:	No
NAIC Description 1:	Warehouse Clubs and Supercenters
NAIC Description 2:	
NAIC Description 3:	
NAIC Description 4:	
Federal Generator Class:	Not a Generator, Verified
State Generator Class:	
Environmental Controls in Place:	No
Institutional Controls in Place:	No
Groundwater Controls in Place:	No
Significant Non-Compliance:	No
Unaddressed Significant Non-Complier:	No
Addressed Significant Non-Complier:	No
Significant Non-Complier with Compliance Schedule:	No
Short Term Generator:	No
Mixed Waste Generator:	No
Transfer Facility:	No
Importer Activity:	No
Transporter Activity:	No
Recycler Activity:	No
Receives waste from Offsite:	No
Universal Waste:	No

Hazardous Waste Description

MapID 90: RCRA - 8711 NORTH FWY

Continued from Previous Page

1,3,5-TRIOXANE, 2,4,6-TRIMETHYL- (OR) PARALDEHYDE
1,4-DICHLOROBENZENE
2,4-D (2,4-DICHLOROPHENOXYACETIC ACID)
2,4-D, SALTS & ESTERS (OR) ACETIC ACID, (2,4-DICHLOROPHENOXY)-, SALTS & ESTERS (OR) DICHLOROPHENOXYACETIC ACID 2,4-D
2-BUTANONE (I,T) (OR) METHYL ETHYL KETONE (MEK) (I,T)
2-PROPANONE (I) (OR) ACETONE (I)
2H-1,3,2-OXAZAPHOSPHORIN-2-AMINE, N,N-BIS(2-CHLOROETHYL)TETRAHYDRO-, 2-OXIDE (OR) CYCLOPHOSPHAMIDE
2H-1-BENZOPYRAN-2-ONE, 4-HYDROXY-3-(3-OXO-1-PHENYL-BUTYL)-, & SALTS, WHEN PRESENT AT CONCENTRATIONS OF 0.3% OR LESS (OR) WARFARIN, & SALTS, WHEN PRESENT AT CONCENTRATIONS OF 0.3% OR LESS
2H-1-BENZOPYRAN-2-ONE, 4-HYDROXY-3-(3-OXO-1-PHENYLBUTYL)-, & SALTS, WHEN PRESENT AT CONCENTRATIONS GREATER THAN 0.3% (OR) WARFARIN, & SALTS, WHEN PRESENT AT CONCENTRATIONS GREATER THAN 0.3%
ACETALDEHYDE, TRICHLORO- (OR) CHLORAL
ARSENIC
BARIUM
BENZENE
BENZENE, 1,4-DICHLORO- (OR) P-DICHLOROBENZENE
BENZENEBUTANOIC ACID, 4-[BIS(2-CHLOROETHYL)AMINO]- (OR) CHLORAMBUCIL
CADMIUM
CARBAMIC ACID, [1,2-PHENYLENEBIS (IMINOCARBONOTHIOYL)]BIS-, DIMETHYL ESTER (OR) THIOPHANATE-METHYL
CARBARYL (OR) 1-NAPHTHALENOL, METHYLCARBAMATE
CHLOROBENZENE
CHLOROFORM
CHROMIUM
CORROSIVE WASTE
CRESOL
CYCLOHEXANE, 1,2,3,4,5,6-HEXACHLORO-, (1ALPHA, 2ALPHA, 3BETA, 4ALPHA, 5ALPHA, 6BETA)- (OR) LINDANE
ETHENE, TETRACHLORO- (OR) TETRACHLOROETHYLENE
FORMALDEHYDE
HEXACHLOROPHENE (OR) PHENOL, 2,2'-METHYLENEBIS[3,4,6-TRICHLORO-
HYDROFLUORIC ACID (C,T) (OR) HYDROGEN FLUORIDE (C,T)
IGNITABLE WASTE
L-PHENYLALANINE, 4-[BIS(2-CHLOROETHYL)AMINO]- (OR) MELPHALAN
LEAD
M-CRESOL
MERCURY
METHANE, DICHLORO- (OR) METHYLENE CHLORIDE
METHANOL (I) (OR) METHYL ALCOHOL (I)
METHYL ETHYL KETONE
NAPHTHALENE
NICOTINE, & SALTS (OR) PYRIDINE, 3-(1-METHYL-2-PYRROLIDINYL)-,(S)-, & SALTS
PHENOL
PHENOL, 2-(1-METHYLETHOXY)-, METHYLCARBAMATE (OR) PROPOXUR
REACTIVE WASTE
RESERPINE (OR) YOHIMBAN-16-CARBOXYLIC ACID, 11,17-DIMETHOXY-18-[(3,4,5-TRIMETHOXYBENZOYL)OXY]-, METHYL ESTER, (3BETA, 16BETA, 17ALPHA, 18BETA, 20ALPHA)-
SELENIUM
SELENIUM SULFIDE (OR) SELENIUM SULFIDE SES2 (R,T)
SILVER
TETRACHLOROETHYLENE
THE FOLLOWING SPENT HALOGENATED SOLVENTS USED IN DEGREASING: TETRACHLOROETHYLENE, TRICHLORETHYLENE, METHYLENE CHLORIDE, 1,1,1-TRICHLOROETHANE, CARBON TETRACHLORIDE AND CHLORINATED FLUOROCARBONS; ALL SPENT SOLVENT MIXTURES/BLENDS USED IN DEGREASING CONTAINING, BEFORE USE, A TOTAL OF TEN PERCENT OR MORE (BY VOLUME) OF ONE OR MORE OF THE ABOVE HALOGENATED SOLVENTS OR THOSE SOLVENTS LISTED IN F002, F004, AND F005; AND STILL BOTTOMS FROM THE RECOVERY OF THESE SPENT SOLVENTS AND SPENT SOLVENT MIXTURES.
THE FOLLOWING SPENT NONHALOGENATED SOLVENTS: XYLENE, ACETONE, ETHYL ACETATE, ETHYL BENZENE, ETHYL ETHER, METHYL ISOBUTYL KETONE, N-BUTYL ALCOHOL, CYCLOHEXANONE, AND METHANOL; ALL SPENT SOLVENT MIXTURES/BLENDS CONTAINING, BEFORE USE, ONLY THE ABOVE SPENT NONHALOGENATED SOLVENTS; AND ALL SPENT SOLVENT MIXTURES/BLENDS CONTAINING, BEFORE USE, ONE OR MORE OF THE ABOVE NONHALOGENATED SOLVENTS, AND A TOTAL OF TEN PERCENT OR MORE (BY VOLUME) OF ONE OR MORE OF THOSE SOLVENTS LISTED IN F001, F002, F004, AND F005; AND STILL BOTTOMS FROM THE RECOVERY OF THESE SPENT SOLVENTS AND SPENT SOLVENT MIXTURES.
TRICHLORETHYLENE
VINYL CHLORIDE
ZINC PHOSPHIDE ZN3P2, WHEN PRESENT AT CONCENTRATIONS OF 10% OR LESS

MapID 92: RCRA - 8927 VERLEE CT

BANKS ENVIRONMENTAL DATA A DIVISION OF THE BANKS GROUP

Map ID #92	RCRA - RCRA	Source: EPA
EPA Handler ID: TXD988079620	Handler Sequence Number: 2	Banks ID: TXD988079620

M & H TRANSMISSIONS — Rel. Loc.: 0.09 miles N

8927 VERLEE CT, HOUSTON, TX 77060 — Elevation: 82.65 feet (+82.65)

Status:	Inactive
Owner Name:	M & H TRANSMISSIONS
Operator Name:	M & H TRANSMISSIONS
Mailing Address Street #:	8927
Mailing Address Street:	VERLEE CT
Mailing Address Street:	
Mailing Address City:	HOUSTON
Mailing Address State:	TX
Mailing Address Zip:	77060
Contact Name:	JOE MANAGER
Contact Address Street #:	8927
Contact Address Street:	VERLEE CT
Contact Address Street:	
Contact Address City:	HOUSTON
Contact Address State:	TX
Contact Address Zip:	77060
Contact Phone:	713-999-7032
Contact Email Address:	
Government Performance and Results Act (GPRA) Permit:	The facility does not exist on the Operating/Post-Closure Permit Baseline.
Government Performance and Results Act (GPRA) Corrective Action:	No
Permit Workload:	
Closure Workload:	
Post-Closure Workload:	
Subject to Corrective Action:	No
Subject to Corrective Action 3004:	No
Subject to Corrective Action Non-TSDF:	No
Corrective Action Workload:	No
Generator Status:	Not a Generator
Nuclear Mixed Waste Handler:	No
Onsite Burner Exemption:	No
Furnace Exemption:	No
Underground Injection Activity:	No
NAIC Description 1:	
NAIC Description 2:	
NAIC Description 3:	
NAIC Description 4:	
Federal Generator Class:	Not a Generator, Verified
State Generator Class:	
Environmental Controls in Place:	No
Institutional Controls in Place:	No
Groundwater Controls in Place:	No
Significant Non-Compliance:	No
Unaddressed Significant Non-Complier:	No
Addressed Significant Non-Complier:	No
Significant Non-Complier with Compliance Schedule:	No
Short Term Generator:	No
Mixed Waste Generator:	No
Transfer Facility:	No
Importer Activity:	No
Transporter Activity:	No
Recycler Activity:	No
Receives waste from Offsite:	No
Universal Waste:	No

Hazardous Waste Description

MapID 92: RCRA - 8927 VERLEE CT

Continued from Previous Page

CADMIUM
IGNITABLE WASTE

Banks Environmental Data, Inc. - 1601 Rio Grande, Ste. 331 - Austin, TX 78701 - 800.531.5255 P - 512.478.1433 F
www.banksenvdata.com

MapID 94: RCRA - 2122 TRAVIS

BANKS ENVIRONMENTAL DATA A DIVISION OF THE BANKS GROUP

Map ID #94	RCRA - RCRA	Source: EPA
EPA Handler ID: TXD053621405	Handler Sequence Number: 2	Banks ID: TXD053621405

KWIK KOPY 10 — Rel. Loc.: 0.09 miles W

2122 TRAVIS, HOUSTON, TX 77002 — Elevation: 46.07 feet (+46.07)

Status:	Inactive
Owner Name:	
Operator Name:	
Mailing Address Street #:	2122
Mailing Address Street:	TRAVIS
Mailing Address Street:	
Mailing Address City:	HOUSTON
Mailing Address State:	TX
Mailing Address Zip:	77002
Contact Name:	BOB HARGARTHER
Contact Address Street #:	2122
Contact Address Street:	TRAVIS
Contact Address Street:	
Contact Address City:	HOUSTON
Contact Address State:	TX
Contact Address Zip:	77002
Contact Phone:	713-659-2934
Contact Email Address:	
Government Performance and Results Act (GPRA) Permit:	The facility does not exist on the Operating/Post-Closure Permit Baseline.
Government Performance and Results Act (GPRA) Corrective Action:	No
Permit Workload:	
Closure Workload:	
Post-Closure Workload:	
Subject to Corrective Action:	No
Subject to Corrective Action 3004:	No
Subject to Corrective Action Non-TSDF:	No
Corrective Action Workload:	No
Generator Status:	Not a Generator
Nuclear Mixed Waste Handler:	No
Onsite Burner Exemption:	No
Furnace Exemption:	No
Underground Injection Activity:	No
NAIC Description 1:	
NAIC Description 2:	
NAIC Description 3:	
NAIC Description 4:	
Federal Generator Class:	Not a Generator, Verified
State Generator Class:	
Environmental Controls in Place:	No
Institutional Controls in Place:	No
Groundwater Controls in Place:	No
Significant Non-Compliance:	No
Unaddressed Significant Non-Complier:	No
Addressed Significant Non-Complier:	No
Significant Non-Complier with Compliance Schedule:	No
Short Term Generator:	No
Mixed Waste Generator:	No
Transfer Facility:	No
Importer Activity:	No
Transporter Activity:	No
Recycler Activity:	No
Receives waste from Offsite:	No
Universal Waste:	No

Hazardous Waste Description

Banks Environmental Data, Inc. - 1601 Rio Grande, Ste. 331 - Austin, TX 78701 - 800.531.5255 P - 512.478.1433 F
www.banksenvdata.com

MapID 94: RCRA - 2122 TRAVIS

Continued from Previous Page

CORROSIVE WASTE
DESCRIPTION
IGNITABLE WASTE

Banks Environmental Data, Inc. - 1601 Rio Grande, Ste. 331 - Austin, TX 78701 - 800.531.5255 P - 512.478.1433 F
www.banksenvdata.com

MapID 95: RCRA - 601 JEFFERSON ST

BANKS ENVIRONMENTAL DATA A DIVISION OF THE BANKS GROUP

Map ID #95	RCRA - RCRA	Source: EPA
EPA Handler ID: TXD070891288	Handler Sequence Number: 2	Banks ID: TXD070891288

DRESSER INDUSTRIES INC — Rel. Loc.: 0.1 miles NE

601 JEFFERSON ST, HOUSTON, TX 77002 — Elevation: 47.34 feet (+47.34)

Status:	Inactive
Owner Name:	DRESSER INC
Operator Name:	DRESSER INDUSTRIES INC
Mailing Address Street #:	
Mailing Address Street:	PO BOX 6504
Mailing Address Street:	
Mailing Address City:	HOUSTON
Mailing Address State:	TX
Mailing Address Zip:	77005
Contact Name:	MARION GREENHALGH
Contact Address Street #:	
Contact Address Street:	PO BOX 6504
Contact Address Street:	
Contact Address City:	HOUSTON
Contact Address State:	TX
Contact Address Zip:	77005
Contact Phone:	713-972-5680
Contact Email Address:	
Government Performance and Results Act (GPRA) Permit:	The facility does not exist on the Operating/Post-Closure Permit Baseline.
Government Performance and Results Act (GPRA) Corrective Action:	No
Permit Workload:	
Closure Workload:	
Post-Closure Workload:	
Subject to Corrective Action:	No
Subject to Corrective Action 3004:	No
Subject to Corrective Action Non-TSDF:	No
Corrective Action Workload:	No
Generator Status:	Not a Generator
Nuclear Mixed Waste Handler:	No
Onsite Burner Exemption:	No
Furnace Exemption:	No
Underground Injection Activity:	No
NAIC Description 1:	General Freight Trucking, Local
NAIC Description 2:	
NAIC Description 3:	
NAIC Description 4:	
Federal Generator Class:	Not a Generator, Verified
State Generator Class:	
Environmental Controls in Place:	No
Institutional Controls in Place:	No
Groundwater Controls in Place:	No
Significant Non-Compliance:	No
Unaddressed Significant Non-Complier:	No
Addressed Significant Non-Complier:	No
Significant Non-Complier with Compliance Schedule:	No
Short Term Generator:	No
Mixed Waste Generator:	No
Transfer Facility:	No
Importer Activity:	No
Transporter Activity:	No
Recycler Activity:	No
Receives waste from Offsite:	No
Universal Waste:	No

Banks Environmental Data, Inc. - 1601 Rio Grande, Ste. 331 - Austin, TX 78701 - 800.531.5255 P - 512.478.1433 F
www.banksenvdata.com

MapID 98: RCRA - 430 W PARKER RD

BANKS ENVIRONMENTAL DATA
A DIVISION OF THE BANKS GROUP

Map ID #98	RCRA - RCRA	Source: EPA
EPA Handler ID: TXD118099548	Handler Sequence Number: 2	Banks ID: TXD118099548

BUILDERS SQUARE INC — Rel. Loc.: 0.1 miles W

430 W PARKER RD, HOUSTON, TX 77091 — Elevation: 78.61 feet (+78.61)

Status:	Inactive
Owner Name:	
Operator Name:	
Mailing Address Street #:	201
Mailing Address Street:	LOMAS SANTA FE DRIVE STE 400
Mailing Address Street:	
Mailing Address City:	SOLANA BEACH
Mailing Address State:	CA
Mailing Address Zip:	92075
Contact Name:	PAUL ALEXANDER
Contact Address Street #:	201
Contact Address Street:	LOMAS SANTA FE DRIVE STE 400
Contact Address Street:	
Contact Address City:	SOLANA BEACH
Contact Address State:	CA
Contact Address Zip:	92075
Contact Phone:	619-792-9098
Contact Email Address:	
Government Performance and Results Act (GPRA) Permit:	The facility does not exist on the Operating/Post-Closure Permit Baseline.
Government Performance and Results Act (GPRA) Corrective Action:	No
Permit Workload:	
Closure Workload:	
Post-Closure Workload:	
Subject to Corrective Action:	No
Subject to Corrective Action 3004:	No
Subject to Corrective Action Non-TSDF:	No
Corrective Action Workload:	No
Generator Status:	Not a Generator
Nuclear Mixed Waste Handler:	No
Onsite Burner Exemption:	No
Furnace Exemption:	No
Underground Injection Activity:	No
NAIC Description 1:	
NAIC Description 2:	
NAIC Description 3:	
NAIC Description 4:	
Federal Generator Class:	Not a Generator, Verified
State Generator Class:	
Environmental Controls in Place:	No
Institutional Controls in Place:	No
Groundwater Controls in Place:	No
Significant Non-Compliance:	No
Unaddressed Significant Non-Complier:	No
Addressed Significant Non-Complier:	No
Significant Non-Complier with Compliance Schedule:	No
Short Term Generator:	No
Mixed Waste Generator:	No
Transfer Facility:	No
Importer Activity:	No
Transporter Activity:	No
Recycler Activity:	No
Receives waste from Offsite:	No
Universal Waste:	No

Hazardous Waste Description

MapID 98: RCRA - 430 W PARKER RD

Continued from Previous Page

CORROSIVE WASTE
DESCRIPTION
IGNITABLE WASTE
REACTIVE WASTE

Banks Environmental Data, Inc. - 1601 Rio Grande, Ste. 331 - Austin, TX 78701 - 800.531.5255 P - 512.478.1433 F
www.banksenvdata.com

MapID 98: RCRA - 6767 NORTH FREEWAY

BANKS ENVIRONMENTAL DATA A DIVISION OF THE BANKS GROUP

Map ID #98	RCRA - RCRA	Source: EPA
EPA Handler ID: TXD052214988	Handler Sequence Number: 19	Banks ID: TXD052214988

YELLOW TRANSPORTATION INC — Rel. Loc.: 0.1 miles NW

6767 NORTH FREEWAY, HOUSTON, TX 77076 — Elevation: 77.98 feet (+77.98)

Status:	Inactive
Owner Name:	YELLOW TRANSPORTATION INC
Operator Name:	YELLOW TRANSPORTATION INC
Mailing Address Street #:	10990
Mailing Address Street:	ROE AVE MAIL STOP A605
Mailing Address Street:	
Mailing Address City:	OVERLAND PARK
Mailing Address State:	KS
Mailing Address Zip:	66211
Contact Name:	SUSAN CAMARA
Contact Address Street #:	10990
Contact Address Street:	ROE AVE MAIL STOP A605
Contact Address Street:	
Contact Address City:	OVERLAND PARK
Contact Address State:	KS
Contact Address Zip:	66211
Contact Phone:	913-344-3054
Contact Email Address:	
Government Performance and Results Act (GPRA) Permit:	The facility does not exist on the Operating/Post-Closure Permit Baseline.
Government Performance and Results Act (GPRA) Corrective Action:	No
Permit Workload:	
Closure Workload:	
Post-Closure Workload:	
Subject to Corrective Action:	No
Subject to Corrective Action 3004:	No
Subject to Corrective Action Non-TSDF:	No
Corrective Action Workload:	No
Generator Status:	Not a Generator
Nuclear Mixed Waste Handler:	No
Onsite Burner Exemption:	No
Furnace Exemption:	No
Underground Injection Activity:	No
NAIC Description 1:	General Freight Trucking, Long-Distance, Truckload
NAIC Description 2:	
NAIC Description 3:	
NAIC Description 4:	
Federal Generator Class:	Not a Generator, Verified
State Generator Class:	
Environmental Controls in Place:	No
Institutional Controls in Place:	No
Groundwater Controls in Place:	No
Significant Non-Compliance:	No
Unaddressed Significant Non-Complier:	No
Addressed Significant Non-Complier:	No
Significant Non-Complier with Compliance Schedule:	No
Short Term Generator:	No
Mixed Waste Generator:	No
Transfer Facility:	No
Importer Activity:	No
Transporter Activity:	No
Recycler Activity:	No
Receives waste from Offsite:	No
Universal Waste:	No

Enforcement Description	Responsible	Enforcement Date	Penalty Description

Banks Environmental Data, Inc. - 1601 Rio Grande, Ste. 331 - Austin, TX 78701 - 800.531.5255 P - 512.478.1433 F
www.banksenvdata.com

MapID 98: RCRA - 6767 NORTH FREEWAY

Continued from Previous Page

	Enforcement Agency		
VERBAL INFORMAL	State	3/12/2010	
WRITTEN INFORMAL	State	4/17/2008	

Evaluation Description	Responsible Agency	Evaluation Date	Violation Found
FOCUSED COMPLIANCE INSPECTION	State	5/1/2008	No
NON-FINANCIAL RECORD REVIEW	State	7/21/2008	No
FOCUSED COMPLIANCE INSPECTION	State	2/22/2008	Yes
COMPLIANCE EVALUATION INSPECTION ON-SITE	State	2/17/2010	Yes

Violation Description	Violation Determined By	Violation Date	Actual Resolution Date	Scheduled Resolution Date
Standards Applicable to Generators of HW: Manifest	State	2/22/2008	7/18/2008	
State Statutory or Regulatory requirements that are broader-in-scope than the federal RCRA requirements	State	2/22/2008	7/18/2008	
State Statutory or Regulatory requirements that are broader-in-scope than the federal RCRA requirements	State	2/17/2010	2/26/2010	

Hazardous Waste Description
1,4-DICHLOROBENZENE
BENZENE
CADMIUM
CHLOROBENZENE
CHROMIUM
CORROSIVE WASTE
IGNITABLE WASTE
LEAD
METHYL ETHYL KETONE
REACTIVE WASTE
TETRACHLOROETHYLENE
THE FOLLOWING SPENT HALOGENATED SOLVENTS: TETRACHLOROETHYLENE, METHYLENE CHLORIDE, TRICHLOROETHYLENE, 1,1,1-TRICHLOROETHANE, CHLOROBENZENE, 1,1,2-TRICHLORO-1,2,2-TRIFLUOROETHANE, ORTHO-DICHLOROBENZENE, TRICHLOROFLUOROMETHANE, AND 1,1,2, TRICHLOROETHANE; ALL SPENT SOLVENT MIXTURES/BLENDS CONTAINING, BEFORE USE, A TOTAL OF TEN PERCENT OR MORE (BY VOLUME) OF ONE OR MORE OF THE ABOVE HALOGENATED SOLVENTS OR THOSE SOLVENTS LISTED IN F001, F004, AND F005; AND STILL BOTTOMS FROM THE RECOVERY OF THESE SPENT SOLVENTS AND SPENT SOLVENT MIXTURES.
TRICHLORETHYLENE

Banks Environmental Data, Inc. - 1601 Rio Grande, Ste. 331 - Austin, TX 78701 - 800.531.5255 P - 512.478.1433 F
www.banksenvdata.com

MapID 99: RCRA - 610 S FRAZIER

BANKS ENVIRONMENTAL DATA A DIVISION OF THE BANKS GROUP

Map ID #99	RCRA - RCRA	Source: EPA
EPA Handler ID: TXD981906910	Handler Sequence Number: 3	Banks ID: TXD981906910

SUPERIOR IMAGING SYSTEMS — Rel. Loc.: 0.1 miles NE

610 S FRAZIER, HOUSTON, TX 77060 — Elevation: 77.15 feet (+77.15)

Status:	Inactive
Owner Name:	
Operator Name:	
Mailing Address Street #:	16140
Mailing Address Street:	W HARDY
Mailing Address Street:	
Mailing Address City:	HOUSTON
Mailing Address State:	TX
Mailing Address Zip:	77060
Contact Name:	J B NATION
Contact Address Street #:	16140
Contact Address Street:	W HARDY
Contact Address Street:	
Contact Address City:	HOUSTON
Contact Address State:	TX
Contact Address Zip:	77060
Contact Phone:	409-760-1166
Contact Email Address:	
Government Performance and Results Act (GPRA) Permit:	The facility does not exist on the Operating/Post-Closure Permit Baseline.
Government Performance and Results Act (GPRA) Corrective Action:	No
Permit Workload:	
Closure Workload:	
Post-Closure Workload:	
Subject to Corrective Action:	No
Subject to Corrective Action 3004:	No
Subject to Corrective Action Non-TSDF:	No
Corrective Action Workload:	No
Generator Status:	Not a Generator
Nuclear Mixed Waste Handler:	No
Onsite Burner Exemption:	No
Furnace Exemption:	No
Underground Injection Activity:	No
NAIC Description 1:	
NAIC Description 2:	
NAIC Description 3:	
NAIC Description 4:	
Federal Generator Class:	Not a Generator, Verified
State Generator Class:	
Environmental Controls in Place:	No
Institutional Controls in Place:	No
Groundwater Controls in Place:	No
Significant Non-Compliance:	No
Unaddressed Significant Non-Complier:	No
Addressed Significant Non-Complier:	No
Significant Non-Complier with Compliance Schedule:	No
Short Term Generator:	No
Mixed Waste Generator:	No
Transfer Facility:	No
Importer Activity:	No
Transporter Activity:	No
Recycler Activity:	No
Receives waste from Offsite:	No
Universal Waste:	No

Hazardous Waste Description

MapID 99: RCRA - 610 S FRAZIER

Continued from Previous Page

IGNITABLE WASTE

Banks Environmental Data, Inc. - 1601 Rio Grande, Ste. 331 - Austin, TX 78701 - 800.531.5255 P - 512.478.1433 F
www.banksenvdata.com

MapID 103: RCRA - 6312 YALE ST

BANKS ENVIRONMENTAL DATA A DIVISION OF THE BANKS GROUP

Map ID #103	RCRA - RCRA	Source: EPA
EPA Handler ID: TXD981053200	Handler Sequence Number: 2	Banks ID: TXD981053200

FACT-O-BAKE OF TEXAS INC — Rel. Loc.: 0.1 miles S

6312 YALE ST, HOUSTON, TX 77076 — Elevation: 75.42 feet (+75.42)

Status:	Inactive
Owner Name:	
Operator Name:	
Mailing Address Street #:	5403
Mailing Address Street:	GLENMONT
Mailing Address Street:	
Mailing Address City:	HOUSTON
Mailing Address State:	TX
Mailing Address Zip:	77081
Contact Name:	RANDY PHARRIS
Contact Address Street #:	5403
Contact Address Street:	GLENMONT
Contact Address Street:	
Contact Address City:	HOUSTON
Contact Address State:	TX
Contact Address Zip:	77081
Contact Phone:	713-691-3673
Contact Email Address:	
Government Performance and Results Act (GPRA) Permit:	The facility does not exist on the Operating/Post-Closure Permit Baseline.
Government Performance and Results Act (GPRA) Corrective Action:	No
Permit Workload:	
Closure Workload:	
Post-Closure Workload:	
Subject to Corrective Action:	No
Subject to Corrective Action 3004:	No
Subject to Corrective Action Non-TSDF:	No
Corrective Action Workload:	No
Generator Status:	Not a Generator
Nuclear Mixed Waste Handler:	No
Onsite Burner Exemption:	No
Furnace Exemption:	No
Underground Injection Activity:	No
NAIC Description 1:	
NAIC Description 2:	
NAIC Description 3:	
NAIC Description 4:	
Federal Generator Class:	Not a Generator, Verified
State Generator Class:	
Environmental Controls in Place:	No
Institutional Controls in Place:	No
Groundwater Controls in Place:	No
Significant Non-Compliance:	No
Unaddressed Significant Non-Complier:	No
Addressed Significant Non-Complier:	No
Significant Non-Complier with Compliance Schedule:	No
Short Term Generator:	No
Mixed Waste Generator:	No
Transfer Facility:	No
Importer Activity:	No
Transporter Activity:	No
Recycler Activity:	No
Receives waste from Offsite:	No
Universal Waste:	No

Banks Environmental Data, Inc. - 1601 Rio Grande, Ste. 331 - Austin, TX 78701 - 800.531.5255 P - 512.478.1433 F
www.banksenvdata.com

MapID 104: RCRA - 9811 NORTH FWY STE A 107

BANKS ENVIRONMENTAL DATA A DIVISION OF THE BANKS GROUP

Map ID #104	RCRA - RCRA	Source: EPA
EPA Handler ID: TXD982561383	Handler Sequence Number: 2	Banks ID: TXD982561383

WASTE SOLUTIONS INC — Rel. Loc.: 0.1 miles N

9811 NORTH FWY STE A 107, HOUSTON, TX 77037 — Elevation: 81.15 feet (+81.15)

Status:	Inactive
Owner Name:	
Operator Name:	
Mailing Address Street #:	9811
Mailing Address Street:	NORTH FWY STE A 107
Mailing Address Street:	
Mailing Address City:	HOUSTON
Mailing Address State:	TX
Mailing Address Zip:	77037
Contact Name:	JAMES B HOBBY
Contact Address Street #:	9811
Contact Address Street:	NORTH FWY STE A 107
Contact Address Street:	
Contact Address City:	HOUSTON
Contact Address State:	TX
Contact Address Zip:	77037
Contact Phone:	713-820-6778
Contact Email Address:	
Government Performance and Results Act (GPRA) Permit:	The facility does not exist on the Operating/Post-Closure Permit Baseline.
Government Performance and Results Act (GPRA) Corrective Action:	No
Permit Workload:	
Closure Workload:	
Post-Closure Workload:	
Subject to Corrective Action:	No
Subject to Corrective Action 3004:	No
Subject to Corrective Action Non-TSDF:	No
Corrective Action Workload:	No
Generator Status:	Not a Generator
Nuclear Mixed Waste Handler:	No
Onsite Burner Exemption:	No
Furnace Exemption:	No
Underground Injection Activity:	No
NAIC Description 1:	General Freight Trucking, Local
NAIC Description 2:	
NAIC Description 3:	
NAIC Description 4:	
Federal Generator Class:	Not a Generator, Verified
State Generator Class:	
Environmental Controls in Place:	No
Institutional Controls in Place:	No
Groundwater Controls in Place:	No
Significant Non-Compliance:	No
Unaddressed Significant Non-Complier:	No
Addressed Significant Non-Complier:	No
Significant Non-Complier with Compliance Schedule:	No
Short Term Generator:	No
Mixed Waste Generator:	No
Transfer Facility:	No
Importer Activity:	No
Transporter Activity:	No
Recycler Activity:	No
Receives waste from Offsite:	No
Universal Waste:	No

Hazardous Waste Description

MapID 104: RCRA - 9811 NORTH FWY STE A 107

Continued from Previous Page

CORROSIVE WASTE
IGNITABLE WASTE
THE FOLLOWING SPENT HALOGENATED SOLVENTS USED IN DEGREASING: TETRACHLOROETHYLENE, TRICHLORETHYLENE, METHYLENE CHLORIDE, 1,1,1-TRICHLOROETHANE, CARBON TETRACHLORIDE AND CHLORINATED FLUOROCARBONS; ALL SPENT SOLVENT MIXTURES/BLENDS USED IN DEGREASING CONTAINING, BEFORE USE, A TOTAL OF TEN PERCENT OR MORE (BY VOLUME) OF ONE OR MORE OF THE ABOVE HALOGENATED SOLVENTS OR THOSE SOLVENTS LISTED IN F002, F004, AND F005; AND STILL BOTTOMS FROM THE RECOVERY OF THESE SPENT SOLVENTS AND SPENT SOLVENT MIXTURES.
THE FOLLOWING SPENT HALOGENATED SOLVENTS: TETRACHLOROETHYLENE, METHYLENE CHLORIDE, TRICHLOROETHYLENE, 1,1,1-TRICHLOROETHANE, CHLOROBENZENE, 1,1,2-TRICHLORO-1,2,2-TRIFLUOROETHANE, ORTHO-DICHLOROBENZENE, TRICHLOROFLUOROMETHANE, AND 1,1,2, TRICHLOROETHANE; ALL SPENT SOLVENT MIXTURES/BLENDS CONTAINING, BEFORE USE, A TOTAL OF TEN PERCENT OR MORE (BY VOLUME) OF ONE OR MORE OF THE ABOVE HALOGENATED SOLVENTS OR THOSE SOLVENTS LISTED IN F001, F004, AND F005; AND STILL BOTTOMS FROM THE RECOVERY OF THESE SPENT SOLVENTS AND SPENT SOLVENT MIXTURES.
THE FOLLOWING SPENT NONHALOGENATED SOLVENTS: CRESOLS, CRESYLIC ACID, AND NITROBENZENE; AND THE STILL BOTTOMS FROM THE RECOVERY OF THESE SOLVENTS; ALL SPENT SOLVENT MIXTURES/BLENDS CONTAINING, BEFORE USE, A TOTAL OF TEN PERCENT OR MORE (BY VOLUME) OF ONE OR MORE OF THE ABOVE NONHALOGENATED SOLVENTS OR THOSE SOLVENTS LISTED IN F001, F002, AND F005; AND STILL BOTTOMS FROM THE RECOVERY OF THESE SPENT SOLVENTS AND SPENT SOLVENT MIXTURES.
THE FOLLOWING SPENT NONHALOGENATED SOLVENTS: TOLUENE, METHYL ETHYL KETONE, CARBON DISULFIDE, ISOBUTANOL, PYRIDINE, BENZENE, 2-ETHOXYETHANOL, AND 2-NITROPROPANE; ALL SPENT SOLVENT MIXTURES/BLENDS CONTAINING, BEFORE USE, A TOTAL OF TEN PERCENT OR MORE (BY VOLUME) OF ONE OR MORE OF THE ABOVE NONHALOGENATED SOLVENTS OR THOSE SOLVENTS LISTED IN F001, F002, OR F004; AND STILL BOTTOMS FROM THE RECOVERY OF THESE SPENT SOLVENTS AND SPENT SOLVENT MIXTURES.
THE FOLLOWING SPENT NONHALOGENATED SOLVENTS: XYLENE, ACETONE, ETHYL ACETATE, ETHYL BENZENE, ETHYL ETHER, METHYL ISOBUTYL KETONE, N-BUTYL ALCOHOL, CYCLOHEXANONE, AND METHANOL; ALL SPENT SOLVENT MIXTURES/BLENDS CONTAINING, BEFORE USE, ONLY THE ABOVE SPENT NONHALOGENATED SOLVENTS; AND ALL SPENT SOLVENT MIXTURES/BLENDS CONTAINING, BEFORE USE, ONE OR MORE OF THE ABOVE NONHALOGENATED SOLVENTS, AND A TOTAL OF TEN PERCENT OR MORE (BY VOLUME) OF ONE OR MORE OF THOSE SOLVENTS LISTED IN F001, F002, F004, AND F005; AND STILL BOTTOMS FROM THE RECOVERY OF THESE SPENT SOLVENTS AND SPENT SOLVENT MIXTURES.

MapID 108: RCRA - 5100 W HEIMER ST SUITE 570

BANKS ENVIRONMENTAL DATA A DIVISION OF THE BANKS GROUP

Map ID #108	RCRA - RCRA	Source: EPA
EPA Handler ID: TXR000003798	Handler Sequence Number: 1	Banks ID: TXR000003798

ASSOCIATED CHEMICALS INC — Rel. Loc.: 0.11 miles N

5100 W HEIMER ST SUITE 570, HOUSTON, TX 77056 — Elevation: 43.83 feet (+43.83)

Status:	Inactive
Owner Name:	COLUMBIA TERMINAL CO TANK NO 38
Operator Name:	
Mailing Address Street #:	5100
Mailing Address Street:	W HEIMER ST
Mailing Address Street:	SUITE 570
Mailing Address City:	HOUSTON
Mailing Address State:	TX
Mailing Address Zip:	77056
Contact Name:	PAUL G STAMM
Contact Address Street #:	
Contact Address Street:	49 CENTRAL AVE
Contact Address Street:	
Contact Address City:	KEARNY
Contact Address State:	NJ
Contact Address Zip:	07032
Contact Phone:	201-344-3604
Contact Email Address:	
Government Performance and Results Act (GPRA) Permit:	The facility does not exist on the Operating/Post-Closure Permit Baseline.
Government Performance and Results Act (GPRA) Corrective Action:	No
Permit Workload:	
Closure Workload:	
Post-Closure Workload:	
Subject to Corrective Action:	No
Subject to Corrective Action 3004:	No
Subject to Corrective Action Non-TSDF:	No
Corrective Action Workload:	No
Generator Status:	Not a Generator
Nuclear Mixed Waste Handler:	No
Onsite Burner Exemption:	No
Furnace Exemption:	No
Underground Injection Activity:	No
NAIC Description 1:	
NAIC Description 2:	
NAIC Description 3:	
NAIC Description 4:	
Federal Generator Class:	Not a Generator, Verified
State Generator Class:	
Environmental Controls in Place:	No
Institutional Controls in Place:	No
Groundwater Controls in Place:	No
Significant Non-Compliance:	No
Unaddressed Significant Non-Complier:	No
Addressed Significant Non-Complier:	No
Significant Non-Complier with Compliance Schedule:	No
Short Term Generator:	No
Mixed Waste Generator:	No
Transfer Facility:	No
Importer Activity:	No
Transporter Activity:	No
Recycler Activity:	No
Receives waste from Offsite:	No
Universal Waste:	No

Hazardous Waste Description

MapID 108: RCRA - 5100 W HEIMER ST SUITE 570

Continued from Previous Page

ACETIC ACID, ETHYL ESTER (I) (OR) ETHYL ACETATE (I)
IGNITABLE WASTE

Banks Environmental Data, Inc. - 1601 Rio Grande, Ste. 331 - Austin, TX 78701 - 800.531.5255 P - 512.478.1433 F
www.banksenvdata.com

MapID 109: RCRA - 1626 ENID ST

BANKS ENVIRONMENTAL DATA A DIVISION OF THE BANKS GROUP

Map ID #109	RCRA - RCRA	Source: EPA
EPA Handler ID: TXD054501887	Handler Sequence Number: 3	Banks ID: TXD054501887

JAMES WATTS DBA STAR DISPOSAL SYSTEMS INC — Rel. Loc.: 0.11 miles S

1626 ENID ST, HOUSTON, TX 77009 — Elevation: 51.19 feet (+51.19)

Status:	Inactive
Owner Name:	JAMESWATTS
Operator Name:	JAMESWATTS
Mailing Address Street #:	
Mailing Address Street:	PO BOX 2109
Mailing Address Street:	
Mailing Address City:	HOUSTON
Mailing Address State:	TX
Mailing Address Zip:	77252
Contact Name:	CHUCK GERHART
Contact Address Street #:	
Contact Address Street:	PO BOX 2109
Contact Address Street:	
Contact Address City:	HOUSTON
Contact Address State:	TX
Contact Address Zip:	77252
Contact Phone:	713-861-4999
Contact Email Address:	
Government Performance and Results Act (GPRA) Permit:	The facility does not exist on the Operating/Post-Closure Permit Baseline.
Government Performance and Results Act (GPRA) Corrective Action:	No
Permit Workload:	
Closure Workload:	
Post-Closure Workload:	
Subject to Corrective Action:	No
Subject to Corrective Action 3004:	No
Subject to Corrective Action Non-TSDF:	No
Corrective Action Workload:	No
Generator Status:	Not a Generator
Nuclear Mixed Waste Handler:	No
Onsite Burner Exemption:	No
Furnace Exemption:	No
Underground Injection Activity:	No
NAIC Description 1:	Hazardous Waste Treatment and Disposal
NAIC Description 2:	
NAIC Description 3:	
NAIC Description 4:	
Federal Generator Class:	Not a Generator, Verified
State Generator Class:	
Environmental Controls in Place:	No
Institutional Controls in Place:	No
Groundwater Controls in Place:	No
Significant Non-Compliance:	No
Unaddressed Significant Non-Complier:	No
Addressed Significant Non-Complier:	No
Significant Non-Complier with Compliance Schedule:	No
Short Term Generator:	No
Mixed Waste Generator:	No
Transfer Facility:	No
Importer Activity:	No
Transporter Activity:	No
Recycler Activity:	No
Receives waste from Offsite:	No
Universal Waste:	No

Enforcement Description	Responsible	Enforcement Date	Penalty Description

Banks Environmental Data, Inc. - 1601 Rio Grande, Ste. 331 - Austin, TX 78701 - 800.531.5255 P - 512.478.1433 F
www.banksenvdata.com

MapID 109: RCRA - 1626 ENID ST

Continued from Previous Page

		Enforcement Agency		
WRITTEN INFORMAL		State	7/25/1991	
Evaluation Description		**Responsible Agency**	**Evaluation Date**	**Violation Found**
NON-FINANCIAL RECORD REVIEW		State	7/25/1991	Yes
Violation Description	**Violation Determined By**	**Violation Date**	**Actual Resolution Date**	**Scheduled Resolution Date**
State Statutory or Regulatory requirements that are broader-in-scope than the federal RCRA requirements	State	7/25/1991		
Hazardous Waste Description				
DESCRIPTION				
IGNITABLE WASTE				

Banks Environmental Data, Inc. - 1601 Rio Grande, Ste. 331 - Austin, TX 78701 - 800.531.5255 P - 512.478.1433 F
www.banksenvdata.com

MapID 111: RCRA - 9645 N FREEWAY

BANKS ENVIRONMENTAL DATA A DIVISION OF THE BANKS GROUP

Map ID #111	RCRA - RCRA	Source: EPA
EPA Handler ID: TXD001907179	Handler Sequence Number: 2	Banks ID: TXD001907179

NORTHWOOD LINCOLN-MERCURY INC — Rel. Loc.: 0.11 miles N

9645 N FREEWAY, HOUSTON, TX 77037 — Elevation: 80.57 feet (+80.57)

Status:	Inactive
Owner Name:	KIELSONDAVID
Operator Name:	KIELSONDAVID
Mailing Address Street #:	9645
Mailing Address Street:	NORTH FREEWAY
Mailing Address Street:	
Mailing Address City:	HOUSTON
Mailing Address State:	TX
Mailing Address Zip:	77037
Contact Name:	KEITH BRICE
Contact Address Street #:	9645
Contact Address Street:	NORTH FREEWAY
Contact Address Street:	
Contact Address City:	HOUSTON
Contact Address State:	TX
Contact Address Zip:	77037
Contact Phone:	281-539-4900
Contact Email Address:	
Government Performance and Results Act (GPRA) Permit:	The facility does not exist on the Operating/Post-Closure Permit Baseline.
Government Performance and Results Act (GPRA) Corrective Action:	No
Permit Workload:	
Closure Workload:	
Post-Closure Workload:	
Subject to Corrective Action:	No
Subject to Corrective Action 3004:	No
Subject to Corrective Action Non-TSDF:	No
Corrective Action Workload:	No
Generator Status:	Not a Generator
Nuclear Mixed Waste Handler:	No
Onsite Burner Exemption:	No
Furnace Exemption:	No
Underground Injection Activity:	No
NAIC Description 1:	Automobile and Other Motor Vehicle Wholesalers
NAIC Description 2:	
NAIC Description 3:	
NAIC Description 4:	
Federal Generator Class:	Not a Generator, Verified
State Generator Class:	
Environmental Controls in Place:	No
Institutional Controls in Place:	No
Groundwater Controls in Place:	No
Significant Non-Compliance:	No
Unaddressed Significant Non-Complier:	No
Addressed Significant Non-Complier:	No
Significant Non-Complier with Compliance Schedule:	No
Short Term Generator:	No
Mixed Waste Generator:	No
Transfer Facility:	No
Importer Activity:	No
Transporter Activity:	No
Recycler Activity:	No
Receives waste from Offsite:	No
Universal Waste:	No

Hazardous Waste Description

MapID 111: RCRA - 9645 N FREEWAY

Continued from Previous Page

1,2-DICHLOROETHANE
1,4-DICHLOROBENZENE
BENZENE
CADMIUM
CHLOROBENZENE
CHLOROFORM
CHROMIUM
IGNITABLE WASTE
LEAD
METHYL ETHYL KETONE
TETRACHLOROETHYLENE
THE FOLLOWING SPENT NONHALOGENATED SOLVENTS: TOLUENE, METHYL ETHYL KETONE, CARBON DISULFIDE, ISOBUTANOL, PYRIDINE, BENZENE, 2-ETHOXYETHANOL, AND 2-NITROPROPANE; ALL SPENT SOLVENT MIXTURES/BLENDS CONTAINING, BEFORE USE, A TOTAL OF TEN PERCENT OR MORE (BY VOLUME) OF ONE OR MORE OF THE ABOVE NONHALOGENATED SOLVENTS OR THOSE SOLVENTS LISTED IN F001, F002, OR F004; AND STILL BOTTOMS FROM THE RECOVERY OF THESE SPENT SOLVENTS AND SPENT SOLVENT MIXTURES.
THE FOLLOWING SPENT NONHALOGENATED SOLVENTS: XYLENE, ACETONE, ETHYL ACETATE, ETHYL BENZENE, ETHYL ETHER, METHYL ISOBUTYL KETONE, N-BUTYL ALCOHOL, CYCLOHEXANONE, AND METHANOL; ALL SPENT SOLVENT MIXTURES/BLENDS CONTAINING, BEFORE USE, ONLY THE ABOVE SPENT NONHALOGENATED SOLVENTS; AND ALL SPENT SOLVENT MIXTURES/BLENDS CONTAINING, BEFORE USE, ONE OR MORE OF THE ABOVE NONHALOGENATED SOLVENTS, AND A TOTAL OF TEN PERCENT OR MORE (BY VOLUME) OF ONE OR MORE OF THOSE SOLVENTS LISTED IN F001, F002, F004, AND F005; AND STILL BOTTOMS FROM THE RECOVERY OF THESE SPENT SOLVENTS AND SPENT SOLVENT MIXTURES.
TRICHLORETHYLENE

MapID 112: RCRA - 606 MIDLAND DR

BANKS ENVIRONMENTAL DATA
A DIVISION OF THE BANKS GROUP

Map ID #112	RCRA - RCRA	Source: EPA
EPA Handler ID: TXR000056507	Handler Sequence Number: 6	Banks ID: TXR000056507

RESTORATIVE CLEANING SERVICES LLC — Rel. Loc.: 0.11 miles S

606 MIDLAND DR, HOUSTON, TX 77037 — Elevation: 81.23 feet (+81.23)

Status:	Inactive
Owner Name:	RESTORATIVE CLEANING SERVICES LLC
Operator Name:	RESTORATIVE CLEANING SERVICES LLC
Mailing Address Street #:	606
Mailing Address Street:	MIDLAND DR
Mailing Address Street:	
Mailing Address City:	HOUSTON
Mailing Address State:	TX
Mailing Address Zip:	77037
Contact Name:	CHRIS BARTON
Contact Address Street #:	606
Contact Address Street:	MIDLAND DR
Contact Address Street:	
Contact Address City:	HOUSTON
Contact Address State:	TX
Contact Address Zip:	77037
Contact Phone:	281-272-8833
Contact Email Address:	
Government Performance and Results Act (GPRA) Permit:	The facility does not exist on the Operating/Post-Closure Permit Baseline.
Government Performance and Results Act (GPRA) Corrective Action:	No
Permit Workload:	
Closure Workload:	
Post-Closure Workload:	
Subject to Corrective Action:	No
Subject to Corrective Action 3004:	No
Subject to Corrective Action Non-TSDF:	No
Corrective Action Workload:	No
Generator Status:	Not a Generator
Nuclear Mixed Waste Handler:	No
Onsite Burner Exemption:	No
Furnace Exemption:	No
Underground Injection Activity:	No
NAIC Description 1:	Drycleaning and Laundry Services (except Coin-Operated)
NAIC Description 2:	
NAIC Description 3:	
NAIC Description 4:	
Federal Generator Class:	Not a Generator, Verified
State Generator Class:	
Environmental Controls in Place:	No
Institutional Controls in Place:	No
Groundwater Controls in Place:	No
Significant Non-Compliance:	No
Unaddressed Significant Non-Complier:	No
Addressed Significant Non-Complier:	No
Significant Non-Complier with Compliance Schedule:	No
Short Term Generator:	No
Mixed Waste Generator:	No
Transfer Facility:	No
Importer Activity:	No
Transporter Activity:	No
Recycler Activity:	No
Receives waste from Offsite:	No
Universal Waste:	No

Evaluation Description	Responsible Agency	Evaluation Date	Violation Found

Banks Environmental Data, Inc. - 1601 Rio Grande, Ste. 331 - Austin, TX 78701 - 800.531.5255 P - 512.478.1433 F
www.banksenvdata.com

MapID 112: RCRA - 606 MIDLAND DR

Continued from Previous Page

COMPLIANCE EVALUATION INSPECTION ON-SITE		State	10/22/2007	No
Violation Description	**Violation Determined By**	**Violation Date**	**Actual Resolution Date**	**Scheduled Resolution Date**
Hazardous Waste Description				
TETRACHLOROETHYLENE				
THE FOLLOWING SPENT HALOGENATED SOLVENTS: TETRACHLOROETHYLENE, METHYLENE CHLORIDE, TRICHLOROETHYLENE, 1,1,1-TRICHLOROETHANE, CHLOROBENZENE, 1,1,2-TRICHLORO-1,2,2-TRIFLUOROETHANE, ORTHO-DICHLOROBENZENE, TRICHLOROFLUOROMETHANE, AND 1,1,2, TRICHLOROETHANE; ALL SPENT SOLVENT MIXTURES/BLENDS CONTAINING, BEFORE USE, A TOTAL OF TEN PERCENT OR MORE (BY VOLUME) OF ONE OR MORE OF THE ABOVE HALOGENATED SOLVENTS OR THOSE SOLVENTS LISTED IN F001, F004, AND F005; AND STILL BOTTOMS FROM THE RECOVERY OF THESE SPENT SOLVENTS AND SPENT SOLVENT MIXTURES.				

Banks Environmental Data, Inc. - 1601 Rio Grande, Ste. 331 - Austin, TX 78701 - 800.531.5255 P - 512.478.1433 F
www.banksenvdata.com

MapID 114: RCRA - 720 W MOUNT HOUSTON

BANKS ENVIRONMENTAL DATA A DIVISION OF THE BANKS GROUP

Map ID #114	RCRA - RCRA	Source: EPA
EPA Handler ID: TXD987983582	Handler Sequence Number: 3	Banks ID: TXD987983582

NORTH HELM WASHATERIA — Rel. Loc.: 0.11 miles W

720 W MOUNT HOUSTON, HOUSTON, TX 77038 — Elevation: 77.72 feet (+77.72)

Status:	Inactive
Owner Name:	
Operator Name:	
Mailing Address Street #:	720
Mailing Address Street:	W MOUNT HOUSTON
Mailing Address Street:	
Mailing Address City:	HOUSTON
Mailing Address State:	TX
Mailing Address Zip:	77038
Contact Name:	MR PHAM
Contact Address Street #:	720
Contact Address Street:	W MOUNT HOUSTON
Contact Address Street:	
Contact Address City:	HOUSTON
Contact Address State:	TX
Contact Address Zip:	77038
Contact Phone:	713-847-5286
Contact Email Address:	
Government Performance and Results Act (GPRA) Permit:	The facility does not exist on the Operating/Post-Closure Permit Baseline.
Government Performance and Results Act (GPRA) Corrective Action:	No
Permit Workload:	
Closure Workload:	
Post-Closure Workload:	
Subject to Corrective Action:	No
Subject to Corrective Action 3004:	No
Subject to Corrective Action Non-TSDF:	No
Corrective Action Workload:	No
Generator Status:	Not a Generator
Nuclear Mixed Waste Handler:	No
Onsite Burner Exemption:	No
Furnace Exemption:	No
Underground Injection Activity:	No
NAIC Description 1:	
NAIC Description 2:	
NAIC Description 3:	
NAIC Description 4:	
Federal Generator Class:	Not a Generator, Verified
State Generator Class:	
Environmental Controls in Place:	No
Institutional Controls in Place:	No
Groundwater Controls in Place:	No
Significant Non-Compliance:	No
Unaddressed Significant Non-Complier:	No
Addressed Significant Non-Complier:	No
Significant Non-Complier with Compliance Schedule:	No
Short Term Generator:	No
Mixed Waste Generator:	No
Transfer Facility:	No
Importer Activity:	No
Transporter Activity:	No
Recycler Activity:	No
Receives waste from Offsite:	No
Universal Waste:	No

Hazardous Waste Description

MapID 114: RCRA - 720 W MOUNT HOUSTON

Continued from Previous Page

THE FOLLOWING SPENT HALOGENATED SOLVENTS: TETRACHLOROETHYLENE, METHYLENE CHLORIDE, TRICHLOROETHYLENE, 1,1,1-TRICHLOROETHANE, CHLOROBENZENE, 1,1,2-TRICHLORO-1,2,2-TRIFLUOROETHANE, ORTHO-DICHLOROBENZENE, TRICHLOROFLUOROMETHANE, AND 1,1,2, TRICHLOROETHANE; ALL SPENT SOLVENT MIXTURES/BLENDS CONTAINING, BEFORE USE, A TOTAL OF TEN PERCENT OR MORE (BY VOLUME) OF ONE OR MORE OF THE ABOVE HALOGENATED SOLVENTS OR THOSE SOLVENTS LISTED IN F001, F004, AND F005; AND STILL BOTTOMS FROM THE RECOVERY OF THESE SPENT SOLVENTS AND SPENT SOLVENT MIXTURES.

Banks Environmental Data, Inc. - 1601 Rio Grande, Ste. 331 - Austin, TX 78701 - 800.531.5255 P - 512.478.1433 F
www.banksenvdata.com

MapID 115: RCRA - 7700 NORTH FWY

BANKS ENVIRONMENTAL DATA A DIVISION OF THE BANKS GROUP

Map ID #115	RCRA - RCRA	Source: EPA
EPA Handler ID: TXD008065658	Handler Sequence Number: 2	Banks ID: TXD008065658

STAR ENGRAVING CO — Rel. Loc.: 0.11 miles SE

7700 NORTH FWY, HOUSTON, TX 77037 — Elevation: 81.93 feet (+81.93)

Status:	Inactive
Owner Name:	
Operator Name:	
Mailing Address Street #:	
Mailing Address Street:	PO BOX 1457
Mailing Address Street:	
Mailing Address City:	HOUSTON
Mailing Address State:	TX
Mailing Address Zip:	77001
Contact Name:	ENVIRONMENTAL MANAGER
Contact Address Street #:	
Contact Address Street:	PO BOX 1457
Contact Address Street:	
Contact Address City:	HOUSTON
Contact Address State:	TX
Contact Address Zip:	77001
Contact Phone:	
Contact Email Address:	
Government Performance and Results Act (GPRA) Permit:	The facility does not exist on the Operating/Post-Closure Permit Baseline.
Government Performance and Results Act (GPRA) Corrective Action:	No
Permit Workload:	
Closure Workload:	
Post-Closure Workload:	
Subject to Corrective Action:	No
Subject to Corrective Action 3004:	No
Subject to Corrective Action Non-TSDF:	No
Corrective Action Workload:	No
Generator Status:	Not a Generator
Nuclear Mixed Waste Handler:	No
Onsite Burner Exemption:	No
Furnace Exemption:	No
Underground Injection Activity:	No
NAIC Description 1:	
NAIC Description 2:	
NAIC Description 3:	
NAIC Description 4:	
Federal Generator Class:	Not a Generator, Verified
State Generator Class:	
Environmental Controls in Place:	No
Institutional Controls in Place:	No
Groundwater Controls in Place:	No
Significant Non-Compliance:	No
Unaddressed Significant Non-Complier:	No
Addressed Significant Non-Complier:	No
Significant Non-Complier with Compliance Schedule:	No
Short Term Generator:	No
Mixed Waste Generator:	No
Transfer Facility:	No
Importer Activity:	No
Transporter Activity:	No
Recycler Activity:	No
Receives waste from Offsite:	No
Universal Waste:	No

Banks Environmental Data, Inc. - 1601 Rio Grande, Ste. 331 - Austin, TX 78701 - 800.531.5255 P - 512.478.1433 F
www.banksenvdata.com

MapID 116: RCRA - 401 FRANKLIN

BANKS ENVIRONMENTAL DATA A DIVISION OF THE BANKS GROUP

Map ID #116	RCRA - RCRA	Source: EPA
EPA Handler ID: TX0000275909	Handler Sequence Number: 3	Banks ID: TX0000275909

UNITED STATES POSTAL SERVICE — Rel. Loc.: 0.12 miles SE

401 FRANKLIN, HOUSTON, TX 77201 — Elevation: 39.72 feet (+39.72)

Status:	Inactive
Owner Name:	UNITED STATES POSTAL SERVICE
Operator Name:	UNITED STATES POSTAL SERVICE
Mailing Address Street #:	401
Mailing Address Street:	FRANKLIN ST
Mailing Address Street:	
Mailing Address City:	HOUSTON
Mailing Address State:	TX
Mailing Address Zip:	77201
Contact Name:	STEVEN HAWKINS
Contact Address Street #:	401
Contact Address Street:	FRANKLIN ST
Contact Address Street:	
Contact Address City:	HOUSTON
Contact Address State:	TX
Contact Address Zip:	77201
Contact Phone:	713-226-3085
Contact Email Address:	
Government Performance and Results Act (GPRA) Permit:	The facility does not exist on the Operating/Post-Closure Permit Baseline.
Government Performance and Results Act (GPRA) Corrective Action:	No
Permit Workload:	
Closure Workload:	
Post-Closure Workload:	
Subject to Corrective Action:	No
Subject to Corrective Action 3004:	No
Subject to Corrective Action Non-TSDF:	No
Corrective Action Workload:	No
Generator Status:	Not a Generator
Nuclear Mixed Waste Handler:	No
Onsite Burner Exemption:	No
Furnace Exemption:	No
Underground Injection Activity:	No
NAIC Description 1:	
NAIC Description 2:	
NAIC Description 3:	
NAIC Description 4:	
Federal Generator Class:	Not a Generator, Verified
State Generator Class:	
Environmental Controls in Place:	No
Institutional Controls in Place:	No
Groundwater Controls in Place:	No
Significant Non-Compliance:	No
Unaddressed Significant Non-Complier:	No
Addressed Significant Non-Complier:	No
Significant Non-Complier with Compliance Schedule:	No
Short Term Generator:	No
Mixed Waste Generator:	No
Transfer Facility:	No
Importer Activity:	No
Transporter Activity:	No
Recycler Activity:	No
Receives waste from Offsite:	No
Universal Waste:	No

Hazardous Waste Description

MapID 116: RCRA - 401 FRANKLIN

Continued from Previous Page

CORROSIVE WASTE
IGNITABLE WASTE
MERCURY
METHYL ETHYL KETONE
THE FOLLOWING SPENT NONHALOGENATED SOLVENTS: XYLENE, ACETONE, ETHYL ACETATE, ETHYL BENZENE, ETHYL ETHER, METHYL ISOBUTYL KETONE, N-BUTYL ALCOHOL, CYCLOHEXANONE, AND METHANOL; ALL SPENT SOLVENT MIXTURES/BLENDS CONTAINING, BEFORE USE, ONLY THE ABOVE SPENT NONHALOGENATED SOLVENTS; AND ALL SPENT SOLVENT MIXTURES/BLENDS CONTAINING, BEFORE USE, ONE OR MORE OF THE ABOVE NONHALOGENATED SOLVENTS, AND A TOTAL OF TEN PERCENT OR MORE (BY VOLUME) OF ONE OR MORE OF THOSE SOLVENTS LISTED IN F001, F002, F004, AND F005; AND STILL BOTTOMS FROM THE RECOVERY OF THESE SPENT SOLVENTS AND SPENT SOLVENT MIXTURES.

MapID 120: RCRA - 4101 FULTON

BANKS ENVIRONMENTAL DATA A DIVISION OF THE BANKS GROUP

Map ID #120	RCRA - RCRA	Source: EPA
EPA Handler ID: TXD982287682	Handler Sequence Number: 2	Banks ID: TXD982287682

DRUMMOND BROS INC — Rel. Loc.: 0.12 miles SE

4101 FULTON, HOUSTON, TX 77009 — Elevation: 46.7 feet (+46.7)

Status:	Inactive
Owner Name:	DRUMMOND BROS INC
Operator Name:	
Mailing Address Street #:	4101
Mailing Address Street:	FULTON
Mailing Address Street:	
Mailing Address City:	HOUSTON
Mailing Address State:	TX
Mailing Address Zip:	77009
Contact Name:	SCOTT BROWN
Contact Address Street #:	4101
Contact Address Street:	FULTON
Contact Address Street:	
Contact Address City:	HOUSTON
Contact Address State:	TX
Contact Address Zip:	77009
Contact Phone:	713-695-4285
Contact Email Address:	
Government Performance and Results Act (GPRA) Permit:	The facility does not exist on the Operating/Post-Closure Permit Baseline.
Government Performance and Results Act (GPRA) Corrective Action:	No
Permit Workload:	
Closure Workload:	
Post-Closure Workload:	
Subject to Corrective Action:	No
Subject to Corrective Action 3004:	No
Subject to Corrective Action Non-TSDF:	No
Corrective Action Workload:	No
Generator Status:	Not a Generator
Nuclear Mixed Waste Handler:	No
Onsite Burner Exemption:	No
Furnace Exemption:	No
Underground Injection Activity:	No
NAIC Description 1:	General Freight Trucking, Local
NAIC Description 2:	
NAIC Description 3:	
NAIC Description 4:	
Federal Generator Class:	Not a Generator, Verified
State Generator Class:	
Environmental Controls in Place:	No
Institutional Controls in Place:	No
Groundwater Controls in Place:	No
Significant Non-Compliance:	No
Unaddressed Significant Non-Complier:	No
Addressed Significant Non-Complier:	No
Significant Non-Complier with Compliance Schedule:	No
Short Term Generator:	No
Mixed Waste Generator:	No
Transfer Facility:	No
Importer Activity:	No
Transporter Activity:	No
Recycler Activity:	No
Receives waste from Offsite:	No
Universal Waste:	No

Banks Environmental Data, Inc. - 1601 Rio Grande, Ste. 331 - Austin, TX 78701 - 800.531.5255 P - 512.478.1433 F
www.banksenvdata.com

MapID 121: RCRA - 1813 FANNIN

BANKS ENVIRONMENTAL DATA A DIVISION OF THE BANKS GROUP

Map ID #121	RCRA - RCRA	Source: EPA
EPA Handler ID: TXD058575770	Handler Sequence Number: 2	Banks ID: TXD058575770

SNELSON SERVICES CO — Rel. Loc.: 0.12 miles NE

1813 FANNIN, HOUSTON, TX 77002 — Elevation: 44.02 feet (+44.02)

Status:	Inactive
Owner Name:	
Operator Name:	
Mailing Address Street #:	1813
Mailing Address Street:	FANNIN
Mailing Address Street:	
Mailing Address City:	HOUSTON
Mailing Address State:	TX
Mailing Address Zip:	77002
Contact Name:	JIM SNELSON
Contact Address Street #:	1813
Contact Address Street:	FANNIN
Contact Address Street:	
Contact Address City:	HOUSTON
Contact Address State:	TX
Contact Address Zip:	77002
Contact Phone:	713-223-8500
Contact Email Address:	
Government Performance and Results Act (GPRA) Permit:	The facility does not exist on the Operating/Post-Closure Permit Baseline.
Government Performance and Results Act (GPRA) Corrective Action:	No
Permit Workload:	
Closure Workload:	
Post-Closure Workload:	
Subject to Corrective Action:	No
Subject to Corrective Action 3004:	No
Subject to Corrective Action Non-TSDF:	No
Corrective Action Workload:	No
Generator Status:	Not a Generator
Nuclear Mixed Waste Handler:	No
Onsite Burner Exemption:	No
Furnace Exemption:	No
Underground Injection Activity:	No
NAIC Description 1:	General Automotive Repair
NAIC Description 2:	
NAIC Description 3:	
NAIC Description 4:	
Federal Generator Class:	Not a Generator, Verified
State Generator Class:	
Environmental Controls in Place:	No
Institutional Controls in Place:	No
Groundwater Controls in Place:	No
Significant Non-Compliance:	No
Unaddressed Significant Non-Complier:	No
Addressed Significant Non-Complier:	No
Significant Non-Complier with Compliance Schedule:	No
Short Term Generator:	No
Mixed Waste Generator:	No
Transfer Facility:	No
Importer Activity:	No
Transporter Activity:	No
Recycler Activity:	No
Receives waste from Offsite:	No
Universal Waste:	No

Hazardous Waste Description

Banks Environmental Data, Inc. - 1601 Rio Grande, Ste. 331 - Austin, TX 78701 - 800.531.5255 P - 512.478.1433 F
www.banksenvdata.com

MapID 121: RCRA - 1813 FANNIN

Continued from Previous Page

1,4-DICHLOROBENZENE
BENZENE
CADMIUM
CHLOROBENZENE
CHROMIUM
IGNITABLE WASTE
LEAD
TETRACHLOROETHYLENE
TRICHLORETHYLENE

Banks Environmental Data, Inc. - 1601 Rio Grande, Ste. 331 - Austin, TX 78701 - 800.531.5255 P - 512.478.1433 F
www.banksenvdata.com

MapID 126: RCRA - 8003 VETERANS MEMORIAL

BANKS ENVIRONMENTAL DATA A DIVISION OF THE BANKS GROUP

Map ID #126	RCRA - RCRA	Source: EPA
EPA Handler ID: TXD982306250	Handler Sequence Number: 3	Banks ID: TXD982306250

MR TRANSMISSION — Rel. Loc.: 0.13 miles SW

8003 VETERANS MEMORIAL, HOUSTON, TX 77088 — Elevation: 83.23 feet (+83.23)

Status:	Inactive
Owner Name:	MR TRANSMISSION
Operator Name:	
Mailing Address Street #:	8003
Mailing Address Street:	VETERANS MEMORIAL
Mailing Address Street:	
Mailing Address City:	HOUSTON
Mailing Address State:	TX
Mailing Address Zip:	77088
Contact Name:	DON LAWSON
Contact Address Street #:	8003
Contact Address Street:	VETERANS MEMORIAL
Contact Address Street:	
Contact Address City:	HOUSTON
Contact Address State:	TX
Contact Address Zip:	77088
Contact Phone:	713-445-0920
Contact Email Address:	
Government Performance and Results Act (GPRA) Permit:	The facility does not exist on the Operating/Post-Closure Permit Baseline.
Government Performance and Results Act (GPRA) Corrective Action:	No
Permit Workload:	
Closure Workload:	
Post-Closure Workload:	
Subject to Corrective Action:	No
Subject to Corrective Action 3004:	No
Subject to Corrective Action Non-TSDF:	No
Corrective Action Workload:	No
Generator Status:	Not a Generator
Nuclear Mixed Waste Handler:	No
Onsite Burner Exemption:	No
Furnace Exemption:	No
Underground Injection Activity:	No
NAIC Description 1:	
NAIC Description 2:	
NAIC Description 3:	
NAIC Description 4:	
Federal Generator Class:	Not a Generator, Verified
State Generator Class:	
Environmental Controls in Place:	No
Institutional Controls in Place:	No
Groundwater Controls in Place:	No
Significant Non-Compliance:	No
Unaddressed Significant Non-Complier:	No
Addressed Significant Non-Complier:	No
Significant Non-Complier with Compliance Schedule:	No
Short Term Generator:	No
Mixed Waste Generator:	No
Transfer Facility:	No
Importer Activity:	No
Transporter Activity:	No
Recycler Activity:	No
Receives waste from Offsite:	No
Universal Waste:	No

Hazardous Waste Description

Banks Environmental Data, Inc. - 1601 Rio Grande, Ste. 331 - Austin, TX 78701 - 800.531.5255 P - 512.478.1433 F
www.banksenvdata.com

MapID 126: RCRA - 8003 VETERANS MEMORIAL

Continued from Previous Page

CORROSIVE WASTE
DESCRIPTION
IGNITABLE WASTE
THE FOLLOWING SPENT HALOGENATED SOLVENTS: TETRACHLOROETHYLENE, METHYLENE CHLORIDE, TRICHLOROETHYLENE, 1,1,1-TRICHLOROETHANE, CHLOROBENZENE, 1,1,2-TRICHLORO-1,2,2-TRIFLUOROETHANE, ORTHO-DICHLOROBENZENE, TRICHLOROFLUOROMETHANE, AND 1,1,2, TRICHLOROETHANE; ALL SPENT SOLVENT MIXTURES/BLENDS CONTAINING, BEFORE USE, A TOTAL OF TEN PERCENT OR MORE (BY VOLUME) OF ONE OR MORE OF THE ABOVE HALOGENATED SOLVENTS OR THOSE SOLVENTS LISTED IN F001, F004, AND F005; AND STILL BOTTOMS FROM THE RECOVERY OF THESE SPENT SOLVENTS AND SPENT SOLVENT MIXTURES.
THE FOLLOWING SPENT NONHALOGENATED SOLVENTS: CRESOLS, CRESYLIC ACID, AND NITROBENZENE; AND THE STILL BOTTOMS FROM THE RECOVERY OF THESE SOLVENTS; ALL SPENT SOLVENT MIXTURES/BLENDS CONTAINING, BEFORE USE, A TOTAL OF TEN PERCENT OR MORE (BY VOLUME) OF ONE OR MORE OF THE ABOVE NONHALOGENATED SOLVENTS OR THOSE SOLVENTS LISTED IN F001, F002, AND F005; AND STILL BOTTOMS FROM THE RECOVERY OF THESE SPENT SOLVENTS AND SPENT SOLVENT MIXTURES.

Banks Environmental Data, Inc. - 1601 Rio Grande, Ste. 331 - Austin, TX 78701 - 800.531.5255 P - 512.478.1433 F
www.banksenvdata.com

MapID 126: RCRA - 8245 NORTH FREEWAY

BANKS ENVIRONMENTAL DATA A DIVISION OF THE BANKS GROUP

Map ID #126	RCRA - RCRA	Source: EPA
EPA Handler ID: TXD988040168	Handler Sequence Number: 2	Banks ID: TXD988040168

FINCHER MOTOR CO — Rel. Loc.: 0.09 miles W

8245 NORTH FREEWAY, HOUSTON, TX 77037 — Elevation: 84.57 feet (+84.57)

Status:	Inactive
Owner Name:	
Operator Name:	
Mailing Address Street #:	8245
Mailing Address Street:	NORTH FREEWAY
Mailing Address Street:	
Mailing Address City:	HOUSTON
Mailing Address State:	TX
Mailing Address Zip:	77037
Contact Name:	DON FINCHER
Contact Address Street #:	8245
Contact Address Street:	NORTH FREEWAY
Contact Address Street:	
Contact Address City:	HOUSTON
Contact Address State:	TX
Contact Address Zip:	77037
Contact Phone:	281-931-1432
Contact Email Address:	
Government Performance and Results Act (GPRA) Permit:	The facility does not exist on the Operating/Post-Closure Permit Baseline.
Government Performance and Results Act (GPRA) Corrective Action:	No
Permit Workload:	
Closure Workload:	
Post-Closure Workload:	
Subject to Corrective Action:	No
Subject to Corrective Action 3004:	No
Subject to Corrective Action Non-TSDF:	No
Corrective Action Workload:	No
Generator Status:	Not a Generator
Nuclear Mixed Waste Handler:	No
Onsite Burner Exemption:	No
Furnace Exemption:	No
Underground Injection Activity:	No
NAIC Description 1:	
NAIC Description 2:	
NAIC Description 3:	
NAIC Description 4:	
Federal Generator Class:	Not a Generator, Verified
State Generator Class:	
Environmental Controls in Place:	No
Institutional Controls in Place:	No
Groundwater Controls in Place:	No
Significant Non-Compliance:	No
Unaddressed Significant Non-Complier:	No
Addressed Significant Non-Complier:	No
Significant Non-Complier with Compliance Schedule:	No
Short Term Generator:	No
Mixed Waste Generator:	No
Transfer Facility:	No
Importer Activity:	No
Transporter Activity:	No
Recycler Activity:	No
Receives waste from Offsite:	No
Universal Waste:	No

Hazardous Waste Description

MapID 126: RCRA - 8245 NORTH FREEWAY

Continued from Previous Page

CORROSIVE WASTE
DESCRIPTION
IGNITABLE WASTE

Banks Environmental Data, Inc. - 1601 Rio Grande, Ste. 331 - Austin, TX 78701 - 800.531.5255 P - 512.478.1433 F
www.banksenvdata.com

MapID 127: RCRA - 333 CLAY ST STE 2900

BANKS ENVIRONMENTAL DATA A DIVISION OF THE BANKS GROUP

Map ID #127	RCRA - RCRA	Source: EPA
EPA Handler ID: TXR000007237	Handler Sequence Number: 3	Banks ID: TXR000007237

PLAINS MARKETING LP — Rel. Loc.: 0.13 miles SE

333 CLAY ST STE 2900, HOUSTON, TX 77002 — Elevation: 49.57 feet (+49.57)

Status:	Active Site - Handler Activities;
Owner Name:	PLAINS MARKETING LP
Operator Name:	PLAINS MARKETING LP
Mailing Address Street #:	
Mailing Address Street:	PO BOX 4648
Mailing Address Street:	
Mailing Address City:	HOUSTON
Mailing Address State:	TX
Mailing Address Zip:	77210
Contact Name:	REBECCA E WARD
Contact Address Street #:	
Contact Address Street:	PO BOX 4648
Contact Address Street:	
Contact Address City:	HOUSTON
Contact Address State:	TX
Contact Address Zip:	77210
Contact Phone:	713-646-4625
Contact Email Address:	
Government Performance and Results Act (GPRA) Permit:	The facility does not exist on the Operating/Post-Closure Permit Baseline.
Government Performance and Results Act (GPRA) Corrective Action:	No
Permit Workload:	
Closure Workload:	
Post-Closure Workload:	
Subject to Corrective Action:	No
Subject to Corrective Action 3004:	No
Subject to Corrective Action Non-TSDF:	No
Corrective Action Workload:	No
Generator Status:	Not a Generator
Nuclear Mixed Waste Handler:	No
Onsite Burner Exemption:	No
Furnace Exemption:	No
Underground Injection Activity:	No
NAIC Description 1:	General Freight Trucking, Local
NAIC Description 2:	
NAIC Description 3:	
NAIC Description 4:	
Federal Generator Class:	Not a Generator, Verified
State Generator Class:	
Environmental Controls in Place:	No
Institutional Controls in Place:	No
Groundwater Controls in Place:	No
Significant Non-Compliance:	No
Unaddressed Significant Non-Complier:	No
Addressed Significant Non-Complier:	No
Significant Non-Complier with Compliance Schedule:	No
Short Term Generator:	No
Mixed Waste Generator:	No
Transfer Facility:	No
Importer Activity:	No
Transporter Activity:	No
Recycler Activity:	No
Receives waste from Offsite:	No
Universal Waste:	No

Banks Environmental Data, Inc. - 1601 Rio Grande, Ste. 331 - Austin, TX 78701 - 800.531.5255 P - 512.478.1433 F
www.banksenvdata.com

MapID 129: RCRA - 61 RIESNER

BANKS ENVIRONMENTAL DATA A DIVISION OF THE BANKS GROUP

Map ID #129	RCRA - RCRA	Source: EPA
EPA Handler ID: TXD982561540	Handler Sequence Number: 2	Banks ID: TXD982561540

CITY OF HOUSTON — Rel. Loc.: 0.13 miles W

61 RIESNER, HOUSTON, TX 77002 — Elevation: 39.6 feet (+39.6)

Status:	Inactive
Owner Name:	CITY OF HOUSTON
Operator Name:	CITY OF HOUSTON
Mailing Address Street #:	61
Mailing Address Street:	RIESNER ST POLICE DEPARTMENT
Mailing Address Street:	
Mailing Address City:	HOUSTON
Mailing Address State:	TX
Mailing Address Zip:	77002
Contact Name:	W ODOM
Contact Address Street #:	61
Contact Address Street:	RIESNER ST POLICE DEPARTMENT
Contact Address Street:	
Contact Address City:	HOUSTON
Contact Address State:	TX
Contact Address Zip:	77002
Contact Phone:	713-247-8183
Contact Email Address:	
Government Performance and Results Act (GPRA) Permit:	The facility does not exist on the Operating/Post-Closure Permit Baseline.
Government Performance and Results Act (GPRA) Corrective Action:	No
Permit Workload:	
Closure Workload:	
Post-Closure Workload:	
Subject to Corrective Action:	No
Subject to Corrective Action 3004:	No
Subject to Corrective Action Non-TSDF:	No
Corrective Action Workload:	No
Generator Status:	Not a Generator
Nuclear Mixed Waste Handler:	No
Onsite Burner Exemption:	No
Furnace Exemption:	No
Underground Injection Activity:	No
NAIC Description 1:	
NAIC Description 2:	
NAIC Description 3:	
NAIC Description 4:	
Federal Generator Class:	Not a Generator, Verified
State Generator Class:	
Environmental Controls in Place:	No
Institutional Controls in Place:	No
Groundwater Controls in Place:	No
Significant Non-Compliance:	No
Unaddressed Significant Non-Complier:	No
Addressed Significant Non-Complier:	No
Significant Non-Complier with Compliance Schedule:	No
Short Term Generator:	No
Mixed Waste Generator:	No
Transfer Facility:	No
Importer Activity:	No
Transporter Activity:	No
Recycler Activity:	No
Receives waste from Offsite:	No
Universal Waste:	No

Enforcement Description	Responsible	Enforcement Date	Penalty Description

Banks Environmental Data, Inc. - 1601 Rio Grande, Ste. 331 - Austin, TX 78701 - 800.531.5255 P - 512.478.1433 F
www.banksenvdata.com

MapID 129: RCRA - 61 RIESNER

Continued from Previous Page

		Enforcement Agency		
WRITTEN INFORMAL		State	7/25/1991	
WRITTEN INFORMAL		State	7/25/1991	
Evaluation Description		**Responsible Agency**	**Evaluation Date**	**Violation Found**
NON-FINANCIAL RECORD REVIEW		State	7/25/1991	Yes
NON-FINANCIAL RECORD REVIEW		State	7/25/1991	Yes
Violation Description	**Violation Determined By**	**Violation Date**	**Actual Resolution Date**	**Scheduled Resolution Date**
State Statutory or Regulatory requirements that are broader-in-scope than the federal RCRA requirements	State	7/25/1991		
Hazardous Waste Description				
BENZENE				
DESCRIPTION				
IGNITABLE WASTE				
TETRACHLOROETHYLENE				

Banks Environmental Data, Inc. - 1601 Rio Grande, Ste. 331 - Austin, TX 78701 - 800.531.5255 P - 512.478.1433 F
www.banksenvdata.com

MapID 130: RCRA - 7676 N FWY STE 706

BANKS ENVIRONMENTAL DATA A DIVISION OF THE BANKS GROUP

Map ID #130	RCRA - RCRA	Source: EPA
EPA Handler ID: TXD988086971	Handler Sequence Number: 3	Banks ID: TXD988086971

PTP TRANSMISSION PARTS — Rel. Loc.: 0.13 miles SE

7676 N FWY STE 706, HOUSTON, TX 77037 — Elevation: 80.62 feet (+80.62)

Status:	Inactive
Owner Name:	PTP TRANSMISSION PARTS
Operator Name:	PTP TRANSMISSION PARTS
Mailing Address Street #:	459
Mailing Address Street:	W GULF BANK RD
Mailing Address Street:	
Mailing Address City:	HOUSTON
Mailing Address State:	TX
Mailing Address Zip:	77037
Contact Name:	TOMMY CRONE
Contact Address Street #:	459
Contact Address Street:	W GULF BANK RD
Contact Address Street:	
Contact Address City:	HOUSTON
Contact Address State:	TX
Contact Address Zip:	77037
Contact Phone:	713-591-6068
Contact Email Address:	
Government Performance and Results Act (GPRA) Permit:	The facility does not exist on the Operating/Post-Closure Permit Baseline.
Government Performance and Results Act (GPRA) Corrective Action:	No
Permit Workload:	
Closure Workload:	
Post-Closure Workload:	
Subject to Corrective Action:	No
Subject to Corrective Action 3004:	No
Subject to Corrective Action Non-TSDF:	No
Corrective Action Workload:	No
Generator Status:	Not a Generator
Nuclear Mixed Waste Handler:	No
Onsite Burner Exemption:	No
Furnace Exemption:	No
Underground Injection Activity:	No
NAIC Description 1:	Automotive Transmission Repair
NAIC Description 2:	
NAIC Description 3:	
NAIC Description 4:	
Federal Generator Class:	Not a Generator, Verified
State Generator Class:	
Environmental Controls in Place:	No
Institutional Controls in Place:	No
Groundwater Controls in Place:	No
Significant Non-Compliance:	No
Unaddressed Significant Non-Complier:	No
Addressed Significant Non-Complier:	No
Significant Non-Complier with Compliance Schedule:	No
Short Term Generator:	No
Mixed Waste Generator:	No
Transfer Facility:	No
Importer Activity:	No
Transporter Activity:	No
Recycler Activity:	No
Receives waste from Offsite:	No
Universal Waste:	No

Hazardous Waste Description

Banks Environmental Data, Inc. - 1601 Rio Grande, Ste. 331 - Austin, TX 78701 - 800.531.5255 P - 512.478.1433 F
www.banksenvdata.com

MapID 130: RCRA - 7676 N FWY STE 706

Continued from Previous Page

1,4-DICHLOROBENZENE
BENZENE
CADMIUM
CHLOROBENZENE
CHROMIUM
IGNITABLE WASTE
LEAD
TETRACHLOROETHYLENE
TRICHLORETHYLENE

Banks Environmental Data, Inc. - 1601 Rio Grande, Ste. 331 - Austin, TX 78701 - 800.531.5255 P - 512.478.1433 F
www.banksenvdata.com

MapID 133: RCRA - 2211 TRAVIS ST

BANKS ENVIRONMENTAL DATA A DIVISION OF THE BANKS GROUP

Map ID #133	RCRA - RCRA	Source: EPA
EPA Handler ID: TXD077416501	Handler Sequence Number: 2	Banks ID: TXD077416501

DOWNTOWN BODY SHOP INC — Rel. Loc.: 0.15 miles SW

2211 TRAVIS ST, HOUSTON, TX 77002 — Elevation: 46.51 feet (+46.51)

Status:	Inactive
Owner Name:	DOWNTOWN BODY SHOP INC
Operator Name:	
Mailing Address Street #:	2211
Mailing Address Street:	TRAVIS ST
Mailing Address Street:	
Mailing Address City:	HOUSTON
Mailing Address State:	TX
Mailing Address Zip:	77002
Contact Name:	LINDA CARTER
Contact Address Street #:	2211
Contact Address Street:	TRAVIS ST
Contact Address Street:	
Contact Address City:	HOUSTON
Contact Address State:	TX
Contact Address Zip:	77002
Contact Phone:	713-659-4641
Contact Email Address:	
Government Performance and Results Act (GPRA) Permit:	The facility does not exist on the Operating/Post-Closure Permit Baseline.
Government Performance and Results Act (GPRA) Corrective Action:	No
Permit Workload:	
Closure Workload:	
Post-Closure Workload:	
Subject to Corrective Action:	No
Subject to Corrective Action 3004:	No
Subject to Corrective Action Non-TSDF:	No
Corrective Action Workload:	No
Generator Status:	Not a Generator
Nuclear Mixed Waste Handler:	No
Onsite Burner Exemption:	No
Furnace Exemption:	No
Underground Injection Activity:	No
NAIC Description 1:	
NAIC Description 2:	
NAIC Description 3:	
NAIC Description 4:	
Federal Generator Class:	Not a Generator, Verified
State Generator Class:	
Environmental Controls in Place:	No
Institutional Controls in Place:	No
Groundwater Controls in Place:	No
Significant Non-Compliance:	No
Unaddressed Significant Non-Complier:	No
Addressed Significant Non-Complier:	No
Significant Non-Complier with Compliance Schedule:	No
Short Term Generator:	No
Mixed Waste Generator:	No
Transfer Facility:	No
Importer Activity:	No
Transporter Activity:	No
Recycler Activity:	No
Receives waste from Offsite:	No
Universal Waste:	No

Hazardous Waste Description

Banks Environmental Data, Inc. - 1601 Rio Grande, Ste. 331 - Austin, TX 78701 - 800.531.5255 P - 512.478.1433 F
www.banksenvdata.com

MapID 133: RCRA - 2211 TRAVIS ST

Continued from Previous Page

IGNITABLE WASTE
THE FOLLOWING SPENT NONHALOGENATED SOLVENTS: TOLUENE, METHYL ETHYL KETONE, CARBON DISULFIDE, ISOBUTANOL, PYRIDINE, BENZENE, 2-ETHOXYETHANOL, AND 2-NITROPROPANE; ALL SPENT SOLVENT MIXTURES/BLENDS CONTAINING, BEFORE USE, A TOTAL OF TEN PERCENT OR MORE (BY VOLUME) OF ONE OR MORE OF THE ABOVE NONHALOGENATED SOLVENTS OR THOSE SOLVENTS LISTED IN F001, F002, OR F004; AND STILL BOTTOMS FROM THE RECOVERY OF THESE SPENT SOLVENTS AND SPENT SOLVENT MIXTURES.
THE FOLLOWING SPENT NONHALOGENATED SOLVENTS: XYLENE, ACETONE, ETHYL ACETATE, ETHYL BENZENE, ETHYL ETHER, METHYL ISOBUTYL KETONE, N-BUTYL ALCOHOL, CYCLOHEXANONE, AND METHANOL; ALL SPENT SOLVENT MIXTURES/BLENDS CONTAINING, BEFORE USE, ONLY THE ABOVE SPENT NONHALOGENATED SOLVENTS; AND ALL SPENT SOLVENT MIXTURES/BLENDS CONTAINING, BEFORE USE, ONE OR MORE OF THE ABOVE NONHALOGENATED SOLVENTS, AND A TOTAL OF TEN PERCENT OR MORE (BY VOLUME) OF ONE OR MORE OF THOSE SOLVENTS LISTED IN F001, F002, F004, AND F005; AND STILL BOTTOMS FROM THE RECOVERY OF THESE SPENT SOLVENTS AND SPENT SOLVENT MIXTURES.

Banks Environmental Data, Inc. - 1601 Rio Grande, Ste. 331 - Austin, TX 78701 - 800.531.5255 P - 512.478.1433 F
www.banksenvdata.com

MapID 137: RCRA - 9030 N FREEWAY SUITE 203

BANKS ENVIRONMENTAL DATA A DIVISION OF THE BANKS GROUP

Map ID #137	RCRA - RCRA	Source: EPA
EPA Handler ID: TXD000729285	Handler Sequence Number: 3	Banks ID: TXD000729285

ELECTRO PAINTERS INCORPORATED — Rel. Loc.: 0.14 miles S

9030 N FREEWAY SUITE 203, HOUSTON, TX 77037 — Elevation: 80.15 feet (+80.15)

Status:	Inactive
Owner Name:	ELECTRO PAINTERS INCORPORATED
Operator Name:	ELECTRO PAINTERS INCORPORATED
Mailing Address Street #:	9030
Mailing Address Street:	N FREEWAY SUITE 205
Mailing Address Street:	
Mailing Address City:	HOUSTON
Mailing Address State:	TX
Mailing Address Zip:	77037
Contact Name:	ENVIRONMENTAL MANAGER
Contact Address Street #:	9030
Contact Address Street:	N FREEWAY SUITE 205
Contact Address Street:	
Contact Address City:	HOUSTON
Contact Address State:	TX
Contact Address Zip:	77037
Contact Phone:	
Contact Email Address:	
Government Performance and Results Act (GPRA) Permit:	The facility does not exist on the Operating/Post-Closure Permit Baseline.
Government Performance and Results Act (GPRA) Corrective Action:	No
Permit Workload:	
Closure Workload:	
Post-Closure Workload:	
Subject to Corrective Action:	No
Subject to Corrective Action 3004:	No
Subject to Corrective Action Non-TSDF:	No
Corrective Action Workload:	No
Generator Status:	Not a Generator
Nuclear Mixed Waste Handler:	No
Onsite Burner Exemption:	No
Furnace Exemption:	No
Underground Injection Activity:	No
NAIC Description 1:	
NAIC Description 2:	
NAIC Description 3:	
NAIC Description 4:	
Federal Generator Class:	Not a Generator, Verified
State Generator Class:	
Environmental Controls in Place:	No
Institutional Controls in Place:	No
Groundwater Controls in Place:	No
Significant Non-Compliance:	No
Unaddressed Significant Non-Complier:	No
Addressed Significant Non-Complier:	No
Significant Non-Complier with Compliance Schedule:	No
Short Term Generator:	No
Mixed Waste Generator:	No
Transfer Facility:	No
Importer Activity:	No
Transporter Activity:	No
Recycler Activity:	No
Receives waste from Offsite:	No
Universal Waste:	No

Hazardous Waste Description

MapID 137: RCRA - 9030 N FREEWAY SUITE 203

Continued from Previous Page

BENZENE, DIMETHYL- (I,T) (OR) XYLENE (I)
CORROSIVE WASTE
DESCRIPTION
ETHENE, TETRACHLORO- (OR) TETRACHLOROETHYLENE

Banks Environmental Data, Inc. - 1601 Rio Grande, Ste. 331 - Austin, TX 78701 - 800.531.5255 P - 512.478.1433 F
www.banksenvdata.com

MapID 141: RCRA - 2201 LOUISIANA ST

BANKS ENVIRONMENTAL DATA A DIVISION OF THE BANKS GROUP

Map ID #141	RCRA - RCRA	Source: EPA
EPA Handler ID: TXD982306276	Handler Sequence Number: 2	Banks ID: TXD982306276

AAMCO TRANSMISSIONS — Rel. Loc.: 0.15 miles S

2201 LOUISIANA ST, HOUSTON, TX 77002 — Elevation: 47.45 feet (+47.45)

Status:	Inactive
Owner Name:	AAMCO TRANSMISSIONS
Operator Name:	AAMCO TRANSMISSIONS
Mailing Address Street #:	2201
Mailing Address Street:	LOUISIANA ST
Mailing Address Street:	
Mailing Address City:	HOUSTON
Mailing Address State:	TX
Mailing Address Zip:	77002
Contact Name:	THOMAS MORGAN
Contact Address Street #:	2201
Contact Address Street:	LOUISIANA ST
Contact Address Street:	
Contact Address City:	HOUSTON
Contact Address State:	TX
Contact Address Zip:	77002
Contact Phone:	713-659-2766
Contact Email Address:	
Government Performance and Results Act (GPRA) Permit:	The facility does not exist on the Operating/Post-Closure Permit Baseline.
Government Performance and Results Act (GPRA) Corrective Action:	No
Permit Workload:	
Closure Workload:	
Post-Closure Workload:	
Subject to Corrective Action:	No
Subject to Corrective Action 3004:	No
Subject to Corrective Action Non-TSDF:	No
Corrective Action Workload:	No
Generator Status:	Not a Generator
Nuclear Mixed Waste Handler:	No
Onsite Burner Exemption:	No
Furnace Exemption:	No
Underground Injection Activity:	No
NAIC Description 1:	
NAIC Description 2:	
NAIC Description 3:	
NAIC Description 4:	
Federal Generator Class:	Not a Generator, Verified
State Generator Class:	
Environmental Controls in Place:	No
Institutional Controls in Place:	No
Groundwater Controls in Place:	No
Significant Non-Compliance:	No
Unaddressed Significant Non-Complier:	No
Addressed Significant Non-Complier:	No
Significant Non-Complier with Compliance Schedule:	No
Short Term Generator:	No
Mixed Waste Generator:	No
Transfer Facility:	No
Importer Activity:	No
Transporter Activity:	No
Recycler Activity:	No
Receives waste from Offsite:	No
Universal Waste:	No

Enforcement Description	Responsible	Enforcement Date	Penalty Description

Banks Environmental Data, Inc. - 1601 Rio Grande, Ste. 331 - Austin, TX 78701 - 800.531.5255 P - 512.478.1433 F
www.banksenvdata.com

MapID 141: RCRA - 2201 LOUISIANA ST

Continued from Previous Page

		Enforcement Agency		
WRITTEN INFORMAL		State	10/24/1988	
Evaluation Description		**Responsible Agency**	**Evaluation Date**	**Violation Found**
FOCUSED COMPLIANCE INSPECTION		State	10/12/1988	Yes
Violation Description	**Violation Determined By**	**Violation Date**	**Actual Resolution Date**	**Scheduled Resolution Date**
State Statutory or Regulatory requirements that are broader-in-scope than the federal RCRA requirements	State	10/12/1988	5/24/2002	11/22/1988
Hazardous Waste Description				
DESCRIPTION				
IGNITABLE WASTE				

Banks Environmental Data, Inc. - 1601 Rio Grande, Ste. 331 - Austin, TX 78701 - 800.531.5255 P - 512.478.1433 F
www.banksenvdata.com

MapID 141: RCRA - 711 HADLEY ST

Map ID #141	RCRA - RCRA	Source: EPA
EPA Handler ID: TXD981057797	Handler Sequence Number: 2	Banks ID: TXD981057797

FREEZE PAINT AND BODY — Rel. Loc.: 0.18 miles S

711 HADLEY ST, HOUSTON, TX 77002 — Elevation: 46.77 feet (+46.77)

Status:	Inactive
Owner Name:	FREEZE PAINT AND BODY
Operator Name:	FREEZE PAINT AND BODY
Mailing Address Street #:	711
Mailing Address Street:	HADLEY ST AT LOUISIANA
Mailing Address Street:	
Mailing Address City:	HOUSTON
Mailing Address State:	TX
Mailing Address Zip:	77002
Contact Name:	TONY FREEZE
Contact Address Street #:	711
Contact Address Street:	HADLEY ST AT LOUISIANA
Contact Address Street:	
Contact Address City:	HOUSTON
Contact Address State:	TX
Contact Address Zip:	77002
Contact Phone:	713-659-4477
Contact Email Address:	
Government Performance and Results Act (GPRA) Permit:	The facility does not exist on the Operating/Post-Closure Permit Baseline.
Government Performance and Results Act (GPRA) Corrective Action:	No
Permit Workload:	
Closure Workload:	
Post-Closure Workload:	
Subject to Corrective Action:	No
Subject to Corrective Action 3004:	No
Subject to Corrective Action Non-TSDF:	No
Corrective Action Workload:	No
Generator Status:	Not a Generator
Nuclear Mixed Waste Handler:	No
Onsite Burner Exemption:	No
Furnace Exemption:	No
Underground Injection Activity:	No
NAIC Description 1:	
NAIC Description 2:	
NAIC Description 3:	
NAIC Description 4:	
Federal Generator Class:	Not a Generator, Verified
State Generator Class:	
Environmental Controls in Place:	No
Institutional Controls in Place:	No
Groundwater Controls in Place:	No
Significant Non-Compliance:	No
Unaddressed Significant Non-Complier:	No
Addressed Significant Non-Complier:	No
Significant Non-Complier with Compliance Schedule:	No
Short Term Generator:	No
Mixed Waste Generator:	No
Transfer Facility:	No
Importer Activity:	No
Transporter Activity:	No
Recycler Activity:	No
Receives waste from Offsite:	No
Universal Waste:	No

Banks Environmental Data, Inc. - 1601 Rio Grande, Ste. 331 - Austin, TX 78701 - 800.531.5255 P - 512.478.1433 F
www.banksenvdata.com

MapID 143: RCRA - 521 NORTHVILLE ST

BANKS ENVIRONMENTAL DATA A DIVISION OF THE BANKS GROUP

Map ID #143	RCRA - RCRA	Source: EPA
EPA Handler ID: TXR000014415	Handler Sequence Number: 6	Banks ID: TXR000014415

CLEVELAND MANUFACTURING INC — Rel. Loc.: 0.16 miles S

521 NORTHVILLE ST, HOUSTON, TX 77073 — Elevation: 79.88 feet (+79.88)

Status:	Inactive
Owner Name:	FENNELLLARRY
Operator Name:	FENNELLLARRY
Mailing Address Street #:	
Mailing Address Street:	PO BOX 467
Mailing Address Street:	
Mailing Address City:	WILLIS
Mailing Address State:	TX
Mailing Address Zip:	77379
Contact Name:	RIC FENNELL
Contact Address Street #:	
Contact Address Street:	PO BOX 467
Contact Address Street:	
Contact Address City:	WILLIS
Contact Address State:	TX
Contact Address Zip:	77379
Contact Phone:	281-445-0598
Contact Email Address:	
Government Performance and Results Act (GPRA) Permit:	The facility does not exist on the Operating/Post-Closure Permit Baseline.
Government Performance and Results Act (GPRA) Corrective Action:	No
Permit Workload:	
Closure Workload:	
Post-Closure Workload:	
Subject to Corrective Action:	No
Subject to Corrective Action 3004:	No
Subject to Corrective Action Non-TSDF:	No
Corrective Action Workload:	No
Generator Status:	Not a Generator
Nuclear Mixed Waste Handler:	No
Onsite Burner Exemption:	No
Furnace Exemption:	No
Underground Injection Activity:	No
NAIC Description 1:	Prefabricated Metal Building and Component Manufacturing
NAIC Description 2:	
NAIC Description 3:	
NAIC Description 4:	
Federal Generator Class:	Not a Generator, Verified
State Generator Class:	
Environmental Controls in Place:	No
Institutional Controls in Place:	No
Groundwater Controls in Place:	No
Significant Non-Compliance:	No
Unaddressed Significant Non-Complier:	No
Addressed Significant Non-Complier:	No
Significant Non-Complier with Compliance Schedule:	No
Short Term Generator:	No
Mixed Waste Generator:	No
Transfer Facility:	No
Importer Activity:	No
Transporter Activity:	No
Recycler Activity:	No
Receives waste from Offsite:	No
Universal Waste:	No

Hazardous Waste Description

MapID 143: RCRA - 521 NORTHVILLE ST

Continued from Previous Page

CHROMIUM
IGNITABLE WASTE
LEAD
METHYL ETHYL KETONE
REACTIVE WASTE
TETRACHLOROETHYLENE
THE FOLLOWING SPENT NONHALOGENATED SOLVENTS: TOLUENE, METHYL ETHYL KETONE, CARBON DISULFIDE, ISOBUTANOL, PYRIDINE, BENZENE, 2-ETHOXYETHANOL, AND 2-NITROPROPANE; ALL SPENT SOLVENT MIXTURES/BLENDS CONTAINING, BEFORE USE, A TOTAL OF TEN PERCENT OR MORE (BY VOLUME) OF ONE OR MORE OF THE ABOVE NONHALOGENATED SOLVENTS OR THOSE SOLVENTS LISTED IN F001, F002, OR F004; AND STILL BOTTOMS FROM THE RECOVERY OF THESE SPENT SOLVENTS AND SPENT SOLVENT MIXTURES.
THE FOLLOWING SPENT NONHALOGENATED SOLVENTS: XYLENE, ACETONE, ETHYL ACETATE, ETHYL BENZENE, ETHYL ETHER, METHYL ISOBUTYL KETONE, N-BUTYL ALCOHOL, CYCLOHEXANONE, AND METHANOL; ALL SPENT SOLVENT MIXTURES/BLENDS CONTAINING, BEFORE USE, ONLY THE ABOVE SPENT NONHALOGENATED SOLVENTS; AND ALL SPENT SOLVENT MIXTURES/BLENDS CONTAINING, BEFORE USE, ONE OR MORE OF THE ABOVE NONHALOGENATED SOLVENTS, AND A TOTAL OF TEN PERCENT OR MORE (BY VOLUME) OF ONE OR MORE OF THOSE SOLVENTS LISTED IN F001, F002, F004, AND F005; AND STILL BOTTOMS FROM THE RECOVERY OF THESE SPENT SOLVENTS AND SPENT SOLVENT MIXTURES.

MapID 144: RCRA - 4828 AIRLINE DR

BANKS ENVIRONMENTAL DATA A DIVISION OF THE BANKS GROUP

Map ID #144	RCRA - RCRA	Source: EPA
EPA Handler ID: TXD982286031	Handler Sequence Number: 2	Banks ID: TXD982286031

TUNEUP MASTERS INC — Rel. Loc.: 0.16 miles N

4828 AIRLINE DR, HOUSTON, TX 77022 — Elevation: 66.15 feet (+66.15)

Status:	Inactive
Owner Name:	TUNEUP MASTERS INC
Operator Name:	TUNEUP MASTERS INC
Mailing Address Street #:	2001
Mailing Address Street:	CORPORATE CENTER DRIVE
Mailing Address Street:	
Mailing Address City:	NEWBURY PARK
Mailing Address State:	CA
Mailing Address Zip:	91320
Contact Name:	GEORGE MAYER
Contact Address Street #:	2001
Contact Address Street:	CORPORATE CENTER DRIVE
Contact Address Street:	
Contact Address City:	NEWBURY PARK
Contact Address State:	CA
Contact Address Zip:	91320
Contact Phone:	805-375-1100
Contact Email Address:	
Government Performance and Results Act (GPRA) Permit:	The facility does not exist on the Operating/Post-Closure Permit Baseline.
Government Performance and Results Act (GPRA) Corrective Action:	No
Permit Workload:	
Closure Workload:	
Post-Closure Workload:	
Subject to Corrective Action:	No
Subject to Corrective Action 3004:	No
Subject to Corrective Action Non-TSDF:	No
Corrective Action Workload:	No
Generator Status:	Not a Generator
Nuclear Mixed Waste Handler:	No
Onsite Burner Exemption:	No
Furnace Exemption:	No
Underground Injection Activity:	No
NAIC Description 1:	
NAIC Description 2:	
NAIC Description 3:	
NAIC Description 4:	
Federal Generator Class:	Not a Generator, Verified
State Generator Class:	
Environmental Controls in Place:	No
Institutional Controls in Place:	No
Groundwater Controls in Place:	No
Significant Non-Compliance:	No
Unaddressed Significant Non-Complier:	No
Addressed Significant Non-Complier:	No
Significant Non-Complier with Compliance Schedule:	No
Short Term Generator:	No
Mixed Waste Generator:	No
Transfer Facility:	No
Importer Activity:	No
Transporter Activity:	No
Recycler Activity:	No
Receives waste from Offsite:	No
Universal Waste:	No

Hazardous Waste Description

Banks Environmental Data, Inc. - 1601 Rio Grande, Ste. 331 - Austin, TX 78701 - 800.531.5255 P - 512.478.1433 F
www.banksenvdata.com

MapID 144: RCRA - 4828 AIRLINE DR

Continued from Previous Page

IGNITABLE WASTE
THE FOLLOWING SPENT HALOGENATED SOLVENTS: TETRACHLOROETHYLENE, METHYLENE CHLORIDE, TRICHLOROETHYLENE, 1,1,1-TRICHLOROETHANE, CHLOROBENZENE, 1,1,2-TRICHLORO-1,2,2-TRIFLUOROETHANE, ORTHO-DICHLOROBENZENE, TRICHLOROFLUOROMETHANE, AND 1,1,2, TRICHLOROETHANE; ALL SPENT SOLVENT MIXTURES/BLENDS CONTAINING, BEFORE USE, A TOTAL OF TEN PERCENT OR MORE (BY VOLUME) OF ONE OR MORE OF THE ABOVE HALOGENATED SOLVENTS OR THOSE SOLVENTS LISTED IN F001, F004, AND F005; AND STILL BOTTOMS FROM THE RECOVERY OF THESE SPENT SOLVENTS AND SPENT SOLVENT MIXTURES.

Banks Environmental Data, Inc. - 1601 Rio Grande, Ste. 331 - Austin, TX 78701 - 800.531.5255 P - 512.478.1433 F
www.banksenvdata.com

MapID 145: RCRA - 1407 JEFFERSON ST RM 815

BANKS ENVIRONMENTAL DATA A DIVISION OF THE BANKS GROUP

Map ID #145	RCRA - RCRA	Source: EPA
EPA Handler ID: TXD980598973	Handler Sequence Number: 3	Banks ID: TXD980598973

AMERICAN TELEPHONE AND TELEGRAPH COMPANY — Rel. Loc.: 0.16 miles N

1407 JEFFERSON ST RM 815, HOUSTON, TX 77002 — Elevation: 44.52 feet (+44.52)

Status:	Inactive
Owner Name:	AMERICAN TELEPHONE AND TELEGRAPH COMPANY
Operator Name:	AMERICAN TELEPHONE AND TELEGRAPH COMPANY
Mailing Address Street #:	1407
Mailing Address Street:	JEFFERSON ST RM 815
Mailing Address Street:	
Mailing Address City:	HOUSTON
Mailing Address State:	TX
Mailing Address Zip:	77002
Contact Name:	HL BLACKBURN
Contact Address Street #:	1407
Contact Address Street:	JEFFERSON ST RM 815
Contact Address Street:	
Contact Address City:	HOUSTON
Contact Address State:	TX
Contact Address Zip:	77002
Contact Phone:	713-739-2893
Contact Email Address:	
Government Performance and Results Act (GPRA) Permit:	The facility does not exist on the Operating/Post-Closure Permit Baseline.
Government Performance and Results Act (GPRA) Corrective Action:	No
Permit Workload:	
Closure Workload:	
Post-Closure Workload:	
Subject to Corrective Action:	No
Subject to Corrective Action 3004:	No
Subject to Corrective Action Non-TSDF:	No
Corrective Action Workload:	No
Generator Status:	Not a Generator
Nuclear Mixed Waste Handler:	No
Onsite Burner Exemption:	No
Furnace Exemption:	No
Underground Injection Activity:	No
NAIC Description 1:	
NAIC Description 2:	
NAIC Description 3:	
NAIC Description 4:	
Federal Generator Class:	Not a Generator, Verified
State Generator Class:	
Environmental Controls in Place:	No
Institutional Controls in Place:	No
Groundwater Controls in Place:	No
Significant Non-Compliance:	No
Unaddressed Significant Non-Complier:	No
Addressed Significant Non-Complier:	No
Significant Non-Complier with Compliance Schedule:	No
Short Term Generator:	No
Mixed Waste Generator:	No
Transfer Facility:	No
Importer Activity:	No
Transporter Activity:	No
Recycler Activity:	No
Receives waste from Offsite:	No
Universal Waste:	No

Enforcement Description	Responsible	Enforcement Date	Penalty Description

Banks Environmental Data, Inc. - 1601 Rio Grande, Ste. 331 - Austin, TX 78701 - 800.531.5255 P - 512.478.1433 F
www.banksenvdata.com

MapID 145: RCRA - 1407 JEFFERSON ST RM 815

Continued from Previous Page

		Enforcement Agency		
REFERRAL TO ESC ENFORCEMENT SCREEN COMM.		State	2/16/2012	
INITIAL CIVIL JUDICIAL ACTION FOR COMPLIANCE AND/OR MONETARY PENALTY		State	11/29/2011	
FINAL CIVIL JUDICIAL ACTION FOR IMMINENT AND SUBSTANTIAL ENDANGERMENT		State	1/26/2015	
LETTER OF INTENT TO INITIATE ENFORCEMENT ACTION		State	11/28/2011	
Evaluation Description		**Responsible Agency**	**Evaluation Date**	**Violation Found**
NON-FINANCIAL RECORD REVIEW		State	11/28/2011	Yes
Violation Description	**Violation Determined By**	**Violation Date**	**Actual Resolution Date**	**Scheduled Resolution Date**
State Statutory or Regulatory requirements that are broader-in-scope than the federal RCRA requirements	State	11/28/2011		
Hazardous Waste Description				
CORROSIVE WASTE				
DESCRIPTION				

Banks Environmental Data, Inc. - 1601 Rio Grande, Ste. 331 - Austin, TX 78701 - 800.531.5255 P - 512.478.1433 F
www.banksenvdata.com

MapID 146: RCRA - 8477 N FREEWAY

BANKS ENVIRONMENTAL DATA A DIVISION OF THE BANKS GROUP

Map ID #146	RCRA - RCRA	Source: EPA
EPA Handler ID: TXD061278735	Handler Sequence Number: 2	Banks ID: TXD061278735

LONE STAR FORD — Rel. Loc.: 0.16 miles NW

8477 N FREEWAY, HOUSTON, TX 77037 — Elevation: 83.53 feet (+83.53)

Status:	Inactive
Owner Name:	LONE STAR FORD
Operator Name:	LONE STAR FORD
Mailing Address Street #:	8477
Mailing Address Street:	N FREEWAY
Mailing Address Street:	
Mailing Address City:	HOUSTON
Mailing Address State:	TX
Mailing Address Zip:	77037
Contact Name:	C A WEST
Contact Address Street #:	8477
Contact Address Street:	N FREEWAY
Contact Address Street:	
Contact Address City:	HOUSTON
Contact Address State:	TX
Contact Address Zip:	77037
Contact Phone:	713-931-3385
Contact Email Address:	
Government Performance and Results Act (GPRA) Permit:	The facility does not exist on the Operating/Post-Closure Permit Baseline.
Government Performance and Results Act (GPRA) Corrective Action:	No
Permit Workload:	
Closure Workload:	
Post-Closure Workload:	
Subject to Corrective Action:	No
Subject to Corrective Action 3004:	No
Subject to Corrective Action Non-TSDF:	No
Corrective Action Workload:	No
Generator Status:	Not a Generator
Nuclear Mixed Waste Handler:	No
Onsite Burner Exemption:	No
Furnace Exemption:	No
Underground Injection Activity:	No
NAIC Description 1:	New Car Dealers
NAIC Description 2:	
NAIC Description 3:	
NAIC Description 4:	
Federal Generator Class:	Not a Generator, Verified
State Generator Class:	
Environmental Controls in Place:	No
Institutional Controls in Place:	No
Groundwater Controls in Place:	No
Significant Non-Compliance:	No
Unaddressed Significant Non-Complier:	No
Addressed Significant Non-Complier:	No
Significant Non-Complier with Compliance Schedule:	No
Short Term Generator:	No
Mixed Waste Generator:	No
Transfer Facility:	No
Importer Activity:	No
Transporter Activity:	No
Recycler Activity:	No
Receives waste from Offsite:	No
Universal Waste:	No

Hazardous Waste Description

Banks Environmental Data, Inc. - 1601 Rio Grande, Ste. 331 - Austin, TX 78701 - 800.531.5255 P - 512.478.1433 F
www.banksenvdata.com

MapID 146: RCRA - 8477 N FREEWAY

Continued from Previous Page

1,2-DICHLOROETHANE
1,4-DICHLOROBENZENE
BENZENE
CADMIUM
CHLOROBENZENE
CHLOROFORM
CHROMIUM
IGNITABLE WASTE
LEAD
METHYL ETHYL KETONE
TETRACHLOROETHYLENE
THE FOLLOWING SPENT NONHALOGENATED SOLVENTS: TOLUENE, METHYL ETHYL KETONE, CARBON DISULFIDE, ISOBUTANOL, PYRIDINE, BENZENE, 2-ETHOXYETHANOL, AND 2-NITROPROPANE; ALL SPENT SOLVENT MIXTURES/BLENDS CONTAINING, BEFORE USE, A TOTAL OF TEN PERCENT OR MORE (BY VOLUME) OF ONE OR MORE OF THE ABOVE NONHALOGENATED SOLVENTS OR THOSE SOLVENTS LISTED IN F001, F002, OR F004; AND STILL BOTTOMS FROM THE RECOVERY OF THESE SPENT SOLVENTS AND SPENT SOLVENT MIXTURES.
THE FOLLOWING SPENT NONHALOGENATED SOLVENTS: XYLENE, ACETONE, ETHYL ACETATE, ETHYL BENZENE, ETHYL ETHER, METHYL ISOBUTYL KETONE, N-BUTYL ALCOHOL, CYCLOHEXANONE, AND METHANOL; ALL SPENT SOLVENT MIXTURES/BLENDS CONTAINING, BEFORE USE, ONLY THE ABOVE SPENT NONHALOGENATED SOLVENTS; AND ALL SPENT SOLVENT MIXTURES/BLENDS CONTAINING, BEFORE USE, ONE OR MORE OF THE ABOVE NONHALOGENATED SOLVENTS, AND A TOTAL OF TEN PERCENT OR MORE (BY VOLUME) OF ONE OR MORE OF THOSE SOLVENTS LISTED IN F001, F002, F004, AND F005; AND STILL BOTTOMS FROM THE RECOVERY OF THESE SPENT SOLVENTS AND SPENT SOLVENT MIXTURES.
TRICHLORETHYLENE

MapID 152: RCRA - 1712 PEASE

BANKS ENVIRONMENTAL DATA A DIVISION OF THE BANKS GROUP

Map ID #152	RCRA - RCRA	Source: EPA
EPA Handler ID: TXD988082764	Handler Sequence Number: 3	Banks ID: TXD988082764

MOTOR RECONDITIONING INC — Rel. Loc.: 0.17 miles NE

1712 PEASE, HOUSTON, TX 77003 — Elevation: 45.43 feet (+45.43)

Status:	Inactive
Owner Name:	HARRISONJ R
Operator Name:	HARRISONJ R
Mailing Address Street #:	1712
Mailing Address Street:	PEASE ST
Mailing Address Street:	
Mailing Address City:	HOUSTON
Mailing Address State:	TX
Mailing Address Zip:	77003
Contact Name:	JAMES R HARRELSON
Contact Address Street #:	1712
Contact Address Street:	PEASE ST
Contact Address Street:	
Contact Address City:	HOUSTON
Contact Address State:	TX
Contact Address Zip:	77003
Contact Phone:	713-659-3891
Contact Email Address:	
Government Performance and Results Act (GPRA) Permit:	The facility does not exist on the Operating/Post-Closure Permit Baseline.
Government Performance and Results Act (GPRA) Corrective Action:	No
Permit Workload:	
Closure Workload:	
Post-Closure Workload:	
Subject to Corrective Action:	No
Subject to Corrective Action 3004:	No
Subject to Corrective Action Non-TSDF:	No
Corrective Action Workload:	No
Generator Status:	Not a Generator
Nuclear Mixed Waste Handler:	No
Onsite Burner Exemption:	No
Furnace Exemption:	No
Underground Injection Activity:	No
NAIC Description 1:	Fabricated Structural Metal Manufacturing
NAIC Description 2:	
NAIC Description 3:	
NAIC Description 4:	
Federal Generator Class:	Not a Generator, Verified
State Generator Class:	
Environmental Controls in Place:	No
Institutional Controls in Place:	No
Groundwater Controls in Place:	No
Significant Non-Compliance:	No
Unaddressed Significant Non-Complier:	No
Addressed Significant Non-Complier:	No
Significant Non-Complier with Compliance Schedule:	No
Short Term Generator:	No
Mixed Waste Generator:	No
Transfer Facility:	No
Importer Activity:	No
Transporter Activity:	No
Recycler Activity:	No
Receives waste from Offsite:	No
Universal Waste:	No

Hazardous Waste Description

MapID 152: RCRA - 1712 PEASE

Continued from Previous Page

CORROSIVE WASTE

Banks Environmental Data, Inc. - 1601 Rio Grande, Ste. 331 - Austin, TX 78701 - 800.531.5255 P - 512.478.1433 F
www.banksenvdata.com

MapID 156: RCRA - 11655 NORTH FWY

BANKS ENVIRONMENTAL DATA A DIVISION OF THE BANKS GROUP

Map ID #156	RCRA - RCRA	Source: EPA
EPA Handler ID: TXD096614722	Handler Sequence Number: 3	Banks ID: TXD096614722

GREENSPOINT DODGE INC — Rel. Loc.: 0.18 miles NW

11655 NORTH FWY, HOUSTON, TX 77060 — Elevation: 86.27 feet (+86.27)

Status:	Inactive
Owner Name:	GREENSPOINT DODGE INC
Operator Name:	GREENSPOINT DODGE INC
Mailing Address Street #:	11655
Mailing Address Street:	NORTH FWY
Mailing Address Street:	
Mailing Address City:	HOUSTON
Mailing Address State:	TX
Mailing Address Zip:	77060
Contact Name:	JAMES SPARKS
Contact Address Street #:	11655
Contact Address Street:	NORTH FWY
Contact Address Street:	
Contact Address City:	HOUSTON
Contact Address State:	TX
Contact Address Zip:	77060
Contact Phone:	281-820-3355
Contact Email Address:	
Government Performance and Results Act (GPRA) Permit:	The facility does not exist on the Operating/Post-Closure Permit Baseline.
Government Performance and Results Act (GPRA) Corrective Action:	No
Permit Workload:	
Closure Workload:	
Post-Closure Workload:	
Subject to Corrective Action:	No
Subject to Corrective Action 3004:	No
Subject to Corrective Action Non-TSDF:	No
Corrective Action Workload:	No
Generator Status:	Not a Generator
Nuclear Mixed Waste Handler:	No
Onsite Burner Exemption:	No
Furnace Exemption:	No
Underground Injection Activity:	No
NAIC Description 1:	
NAIC Description 2:	
NAIC Description 3:	
NAIC Description 4:	
Federal Generator Class:	Not a Generator, Verified
State Generator Class:	
Environmental Controls in Place:	No
Institutional Controls in Place:	No
Groundwater Controls in Place:	No
Significant Non-Compliance:	No
Unaddressed Significant Non-Complier:	No
Addressed Significant Non-Complier:	No
Significant Non-Complier with Compliance Schedule:	No
Short Term Generator:	No
Mixed Waste Generator:	No
Transfer Facility:	No
Importer Activity:	No
Transporter Activity:	No
Recycler Activity:	No
Receives waste from Offsite:	No
Universal Waste:	No

Hazardous Waste Description

MapID 156: RCRA - 11655 NORTH FWY

Continued from Previous Page

IGNITABLE WASTE
METHYL ETHYL KETONE
TETRACHLOROETHYLENE
THE FOLLOWING SPENT NONHALOGENATED SOLVENTS: TOLUENE, METHYL ETHYL KETONE, CARBON DISULFIDE, ISOBUTANOL, PYRIDINE, BENZENE, 2-ETHOXYETHANOL, AND 2-NITROPROPANE; ALL SPENT SOLVENT MIXTURES/BLENDS CONTAINING, BEFORE USE, A TOTAL OF TEN PERCENT OR MORE (BY VOLUME) OF ONE OR MORE OF THE ABOVE NONHALOGENATED SOLVENTS OR THOSE SOLVENTS LISTED IN F001, F002, OR F004; AND STILL BOTTOMS FROM THE RECOVERY OF THESE SPENT SOLVENTS AND SPENT SOLVENT MIXTURES.
THE FOLLOWING SPENT NONHALOGENATED SOLVENTS: XYLENE, ACETONE, ETHYL ACETATE, ETHYL BENZENE, ETHYL ETHER, METHYL ISOBUTYL KETONE, N-BUTYL ALCOHOL, CYCLOHEXANONE, AND METHANOL; ALL SPENT SOLVENT MIXTURES/BLENDS CONTAINING, BEFORE USE, ONLY THE ABOVE SPENT NONHALOGENATED SOLVENTS; AND ALL SPENT SOLVENT MIXTURES/BLENDS CONTAINING, BEFORE USE, ONE OR MORE OF THE ABOVE NONHALOGENATED SOLVENTS, AND A TOTAL OF TEN PERCENT OR MORE (BY VOLUME) OF ONE OR MORE OF THOSE SOLVENTS LISTED IN F001, F002, F004, AND F005; AND STILL BOTTOMS FROM THE RECOVERY OF THESE SPENT SOLVENTS AND SPENT SOLVENT MIXTURES.

Banks Environmental Data, Inc. - 1601 Rio Grande, Ste. 331 - Austin, TX 78701 - 800.531.5255 P - 512.478.1433 F
www.banksenvdata.com

MapID 157: RCRA - 1503 ENID ST

BANKS ENVIRONMENTAL DATA A DIVISION OF THE BANKS GROUP

Map ID #157	RCRA - RCRA	Source: EPA
EPA Handler ID: TXD008089765	Handler Sequence Number: 2	Banks ID: TXD008089765

ELOLF PRINTING SHOP — Rel. Loc.: 0.18 miles SW

1503 ENID ST, HOUSTON, TX 77009 — Elevation: 52.88 feet (+52.88)

Status:	Inactive
Owner Name:	
Operator Name:	
Mailing Address Street #:	1503
Mailing Address Street:	ENID ST
Mailing Address Street:	
Mailing Address City:	HOUSTON
Mailing Address State:	TX
Mailing Address Zip:	77009
Contact Name:	ENVIRONMENTAL MANAGER
Contact Address Street #:	1503
Contact Address Street:	ENID ST
Contact Address Street:	
Contact Address City:	HOUSTON
Contact Address State:	TX
Contact Address Zip:	77009
Contact Phone:	
Contact Email Address:	
Government Performance and Results Act (GPRA) Permit:	The facility does not exist on the Operating/Post-Closure Permit Baseline.
Government Performance and Results Act (GPRA) Corrective Action:	No
Permit Workload:	
Closure Workload:	
Post-Closure Workload:	
Subject to Corrective Action:	No
Subject to Corrective Action 3004:	No
Subject to Corrective Action Non-TSDF:	No
Corrective Action Workload:	No
Generator Status:	Not a Generator
Nuclear Mixed Waste Handler:	No
Onsite Burner Exemption:	No
Furnace Exemption:	No
Underground Injection Activity:	No
NAIC Description 1:	
NAIC Description 2:	
NAIC Description 3:	
NAIC Description 4:	
Federal Generator Class:	Not a Generator, Verified
State Generator Class:	
Environmental Controls in Place:	No
Institutional Controls in Place:	No
Groundwater Controls in Place:	No
Significant Non-Compliance:	No
Unaddressed Significant Non-Complier:	No
Addressed Significant Non-Complier:	No
Significant Non-Complier with Compliance Schedule:	No
Short Term Generator:	No
Mixed Waste Generator:	No
Transfer Facility:	No
Importer Activity:	No
Transporter Activity:	No
Recycler Activity:	No
Receives waste from Offsite:	No
Universal Waste:	No

Banks Environmental Data, Inc. - 1601 Rio Grande, Ste. 331 - Austin, TX 78701 - 800.531.5255 P - 512.478.1433 F
www.banksenvdata.com

MapID 159: RCRA - 2100 BAGBY

BANKS ENVIRONMENTAL DATA A DIVISION OF THE BANKS GROUP

Map ID #159	RCRA - RCRA	Source: EPA
EPA Handler ID: TXD988048211	Handler Sequence Number: 2	Banks ID: TXD988048211

BLAND CADILLAC CO — Rel. Loc.: 0.18 miles W

2100 BAGBY, HOUSTON, TX 77002 — Elevation: 46.88 feet (+46.88)

Status:	Inactive
Owner Name:	BLAND CADILLAC CO
Operator Name:	BLAND CADILLAC CO
Mailing Address Street #:	
Mailing Address Street:	PO BOX 2147
Mailing Address Street:	
Mailing Address City:	HOUSTON
Mailing Address State:	TX
Mailing Address Zip:	77252
Contact Name:	NEIL BLAND
Contact Address Street #:	
Contact Address Street:	PO BOX 2147
Contact Address Street:	
Contact Address City:	HOUSTON
Contact Address State:	TX
Contact Address Zip:	77252
Contact Phone:	713-527-6695
Contact Email Address:	
Government Performance and Results Act (GPRA) Permit:	The facility does not exist on the Operating/Post-Closure Permit Baseline.
Government Performance and Results Act (GPRA) Corrective Action:	No
Permit Workload:	
Closure Workload:	
Post-Closure Workload:	
Subject to Corrective Action:	No
Subject to Corrective Action 3004:	No
Subject to Corrective Action Non-TSDF:	No
Corrective Action Workload:	No
Generator Status:	Not a Generator
Nuclear Mixed Waste Handler:	No
Onsite Burner Exemption:	No
Furnace Exemption:	No
Underground Injection Activity:	No
NAIC Description 1:	New Car Dealers
NAIC Description 2:	
NAIC Description 3:	
NAIC Description 4:	
Federal Generator Class:	Not a Generator, Verified
State Generator Class:	
Environmental Controls in Place:	No
Institutional Controls in Place:	No
Groundwater Controls in Place:	No
Significant Non-Compliance:	No
Unaddressed Significant Non-Complier:	No
Addressed Significant Non-Complier:	No
Significant Non-Complier with Compliance Schedule:	No
Short Term Generator:	No
Mixed Waste Generator:	No
Transfer Facility:	No
Importer Activity:	No
Transporter Activity:	No
Recycler Activity:	No
Receives waste from Offsite:	No
Universal Waste:	No

Hazardous Waste Description

Banks Environmental Data, Inc. - 1601 Rio Grande, Ste. 331 - Austin, TX 78701 - 800.531.5255 P - 512.478.1433 F
www.banksenvdata.com

MapID 159: RCRA - 2100 BAGBY

Continued from Previous Page

1,2-DICHLOROETHANE
1,4-DICHLOROBENZENE
BENZENE
CADMIUM
CHLOROBENZENE
CHLOROFORM
CHROMIUM
IGNITABLE WASTE
LEAD
TETRACHLOROETHYLENE
THE FOLLOWING SPENT HALOGENATED SOLVENTS USED IN DEGREASING: TETRACHLOROETHYLENE, TRICHLORETHYLENE, METHYLENE CHLORIDE, 1,1,1-TRICHLOROETHANE, CARBON TETRACHLORIDE AND CHLORINATED FLUOROCARBONS; ALL SPENT SOLVENT MIXTURES/BLENDS USED IN DEGREASING CONTAINING, BEFORE USE, A TOTAL OF TEN PERCENT OR MORE (BY VOLUME) OF ONE OR MORE OF THE ABOVE HALOGENATED SOLVENTS OR THOSE SOLVENTS LISTED IN F002, F004, AND F005; AND STILL BOTTOMS FROM THE RECOVERY OF THESE SPENT SOLVENTS AND SPENT SOLVENT MIXTURES.
THE FOLLOWING SPENT HALOGENATED SOLVENTS: TETRACHLOROETHYLENE, METHYLENE CHLORIDE, TRICHLOROETHYLENE, 1,1,1-TRICHLOROETHANE, CHLOROBENZENE, 1,1,2-TRICHLORO-1,2,2-TRIFLUOROETHANE, ORTHO-DICHLOROBENZENE, TRICHLOROFLUOROMETHANE, AND 1,1,2, TRICHLOROETHANE; ALL SPENT SOLVENT MIXTURES/BLENDS CONTAINING, BEFORE USE, A TOTAL OF TEN PERCENT OR MORE (BY VOLUME) OF ONE OR MORE OF THE ABOVE HALOGENATED SOLVENTS OR THOSE SOLVENTS LISTED IN F001, F004, AND F005; AND STILL BOTTOMS FROM THE RECOVERY OF THESE SPENT SOLVENTS AND SPENT SOLVENT MIXTURES.
THE FOLLOWING SPENT NONHALOGENATED SOLVENTS: TOLUENE, METHYL ETHYL KETONE, CARBON DISULFIDE, ISOBUTANOL, PYRIDINE, BENZENE, 2-ETHOXYETHANOL, AND 2-NITROPROPANE; ALL SPENT SOLVENT MIXTURES/BLENDS CONTAINING, BEFORE USE, A TOTAL OF TEN PERCENT OR MORE (BY VOLUME) OF ONE OR MORE OF THE ABOVE NONHALOGENATED SOLVENTS OR THOSE SOLVENTS LISTED IN F001, F002, OR F004; AND STILL BOTTOMS FROM THE RECOVERY OF THESE SPENT SOLVENTS AND SPENT SOLVENT MIXTURES.
THE FOLLOWING SPENT NONHALOGENATED SOLVENTS: XYLENE, ACETONE, ETHYL ACETATE, ETHYL BENZENE, ETHYL ETHER, METHYL ISOBUTYL KETONE, N-BUTYL ALCOHOL, CYCLOHEXANONE, AND METHANOL; ALL SPENT SOLVENT MIXTURES/BLENDS CONTAINING, BEFORE USE, ONLY THE ABOVE SPENT NONHALOGENATED SOLVENTS; AND ALL SPENT SOLVENT MIXTURES/BLENDS CONTAINING, BEFORE USE, ONE OR MORE OF THE ABOVE NONHALOGENATED SOLVENTS, AND A TOTAL OF TEN PERCENT OR MORE (BY VOLUME) OF ONE OR MORE OF THOSE SOLVENTS LISTED IN F001, F002, F004, AND F005; AND STILL BOTTOMS FROM THE RECOVERY OF THESE SPENT SOLVENTS AND SPENT SOLVENT MIXTURES.
TRICHLORETHYLENE

Banks Environmental Data, Inc. - 1601 Rio Grande, Ste. 331 - Austin, TX 78701 - 800.531.5255 P - 512.478.1433 F
www.banksenvdata.com

MapID 160: RCRA - 708 E TIDWELL ROAD

BANKS ENVIRONMENTAL DATA A DIVISION OF THE BANKS GROUP

Map ID #160	RCRA - RCRA	Source: EPA
EPA Handler ID: TXD078425170	Handler Sequence Number: 2	Banks ID: TXD078425170

HIGHLAND THREADS INC — Rel. Loc.: 0.18 miles N

708 E TIDWELL ROAD, HOUSTON, TX 77022 — Elevation: 64.61 feet (+64.61)

Status:	Inactive
Owner Name:	HIGHLAND THREADS INC
Operator Name:	HIGHLAND THREADS INC
Mailing Address Street #:	11700
Mailing Address Street:	GLOGER
Mailing Address Street:	
Mailing Address City:	HOUSTON
Mailing Address State:	TX
Mailing Address Zip:	77039
Contact Name:	ROGELIO SANTOS
Contact Address Street #:	11700
Contact Address Street:	GLOGER
Contact Address Street:	
Contact Address City:	HOUSTON
Contact Address State:	TX
Contact Address Zip:	77039
Contact Phone:	713-986-5100
Contact Email Address:	
Government Performance and Results Act (GPRA) Permit:	The facility does not exist on the Operating/Post-Closure Permit Baseline.
Government Performance and Results Act (GPRA) Corrective Action:	No
Permit Workload:	
Closure Workload:	
Post-Closure Workload:	
Subject to Corrective Action:	No
Subject to Corrective Action 3004:	No
Subject to Corrective Action Non-TSDF:	No
Corrective Action Workload:	No
Generator Status:	Not a Generator
Nuclear Mixed Waste Handler:	No
Onsite Burner Exemption:	No
Furnace Exemption:	No
Underground Injection Activity:	No
NAIC Description 1:	
NAIC Description 2:	
NAIC Description 3:	
NAIC Description 4:	
Federal Generator Class:	Not a Generator, Verified
State Generator Class:	
Environmental Controls in Place:	No
Institutional Controls in Place:	No
Groundwater Controls in Place:	No
Significant Non-Compliance:	No
Unaddressed Significant Non-Complier:	No
Addressed Significant Non-Complier:	No
Significant Non-Complier with Compliance Schedule:	No
Short Term Generator:	No
Mixed Waste Generator:	No
Transfer Facility:	No
Importer Activity:	No
Transporter Activity:	No
Recycler Activity:	No
Receives waste from Offsite:	No
Universal Waste:	No

Hazardous Waste Description

MapID 160: RCRA - 708 E TIDWELL ROAD

Continued from Previous Page

IGNITABLE WASTE

Banks Environmental Data, Inc. - 1601 Rio Grande, Ste. 331 - Austin, TX 78701 - 800.531.5255 P - 512.478.1433 F
www.banksenvdata.com

MapID 161: RCRA - 505 W CANINO

Map ID #161	RCRA - RCRA	Source: EPA
EPA Handler ID: TXD988051801	Handler Sequence Number: 2	Banks ID: TXD988051801

FRED HAAS COLLISION REPAIR — Rel. Loc.: 0.18 miles E

505 W CANINO, HOUSTON, TX 77037 — Elevation: 81.94 feet (+81.94)

Status:	Inactive
Owner Name:	FRED HAAS COLLISION REPAIR
Operator Name:	
Mailing Address Street #:	505
Mailing Address Street:	W CANINO
Mailing Address Street:	
Mailing Address City:	HOUSTON
Mailing Address State:	TX
Mailing Address Zip:	77037
Contact Name:	JEFF DEBNER
Contact Address Street #:	505
Contact Address Street:	W CANINO
Contact Address Street:	
Contact Address City:	HOUSTON
Contact Address State:	TX
Contact Address Zip:	77037
Contact Phone:	281-999-9340
Contact Email Address:	
Government Performance and Results Act (GPRA) Permit:	The facility does not exist on the Operating/Post-Closure Permit Baseline.
Government Performance and Results Act (GPRA) Corrective Action:	No
Permit Workload:	
Closure Workload:	
Post-Closure Workload:	
Subject to Corrective Action:	No
Subject to Corrective Action 3004:	No
Subject to Corrective Action Non-TSDF:	No
Corrective Action Workload:	No
Generator Status:	Not a Generator
Nuclear Mixed Waste Handler:	No
Onsite Burner Exemption:	No
Furnace Exemption:	No
Underground Injection Activity:	No
NAIC Description 1:	Automotive Body, Paint, and Interior Repair and Maintenance
NAIC Description 2:	
NAIC Description 3:	
NAIC Description 4:	
Federal Generator Class:	Not a Generator, Verified
State Generator Class:	
Environmental Controls in Place:	No
Institutional Controls in Place:	No
Groundwater Controls in Place:	No
Significant Non-Compliance:	No
Unaddressed Significant Non-Complier:	No
Addressed Significant Non-Complier:	No
Significant Non-Complier with Compliance Schedule:	No
Short Term Generator:	No
Mixed Waste Generator:	No
Transfer Facility:	No
Importer Activity:	No
Transporter Activity:	No
Recycler Activity:	No
Receives waste from Offsite:	No
Universal Waste:	No

Hazardous Waste Description

MapID 161: RCRA - 505 W CANINO

Continued from Previous Page

IGNITABLE WASTE
METHYL ETHYL KETONE
THE FOLLOWING SPENT NONHALOGENATED SOLVENTS: TOLUENE, METHYL ETHYL KETONE, CARBON DISULFIDE, ISOBUTANOL, PYRIDINE, BENZENE, 2-ETHOXYETHANOL, AND 2-NITROPROPANE; ALL SPENT SOLVENT MIXTURES/BLENDS CONTAINING, BEFORE USE, A TOTAL OF TEN PERCENT OR MORE (BY VOLUME) OF ONE OR MORE OF THE ABOVE NONHALOGENATED SOLVENTS OR THOSE SOLVENTS LISTED IN F001, F002, OR F004; AND STILL BOTTOMS FROM THE RECOVERY OF THESE SPENT SOLVENTS AND SPENT SOLVENT MIXTURES.
THE FOLLOWING SPENT NONHALOGENATED SOLVENTS: XYLENE, ACETONE, ETHYL ACETATE, ETHYL BENZENE, ETHYL ETHER, METHYL ISOBUTYL KETONE, N-BUTYL ALCOHOL, CYCLOHEXANONE, AND METHANOL; ALL SPENT SOLVENT MIXTURES/BLENDS CONTAINING, BEFORE USE, ONLY THE ABOVE SPENT NONHALOGENATED SOLVENTS; AND ALL SPENT SOLVENT MIXTURES/BLENDS CONTAINING, BEFORE USE, ONE OR MORE OF THE ABOVE NONHALOGENATED SOLVENTS, AND A TOTAL OF TEN PERCENT OR MORE (BY VOLUME) OF ONE OR MORE OF THOSE SOLVENTS LISTED IN F001, F002, F004, AND F005; AND STILL BOTTOMS FROM THE RECOVERY OF THESE SPENT SOLVENTS AND SPENT SOLVENT MIXTURES.

Banks Environmental Data, Inc. - 1601 Rio Grande, Ste. 331 - Austin, TX 78701 - 800.531.5255 P - 512.478.1433 F
www.banksenvdata.com

MapID 162: RCRA - 1433 E 40TH ST

BANKS ENVIRONMENTAL DATA A DIVISION OF THE BANKS GROUP

Map ID #162	RCRA - RCRA	Source: EPA
EPA Handler ID: TXD082013202	Handler Sequence Number: 2	Banks ID: TXD082013202

TEXAS GAS COMPANY — Rel. Loc.: 0.21 miles W

1433 E 40TH ST, HOUSTON, TX 77022 — Elevation: 56.1 feet (+56.1)

Status:	Inactive
Owner Name:	TEXAS GAS COMPANY
Operator Name:	TEXAS GAS COMPANY
Mailing Address Street #:	1433
Mailing Address Street:	E 40TH ST
Mailing Address Street:	
Mailing Address City:	HOUSTON
Mailing Address State:	TX
Mailing Address Zip:	77022
Contact Name:	ENVIRONMENTAL MANAGER
Contact Address Street #:	1433
Contact Address Street:	E 40TH ST
Contact Address Street:	
Contact Address City:	HOUSTON
Contact Address State:	TX
Contact Address Zip:	77022
Contact Phone:	
Contact Email Address:	
Government Performance and Results Act (GPRA) Permit:	The facility does not exist on the Operating/Post-Closure Permit Baseline.
Government Performance and Results Act (GPRA) Corrective Action:	No
Permit Workload:	
Closure Workload:	
Post-Closure Workload:	
Subject to Corrective Action:	No
Subject to Corrective Action 3004:	No
Subject to Corrective Action Non-TSDF:	No
Corrective Action Workload:	No
Generator Status:	Not a Generator
Nuclear Mixed Waste Handler:	No
Onsite Burner Exemption:	No
Furnace Exemption:	No
Underground Injection Activity:	No
NAIC Description 1:	
NAIC Description 2:	
NAIC Description 3:	
NAIC Description 4:	
Federal Generator Class:	Not a Generator, Verified
State Generator Class:	
Environmental Controls in Place:	No
Institutional Controls in Place:	No
Groundwater Controls in Place:	No
Significant Non-Compliance:	No
Unaddressed Significant Non-Complier:	No
Addressed Significant Non-Complier:	No
Significant Non-Complier with Compliance Schedule:	No
Short Term Generator:	No
Mixed Waste Generator:	No
Transfer Facility:	No
Importer Activity:	No
Transporter Activity:	No
Recycler Activity:	No
Receives waste from Offsite:	No
Universal Waste:	No

Hazardous Waste Description

Banks Environmental Data, Inc. - 1601 Rio Grande, Ste. 331 - Austin, TX 78701 - 800.531.5255 P - 512.478.1433 F
www.banksenvdata.com

MapID 162: RCRA - 1433 E 40TH ST

Continued from Previous Page

2-BUTANONE (I,T) (OR) METHYL ETHYL KETONE (MEK) (I,T)
BENZENE, DIMETHYL- (I,T) (OR) XYLENE (I)
BENZENE, METHYL- (OR) TOLUENE
DESCRIPTION
IGNITABLE WASTE

Banks Environmental Data, Inc. - 1601 Rio Grande, Ste. 331 - Austin, TX 78701 - 800.531.5255 P - 512.478.1433 F
www.banksenvdata.com

MapID 164: RCRA - 271 BLUEBELL

BANKS ENVIRONMENTAL DATA A DIVISION OF THE BANKS GROUP

Map ID #164	RCRA - RCRA	Source: EPA
EPA Handler ID: TXD982564254	Handler Sequence Number: 3	Banks ID: TXD982564254

EXCALIBUR PAINT & BODY — Rel. Loc.: 0.19 miles NW

271 BLUEBELL, HOUSTON, TX 77037 — Elevation: 79.54 feet (+79.54)

Status:	Inactive
Owner Name:	EXCALIBUR PAINT & BODY
Operator Name:	
Mailing Address Street #:	271
Mailing Address Street:	BLUEBELL
Mailing Address Street:	
Mailing Address City:	HOUSTON
Mailing Address State:	TX
Mailing Address Zip:	77037
Contact Name:	FLOYD WATSON
Contact Address Street #:	271
Contact Address Street:	BLUEBELL
Contact Address Street:	
Contact Address City:	HOUSTON
Contact Address State:	TX
Contact Address Zip:	77037
Contact Phone:	281-931-5802
Contact Email Address:	
Government Performance and Results Act (GPRA) Permit:	The facility does not exist on the Operating/Post-Closure Permit Baseline.
Government Performance and Results Act (GPRA) Corrective Action:	No
Permit Workload:	
Closure Workload:	
Post-Closure Workload:	
Subject to Corrective Action:	No
Subject to Corrective Action 3004:	No
Subject to Corrective Action Non-TSDF:	No
Corrective Action Workload:	No
Generator Status:	Not a Generator
Nuclear Mixed Waste Handler:	No
Onsite Burner Exemption:	No
Furnace Exemption:	No
Underground Injection Activity:	No
NAIC Description 1:	Automotive Body, Paint, and Interior Repair and Maintenance
NAIC Description 2:	
NAIC Description 3:	
NAIC Description 4:	
Federal Generator Class:	Not a Generator, Verified
State Generator Class:	
Environmental Controls in Place:	No
Institutional Controls in Place:	No
Groundwater Controls in Place:	No
Significant Non-Compliance:	No
Unaddressed Significant Non-Complier:	No
Addressed Significant Non-Complier:	No
Significant Non-Complier with Compliance Schedule:	No
Short Term Generator:	No
Mixed Waste Generator:	No
Transfer Facility:	No
Importer Activity:	No
Transporter Activity:	No
Recycler Activity:	No
Receives waste from Offsite:	No
Universal Waste:	No

Hazardous Waste Description

Banks Environmental Data, Inc. - 1601 Rio Grande, Ste. 331 - Austin, TX 78701 - 800.531.5255 P - 512.478.1433 F
www.banksenvdata.com

MapID 164: RCRA - 271 BLUEBELL

Continued from Previous Page

DESCRIPTION
IGNITABLE WASTE
THE FOLLOWING SPENT NONHALOGENATED SOLVENTS: TOLUENE, METHYL ETHYL KETONE, CARBON DISULFIDE, ISOBUTANOL, PYRIDINE, BENZENE, 2-ETHOXYETHANOL, AND 2-NITROPROPANE; ALL SPENT SOLVENT MIXTURES/BLENDS CONTAINING, BEFORE USE, A TOTAL OF TEN PERCENT OR MORE (BY VOLUME) OF ONE OR MORE OF THE ABOVE NONHALOGENATED SOLVENTS OR THOSE SOLVENTS LISTED IN F001, F002, OR F004; AND STILL BOTTOMS FROM THE RECOVERY OF THESE SPENT SOLVENTS AND SPENT SOLVENT MIXTURES.
THE FOLLOWING SPENT NONHALOGENATED SOLVENTS: XYLENE, ACETONE, ETHYL ACETATE, ETHYL BENZENE, ETHYL ETHER, METHYL ISOBUTYL KETONE, N-BUTYL ALCOHOL, CYCLOHEXANONE, AND METHANOL; ALL SPENT SOLVENT MIXTURES/BLENDS CONTAINING, BEFORE USE, ONLY THE ABOVE SPENT NONHALOGENATED SOLVENTS; AND ALL SPENT SOLVENT MIXTURES/BLENDS CONTAINING, BEFORE USE, ONE OR MORE OF THE ABOVE NONHALOGENATED SOLVENTS, AND A TOTAL OF TEN PERCENT OR MORE (BY VOLUME) OF ONE OR MORE OF THOSE SOLVENTS LISTED IN F001, F002, F004, AND F005; AND STILL BOTTOMS FROM THE RECOVERY OF THESE SPENT SOLVENTS AND SPENT SOLVENT MIXTURES.

Banks Environmental Data, Inc. - 1601 Rio Grande, Ste. 331 - Austin, TX 78701 - 800.531.5255 P - 512.478.1433 F
www.banksenvdata.com

MapID 167: RCRA - 7801 N SHEPHERD DR STE 113

BANKS ENVIRONMENTAL DATA A DIVISION OF THE BANKS GROUP

Map ID #167	RCRA - RCRA	Source: EPA
EPA Handler ID: TXD988085932	Handler Sequence Number: 1	Banks ID: TXD988085932

UNITED REFRIGERATION INC — Rel. Loc.: 0.19 miles SW

7801 N SHEPHERD DR STE 113, HOUSTON, TX 77088 — Elevation: 84.63 feet (+84.63)

Status:	Inactive
Owner Name:	NORTH SHEPHERD BUSINESS CNTR
Operator Name:	
Mailing Address Street #:	11401
Mailing Address Street:	ROOSEVELT BLVD
Mailing Address Street:	
Mailing Address City:	PHILADELPHIA
Mailing Address State:	PA
Mailing Address Zip:	19154
Contact Name:	MAUREEN BEATTY
Contact Address Street #:	
Contact Address Street:	11401 ROOSEVELT BLVD
Contact Address Street:	
Contact Address City:	PHILADELPHIA
Contact Address State:	PA
Contact Address Zip:	19154
Contact Phone:	215-698-6620
Contact Email Address:	
Government Performance and Results Act (GPRA) Permit:	The facility does not exist on the Operating/Post-Closure Permit Baseline.
Government Performance and Results Act (GPRA) Corrective Action:	No
Permit Workload:	
Closure Workload:	
Post-Closure Workload:	
Subject to Corrective Action:	No
Subject to Corrective Action 3004:	No
Subject to Corrective Action Non-TSDF:	No
Corrective Action Workload:	No
Generator Status:	Not a Generator
Nuclear Mixed Waste Handler:	No
Onsite Burner Exemption:	No
Furnace Exemption:	No
Underground Injection Activity:	No
NAIC Description 1:	
NAIC Description 2:	
NAIC Description 3:	
NAIC Description 4:	
Federal Generator Class:	Not a Generator, Verified
State Generator Class:	
Environmental Controls in Place:	No
Institutional Controls in Place:	No
Groundwater Controls in Place:	No
Significant Non-Compliance:	No
Unaddressed Significant Non-Complier:	No
Addressed Significant Non-Complier:	No
Significant Non-Complier with Compliance Schedule:	No
Short Term Generator:	No
Mixed Waste Generator:	No
Transfer Facility:	No
Importer Activity:	No
Transporter Activity:	No
Recycler Activity:	No
Receives waste from Offsite:	No
Universal Waste:	No

MapID 168: RCRA - 108 PIERCE

BANKS ENVIRONMENTAL DATA A DIVISION OF THE BANKS GROUP

Map ID #168	RCRA - RCRA	Source: EPA
EPA Handler ID: TXD174073858	Handler Sequence Number: 2	Banks ID: TXD174073858

MONTE HASHA INC — Rel. Loc.: 0.24 miles SW

108 PIERCE, HOUSTON, TX 77002 — Elevation: 49.32 feet (+49.32)

Status:	Inactive
Owner Name:	
Operator Name:	
Mailing Address Street #:	108
Mailing Address Street:	PIERCE
Mailing Address Street:	
Mailing Address City:	HOUSTON
Mailing Address State:	TX
Mailing Address Zip:	77002
Contact Name:	TOM BYRNE
Contact Address Street #:	108
Contact Address Street:	PIERCE
Contact Address Street:	
Contact Address City:	HOUSTON
Contact Address State:	TX
Contact Address Zip:	77002
Contact Phone:	713-659-8275
Contact Email Address:	
Government Performance and Results Act (GPRA) Permit:	The facility does not exist on the Operating/Post-Closure Permit Baseline.
Government Performance and Results Act (GPRA) Corrective Action:	No
Permit Workload:	
Closure Workload:	
Post-Closure Workload:	
Subject to Corrective Action:	No
Subject to Corrective Action 3004:	No
Subject to Corrective Action Non-TSDF:	No
Corrective Action Workload:	No
Generator Status:	Not a Generator
Nuclear Mixed Waste Handler:	No
Onsite Burner Exemption:	No
Furnace Exemption:	No
Underground Injection Activity:	No
NAIC Description 1:	
NAIC Description 2:	
NAIC Description 3:	
NAIC Description 4:	
Federal Generator Class:	Not a Generator, Verified
State Generator Class:	
Environmental Controls in Place:	No
Institutional Controls in Place:	No
Groundwater Controls in Place:	No
Significant Non-Compliance:	No
Unaddressed Significant Non-Complier:	No
Addressed Significant Non-Complier:	No
Significant Non-Complier with Compliance Schedule:	No
Short Term Generator:	No
Mixed Waste Generator:	No
Transfer Facility:	No
Importer Activity:	No
Transporter Activity:	No
Recycler Activity:	No
Receives waste from Offsite:	No
Universal Waste:	No

Hazardous Waste Description

Banks Environmental Data, Inc. - 1601 Rio Grande, Ste. 331 - Austin, TX 78701 - 800.531.5255 P - 512.478.1433 F
www.banksenvdata.com

MapID 168: RCRA - 108 PIERCE

Continued from Previous Page

DESCRIPTION
IGNITABLE WASTE
THE FOLLOWING SPENT NONHALOGENATED SOLVENTS: TOLUENE, METHYL ETHYL KETONE, CARBON DISULFIDE, ISOBUTANOL, PYRIDINE, BENZENE, 2-ETHOXYETHANOL, AND 2-NITROPROPANE; ALL SPENT SOLVENT MIXTURES/BLENDS CONTAINING, BEFORE USE, A TOTAL OF TEN PERCENT OR MORE (BY VOLUME) OF ONE OR MORE OF THE ABOVE NONHALOGENATED SOLVENTS OR THOSE SOLVENTS LISTED IN F001, F002, OR F004; AND STILL BOTTOMS FROM THE RECOVERY OF THESE SPENT SOLVENTS AND SPENT SOLVENT MIXTURES.
THE FOLLOWING SPENT NONHALOGENATED SOLVENTS: XYLENE, ACETONE, ETHYL ACETATE, ETHYL BENZENE, ETHYL ETHER, METHYL ISOBUTYL KETONE, N-BUTYL ALCOHOL, CYCLOHEXANONE, AND METHANOL; ALL SPENT SOLVENT MIXTURES/BLENDS CONTAINING, BEFORE USE, ONLY THE ABOVE SPENT NONHALOGENATED SOLVENTS; AND ALL SPENT SOLVENT MIXTURES/BLENDS CONTAINING, BEFORE USE, ONE OR MORE OF THE ABOVE NONHALOGENATED SOLVENTS, AND A TOTAL OF TEN PERCENT OR MORE (BY VOLUME) OF ONE OR MORE OF THOSE SOLVENTS LISTED IN F001, F002, F004, AND F005; AND STILL BOTTOMS FROM THE RECOVERY OF THESE SPENT SOLVENTS AND SPENT SOLVENT MIXTURES.

Banks Environmental Data, Inc. - 1601 Rio Grande, Ste. 331 - Austin, TX 78701 - 800.531.5255 P - 512.478.1433 F
www.banksenvdata.com

MapID 168: RCRA - 311 PIERCE ST

BANKS ENVIRONMENTAL DATA A DIVISION OF THE BANKS GROUP

Map ID #168	RCRA - RCRA	Source: EPA
EPA Handler ID: TXD981057763	Handler Sequence Number: 2	Banks ID: TXD981057763
DOWNTOWN CENTER AUTO SERV		Rel. Loc.: 0.13 miles NW
311 PIERCE ST, HOUSTON, TX 77002		Elevation: 46.97 feet (+46.97)

Status:	Inactive
Owner Name:	DOWNTOWN CENTER AUTO SERV
Operator Name:	DOWNTOWN CENTER AUTO SERV
Mailing Address Street #:	311
Mailing Address Street:	PIERCE ST
Mailing Address Street:	
Mailing Address City:	HOUSTON
Mailing Address State:	TX
Mailing Address Zip:	77002
Contact Name:	BOB BAILEY
Contact Address Street #:	311
Contact Address Street:	PIERCE ST
Contact Address Street:	
Contact Address City:	HOUSTON
Contact Address State:	TX
Contact Address Zip:	77002
Contact Phone:	713-659-4922
Contact Email Address:	
Government Performance and Results Act (GPRA) Permit:	The facility does not exist on the Operating/Post-Closure Permit Baseline.
Government Performance and Results Act (GPRA) Corrective Action:	No
Permit Workload:	
Closure Workload:	
Post-Closure Workload:	
Subject to Corrective Action:	No
Subject to Corrective Action 3004:	No
Subject to Corrective Action Non-TSDF:	No
Corrective Action Workload:	No
Generator Status:	Not a Generator
Nuclear Mixed Waste Handler:	No
Onsite Burner Exemption:	No
Furnace Exemption:	No
Underground Injection Activity:	No
NAIC Description 1:	
NAIC Description 2:	
NAIC Description 3:	
NAIC Description 4:	
Federal Generator Class:	Not a Generator, Verified
State Generator Class:	
Environmental Controls in Place:	No
Institutional Controls in Place:	No
Groundwater Controls in Place:	No
Significant Non-Compliance:	No
Unaddressed Significant Non-Complier:	No
Addressed Significant Non-Complier:	No
Significant Non-Complier with Compliance Schedule:	No
Short Term Generator:	No
Mixed Waste Generator:	No
Transfer Facility:	No
Importer Activity:	No
Transporter Activity:	No
Recycler Activity:	No
Receives waste from Offsite:	No
Universal Waste:	No

Banks Environmental Data, Inc. - 1601 Rio Grande, Ste. 331 - Austin, TX 78701 - 800.531.5255 P - 512.478.1433 F
www.banksenvdata.com

MapID 176: RCRA - SUITE 100 CAVALCADE ST

BANKS ENVIRONMENTAL DATA A DIVISION OF THE BANKS GROUP

Map ID #176	RCRA - RCRA	Source: EPA
EPA Handler ID: TXD988064465	Handler Sequence Number: 1	Banks ID: TXD988064465

DOW ENVIRONMENTAL INC. — Rel. Loc.: 0.2 miles NE

SUITE 100 CAVALCADE ST, HOUSTON, TX 77009 — Elevation: 55.12 feet (+55.12)

Status:	Inactive
Owner Name:	SOUTHWESTERN LAB INC
Operator Name:	
Mailing Address Street #:	
Mailing Address Street:	SUITE 100 CAVALCADE ST
Mailing Address Street:	
Mailing Address City:	HOUSTON
Mailing Address State:	TX
Mailing Address Zip:	77009
Contact Name:	ROY DE GESERO
Contact Address Street #:	
Contact Address Street:	SUITE 100 CAVALCADE ST
Contact Address Street:	
Contact Address City:	HOUSTON
Contact Address State:	TX
Contact Address Zip:	77009
Contact Phone:	713-978-2544
Contact Email Address:	
Government Performance and Results Act (GPRA) Permit:	The facility does not exist on the Operating/Post-Closure Permit Baseline.
Government Performance and Results Act (GPRA) Corrective Action:	No
Permit Workload:	
Closure Workload:	
Post-Closure Workload:	
Subject to Corrective Action:	No
Subject to Corrective Action 3004:	No
Subject to Corrective Action Non-TSDF:	No
Corrective Action Workload:	No
Generator Status:	Not a Generator
Nuclear Mixed Waste Handler:	No
Onsite Burner Exemption:	No
Furnace Exemption:	No
Underground Injection Activity:	No
NAIC Description 1:	
NAIC Description 2:	
NAIC Description 3:	
NAIC Description 4:	
Federal Generator Class:	Not a Generator, Verified
State Generator Class:	
Environmental Controls in Place:	No
Institutional Controls in Place:	No
Groundwater Controls in Place:	No
Significant Non-Compliance:	No
Unaddressed Significant Non-Complier:	No
Addressed Significant Non-Complier:	No
Significant Non-Complier with Compliance Schedule:	No
Short Term Generator:	No
Mixed Waste Generator:	No
Transfer Facility:	No
Importer Activity:	No
Transporter Activity:	No
Recycler Activity:	No
Receives waste from Offsite:	No
Universal Waste:	No

Hazardous Waste Description

MapID 176: RCRA - SUITE 100 CAVALCADE ST

Continued from Previous Page

CORROSIVE WASTE
DESCRIPTION
IGNITABLE WASTE
REACTIVE WASTE

Banks Environmental Data, Inc. - 1601 Rio Grande, Ste. 331 - Austin, TX 78701 - 800.531.5255 P - 512.478.1433 F
www.banksenvdata.com

MapID 176: RCRA - 4720 SHARMAN

BANKS ENVIRONMENTAL DATA A DIVISION OF THE BANKS GROUP

Map ID #176	RCRA - RCRA	Source: EPA
EPA Handler ID: TXD988083069	Handler Sequence Number: 1	Banks ID: TXD988083069

POLYMERS GROUP OLYBILT LAB — Rel. Loc.: 0.16 miles NE

4720 SHARMAN, HOUSTON, TX 77009 — Elevation: 54.51 feet (+54.51)

Status:	Inactive
Owner Name:	EXXON MOBIL CORPORATION,
Operator Name:	EXXON MOBIL CORPORATION,
Mailing Address Street #:	
Mailing Address Street:	13501 KATY FRWY
Mailing Address Street:	
Mailing Address City:	HOUSTON
Mailing Address State:	TX
Mailing Address Zip:	77079
Contact Name:	LARRY R LOTT
Contact Address Street #:	
Contact Address Street:	13501 KATY FRWY
Contact Address Street:	
Contact Address City:	HOUSTON
Contact Address State:	TX
Contact Address Zip:	77079
Contact Phone:	713-870-6423
Contact Email Address:	
Government Performance and Results Act (GPRA) Permit:	The facility does not exist on the Operating/Post-Closure Permit Baseline.
Government Performance and Results Act (GPRA) Corrective Action:	No
Permit Workload:	
Closure Workload:	
Post-Closure Workload:	
Subject to Corrective Action:	No
Subject to Corrective Action 3004:	No
Subject to Corrective Action Non-TSDF:	No
Corrective Action Workload:	No
Generator Status:	Not a Generator
Nuclear Mixed Waste Handler:	No
Onsite Burner Exemption:	No
Furnace Exemption:	No
Underground Injection Activity:	No
NAIC Description 1:	Plastics Material and Resin Manufacturing
NAIC Description 2:	
NAIC Description 3:	
NAIC Description 4:	
Federal Generator Class:	Not a Generator, Verified
State Generator Class:	
Environmental Controls in Place:	No
Institutional Controls in Place:	No
Groundwater Controls in Place:	No
Significant Non-Compliance:	No
Unaddressed Significant Non-Complier:	No
Addressed Significant Non-Complier:	No
Significant Non-Complier with Compliance Schedule:	No
Short Term Generator:	No
Mixed Waste Generator:	No
Transfer Facility:	No
Importer Activity:	No
Transporter Activity:	No
Recycler Activity:	No
Receives waste from Offsite:	No
Universal Waste:	No

Hazardous Waste Description

MapID 176: RCRA - 4720 SHARMAN

Continued from Previous Page

1,1-DICHLOROETHYLENE
2-PROPANONE (I) (OR) ACETONE (I)
BENZENE
BENZENE, METHYL- (OR) TOLUENE
CORROSIVE WASTE
DESCRIPTION
ETHANE, 1,1,1-TRICHLORO- (OR) METHYL CHLOROFORM
ETHENE, TRICHLORO- (OR) TRICHLOROETHYLENE
FURAN, TETRAHYDRO-(I) (OR) TETRAHYDROFURAN (I)
IGNITABLE WASTE
MERCURY
REACTIVE WASTE
TETRACHLOROETHYLENE
THE FOLLOWING SPENT HALOGENATED SOLVENTS USED IN DEGREASING: TETRACHLOROETHYLENE, TRICHLORETHYLENE, METHYLENE CHLORIDE, 1,1,1-TRICHLOROETHANE, CARBON TETRACHLORIDE AND CHLORINATED FLUOROCARBONS; ALL SPENT SOLVENT MIXTURES/BLENDS USED IN DEGREASING CONTAINING, BEFORE USE, A TOTAL OF TEN PERCENT OR MORE (BY VOLUME) OF ONE OR MORE OF THE ABOVE HALOGENATED SOLVENTS OR THOSE SOLVENTS LISTED IN F002, F004, AND F005; AND STILL BOTTOMS FROM THE RECOVERY OF THESE SPENT SOLVENTS AND SPENT SOLVENT MIXTURES.
THE FOLLOWING SPENT HALOGENATED SOLVENTS: TETRACHLOROETHYLENE, METHYLENE CHLORIDE, TRICHLOROETHYLENE, 1,1,1-TRICHLOROETHANE, CHLOROBENZENE, 1,1,2-TRICHLORO-1,2,2-TRIFLUOROETHANE, ORTHO-DICHLOROBENZENE, TRICHLOROFLUOROMETHANE, AND 1,1,2, TRICHLOROETHANE; ALL SPENT SOLVENT MIXTURES/BLENDS CONTAINING, BEFORE USE, A TOTAL OF TEN PERCENT OR MORE (BY VOLUME) OF ONE OR MORE OF THE ABOVE HALOGENATED SOLVENTS OR THOSE SOLVENTS LISTED IN F001, F004, AND F005; AND STILL BOTTOMS FROM THE RECOVERY OF THESE SPENT SOLVENTS AND SPENT SOLVENT MIXTURES.
THE FOLLOWING SPENT NONHALOGENATED SOLVENTS: TOLUENE, METHYL ETHYL KETONE, CARBON DISULFIDE, ISOBUTANOL, PYRIDINE, BENZENE, 2-ETHOXYETHANOL, AND 2-NITROPROPANE; ALL SPENT SOLVENT MIXTURES/BLENDS CONTAINING, BEFORE USE, A TOTAL OF TEN PERCENT OR MORE (BY VOLUME) OF ONE OR MORE OF THE ABOVE NONHALOGENATED SOLVENTS OR THOSE SOLVENTS LISTED IN F001, F002, OR F004; AND STILL BOTTOMS FROM THE RECOVERY OF THESE SPENT SOLVENTS AND SPENT SOLVENT MIXTURES.
THE FOLLOWING SPENT NONHALOGENATED SOLVENTS: XYLENE, ACETONE, ETHYL ACETATE, ETHYL BENZENE, ETHYL ETHER, METHYL ISOBUTYL KETONE, N-BUTYL ALCOHOL, CYCLOHEXANONE, AND METHANOL; ALL SPENT SOLVENT MIXTURES/BLENDS CONTAINING, BEFORE USE, ONLY THE ABOVE SPENT NONHALOGENATED SOLVENTS; AND ALL SPENT SOLVENT MIXTURES/BLENDS CONTAINING, BEFORE USE, ONE OR MORE OF THE ABOVE NONHALOGENATED SOLVENTS, AND A TOTAL OF TEN PERCENT OR MORE (BY VOLUME) OF ONE OR MORE OF THOSE SOLVENTS LISTED IN F001, F002, F004, AND F005; AND STILL BOTTOMS FROM THE RECOVERY OF THESE SPENT SOLVENTS AND SPENT SOLVENT MIXTURES.
TRICHLORETHYLENE

Banks Environmental Data, Inc. - 1601 Rio Grande, Ste. 331 - Austin, TX 78701 - 800.531.5255 P - 512.478.1433 F
www.banksenvdata.com

MapID 176: RCRA - 222 CAVALCADE

BANKS ENVIRONMENTAL DATA A DIVISION OF THE BANKS GROUP

Map ID #176	RCRA - RCRA	Source: EPA
EPA Handler ID: TXD988042503	Handler Sequence Number: 2	Banks ID: TXD988042503

SOUTHWESTERN LABORATORIES INC — Rel. Loc.: 0.2 miles NE

222 CAVALCADE, HOUSTON, TX 77009 — Elevation: 55.12 feet (+55.12)

Status:	Inactive
Owner Name:	SOUTHWESTERN LABORATORIES INC
Operator Name:	SOUTHWESTERN LABORATORIES INC
Mailing Address Street #:	14673
Mailing Address Street:	MIDWAY ROAD SUITE 210
Mailing Address Street:	
Mailing Address City:	ADDISON
Mailing Address State:	TX
Mailing Address Zip:	75001
Contact Name:	CLAIRE G PALMER
Contact Address Street #:	14673
Contact Address Street:	MIDWAY ROAD SUITE 210
Contact Address Street:	
Contact Address City:	ADDISON
Contact Address State:	TX
Contact Address Zip:	75001
Contact Phone:	972-247-7576
Contact Email Address:	
Government Performance and Results Act (GPRA) Permit:	The facility does not exist on the Operating/Post-Closure Permit Baseline.
Government Performance and Results Act (GPRA) Corrective Action:	No
Permit Workload:	
Closure Workload:	
Post-Closure Workload:	
Subject to Corrective Action:	No
Subject to Corrective Action 3004:	No
Subject to Corrective Action Non-TSDF:	No
Corrective Action Workload:	No
Generator Status:	Not a Generator
Nuclear Mixed Waste Handler:	No
Onsite Burner Exemption:	No
Furnace Exemption:	No
Underground Injection Activity:	No
NAIC Description 1:	Engineering Services
NAIC Description 2:	
NAIC Description 3:	
NAIC Description 4:	
Federal Generator Class:	Not a Generator, Verified
State Generator Class:	
Environmental Controls in Place:	No
Institutional Controls in Place:	No
Groundwater Controls in Place:	No
Significant Non-Compliance:	No
Unaddressed Significant Non-Complier:	No
Addressed Significant Non-Complier:	No
Significant Non-Complier with Compliance Schedule:	No
Short Term Generator:	No
Mixed Waste Generator:	No
Transfer Facility:	No
Importer Activity:	No
Transporter Activity:	No
Recycler Activity:	No
Receives waste from Offsite:	No
Universal Waste:	No

Enforcement Description	Responsible	Enforcement Date	Penalty Description

Banks Environmental Data, Inc. - 1601 Rio Grande, Ste. 331 - Austin, TX 78701 - 800.531.5255 P - 512.478.1433 F
www.banksenvdata.com

MapID 176: RCRA - 222 CAVALCADE

Continued from Previous Page

	Enforcement Agency		
WRITTEN INFORMAL	State	8/13/1992	
FINAL 3008(A) COMPLIANCE ORDER	State	3/31/1993	
VERBAL INFORMAL	State	11/5/1992	
VERBAL INFORMAL	State	7/31/1992	
WRITTEN INFORMAL	State	7/9/1992	
VERBAL INFORMAL	State	5/21/1992	
INITIAL 3008(A) COMPLIANCE	State	1/11/1993	

Evaluation Description	Responsible Agency	Evaluation Date	Violation Found
FOCUSED COMPLIANCE INSPECTION	State	4/1/1992	Yes
COMPLIANCE EVALUATION INSPECTION ON-SITE	State	7/2/1992	Yes

Violation Description	Violation Determined By	Violation Date	Actual Resolution Date	Scheduled Resolution Date
State Statutory or Regulatory requirements that are broader-in-scope than the federal RCRA requirements	State	7/2/1992	1/16/1997	
Standards Applicable to Generators of HW: General	State	4/1/1992	1/16/1997	
Standards Applicable to Transporters of HW: Compliance with the Manifest System	State	4/1/1992	1/16/1997	

Hazardous Waste Description
1,1-DICHLOROETHYLENE
1,2-DICHLOROETHANE
1,4-DICHLOROBENZENE
2,4,5-TP SILVEX (2,4,5-TRICHLOROPHENOXYPROPIONIC ACID)
2,4,5-TRICHLOROPHENOL
2,4,6-TRICHLOROPHENOL
2,4-D (2,4-DICHLOROPHENOXYACETIC ACID)
2,4-DINITROTOLUENE
2-BUTANONE (I,T) (OR) METHYL ETHYL KETONE (MEK) (I,T)
2-PROPANONE (I) (OR) ACETONE (I)
2-PROPENOIC ACID (I) (OR) ACRYLIC ACID (I)
ACETONITRILE (I,T)
ARSENIC
BARIUM
BENZENE
CADMIUM
CARBON TETRACHLORIDE
CHLORDANE
CHLOROBENZENE
CHLOROFORM
CHROMIUM
CORROSIVE WASTE
CRESOL
DESCRIPTION
ENDRIN (1,2,3,4,10,10-HEXACHLORO-1,7-EPOXY-1,4,4A,5,6,7,8,8A-OCTAHYDRO-1,4-ENDO, ENDO-5,8-DIMETH-ANO-NAPHTHALENE)
ETHANE, 1,1,1-TRICHLORO- (OR) METHYL CHLOROFORM
HEPTACHLOR (AND ITS EPOXIDE)
HEXACHLOROBENZENE
HEXACHLOROBUTADIENE
HEXACHLOROETHANE
IGNITABLE WASTE
LEAD
LINDANE (1,2,3,4,5,6-HEXA-CHLOROCYCLOHEXANE, GAMMA ISOMER)
M-CRESOL
MERCURY
METHANE, DICHLORO- (OR) METHYLENE CHLORIDE
METHOXYCHLOR (1,1,1-TRICHLORO-2,2-BIS [P-METHOXYPHENYL] ETHANE)
METHYL ETHYL KETONE
NITROBENZENE

Banks Environmental Data, Inc. - 1601 Rio Grande, Ste. 331 - Austin, TX 78701 - 800.531.5255 P - 512.478.1433 F
www.banksenvdata.com

MapID 176: RCRA - 222 CAVALCADE

Continued from Previous Page

O-CRESOL
P-CRESOL
PENTACHLOROPHENOL
PYRIDINE
REACTIVE WASTE
SELENIUM
SILVER
TETRACHLOROETHYLENE
THE FOLLOWING SPENT HALOGENATED SOLVENTS USED IN DEGREASING: TETRACHLOROETHYLENE, TRICHLORETHYLENE, METHYLENE CHLORIDE, 1,1,1-TRICHLOROETHANE, CARBON TETRACHLORIDE AND CHLORINATED FLUOROCARBONS; ALL SPENT SOLVENT MIXTURES/BLENDS USED IN DEGREASING CONTAINING, BEFORE USE, A TOTAL OF TEN PERCENT OR MORE (BY VOLUME) OF ONE OR MORE OF THE ABOVE HALOGENATED SOLVENTS OR THOSE SOLVENTS LISTED IN F002, F004, AND F005; AND STILL BOTTOMS FROM THE RECOVERY OF THESE SPENT SOLVENTS AND SPENT SOLVENT MIXTURES.
THE FOLLOWING SPENT HALOGENATED SOLVENTS: TETRACHLOROETHYLENE, METHYLENE CHLORIDE, TRICHLOROETHYLENE, 1,1,1-TRICHLOROETHANE, CHLOROBENZENE, 1,1,2-TRICHLORO-1,2,2-TRIFLUOROETHANE, ORTHO-DICHLOROBENZENE, TRICHLOROFLUOROMETHANE, AND 1,1,2, TRICHLOROETHANE; ALL SPENT SOLVENT MIXTURES/BLENDS CONTAINING, BEFORE USE, A TOTAL OF TEN PERCENT OR MORE (BY VOLUME) OF ONE OR MORE OF THE ABOVE HALOGENATED SOLVENTS OR THOSE SOLVENTS LISTED IN F001, F004, AND F005; AND STILL BOTTOMS FROM THE RECOVERY OF THESE SPENT SOLVENTS AND SPENT SOLVENT MIXTURES.
THE FOLLOWING SPENT NONHALOGENATED SOLVENTS: TOLUENE, METHYL ETHYL KETONE, CARBON DISULFIDE, ISOBUTANOL, PYRIDINE, BENZENE, 2-ETHOXYETHANOL, AND 2-NITROPROPANE; ALL SPENT SOLVENT MIXTURES/BLENDS CONTAINING, BEFORE USE, A TOTAL OF TEN PERCENT OR MORE (BY VOLUME) OF ONE OR MORE OF THE ABOVE NONHALOGENATED SOLVENTS OR THOSE SOLVENTS LISTED IN F001, F002, OR F004; AND STILL BOTTOMS FROM THE RECOVERY OF THESE SPENT SOLVENTS AND SPENT SOLVENT MIXTURES.
THE FOLLOWING SPENT NONHALOGENATED SOLVENTS: XYLENE, ACETONE, ETHYL ACETATE, ETHYL BENZENE, ETHYL ETHER, METHYL ISOBUTYL KETONE, N-BUTYL ALCOHOL, CYCLOHEXANONE, AND METHANOL; ALL SPENT SOLVENT MIXTURES/BLENDS CONTAINING, BEFORE USE, ONLY THE ABOVE SPENT NONHALOGENATED SOLVENTS; AND ALL SPENT SOLVENT MIXTURES/BLENDS CONTAINING, BEFORE USE, ONE OR MORE OF THE ABOVE NONHALOGENATED SOLVENTS, AND A TOTAL OF TEN PERCENT OR MORE (BY VOLUME) OF ONE OR MORE OF THOSE SOLVENTS LISTED IN F001, F002, F004, AND F005; AND STILL BOTTOMS FROM THE RECOVERY OF THESE SPENT SOLVENTS AND SPENT SOLVENT MIXTURES.
TOXAPHENE (C10 H10 CL8, TECHNICAL CHLORINATED CAMPHENE, 67-69 PERCENT CHLORINE)
TRICHLORETHYLENE
VINYL CHLORIDE

MapID 177: RCRA - 701 CORDELL STREET

BANKS ENVIRONMENTAL DATA A DIVISION OF THE BANKS GROUP

Map ID #177	RCRA - RCRA	Source: EPA
EPA Handler ID: TXD008072209	Handler Sequence Number: 2	Banks ID: TXD008072209

CHATHAM PRINTERS — Rel. Loc.: 0.2 miles SW

701 CORDELL STREET, HOUSTON, TX 77009 — Elevation: 51.61 feet (+51.61)

Status:	Inactive
Owner Name:	
Operator Name:	
Mailing Address Street #:	
Mailing Address Street:	P.O. BOX 721
Mailing Address Street:	
Mailing Address City:	HOUSTON
Mailing Address State:	TX
Mailing Address Zip:	77001
Contact Name:	SW CHATHAM
Contact Address Street #:	
Contact Address Street:	P.O. BOX 721
Contact Address Street:	
Contact Address City:	HOUSTON
Contact Address State:	TX
Contact Address Zip:	77001
Contact Phone:	713-869-7344
Contact Email Address:	
Government Performance and Results Act (GPRA) Permit:	The facility does not exist on the Operating/Post-Closure Permit Baseline.
Government Performance and Results Act (GPRA) Corrective Action:	No
Permit Workload:	
Closure Workload:	
Post-Closure Workload:	
Subject to Corrective Action:	No
Subject to Corrective Action 3004:	No
Subject to Corrective Action Non-TSDF:	No
Corrective Action Workload:	No
Generator Status:	Not a Generator
Nuclear Mixed Waste Handler:	No
Onsite Burner Exemption:	No
Furnace Exemption:	No
Underground Injection Activity:	No
NAIC Description 1:	
NAIC Description 2:	
NAIC Description 3:	
NAIC Description 4:	
Federal Generator Class:	Not a Generator, Verified
State Generator Class:	
Environmental Controls in Place:	No
Institutional Controls in Place:	No
Groundwater Controls in Place:	No
Significant Non-Compliance:	No
Unaddressed Significant Non-Complier:	No
Addressed Significant Non-Complier:	No
Significant Non-Complier with Compliance Schedule:	No
Short Term Generator:	No
Mixed Waste Generator:	No
Transfer Facility:	No
Importer Activity:	No
Transporter Activity:	No
Recycler Activity:	No
Receives waste from Offsite:	No
Universal Waste:	No

Hazardous Waste Description

MapID 177: RCRA - 701 CORDELL STREET

Continued from Previous Page

CORROSIVE WASTE
DESCRIPTION
IGNITABLE WASTE

Banks Environmental Data, Inc. - 1601 Rio Grande, Ste. 331 - Austin, TX 78701 - 800.531.5255 P - 512.478.1433 F
www.banksenvdata.com

MapID 183: RCRA - 1616 MILAM ST

BANKS ENVIRONMENTAL DATA A DIVISION OF THE BANKS GROUP

Map ID #183	RCRA - RCRA	Source: EPA
EPA Handler ID: TXD988018560	Handler Sequence Number: 13	Banks ID: TXD988018560

EXXON 60778 — Rel. Loc.: 0.21 miles NE

1616 MILAM ST, HOUSTON, TX 77002 — Elevation: 46.08 feet (+46.08)

Status:	Inactive
Owner Name:	EXXON MOBIL CORPORATION,
Operator Name:	EXXON MOBIL CORPORATION,
Mailing Address Street #:	
Mailing Address Street:	800 E WASHINGTON ST
Mailing Address Street:	
Mailing Address City:	WEST CHESTER
Mailing Address State:	PA
Mailing Address Zip:	19380
Contact Name:	DONNA HYMES
Contact Address Street #:	
Contact Address Street:	800 E WASHINGTON ST
Contact Address Street:	
Contact Address City:	WEST CHESTER
Contact Address State:	PA
Contact Address Zip:	19380
Contact Phone:	610-430-8151
Contact Email Address:	DHYMES@JD2ENV.COM
Government Performance and Results Act (GPRA) Permit:	The facility does not exist on the Operating/Post-Closure Permit Baseline.
Government Performance and Results Act (GPRA) Corrective Action:	No
Permit Workload:	
Closure Workload:	
Post-Closure Workload:	
Subject to Corrective Action:	No
Subject to Corrective Action 3004:	No
Subject to Corrective Action Non-TSDF:	No
Corrective Action Workload:	No
Generator Status:	Not a Generator
Nuclear Mixed Waste Handler:	No
Onsite Burner Exemption:	No
Furnace Exemption:	No
Underground Injection Activity:	No
NAIC Description 1:	Gasoline Stations with Convenience Stores
NAIC Description 2:	
NAIC Description 3:	
NAIC Description 4:	
Federal Generator Class:	Not a Generator, Verified
State Generator Class:	
Environmental Controls in Place:	No
Institutional Controls in Place:	No
Groundwater Controls in Place:	No
Significant Non-Compliance:	No
Unaddressed Significant Non-Complier:	No
Addressed Significant Non-Complier:	No
Significant Non-Complier with Compliance Schedule:	No
Short Term Generator:	No
Mixed Waste Generator:	No
Transfer Facility:	No
Importer Activity:	No
Transporter Activity:	No
Recycler Activity:	No
Receives waste from Offsite:	No
Universal Waste:	No

Hazardous Waste Description

MapID 183: RCRA - 1616 MILAM ST

Continued from Previous Page

BENZENE
DESCRIPTION
IGNITABLE WASTE
LEAD
TETRACHLOROETHYLENE
TRICHLORETHYLENE

Banks Environmental Data, Inc. - 1601 Rio Grande, Ste. 331 - Austin, TX 78701 - 800.531.5255 P - 512.478.1433 F
www.banksenvdata.com

MapID 184: RCRA - 7811 N SHEPHERD

BANKS ENVIRONMENTAL DATA A DIVISION OF THE BANKS GROUP

Map ID #184	RCRA - RCRA	Source: EPA
EPA Handler ID: TXD988080149	Handler Sequence Number: 2	Banks ID: TXD988080149

RICE AVIATION — Rel. Loc.: 0.21 miles S

7811 N SHEPHERD, HOUSTON, TX 77088 — Elevation: 81.04 feet (+81.04)

Status:	Inactive
Owner Name:	
Operator Name:	
Mailing Address Street #:	7811
Mailing Address Street:	N SHEPHERD
Mailing Address Street:	
Mailing Address City:	HOUSTON
Mailing Address State:	TX
Mailing Address Zip:	77088
Contact Name:	ROBERT WOMACK
Contact Address Street #:	7811
Contact Address Street:	N SHEPHERD
Contact Address Street:	
Contact Address City:	HOUSTON
Contact Address State:	TX
Contact Address Zip:	77088
Contact Phone:	713-820-9470
Contact Email Address:	
Government Performance and Results Act (GPRA) Permit:	The facility does not exist on the Operating/Post-Closure Permit Baseline.
Government Performance and Results Act (GPRA) Corrective Action:	No
Permit Workload:	
Closure Workload:	
Post-Closure Workload:	
Subject to Corrective Action:	No
Subject to Corrective Action 3004:	No
Subject to Corrective Action Non-TSDF:	No
Corrective Action Workload:	No
Generator Status:	Not a Generator
Nuclear Mixed Waste Handler:	No
Onsite Burner Exemption:	No
Furnace Exemption:	No
Underground Injection Activity:	No
NAIC Description 1:	
NAIC Description 2:	
NAIC Description 3:	
NAIC Description 4:	
Federal Generator Class:	Not a Generator, Verified
State Generator Class:	
Environmental Controls in Place:	No
Institutional Controls in Place:	No
Groundwater Controls in Place:	No
Significant Non-Compliance:	No
Unaddressed Significant Non-Complier:	No
Addressed Significant Non-Complier:	No
Significant Non-Complier with Compliance Schedule:	No
Short Term Generator:	No
Mixed Waste Generator:	No
Transfer Facility:	No
Importer Activity:	No
Transporter Activity:	No
Recycler Activity:	No
Receives waste from Offsite:	No
Universal Waste:	No

Hazardous Waste Description

Banks Environmental Data, Inc. - 1601 Rio Grande, Ste. 331 - Austin, TX 78701 - 800.531.5255 P - 512.478.1433 F
www.banksenvdata.com

MapID 184: RCRA - 7811 N SHEPHERD

Continued from Previous Page

BENZENE
IGNITABLE WASTE
TETRACHLOROETHYLENE

Banks Environmental Data, Inc. - 1601 Rio Grande, Ste. 331 - Austin, TX 78701 - 800.531.5255 P - 512.478.1433 F
www.banksenvdata.com

MapID 185: RCRA - 1202 WASHINGTON AVE

BANKS ENVIRONMENTAL DATA A DIVISION OF THE BANKS GROUP

Map ID #185	RCRA - RCRA	Source: EPA
EPA Handler ID: TXD982561557	Handler Sequence Number: 2	Banks ID: TXD982561557

CITY OF HOUSTON — Rel. Loc.: 0.21 miles NW

1202 WASHINGTON AVE, HOUSTON, TX 77002 — Elevation: 42.57 feet (+42.57)

Status:	Inactive
Owner Name:	CITY OF HOUSTON
Operator Name:	CITY OF HOUSTON
Mailing Address Street #:	61
Mailing Address Street:	RIESNER ST POLICE DEPARTMENT
Mailing Address Street:	
Mailing Address City:	HOUSTON
Mailing Address State:	TX
Mailing Address Zip:	77002
Contact Name:	R G FERNANDEZ
Contact Address Street #:	61
Contact Address Street:	RIESNER ST POLICE DEPARTMENT
Contact Address Street:	
Contact Address City:	HOUSTON
Contact Address State:	TX
Contact Address Zip:	77002
Contact Phone:	713-247-8184
Contact Email Address:	
Government Performance and Results Act (GPRA) Permit:	The facility does not exist on the Operating/Post-Closure Permit Baseline.
Government Performance and Results Act (GPRA) Corrective Action:	No
Permit Workload:	
Closure Workload:	
Post-Closure Workload:	
Subject to Corrective Action:	No
Subject to Corrective Action 3004:	No
Subject to Corrective Action Non-TSDF:	No
Corrective Action Workload:	No
Generator Status:	Not a Generator
Nuclear Mixed Waste Handler:	No
Onsite Burner Exemption:	No
Furnace Exemption:	No
Underground Injection Activity:	No
NAIC Description 1:	
NAIC Description 2:	
NAIC Description 3:	
NAIC Description 4:	
Federal Generator Class:	Not a Generator, Verified
State Generator Class:	
Environmental Controls in Place:	No
Institutional Controls in Place:	No
Groundwater Controls in Place:	No
Significant Non-Compliance:	No
Unaddressed Significant Non-Complier:	No
Addressed Significant Non-Complier:	No
Significant Non-Complier with Compliance Schedule:	No
Short Term Generator:	No
Mixed Waste Generator:	No
Transfer Facility:	No
Importer Activity:	No
Transporter Activity:	No
Recycler Activity:	No
Receives waste from Offsite:	No
Universal Waste:	No

Enforcement Description	Responsible	Enforcement Date	Penalty Description

Banks Environmental Data, Inc. - 1601 Rio Grande, Ste. 331 - Austin, TX 78701 - 800.531.5255 P - 512.478.1433 F
www.banksenvdata.com

MapID 185: RCRA - 1202 WASHINGTON AVE

Continued from Previous Page

		Enforcement Agency		
WRITTEN INFORMAL		State	7/25/1991	
WRITTEN INFORMAL		State	7/25/1991	
Evaluation Description		**Responsible Agency**	**Evaluation Date**	**Violation Found**
NON-FINANCIAL RECORD REVIEW		State	7/25/1991	Yes
NON-FINANCIAL RECORD REVIEW		State	7/25/1991	Yes
Violation Description	**Violation Determined By**	**Violation Date**	**Actual Resolution Date**	**Scheduled Resolution Date**
State Statutory or Regulatory requirements that are broader-in-scope than the federal RCRA requirements	State	7/25/1991		
Hazardous Waste Description				
BENZENE				
CADMIUM				
CHROMIUM				
CORROSIVE WASTE				
DESCRIPTION				
IGNITABLE WASTE				
LEAD				
TETRACHLOROETHYLENE				
THE FOLLOWING SPENT NONHALOGENATED SOLVENTS: TOLUENE, METHYL ETHYL KETONE, CARBON DISULFIDE, ISOBUTANOL, PYRIDINE, BENZENE, 2-ETHOXYETHANOL, AND 2-NITROPROPANE; ALL SPENT SOLVENT MIXTURES/BLENDS CONTAINING, BEFORE USE, A TOTAL OF TEN PERCENT OR MORE (BY VOLUME) OF ONE OR MORE OF THE ABOVE NONHALOGENATED SOLVENTS OR THOSE SOLVENTS LISTED IN F001, F002, OR F004; AND STILL BOTTOMS FROM THE RECOVERY OF THESE SPENT SOLVENTS AND SPENT SOLVENT MIXTURES.				
THE FOLLOWING SPENT NONHALOGENATED SOLVENTS: XYLENE, ACETONE, ETHYL ACETATE, ETHYL BENZENE, ETHYL ETHER, METHYL ISOBUTYL KETONE, N-BUTYL ALCOHOL, CYCLOHEXANONE, AND METHANOL; ALL SPENT SOLVENT MIXTURES/BLENDS CONTAINING, BEFORE USE, ONLY THE ABOVE SPENT NONHALOGENATED SOLVENTS; AND ALL SPENT SOLVENT MIXTURES/BLENDS CONTAINING, BEFORE USE, ONE OR MORE OF THE ABOVE NONHALOGENATED SOLVENTS, AND A TOTAL OF TEN PERCENT OR MORE (BY VOLUME) OF ONE OR MORE OF THOSE SOLVENTS LISTED IN F001, F002, F004, AND F005; AND STILL BOTTOMS FROM THE RECOVERY OF THESE SPENT SOLVENTS AND SPENT SOLVENT MIXTURES.				

Banks Environmental Data, Inc. - 1601 Rio Grande, Ste. 331 - Austin, TX 78701 - 800.531.5255 P - 512.478.1433 F
www.banksenvdata.com

MapID 187: RCRA - 4115 AIRLINE DR

BANKS ENVIRONMENTAL DATA A DIVISION OF THE BANKS GROUP

Map ID #187	RCRA - RCRA	Source: EPA
EPA Handler ID: TXD981590938	Handler Sequence Number: 1	Banks ID: TXD981590938

M T CLEANERS INC — Rel. Loc.: 0.21 miles SW

4115 AIRLINE DR, HOUSTON, TX 77022 — Elevation: 57.07 feet (+57.07)

Status:	Inactive
Owner Name:	M T CLEANERS INC
Operator Name:	M T CLEANERS INC
Mailing Address Street #:	4115
Mailing Address Street:	AIRLINE DR
Mailing Address Street:	
Mailing Address City:	HOUSTON
Mailing Address State:	TX
Mailing Address Zip:	77022
Contact Name:	JOE P SALVATO
Contact Address Street #:	4115
Contact Address Street:	AIRLINE DR
Contact Address Street:	
Contact Address City:	HOUSTON
Contact Address State:	TX
Contact Address Zip:	77022
Contact Phone:	713-691-9235
Contact Email Address:	
Government Performance and Results Act (GPRA) Permit:	The facility does not exist on the Operating/Post-Closure Permit Baseline.
Government Performance and Results Act (GPRA) Corrective Action:	No
Permit Workload:	
Closure Workload:	
Post-Closure Workload:	
Subject to Corrective Action:	No
Subject to Corrective Action 3004:	No
Subject to Corrective Action Non-TSDF:	No
Corrective Action Workload:	No
Generator Status:	Not a Generator
Nuclear Mixed Waste Handler:	No
Onsite Burner Exemption:	No
Furnace Exemption:	No
Underground Injection Activity:	No
NAIC Description 1:	
NAIC Description 2:	
NAIC Description 3:	
NAIC Description 4:	
Federal Generator Class:	Not a Generator, Verified
State Generator Class:	
Environmental Controls in Place:	No
Institutional Controls in Place:	No
Groundwater Controls in Place:	No
Significant Non-Compliance:	No
Unaddressed Significant Non-Complier:	No
Addressed Significant Non-Complier:	No
Significant Non-Complier with Compliance Schedule:	No
Short Term Generator:	No
Mixed Waste Generator:	No
Transfer Facility:	No
Importer Activity:	No
Transporter Activity:	No
Recycler Activity:	No
Receives waste from Offsite:	No
Universal Waste:	No

Banks Environmental Data, Inc. - 1601 Rio Grande, Ste. 331 - Austin, TX 78701 - 800.531.5255 P - 512.478.1433 F
www.banksenvdata.com

MapID 189: RCRA - 901 BAGBY ST B10 CITY HALL

BANKS ENVIRONMENTAL DATA A DIVISION OF THE BANKS GROUP

Map ID #189	RCRA - RCRA	Source: EPA
EPA Handler ID: TXD981148398	Handler Sequence Number: 2	Banks ID: TXD981148398

CITY OF HOUSTON — Rel. Loc.: 0.22 miles SE

901 BAGBY ST B10 CITY HALL, HOUSTON, TX 77002 — Elevation: 48.43 feet (+48.43)

Status:	Inactive
Owner Name:	CITY OF HOUSTON
Operator Name:	CITY OF HOUSTON
Mailing Address Street #:	901
Mailing Address Street:	BAGBY ST REPRODUCTION
Mailing Address Street:	
Mailing Address City:	HOUSTON
Mailing Address State:	TX
Mailing Address Zip:	77002
Contact Name:	EMMA POLASEK
Contact Address Street #:	901
Contact Address Street:	BAGBY ST REPRODUCTION
Contact Address Street:	
Contact Address City:	HOUSTON
Contact Address State:	TX
Contact Address Zip:	77002
Contact Phone:	713-222-4067
Contact Email Address:	
Government Performance and Results Act (GPRA) Permit:	The facility does not exist on the Operating/Post-Closure Permit Baseline.
Government Performance and Results Act (GPRA) Corrective Action:	No
Permit Workload:	
Closure Workload:	
Post-Closure Workload:	
Subject to Corrective Action:	No
Subject to Corrective Action 3004:	No
Subject to Corrective Action Non-TSDF:	No
Corrective Action Workload:	No
Generator Status:	Not a Generator
Nuclear Mixed Waste Handler:	No
Onsite Burner Exemption:	No
Furnace Exemption:	No
Underground Injection Activity:	No
NAIC Description 1:	
NAIC Description 2:	
NAIC Description 3:	
NAIC Description 4:	
Federal Generator Class:	Not a Generator, Verified
State Generator Class:	
Environmental Controls in Place:	No
Institutional Controls in Place:	No
Groundwater Controls in Place:	No
Significant Non-Compliance:	No
Unaddressed Significant Non-Complier:	No
Addressed Significant Non-Complier:	No
Significant Non-Complier with Compliance Schedule:	No
Short Term Generator:	No
Mixed Waste Generator:	No
Transfer Facility:	No
Importer Activity:	No
Transporter Activity:	No
Recycler Activity:	No
Receives waste from Offsite:	No
Universal Waste:	No

Hazardous Waste Description

Banks Environmental Data, Inc. - 1601 Rio Grande, Ste. 331 - Austin, TX 78701 - 800.531.5255 P - 512.478.1433 F
www.banksenvdata.com

MapID 189: RCRA - 901 BAGBY ST B10 CITY HALL

Continued from Previous Page

CORROSIVE WASTE
DESCRIPTION
IGNITABLE WASTE

Banks Environmental Data, Inc. - 1601 Rio Grande, Ste. 331 - Austin, TX 78701 - 800.531.5255 P - 512.478.1433 F
www.banksenvdata.com

MapID 192: RCRA - 2606 HOUSTON AVE

BANKS ENVIRONMENTAL DATA A DIVISION OF THE BANKS GROUP

Map ID #192	RCRA - RCRA	Source: EPA
EPA Handler ID: TXD982564387	Handler Sequence Number: 4	Banks ID: TXD982564387

ROLLINS FLEET SERVICE — Rel. Loc.: 0.22 miles W

2606 HOUSTON AVE, HOUSTON, TX 77087 — Elevation: 34.17 feet (+34.17)

Status:	Inactive
Owner Name:	ROLLINS FLEET SERVICE
Operator Name:	ROLLINS FLEET SERVICE
Mailing Address Street #:	2606
Mailing Address Street:	HOUSTON AVE
Mailing Address Street:	
Mailing Address City:	SOUTH HOUSTON
Mailing Address State:	TX
Mailing Address Zip:	77587
Contact Name:	TOMMY ROLLINS
Contact Address Street #:	2606
Contact Address Street:	HOUSTON AVE
Contact Address Street:	
Contact Address City:	SOUTH HOUSTON
Contact Address State:	TX
Contact Address Zip:	77587
Contact Phone:	713-930-1264
Contact Email Address:	
Government Performance and Results Act (GPRA) Permit:	The facility does not exist on the Operating/Post-Closure Permit Baseline.
Government Performance and Results Act (GPRA) Corrective Action:	No
Permit Workload:	
Closure Workload:	
Post-Closure Workload:	
Subject to Corrective Action:	No
Subject to Corrective Action 3004:	No
Subject to Corrective Action Non-TSDF:	No
Corrective Action Workload:	No
Generator Status:	Not a Generator
Nuclear Mixed Waste Handler:	No
Onsite Burner Exemption:	No
Furnace Exemption:	No
Underground Injection Activity:	No
NAIC Description 1:	Automotive Body, Paint, and Interior Repair and Maintenance
NAIC Description 2:	
NAIC Description 3:	
NAIC Description 4:	
Federal Generator Class:	Not a Generator, Verified
State Generator Class:	
Environmental Controls in Place:	No
Institutional Controls in Place:	No
Groundwater Controls in Place:	No
Significant Non-Compliance:	No
Unaddressed Significant Non-Complier:	No
Addressed Significant Non-Complier:	No
Significant Non-Complier with Compliance Schedule:	No
Short Term Generator:	No
Mixed Waste Generator:	No
Transfer Facility:	No
Importer Activity:	No
Transporter Activity:	No
Recycler Activity:	No
Receives waste from Offsite:	No
Universal Waste:	No

Hazardous Waste Description

Banks Environmental Data, Inc. - 1601 Rio Grande, Ste. 331 - Austin, TX 78701 - 800.531.5255 P - 512.478.1433 F
www.banksenvdata.com

MapID 192: RCRA - 2606 HOUSTON AVE

Continued from Previous Page

IGNITABLE WASTE
THE FOLLOWING SPENT NONHALOGENATED SOLVENTS: TOLUENE, METHYL ETHYL KETONE, CARBON DISULFIDE, ISOBUTANOL, PYRIDINE, BENZENE, 2-ETHOXYETHANOL, AND 2-NITROPROPANE; ALL SPENT SOLVENT MIXTURES/BLENDS CONTAINING, BEFORE USE, A TOTAL OF TEN PERCENT OR MORE (BY VOLUME) OF ONE OR MORE OF THE ABOVE NONHALOGENATED SOLVENTS OR THOSE SOLVENTS LISTED IN F001, F002, OR F004; AND STILL BOTTOMS FROM THE RECOVERY OF THESE SPENT SOLVENTS AND SPENT SOLVENT MIXTURES.
THE FOLLOWING SPENT NONHALOGENATED SOLVENTS: XYLENE, ACETONE, ETHYL ACETATE, ETHYL BENZENE, ETHYL ETHER, METHYL ISOBUTYL KETONE, N-BUTYL ALCOHOL, CYCLOHEXANONE, AND METHANOL; ALL SPENT SOLVENT MIXTURES/BLENDS CONTAINING, BEFORE USE, ONLY THE ABOVE SPENT NONHALOGENATED SOLVENTS; AND ALL SPENT SOLVENT MIXTURES/BLENDS CONTAINING, BEFORE USE, ONE OR MORE OF THE ABOVE NONHALOGENATED SOLVENTS, AND A TOTAL OF TEN PERCENT OR MORE (BY VOLUME) OF ONE OR MORE OF THOSE SOLVENTS LISTED IN F001, F002, F004, AND F005; AND STILL BOTTOMS FROM THE RECOVERY OF THESE SPENT SOLVENTS AND SPENT SOLVENT MIXTURES.

Banks Environmental Data, Inc. - 1601 Rio Grande, Ste. 331 - Austin, TX 78701 - 800.531.5255 P - 512.478.1433 F
www.banksenvdata.com

MapID 194: RCRA - 10115 SWEETWATER LN

BANKS ENVIRONMENTAL DATA A DIVISION OF THE BANKS GROUP

Map ID #194	RCRA - RCRA	Source: EPA
EPA Handler ID: TXD981158165	Handler Sequence Number: 2	Banks ID: TXD981158165

CERTIFIED CUSTOM COATING — Rel. Loc.: 0.22 miles SE

10115 SWEETWATER LN, HOUSTON, TX 77037 — Elevation: 81.01 feet (+81.01)

Status:	Inactive
Owner Name:	CERTIFIED CUSTOM COATING
Operator Name:	CERTIFIED CUSTOM COATING
Mailing Address Street #:	10115
Mailing Address Street:	SWEETWATER LN
Mailing Address Street:	
Mailing Address City:	HOUSTON
Mailing Address State:	TX
Mailing Address Zip:	77037
Contact Name:	NICK FOLMER
Contact Address Street #:	10115
Contact Address Street:	SWEETWATER LN
Contact Address Street:	
Contact Address City:	HOUSTON
Contact Address State:	TX
Contact Address Zip:	77037
Contact Phone:	713-447-5350
Contact Email Address:	
Government Performance and Results Act (GPRA) Permit:	The facility does not exist on the Operating/Post-Closure Permit Baseline.
Government Performance and Results Act (GPRA) Corrective Action:	No
Permit Workload:	
Closure Workload:	
Post-Closure Workload:	
Subject to Corrective Action:	No
Subject to Corrective Action 3004:	No
Subject to Corrective Action Non-TSDF:	No
Corrective Action Workload:	No
Generator Status:	Not a Generator
Nuclear Mixed Waste Handler:	No
Onsite Burner Exemption:	No
Furnace Exemption:	No
Underground Injection Activity:	No
NAIC Description 1:	
NAIC Description 2:	
NAIC Description 3:	
NAIC Description 4:	
Federal Generator Class:	Not a Generator, Verified
State Generator Class:	
Environmental Controls in Place:	No
Institutional Controls in Place:	No
Groundwater Controls in Place:	No
Significant Non-Compliance:	No
Unaddressed Significant Non-Complier:	No
Addressed Significant Non-Complier:	No
Significant Non-Complier with Compliance Schedule:	No
Short Term Generator:	No
Mixed Waste Generator:	No
Transfer Facility:	No
Importer Activity:	No
Transporter Activity:	No
Recycler Activity:	No
Receives waste from Offsite:	No
Universal Waste:	No

Enforcement Description	Responsible	Enforcement Date	Penalty Description

Banks Environmental Data, Inc. - 1601 Rio Grande, Ste. 331 - Austin, TX 78701 - 800.531.5255 P - 512.478.1433 F
www.banksenvdata.com

MapID 194: RCRA - 10115 SWEETWATER LN

Continued from Previous Page

		Enforcement Agency		
WRITTEN INFORMAL		State	7/25/1991	
Evaluation Description		**Responsible Agency**	**Evaluation Date**	**Violation Found**
NON-FINANCIAL RECORD REVIEW		State	7/25/1991	Yes
Violation Description	**Violation Determined By**	**Violation Date**	**Actual Resolution Date**	**Scheduled Resolution Date**
State Statutory or Regulatory requirements that are broader-in-scope than the federal RCRA requirements	State	7/25/1991		
Hazardous Waste Description				
IGNITABLE WASTE				

Banks Environmental Data, Inc. - 1601 Rio Grande, Ste. 331 - Austin, TX 78701 - 800.531.5255 P - 512.478.1433 F
www.banksenvdata.com

MapID 195: RCRA - 5119 FULTON ST

BANKS ENVIRONMENTAL DATA A DIVISION OF THE BANKS GROUP

Map ID #195	RCRA - RCRA	Source: EPA
EPA Handler ID: TXD052480910	Handler Sequence Number: 3	Banks ID: TXD052480910

MAVERICK MACHINE WORKS INC — Rel. Loc.: 0.22 miles SE

5119 FULTON ST, HOUSTON, TX 77009 — Elevation: 55.22 feet (+55.22)

Status:	Inactive
Owner Name:	MAVERICK MACHINE WORKS INC
Operator Name:	MAVERICK MACHINE WORKS INC
Mailing Address Street #:	
Mailing Address Street:	PO BOX 8641
Mailing Address Street:	
Mailing Address City:	HOUSTON
Mailing Address State:	TX
Mailing Address Zip:	77249
Contact Name:	BILL TALBOTT
Contact Address Street #:	
Contact Address Street:	PO BOX 8641
Contact Address Street:	
Contact Address City:	HOUSTON
Contact Address State:	TX
Contact Address Zip:	77249
Contact Phone:	713-694-7560
Contact Email Address:	
Government Performance and Results Act (GPRA) Permit:	The facility does not exist on the Operating/Post-Closure Permit Baseline.
Government Performance and Results Act (GPRA) Corrective Action:	No
Permit Workload:	
Closure Workload:	
Post-Closure Workload:	
Subject to Corrective Action:	No
Subject to Corrective Action 3004:	No
Subject to Corrective Action Non-TSDF:	No
Corrective Action Workload:	No
Generator Status:	Not a Generator
Nuclear Mixed Waste Handler:	No
Onsite Burner Exemption:	No
Furnace Exemption:	No
Underground Injection Activity:	No
NAIC Description 1:	
NAIC Description 2:	
NAIC Description 3:	
NAIC Description 4:	
Federal Generator Class:	Not a Generator, Verified
State Generator Class:	
Environmental Controls in Place:	No
Institutional Controls in Place:	No
Groundwater Controls in Place:	No
Significant Non-Compliance:	No
Unaddressed Significant Non-Complier:	No
Addressed Significant Non-Complier:	No
Significant Non-Complier with Compliance Schedule:	No
Short Term Generator:	No
Mixed Waste Generator:	No
Transfer Facility:	No
Importer Activity:	No
Transporter Activity:	No
Recycler Activity:	No
Receives waste from Offsite:	No
Universal Waste:	No

Banks Environmental Data, Inc. - 1601 Rio Grande, Ste. 331 - Austin, TX 78701 - 800.531.5255 P - 512.478.1433 F
www.banksenvdata.com

MapID 196: RCRA - 4315 AIRLINE

BANKS ENVIRONMENTAL DATA A DIVISION OF THE BANKS GROUP

Map ID #196	RCRA - RCRA	Source: EPA
EPA Handler ID: TXD982294357	Handler Sequence Number: 3	Banks ID: TXD982294357

NATIONAL ENGINE — Rel. Loc.: 0.22 miles W

4315 AIRLINE, HOUSTON, TX 77022 — Elevation: 57.73 feet (+57.73)

Status:	Inactive
Owner Name:	
Operator Name:	
Mailing Address Street #:	4315
Mailing Address Street:	AIRLINE
Mailing Address Street:	
Mailing Address City:	HOUSTON
Mailing Address State:	TX
Mailing Address Zip:	77022
Contact Name:	FRAN CHUBIRKA
Contact Address Street #:	4315
Contact Address Street:	AIRLINE
Contact Address Street:	
Contact Address City:	HOUSTON
Contact Address State:	TX
Contact Address Zip:	77022
Contact Phone:	713-691-3010
Contact Email Address:	
Government Performance and Results Act (GPRA) Permit:	The facility does not exist on the Operating/Post-Closure Permit Baseline.
Government Performance and Results Act (GPRA) Corrective Action:	No
Permit Workload:	
Closure Workload:	
Post-Closure Workload:	
Subject to Corrective Action:	No
Subject to Corrective Action 3004:	No
Subject to Corrective Action Non-TSDF:	No
Corrective Action Workload:	No
Generator Status:	Not a Generator
Nuclear Mixed Waste Handler:	No
Onsite Burner Exemption:	No
Furnace Exemption:	No
Underground Injection Activity:	No
NAIC Description 1:	
NAIC Description 2:	
NAIC Description 3:	
NAIC Description 4:	
Federal Generator Class:	Not a Generator, Verified
State Generator Class:	
Environmental Controls in Place:	No
Institutional Controls in Place:	No
Groundwater Controls in Place:	No
Significant Non-Compliance:	No
Unaddressed Significant Non-Complier:	No
Addressed Significant Non-Complier:	No
Significant Non-Complier with Compliance Schedule:	No
Short Term Generator:	No
Mixed Waste Generator:	No
Transfer Facility:	No
Importer Activity:	No
Transporter Activity:	No
Recycler Activity:	No
Receives waste from Offsite:	No
Universal Waste:	No

Hazardous Waste Description

MapID 196: RCRA - 4315 AIRLINE

Continued from Previous Page

CORROSIVE WASTE
DESCRIPTION
IGNITABLE WASTE
THE FOLLOWING SPENT HALOGENATED SOLVENTS: TETRACHLOROETHYLENE, METHYLENE CHLORIDE, TRICHLOROETHYLENE, 1,1,1-TRICHLOROETHANE, CHLOROBENZENE, 1,1,2-TRICHLORO-1,2,2-TRIFLUOROETHANE, ORTHO-DICHLOROBENZENE, TRICHLOROFLUOROMETHANE, AND 1,1,2, TRICHLOROETHANE; ALL SPENT SOLVENT MIXTURES/BLENDS CONTAINING, BEFORE USE, A TOTAL OF TEN PERCENT OR MORE (BY VOLUME) OF ONE OR MORE OF THE ABOVE HALOGENATED SOLVENTS OR THOSE SOLVENTS LISTED IN F001, F004, AND F005; AND STILL BOTTOMS FROM THE RECOVERY OF THESE SPENT SOLVENTS AND SPENT SOLVENT MIXTURES.

Banks Environmental Data, Inc. - 1601 Rio Grande, Ste. 331 - Austin, TX 78701 - 800.531.5255 P - 512.478.1433 F
www.banksenvdata.com

MapID 197: RCRA - 102 BENNINGTON ST

BANKS ENVIRONMENTAL DATA A DIVISION OF THE BANKS GROUP

Map ID #197	RCRA - RCRA	Source: EPA
EPA Handler ID: TXD053628756	Handler Sequence Number: 5	Banks ID: TXD053628756

SOUTHEASTERN FREIGHT LINES INC — Rel. Loc.: 0.22 miles E

102 BENNINGTON ST, HOUSTON, TX 77022 — Elevation: 61.98 feet (+61.98)

Status:	Inactive
Owner Name:	SOUTHEASTERN FREIGHT LINES INC
Operator Name:	SOUTHEASTERN FREIGHT LINES INC
Mailing Address Street #:	9199
Mailing Address Street:	W HARDY RD
Mailing Address Street:	
Mailing Address City:	HOUSTON
Mailing Address State:	TX
Mailing Address Zip:	77022
Contact Name:	BILL BENNETT
Contact Address Street #:	9199
Contact Address Street:	W HARDY RD
Contact Address Street:	
Contact Address City:	HOUSTON
Contact Address State:	TX
Contact Address Zip:	77022
Contact Phone:	704-597-9820
Contact Email Address:	
Government Performance and Results Act (GPRA) Permit:	The facility does not exist on the Operating/Post-Closure Permit Baseline.
Government Performance and Results Act (GPRA) Corrective Action:	No
Permit Workload:	
Closure Workload:	
Post-Closure Workload:	
Subject to Corrective Action:	No
Subject to Corrective Action 3004:	No
Subject to Corrective Action Non-TSDF:	No
Corrective Action Workload:	No
Generator Status:	Not a Generator
Nuclear Mixed Waste Handler:	No
Onsite Burner Exemption:	No
Furnace Exemption:	No
Underground Injection Activity:	No
NAIC Description 1:	General Freight Trucking, Local
NAIC Description 2:	
NAIC Description 3:	
NAIC Description 4:	
Federal Generator Class:	Not a Generator, Verified
State Generator Class:	
Environmental Controls in Place:	No
Institutional Controls in Place:	No
Groundwater Controls in Place:	No
Significant Non-Compliance:	No
Unaddressed Significant Non-Complier:	No
Addressed Significant Non-Complier:	No
Significant Non-Complier with Compliance Schedule:	No
Short Term Generator:	No
Mixed Waste Generator:	No
Transfer Facility:	No
Importer Activity:	No
Transporter Activity:	No
Recycler Activity:	No
Receives waste from Offsite:	No
Universal Waste:	No

Hazardous Waste Description

Banks Environmental Data, Inc. - 1601 Rio Grande, Ste. 331 - Austin, TX 78701 - 800.531.5255 P - 512.478.1433 F
www.banksenvdata.com

MapID 197: RCRA - 102 BENNINGTON ST

Continued from Previous Page

2-FURANCARBOXALDEHYDE (I) (OR) FURFURAL (I)
BENZENE, 1,3-DIISOCYANATOMETHYL- (R,T) (OR) TOLUENE DIISOCYANATE (R,T)
CARBON DISULFIDE
CORROSIVE WASTE
IGNITABLE WASTE
REACTIVE WASTE

Banks Environmental Data, Inc. - 1601 Rio Grande, Ste. 331 - Austin, TX 78701 - 800.531.5255 P - 512.478.1433 F
www.banksenvdata.com

MapID 197: RCRA - 6835 FULTON ST

BANKS ENVIRONMENTAL DATA A DIVISION OF THE BANKS GROUP

Map ID #197	RCRA - RCRA	Source: EPA
EPA Handler ID: TX0000019646	Handler Sequence Number: 2	Banks ID: TX0000019646

TEXAS MOTOR DEPOT INC — Rel. Loc.: 0.16 miles E

6835 FULTON ST, HOUSTON, TX 77022 — Elevation: 59.19 feet (+59.19)

Status:	Inactive
Owner Name:	TEXAS MOTOR DEPOT INC
Operator Name:	TEXAS MOTOR DEPOT INC
Mailing Address Street #:	6835
Mailing Address Street:	FULTON ST
Mailing Address Street:	
Mailing Address City:	HOUSTON
Mailing Address State:	TX
Mailing Address Zip:	77022
Contact Name:	CHARLES GEMELLI
Contact Address Street #:	6835
Contact Address Street:	FULTON ST
Contact Address Street:	
Contact Address City:	HOUSTON
Contact Address State:	TX
Contact Address Zip:	77022
Contact Phone:	713-692-4700
Contact Email Address:	
Government Performance and Results Act (GPRA) Permit:	The facility does not exist on the Operating/Post-Closure Permit Baseline.
Government Performance and Results Act (GPRA) Corrective Action:	No
Permit Workload:	
Closure Workload:	
Post-Closure Workload:	
Subject to Corrective Action:	No
Subject to Corrective Action 3004:	No
Subject to Corrective Action Non-TSDF:	No
Corrective Action Workload:	No
Generator Status:	Not a Generator
Nuclear Mixed Waste Handler:	No
Onsite Burner Exemption:	No
Furnace Exemption:	No
Underground Injection Activity:	No
NAIC Description 1:	Motor Vehicle Body Manufacturing
NAIC Description 2:	
NAIC Description 3:	
NAIC Description 4:	
Federal Generator Class:	Not a Generator, Verified
State Generator Class:	
Environmental Controls in Place:	No
Institutional Controls in Place:	No
Groundwater Controls in Place:	No
Significant Non-Compliance:	No
Unaddressed Significant Non-Complier:	No
Addressed Significant Non-Complier:	No
Significant Non-Complier with Compliance Schedule:	No
Short Term Generator:	No
Mixed Waste Generator:	No
Transfer Facility:	No
Importer Activity:	No
Transporter Activity:	No
Recycler Activity:	No
Receives waste from Offsite:	No
Universal Waste:	No

Hazardous Waste Description

Banks Environmental Data, Inc. - 1601 Rio Grande, Ste. 331 - Austin, TX 78701 - 800.531.5255 P - 512.478.1433 F
www.banksenvdata.com

MapID 197: RCRA - 6835 FULTON ST

Continued from Previous Page

IGNITABLE WASTE
LEAD

Banks Environmental Data, Inc. - 1601 Rio Grande, Ste. 331 - Austin, TX 78701 - 800.531.5255 P - 512.478.1433 F
www.banksenvdata.com

MapID 198: RCRA - 34 ALDINE BENDER

BANKS ENVIRONMENTAL DATA A DIVISION OF THE BANKS GROUP

Map ID #198	RCRA - RCRA	Source: EPA
EPA Handler ID: TX0000895367	Handler Sequence Number: 1	Banks ID: TX0000895367

STAR ENTERPRISE — Rel. Loc.: 0.18 miles E

34 ALDINE BENDER, HOUSTON, TX 77060 — Elevation: 87.14 feet (+87.14)

Status:	Inactive
Owner Name:	MOTIVA ENTERPRISES LLC
Operator Name:	
Mailing Address Street #:	
Mailing Address Street:	PO BOX 2099
Mailing Address Street:	
Mailing Address City:	HOUSTON
Mailing Address State:	TX
Mailing Address Zip:	77252-2099
Contact Name:	E V (JENA) HENRY
Contact Address Street #:	
Contact Address Street:	PO BOX 2099
Contact Address Street:	
Contact Address City:	HOUSTON
Contact Address State:	TX
Contact Address Zip:	77252-2099
Contact Phone:	713-241-0236
Contact Email Address:	
Government Performance and Results Act (GPRA) Permit:	The facility does not exist on the Operating/Post-Closure Permit Baseline.
Government Performance and Results Act (GPRA) Corrective Action:	No
Permit Workload:	
Closure Workload:	
Post-Closure Workload:	
Subject to Corrective Action:	No
Subject to Corrective Action 3004:	No
Subject to Corrective Action Non-TSDF:	No
Corrective Action Workload:	No
Generator Status:	Not a Generator
Nuclear Mixed Waste Handler:	No
Onsite Burner Exemption:	No
Furnace Exemption:	No
Underground Injection Activity:	No
NAIC Description 1:	
NAIC Description 2:	
NAIC Description 3:	
NAIC Description 4:	
Federal Generator Class:	Not a Generator, Verified
State Generator Class:	
Environmental Controls in Place:	No
Institutional Controls in Place:	No
Groundwater Controls in Place:	No
Significant Non-Compliance:	No
Unaddressed Significant Non-Complier:	No
Addressed Significant Non-Complier:	No
Significant Non-Complier with Compliance Schedule:	No
Short Term Generator:	No
Mixed Waste Generator:	No
Transfer Facility:	No
Importer Activity:	No
Transporter Activity:	No
Recycler Activity:	No
Receives waste from Offsite:	No
Universal Waste:	No

Hazardous Waste Description

MapID 198: RCRA - 34 ALDINE BENDER

Continued from Previous Page

BENZENE
CORROSIVE WASTE
IGNITABLE WASTE

Banks Environmental Data, Inc. - 1601 Rio Grande, Ste. 331 - Austin, TX 78701 - 800.531.5255 P - 512.478.1433 F
www.banksenvdata.com

MapID 199: RCRA - 4010 AIRLINE DRIVE

BANKS ENVIRONMENTAL DATA A DIVISION OF THE BANKS GROUP

Map ID #199	RCRA - RCRA	Source: EPA
EPA Handler ID: TXD982760068	Handler Sequence Number: 3	Banks ID: TXD982760068

TRISTAR WEB GRAPHICS INC — Rel. Loc.: 0.23 miles SW

4010 AIRLINE DRIVE, HOUSTON, TX 77022 — Elevation: 56.67 feet (+56.67)

Status:	Inactive
Owner Name:	TRISTAR WEB GRAPHICS INC
Operator Name:	TRISTAR WEB GRAPHICS INC
Mailing Address Street #:	4010
Mailing Address Street:	AIRLINE DR
Mailing Address Street:	
Mailing Address City:	HOUSTON
Mailing Address State:	TX
Mailing Address Zip:	77022
Contact Name:	DANIEL R BOESE
Contact Address Street #:	4010
Contact Address Street:	AIRLINE DR
Contact Address Street:	
Contact Address City:	HOUSTON
Contact Address State:	TX
Contact Address Zip:	77022
Contact Phone:	713-691-0001
Contact Email Address:	
Government Performance and Results Act (GPRA) Permit:	The facility does not exist on the Operating/Post-Closure Permit Baseline.
Government Performance and Results Act (GPRA) Corrective Action:	No
Permit Workload:	
Closure Workload:	
Post-Closure Workload:	
Subject to Corrective Action:	No
Subject to Corrective Action 3004:	No
Subject to Corrective Action Non-TSDF:	No
Corrective Action Workload:	No
Generator Status:	Not a Generator
Nuclear Mixed Waste Handler:	No
Onsite Burner Exemption:	No
Furnace Exemption:	No
Underground Injection Activity:	No
NAIC Description 1:	Other Commercial Printing
NAIC Description 2:	
NAIC Description 3:	
NAIC Description 4:	
Federal Generator Class:	Not a Generator, Verified
State Generator Class:	
Environmental Controls in Place:	No
Institutional Controls in Place:	No
Groundwater Controls in Place:	No
Significant Non-Compliance:	No
Unaddressed Significant Non-Complier:	No
Addressed Significant Non-Complier:	No
Significant Non-Complier with Compliance Schedule:	No
Short Term Generator:	No
Mixed Waste Generator:	No
Transfer Facility:	No
Importer Activity:	No
Transporter Activity:	No
Recycler Activity:	No
Receives waste from Offsite:	No
Universal Waste:	No

Hazardous Waste Description

Banks Environmental Data, Inc. - 1601 Rio Grande, Ste. 331 - Austin, TX 78701 - 800.531.5255 P - 512.478.1433 F
www.banksenvdata.com

MapID 199: RCRA - 4010 AIRLINE DRIVE

Continued from Previous Page

BENZENE
IGNITABLE WASTE
THE FOLLOWING SPENT NONHALOGENATED SOLVENTS: XYLENE, ACETONE, ETHYL ACETATE, ETHYL BENZENE, ETHYL ETHER, METHYL ISOBUTYL KETONE, N-BUTYL ALCOHOL, CYCLOHEXANONE, AND METHANOL; ALL SPENT SOLVENT MIXTURES/BLENDS CONTAINING, BEFORE USE, ONLY THE ABOVE SPENT NONHALOGENATED SOLVENTS; AND ALL SPENT SOLVENT MIXTURES/BLENDS CONTAINING, BEFORE USE, ONE OR MORE OF THE ABOVE NONHALOGENATED SOLVENTS, AND A TOTAL OF TEN PERCENT OR MORE (BY VOLUME) OF ONE OR MORE OF THOSE SOLVENTS LISTED IN F001, F002, F004, AND F005; AND STILL BOTTOMS FROM THE RECOVERY OF THESE SPENT SOLVENTS AND SPENT SOLVENT MIXTURES.

Banks Environmental Data, Inc. - 1601 Rio Grande, Ste. 331 - Austin, TX 78701 - 800.531.5255 P - 512.478.1433 F
www.banksenvdata.com

MapID 201: RCRA - 400 DALLAS ST

BANKS ENVIRONMENTAL DATA A DIVISION OF THE BANKS GROUP

Map ID #201	RCRA - RCRA	Source: EPA
EPA Handler ID: TXD988064622	Handler Sequence Number: 4	Banks ID: TXD988064622

DOUBLETREE HOTEL DALLAS ST — Rel. Loc.: 0.21 miles E

400 DALLAS ST, HOUSTON, TX 77002 — Elevation: 48.76 feet (+48.76)

Status:	Inactive
Owner Name:	DOUBLETREE HOTEL
Operator Name:	DOUBLETREE HOTEL
Mailing Address Street #:	
Mailing Address Street:	400 DALLAS ST
Mailing Address Street:	
Mailing Address City:	HOUSTON
Mailing Address State:	TX
Mailing Address Zip:	77002-4703
Contact Name:	MOHAMMAD KHAN
Contact Address Street #:	
Contact Address Street:	400 DALLAS ST
Contact Address Street:	
Contact Address City:	HOUSTON
Contact Address State:	TX
Contact Address Zip:	77002-4703
Contact Phone:	713-759-0202
Contact Email Address:	
Government Performance and Results Act (GPRA) Permit:	The facility does not exist on the Operating/Post-Closure Permit Baseline.
Government Performance and Results Act (GPRA) Corrective Action:	No
Permit Workload:	
Closure Workload:	
Post-Closure Workload:	
Subject to Corrective Action:	No
Subject to Corrective Action 3004:	No
Subject to Corrective Action Non-TSDF:	No
Corrective Action Workload:	No
Generator Status:	Not a Generator
Nuclear Mixed Waste Handler:	No
Onsite Burner Exemption:	No
Furnace Exemption:	No
Underground Injection Activity:	No
NAIC Description 1:	Hotels (except Casino Hotels) and Motels
NAIC Description 2:	
NAIC Description 3:	
NAIC Description 4:	
Federal Generator Class:	Not a Generator, Verified
State Generator Class:	
Environmental Controls in Place:	No
Institutional Controls in Place:	No
Groundwater Controls in Place:	No
Significant Non-Compliance:	No
Unaddressed Significant Non-Complier:	No
Addressed Significant Non-Complier:	No
Significant Non-Complier with Compliance Schedule:	No
Short Term Generator:	No
Mixed Waste Generator:	No
Transfer Facility:	No
Importer Activity:	No
Transporter Activity:	No
Recycler Activity:	No
Receives waste from Offsite:	No
Universal Waste:	No

Hazardous Waste Description

Banks Environmental Data, Inc. - 1601 Rio Grande, Ste. 331 - Austin, TX 78701 - 800.531.5255 P - 512.478.1433 F
www.banksenvdata.com

MapID 201: RCRA - 400 DALLAS ST

Continued from Previous Page

TETRACHLOROETHYLENE
TRICHLORETHYLENE
VINYL CHLORIDE

Banks Environmental Data, Inc. - 1601 Rio Grande, Ste. 331 - Austin, TX 78701 - 800.531.5255 P - 512.478.1433 F
www.banksenvdata.com

MapID 201: RCRA - C 15 ONE ALLEN CENTER

BANKS ENVIRONMENTAL DATA A DIVISION OF THE BANKS GROUP

Map ID #201	RCRA - RCRA	Source: EPA
EPA Handler ID: TXD981150774	Handler Sequence Number: 2	Banks ID: TXD981150774

AMERICAN PHOTO COPY & PRINTING — Rel. Loc.: 0.23 miles E

C 15 ONE ALLEN CENTER, HOUSTON, TX 77002 — Elevation: 48.39 feet (+48.39)

Status:	Inactive
Owner Name:	
Operator Name:	
Mailing Address Street #:	C 15
Mailing Address Street:	ONE ALLEN CENTER
Mailing Address Street:	
Mailing Address City:	HOUSTON
Mailing Address State:	TX
Mailing Address Zip:	77002
Contact Name:	CHARLES BLANKENSHIP
Contact Address Street #:	C 15
Contact Address Street:	ONE ALLEN CENTER
Contact Address Street:	
Contact Address City:	HOUSTON
Contact Address State:	TX
Contact Address Zip:	77002
Contact Phone:	713-652-0967
Contact Email Address:	
Government Performance and Results Act (GPRA) Permit:	The facility does not exist on the Operating/Post-Closure Permit Baseline.
Government Performance and Results Act (GPRA) Corrective Action:	No
Permit Workload:	
Closure Workload:	
Post-Closure Workload:	
Subject to Corrective Action:	No
Subject to Corrective Action 3004:	No
Subject to Corrective Action Non-TSDF:	No
Corrective Action Workload:	No
Generator Status:	Not a Generator
Nuclear Mixed Waste Handler:	No
Onsite Burner Exemption:	No
Furnace Exemption:	No
Underground Injection Activity:	No
NAIC Description 1:	
NAIC Description 2:	
NAIC Description 3:	
NAIC Description 4:	
Federal Generator Class:	Not a Generator, Verified
State Generator Class:	
Environmental Controls in Place:	No
Institutional Controls in Place:	No
Groundwater Controls in Place:	No
Significant Non-Compliance:	No
Unaddressed Significant Non-Complier:	No
Addressed Significant Non-Complier:	No
Significant Non-Complier with Compliance Schedule:	No
Short Term Generator:	No
Mixed Waste Generator:	No
Transfer Facility:	No
Importer Activity:	No
Transporter Activity:	No
Recycler Activity:	No
Receives waste from Offsite:	No
Universal Waste:	No

Hazardous Waste Description

MapID 201: RCRA - C 15 ONE ALLEN CENTER

Continued from Previous Page

CORROSIVE WASTE
DESCRIPTION
IGNITABLE WASTE

Banks Environmental Data, Inc. - 1601 Rio Grande, Ste. 331 - Austin, TX 78701 - 800.531.5255 P - 512.478.1433 F
www.banksenvdata.com

MapID 203: RCRA - 2325 FANNIN

BANKS ENVIRONMENTAL DATA A DIVISION OF THE BANKS GROUP

Map ID #203	RCRA - RCRA	Source: EPA
EPA Handler ID: TXD008093403	Handler Sequence Number: 2	Banks ID: TXD008093403

POUND PRINTING & STATIONERY CO — Rel. Loc.: 0.23 miles SW

2325 FANNIN, HOUSTON, TX 77002 — Elevation: 45.17 feet (+45.17)

Status:	Inactive
Owner Name:	
Operator Name:	
Mailing Address Street #:	2325
Mailing Address Street:	FANNIN
Mailing Address Street:	
Mailing Address City:	HOUSTON
Mailing Address State:	TX
Mailing Address Zip:	77002
Contact Name:	K D PIERCY
Contact Address Street #:	2325
Contact Address Street:	FANNIN
Contact Address Street:	
Contact Address City:	HOUSTON
Contact Address State:	TX
Contact Address Zip:	77002
Contact Phone:	713-522-2046
Contact Email Address:	
Government Performance and Results Act (GPRA) Permit:	The facility does not exist on the Operating/Post-Closure Permit Baseline.
Government Performance and Results Act (GPRA) Corrective Action:	No
Permit Workload:	
Closure Workload:	
Post-Closure Workload:	
Subject to Corrective Action:	No
Subject to Corrective Action 3004:	No
Subject to Corrective Action Non-TSDF:	No
Corrective Action Workload:	No
Generator Status:	Not a Generator
Nuclear Mixed Waste Handler:	No
Onsite Burner Exemption:	No
Furnace Exemption:	No
Underground Injection Activity:	No
NAIC Description 1:	
NAIC Description 2:	
NAIC Description 3:	
NAIC Description 4:	
Federal Generator Class:	Not a Generator, Verified
State Generator Class:	
Environmental Controls in Place:	No
Institutional Controls in Place:	No
Groundwater Controls in Place:	No
Significant Non-Compliance:	No
Unaddressed Significant Non-Complier:	No
Addressed Significant Non-Complier:	No
Significant Non-Complier with Compliance Schedule:	No
Short Term Generator:	No
Mixed Waste Generator:	No
Transfer Facility:	No
Importer Activity:	No
Transporter Activity:	No
Recycler Activity:	No
Receives waste from Offsite:	No
Universal Waste:	No

Banks Environmental Data, Inc. - 1601 Rio Grande, Ste. 331 - Austin, TX 78701 - 800.531.5255 P - 512.478.1433 F
www.banksenvdata.com

MapID 205: RCRA - 9034A SWEETWATER

BANKS ENVIRONMENTAL DATA A DIVISION OF THE BANKS GROUP

Map ID #205	RCRA - RCRA	Source: EPA
EPA Handler ID: TX0000067165	Handler Sequence Number: 2	Banks ID: TX0000067165

M & H TRANSMISSIONS — Rel. Loc.: 0.23 miles SE

9034A SWEETWATER, HOUSTON, TX 77037 — Elevation: 79.29 feet (+79.29)

Status:	Inactive
Owner Name:	M & H TRANSMISSIONS
Operator Name:	
Mailing Address Street #:	9034A
Mailing Address Street:	SWEETWATER
Mailing Address Street:	
Mailing Address City:	HOUSTON
Mailing Address State:	TX
Mailing Address Zip:	77037
Contact Name:	JOE MESSEC
Contact Address Street #:	9034A
Contact Address Street:	SWEETWATER
Contact Address Street:	
Contact Address City:	HOUSTON
Contact Address State:	TX
Contact Address Zip:	77037
Contact Phone:	713-999-7032
Contact Email Address:	
Government Performance and Results Act (GPRA) Permit:	The facility does not exist on the Operating/Post-Closure Permit Baseline.
Government Performance and Results Act (GPRA) Corrective Action:	No
Permit Workload:	
Closure Workload:	
Post-Closure Workload:	
Subject to Corrective Action:	No
Subject to Corrective Action 3004:	No
Subject to Corrective Action Non-TSDF:	No
Corrective Action Workload:	No
Generator Status:	Not a Generator
Nuclear Mixed Waste Handler:	No
Onsite Burner Exemption:	No
Furnace Exemption:	No
Underground Injection Activity:	No
NAIC Description 1:	Automotive Transmission Repair
NAIC Description 2:	
NAIC Description 3:	
NAIC Description 4:	
Federal Generator Class:	Not a Generator, Verified
State Generator Class:	
Environmental Controls in Place:	No
Institutional Controls in Place:	No
Groundwater Controls in Place:	No
Significant Non-Compliance:	No
Unaddressed Significant Non-Complier:	No
Addressed Significant Non-Complier:	No
Significant Non-Complier with Compliance Schedule:	No
Short Term Generator:	No
Mixed Waste Generator:	No
Transfer Facility:	No
Importer Activity:	No
Transporter Activity:	No
Recycler Activity:	No
Receives waste from Offsite:	No
Universal Waste:	No

Hazardous Waste Description

Banks Environmental Data, Inc. - 1601 Rio Grande, Ste. 331 - Austin, TX 78701 - 800.531.5255 P - 512.478.1433 F
www.banksenvdata.com

MapID 205: RCRA - 9034A SWEETWATER

Continued from Previous Page

BENZENE
HEXACHLOROETHANE
IGNITABLE WASTE
LEAD

MapID 209: RCRA - 1201 HOLLY STREET

BANKS ENVIRONMENTAL DATA A DIVISION OF THE BANKS GROUP

Map ID #209	RCRA - RCRA	Source: EPA
EPA Handler ID: TXD086481116	Handler Sequence Number: 1	Banks ID: TXD086481116

EATON MANUFACTURING COMPANY INC — Rel. Loc.: 0.19 miles W

1201 HOLLY STREET, HOUSTON, TX 77007 — Elevation: 49.54 feet (+49.54)

Status:	Inactive
Owner Name:	EATON MANUFACTURING COMPANY INC
Operator Name:	EATON MANUFACTURING COMPANY INC
Mailing Address Street #:	1201
Mailing Address Street:	HOLLY STREET
Mailing Address Street:	
Mailing Address City:	HOUSTON
Mailing Address State:	TX
Mailing Address Zip:	77007
Contact Name:	CLAIRE STUEWER
Contact Address Street #:	1201
Contact Address Street:	HOLLY STREET
Contact Address Street:	
Contact Address City:	HOUSTON
Contact Address State:	TX
Contact Address Zip:	77007
Contact Phone:	713-223-2331
Contact Email Address:	
Government Performance and Results Act (GPRA) Permit:	The facility does not exist on the Operating/Post-Closure Permit Baseline.
Government Performance and Results Act (GPRA) Corrective Action:	No
Permit Workload:	
Closure Workload:	
Post-Closure Workload:	
Subject to Corrective Action:	No
Subject to Corrective Action 3004:	No
Subject to Corrective Action Non-TSDF:	No
Corrective Action Workload:	No
Generator Status:	Not a Generator
Nuclear Mixed Waste Handler:	No
Onsite Burner Exemption:	No
Furnace Exemption:	No
Underground Injection Activity:	No
NAIC Description 1:	
NAIC Description 2:	
NAIC Description 3:	
NAIC Description 4:	
Federal Generator Class:	Not a Generator, Verified
State Generator Class:	
Environmental Controls in Place:	No
Institutional Controls in Place:	No
Groundwater Controls in Place:	No
Significant Non-Compliance:	No
Unaddressed Significant Non-Complier:	No
Addressed Significant Non-Complier:	No
Significant Non-Complier with Compliance Schedule:	No
Short Term Generator:	No
Mixed Waste Generator:	No
Transfer Facility:	No
Importer Activity:	No
Transporter Activity:	No
Recycler Activity:	No
Receives waste from Offsite:	No
Universal Waste:	No

Enforcement Description	Responsible	Enforcement Date	Penalty Description

Banks Environmental Data, Inc. - 1601 Rio Grande, Ste. 331 - Austin, TX 78701 - 800.531.5255 P - 512.478.1433 F
www.banksenvdata.com

MapID 209: RCRA - 1201 HOLLY STREET

Continued from Previous Page

		Enforcement Agency		
WRITTEN INFORMAL		State	6/20/2001	
VERBAL INFORMAL		State	5/21/2001	
Evaluation Description		**Responsible Agency**	**Evaluation Date**	**Violation Found**
COMPLIANCE EVALUATION INSPECTION ON-SITE		State	5/21/2001	Yes
Violation Description	**Violation Determined By**	**Violation Date**	**Actual Resolution Date**	**Scheduled Resolution Date**
Standards Applicable to Generators of HW: General	State	5/21/2001	7/17/2001	
State Statutory or Regulatory requirements that are broader-in-scope than the federal RCRA requirements	State	5/21/2001	6/15/2001	6/4/2001
State Statutory or Regulatory requirements that are broader-in-scope than the federal RCRA requirements	State	5/21/2001	7/17/2001	
Hazardous Waste Description				
ARSENIC				
IGNITABLE WASTE				
REACTIVE WASTE				
THE FOLLOWING SPENT NONHALOGENATED SOLVENTS: XYLENE, ACETONE, ETHYL ACETATE, ETHYL BENZENE, ETHYL ETHER, METHYL ISOBUTYL KETONE, N-BUTYL ALCOHOL, CYCLOHEXANONE, AND METHANOL; ALL SPENT SOLVENT MIXTURES/BLENDS CONTAINING, BEFORE USE, ONLY THE ABOVE SPENT NONHALOGENATED SOLVENTS; AND ALL SPENT SOLVENT MIXTURES/BLENDS CONTAINING, BEFORE USE, ONE OR MORE OF THE ABOVE NONHALOGENATED SOLVENTS, AND A TOTAL OF TEN PERCENT OR MORE (BY VOLUME) OF ONE OR MORE OF THOSE SOLVENTS LISTED IN F001, F002, F004, AND F005; AND STILL BOTTOMS FROM THE RECOVERY OF THESE SPENT SOLVENTS AND SPENT SOLVENT MIXTURES.				

Banks Environmental Data, Inc. - 1601 Rio Grande, Ste. 331 - Austin, TX 78701 - 800.531.5255 P - 512.478.1433 F
www.banksenvdata.com

MapID 209: RCRA - 1205 DART STREET

BANKS ENVIRONMENTAL DATA A DIVISION OF THE BANKS GROUP

Map ID #209	RCRA - RCRA	Source: EPA
EPA Handler ID: TXD988070355	Handler Sequence Number: 8	Banks ID: TXD988070355

CITY OF HOUSTON — Rel. Loc.: 0.23 miles W

1205 DART STREET, HOUSTON, TX 77007 — Elevation: 48.98 feet (+48.98)

Status:	Inactive
Owner Name:	CITY OF HOUSTON FIRE DEPARTMENT
Operator Name:	CITY OF HOUSTON
Mailing Address Street #:	1205
Mailing Address Street:	DART STREET ATTN: ENVIRONMENTA
Mailing Address Street:	
Mailing Address City:	HOUSTON
Mailing Address State:	TX
Mailing Address Zip:	77007
Contact Name:	THOMAS DOWDY
Contact Address Street #:	1205
Contact Address Street:	DART STREET ATTN: ENVIRONMENTA
Contact Address Street:	
Contact Address City:	HOUSTON
Contact Address State:	TX
Contact Address Zip:	77007
Contact Phone:	713-247-5044
Contact Email Address:	
Government Performance and Results Act (GPRA) Permit:	The facility does not exist on the Operating/Post-Closure Permit Baseline.
Government Performance and Results Act (GPRA) Corrective Action:	No
Permit Workload:	
Closure Workload:	
Post-Closure Workload:	
Subject to Corrective Action:	No
Subject to Corrective Action 3004:	No
Subject to Corrective Action Non-TSDF:	No
Corrective Action Workload:	No
Generator Status:	Not a Generator
Nuclear Mixed Waste Handler:	No
Onsite Burner Exemption:	No
Furnace Exemption:	No
Underground Injection Activity:	No
NAIC Description 1:	Automotive Body, Paint, and Interior Repair and Maintenance
NAIC Description 2:	
NAIC Description 3:	
NAIC Description 4:	
Federal Generator Class:	Not a Generator, Verified
State Generator Class:	
Environmental Controls in Place:	No
Institutional Controls in Place:	No
Groundwater Controls in Place:	No
Significant Non-Compliance:	No
Unaddressed Significant Non-Complier:	No
Addressed Significant Non-Complier:	No
Significant Non-Complier with Compliance Schedule:	No
Short Term Generator:	No
Mixed Waste Generator:	No
Transfer Facility:	No
Importer Activity:	No
Transporter Activity:	No
Recycler Activity:	No
Receives waste from Offsite:	No
Universal Waste:	No

Hazardous Waste Description

MapID 209: RCRA - 1205 DART STREET

Continued from Previous Page

1,4-DICHLOROBENZENE
BENZENE
CADMIUM
CHLOROBENZENE
CHLOROFORM
CHROMIUM
IGNITABLE WASTE
LEAD
TETRACHLOROETHYLENE
THE FOLLOWING SPENT HALOGENATED SOLVENTS USED IN DEGREASING: TETRACHLOROETHYLENE, TRICHLORETHYLENE, METHYLENE CHLORIDE, 1,1,1-TRICHLOROETHANE, CARBON TETRACHLORIDE AND CHLORINATED FLUOROCARBONS; ALL SPENT SOLVENT MIXTURES/BLENDS USED IN DEGREASING CONTAINING, BEFORE USE, A TOTAL OF TEN PERCENT OR MORE (BY VOLUME) OF ONE OR MORE OF THE ABOVE HALOGENATED SOLVENTS OR THOSE SOLVENTS LISTED IN F002, F004, AND F005; AND STILL BOTTOMS FROM THE RECOVERY OF THESE SPENT SOLVENTS AND SPENT SOLVENT MIXTURES.
THE FOLLOWING SPENT HALOGENATED SOLVENTS: TETRACHLOROETHYLENE, METHYLENE CHLORIDE, TRICHLOROETHYLENE, 1,1,1-TRICHLOROETHANE, CHLOROBENZENE, 1,1,2-TRICHLORO-1,2,2-TRIFLUOROETHANE, ORTHO-DICHLOROBENZENE, TRICHLOROFLUOROMETHANE, AND 1,1,2, TRICHLOROETHANE; ALL SPENT SOLVENT MIXTURES/BLENDS CONTAINING, BEFORE USE, A TOTAL OF TEN PERCENT OR MORE (BY VOLUME) OF ONE OR MORE OF THE ABOVE HALOGENATED SOLVENTS OR THOSE SOLVENTS LISTED IN F001, F004, AND F005; AND STILL BOTTOMS FROM THE RECOVERY OF THESE SPENT SOLVENTS AND SPENT SOLVENT MIXTURES.
THE FOLLOWING SPENT NONHALOGENATED SOLVENTS: TOLUENE, METHYL ETHYL KETONE, CARBON DISULFIDE, ISOBUTANOL, PYRIDINE, BENZENE, 2-ETHOXYETHANOL, AND 2-NITROPROPANE; ALL SPENT SOLVENT MIXTURES/BLENDS CONTAINING, BEFORE USE, A TOTAL OF TEN PERCENT OR MORE (BY VOLUME) OF ONE OR MORE OF THE ABOVE NONHALOGENATED SOLVENTS OR THOSE SOLVENTS LISTED IN F001, F002, OR F004; AND STILL BOTTOMS FROM THE RECOVERY OF THESE SPENT SOLVENTS AND SPENT SOLVENT MIXTURES.
THE FOLLOWING SPENT NONHALOGENATED SOLVENTS: XYLENE, ACETONE, ETHYL ACETATE, ETHYL BENZENE, ETHYL ETHER, METHYL ISOBUTYL KETONE, N-BUTYL ALCOHOL, CYCLOHEXANONE, AND METHANOL; ALL SPENT SOLVENT MIXTURES/BLENDS CONTAINING, BEFORE USE, ONLY THE ABOVE SPENT NONHALOGENATED SOLVENTS; AND ALL SPENT SOLVENT MIXTURES/BLENDS CONTAINING, BEFORE USE, ONE OR MORE OF THE ABOVE NONHALOGENATED SOLVENTS, AND A TOTAL OF TEN PERCENT OR MORE (BY VOLUME) OF ONE OR MORE OF THOSE SOLVENTS LISTED IN F001, F002, F004, AND F005; AND STILL BOTTOMS FROM THE RECOVERY OF THESE SPENT SOLVENTS AND SPENT SOLVENT MIXTURES.
TRICHLORETHYLENE

MapID 210: RCRA - 1843 ANGELINE ST

BANKS ENVIRONMENTAL DATA A DIVISION OF THE BANKS GROUP

Map ID #210	RCRA - RCRA	Source: EPA
EPA Handler ID: TXD054461983	Handler Sequence Number: 2	Banks ID: TXD054461983

TRI-L & R COMPANY INC — Rel. Loc.: 0.24 miles SW

1843 ANGELINE ST, HOUSTON, TX 77009 — Elevation: 54.63 feet (+54.63)

Status:	Inactive
Owner Name:	
Operator Name:	
Mailing Address Street #:	
Mailing Address Street:	PO BOX 8937
Mailing Address Street:	
Mailing Address City:	HOUSTON
Mailing Address State:	TX
Mailing Address Zip:	77009
Contact Name:	DOUGLAS R CHAMBERS
Contact Address Street #:	
Contact Address Street:	PO BOX 8937
Contact Address Street:	
Contact Address City:	HOUSTON
Contact Address State:	TX
Contact Address Zip:	77009
Contact Phone:	713-862-8895
Contact Email Address:	
Government Performance and Results Act (GPRA) Permit:	The facility does not exist on the Operating/Post-Closure Permit Baseline.
Government Performance and Results Act (GPRA) Corrective Action:	No
Permit Workload:	
Closure Workload:	
Post-Closure Workload:	
Subject to Corrective Action:	No
Subject to Corrective Action 3004:	No
Subject to Corrective Action Non-TSDF:	No
Corrective Action Workload:	No
Generator Status:	Not a Generator
Nuclear Mixed Waste Handler:	No
Onsite Burner Exemption:	No
Furnace Exemption:	No
Underground Injection Activity:	No
NAIC Description 1:	Other Metal Valve and Pipe Fitting Manufacturing
NAIC Description 2:	
NAIC Description 3:	
NAIC Description 4:	
Federal Generator Class:	Not a Generator, Verified
State Generator Class:	
Environmental Controls in Place:	No
Institutional Controls in Place:	No
Groundwater Controls in Place:	No
Significant Non-Compliance:	No
Unaddressed Significant Non-Complier:	No
Addressed Significant Non-Complier:	No
Significant Non-Complier with Compliance Schedule:	No
Short Term Generator:	No
Mixed Waste Generator:	No
Transfer Facility:	No
Importer Activity:	No
Transporter Activity:	No
Recycler Activity:	No
Receives waste from Offsite:	No
Universal Waste:	No

Enforcement Description	Responsible	Enforcement Date	Penalty Description

Banks Environmental Data, Inc. - 1601 Rio Grande, Ste. 331 - Austin, TX 78701 - 800.531.5255 P - 512.478.1433 F
www.banksenvdata.com

MapID 210: RCRA - 1843 ANGELINE ST

Continued from Previous Page

		Enforcement Agency		
WRITTEN INFORMAL		State	7/25/1991	
WRITTEN INFORMAL		State	7/25/1991	
Evaluation Description		**Responsible Agency**	**Evaluation Date**	**Violation Found**
NON-FINANCIAL RECORD REVIEW		State	7/25/1991	Yes
NON-FINANCIAL RECORD REVIEW		State	7/25/1991	Yes
Violation Description	**Violation Determined By**	**Violation Date**	**Actual Resolution Date**	**Scheduled Resolution Date**
State Statutory or Regulatory requirements that are broader-in-scope than the federal RCRA requirements	State	7/25/1991	8/23/1991	8/23/1991

Banks Environmental Data, Inc. - 1601 Rio Grande, Ste. 331 - Austin, TX 78701 - 800.531.5255 P - 512.478.1433 F
www.banksenvdata.com

MapID 211: RCRA - 5016 AIRLINE AVE

BANKS ENVIRONMENTAL DATA A DIVISION OF THE BANKS GROUP

Map ID #211	RCRA - RCRA	Source: EPA
EPA Handler ID: TXD072196058	Handler Sequence Number: 4	Banks ID: TXD072196058

MAACO AUTO PAINTING & BODYWORKS — Rel. Loc.: 0.24 miles N

5016 AIRLINE AVE, HOUSTON, TX 77022 — Elevation: 65.32 feet (+65.32)

Status:	Inactive
Owner Name:	MAACO AUTO PAINTING & BODYWORKS
Operator Name:	MAACO AUTO PAINTING & BODYWORKS
Mailing Address Street #:	5016
Mailing Address Street:	AIRLINE AVE
Mailing Address Street:	
Mailing Address City:	HOUSTON
Mailing Address State:	TX
Mailing Address Zip:	77022
Contact Name:	RICHARD WILLIAMS
Contact Address Street #:	5016
Contact Address Street:	AIRLINE AVE
Contact Address Street:	
Contact Address City:	HOUSTON
Contact Address State:	TX
Contact Address Zip:	77022
Contact Phone:	713-699-3821
Contact Email Address:	
Government Performance and Results Act (GPRA) Permit:	The facility does not exist on the Operating/Post-Closure Permit Baseline.
Government Performance and Results Act (GPRA) Corrective Action:	No
Permit Workload:	
Closure Workload:	
Post-Closure Workload:	
Subject to Corrective Action:	No
Subject to Corrective Action 3004:	No
Subject to Corrective Action Non-TSDF:	No
Corrective Action Workload:	No
Generator Status:	Not a Generator
Nuclear Mixed Waste Handler:	No
Onsite Burner Exemption:	No
Furnace Exemption:	No
Underground Injection Activity:	No
NAIC Description 1:	Automotive Body, Paint, and Interior Repair and Maintenance
NAIC Description 2:	
NAIC Description 3:	
NAIC Description 4:	
Federal Generator Class:	Not a Generator, Verified
State Generator Class:	
Environmental Controls in Place:	No
Institutional Controls in Place:	No
Groundwater Controls in Place:	No
Significant Non-Compliance:	No
Unaddressed Significant Non-Complier:	No
Addressed Significant Non-Complier:	No
Significant Non-Complier with Compliance Schedule:	No
Short Term Generator:	No
Mixed Waste Generator:	No
Transfer Facility:	No
Importer Activity:	No
Transporter Activity:	No
Recycler Activity:	No
Receives waste from Offsite:	No
Universal Waste:	No

Hazardous Waste Description

MapID 211: RCRA - 5016 AIRLINE AVE

Continued from Previous Page

CADMIUM
CHROMIUM
IGNITABLE WASTE
LEAD
METHYL ETHYL KETONE
THE FOLLOWING SPENT HALOGENATED SOLVENTS USED IN DEGREASING: TETRACHLOROETHYLENE, TRICHLORETHYLENE, METHYLENE CHLORIDE, 1,1,1-TRICHLOROETHANE, CARBON TETRACHLORIDE AND CHLORINATED FLUOROCARBONS; ALL SPENT SOLVENT MIXTURES/BLENDS USED IN DEGREASING CONTAINING, BEFORE USE, A TOTAL OF TEN PERCENT OR MORE (BY VOLUME) OF ONE OR MORE OF THE ABOVE HALOGENATED SOLVENTS OR THOSE SOLVENTS LISTED IN F002, F004, AND F005; AND STILL BOTTOMS FROM THE RECOVERY OF THESE SPENT SOLVENTS AND SPENT SOLVENT MIXTURES.
THE FOLLOWING SPENT HALOGENATED SOLVENTS: TETRACHLOROETHYLENE, METHYLENE CHLORIDE, TRICHLOROETHYLENE, 1,1,1-TRICHLOROETHANE, CHLOROBENZENE, 1,1,2-TRICHLORO-1,2,2-TRIFLUOROETHANE, ORTHO-DICHLOROBENZENE, TRICHLOROFLUOROMETHANE, AND 1,1,2, TRICHLOROETHANE; ALL SPENT SOLVENT MIXTURES/BLENDS CONTAINING, BEFORE USE, A TOTAL OF TEN PERCENT OR MORE (BY VOLUME) OF ONE OR MORE OF THE ABOVE HALOGENATED SOLVENTS OR THOSE SOLVENTS LISTED IN F001, F004, AND F005; AND STILL BOTTOMS FROM THE RECOVERY OF THESE SPENT SOLVENTS AND SPENT SOLVENT MIXTURES.
THE FOLLOWING SPENT NONHALOGENATED SOLVENTS: TOLUENE, METHYL ETHYL KETONE, CARBON DISULFIDE, ISOBUTANOL, PYRIDINE, BENZENE, 2-ETHOXYETHANOL, AND 2-NITROPROPANE; ALL SPENT SOLVENT MIXTURES/BLENDS CONTAINING, BEFORE USE, A TOTAL OF TEN PERCENT OR MORE (BY VOLUME) OF ONE OR MORE OF THE ABOVE NONHALOGENATED SOLVENTS OR THOSE SOLVENTS LISTED IN F001, F002, OR F004; AND STILL BOTTOMS FROM THE RECOVERY OF THESE SPENT SOLVENTS AND SPENT SOLVENT MIXTURES.
THE FOLLOWING SPENT NONHALOGENATED SOLVENTS: XYLENE, ACETONE, ETHYL ACETATE, ETHYL BENZENE, ETHYL ETHER, METHYL ISOBUTYL KETONE, N-BUTYL ALCOHOL, CYCLOHEXANONE, AND METHANOL; ALL SPENT SOLVENT MIXTURES/BLENDS CONTAINING, BEFORE USE, ONLY THE ABOVE SPENT NONHALOGENATED SOLVENTS; AND ALL SPENT SOLVENT MIXTURES/BLENDS CONTAINING, BEFORE USE, ONE OR MORE OF THE ABOVE NONHALOGENATED SOLVENTS, AND A TOTAL OF TEN PERCENT OR MORE (BY VOLUME) OF ONE OR MORE OF THOSE SOLVENTS LISTED IN F001, F002, F004, AND F005; AND STILL BOTTOMS FROM THE RECOVERY OF THESE SPENT SOLVENTS AND SPENT SOLVENT MIXTURES.

MapID 214: RCRA - 1370 E 40TH ST

BANKS ENVIRONMENTAL DATA A DIVISION OF THE BANKS GROUP

Map ID #214	RCRA - RCRA	Source: EPA
EPA Handler ID: TXD083570549	Handler Sequence Number: 2	Banks ID: TXD083570549

FERRO CORPORATION — Rel. Loc.: 0.24 miles W

1370 E 40TH ST, HOUSTON, TX 77022 — Elevation: 56.38 feet (+56.38)

Status:	Inactive
Owner Name:	FERRO CORPORATION
Operator Name:	FERRO CORPORATION
Mailing Address Street #:	1370
Mailing Address Street:	E 40TH ST
Mailing Address Street:	
Mailing Address City:	HOUSTON
Mailing Address State:	TX
Mailing Address Zip:	77022
Contact Name:	WALTER HEUMANN
Contact Address Street #:	1370
Contact Address Street:	E 40TH ST
Contact Address Street:	
Contact Address City:	HOUSTON
Contact Address State:	TX
Contact Address Zip:	77022
Contact Phone:	713-691-1407
Contact Email Address:	
Government Performance and Results Act (GPRA) Permit:	The facility does not exist on the Operating/Post-Closure Permit Baseline.
Government Performance and Results Act (GPRA) Corrective Action:	No
Permit Workload:	
Closure Workload:	
Post-Closure Workload:	
Subject to Corrective Action:	No
Subject to Corrective Action 3004:	No
Subject to Corrective Action Non-TSDF:	No
Corrective Action Workload:	No
Generator Status:	Not a Generator
Nuclear Mixed Waste Handler:	No
Onsite Burner Exemption:	No
Furnace Exemption:	No
Underground Injection Activity:	No
NAIC Description 1:	Unlaminated Plastics Profile Shape Manufacturing
NAIC Description 2:	
NAIC Description 3:	
NAIC Description 4:	
Federal Generator Class:	Not a Generator, Verified
State Generator Class:	
Environmental Controls in Place:	No
Institutional Controls in Place:	No
Groundwater Controls in Place:	No
Significant Non-Compliance:	No
Unaddressed Significant Non-Complier:	No
Addressed Significant Non-Complier:	No
Significant Non-Complier with Compliance Schedule:	No
Short Term Generator:	No
Mixed Waste Generator:	No
Transfer Facility:	No
Importer Activity:	No
Transporter Activity:	No
Recycler Activity:	No
Receives waste from Offsite:	No
Universal Waste:	No

Banks Environmental Data, Inc. - 1601 Rio Grande, Ste. 331 - Austin, TX 78701 - 800.531.5255 P - 512.478.1433 F
www.banksenvdata.com

MapID 215: RCRA - 1404 LEELAND ST

BANKS ENVIRONMENTAL DATA A DIVISION OF THE BANKS GROUP

Map ID #215	RCRA - RCRA	Source: EPA
EPA Handler ID: TXD981908957	Handler Sequence Number: 3	Banks ID: TXD981908957

HOUSTON COMMUNITY COLLEGE — Rel. Loc.: 0.24 miles N

1404 LEELAND ST, HOUSTON, TX 77002 — Elevation: 45.63 feet (+45.63)

Status:	Inactive
Owner Name:	
Operator Name:	
Mailing Address Street #:	
Mailing Address Street:	PO BOX 7849
Mailing Address Street:	
Mailing Address City:	HOUSTON
Mailing Address State:	TX
Mailing Address Zip:	77270
Contact Name:	ROGER SIMMONS
Contact Address Street #:	
Contact Address Street:	PO BOX 7849
Contact Address Street:	
Contact Address City:	HOUSTON
Contact Address State:	TX
Contact Address Zip:	77270
Contact Phone:	713-699-1673
Contact Email Address:	
Government Performance and Results Act (GPRA) Permit:	The facility does not exist on the Operating/Post-Closure Permit Baseline.
Government Performance and Results Act (GPRA) Corrective Action:	No
Permit Workload:	
Closure Workload:	
Post-Closure Workload:	
Subject to Corrective Action:	No
Subject to Corrective Action 3004:	No
Subject to Corrective Action Non-TSDF:	No
Corrective Action Workload:	No
Generator Status:	Not a Generator
Nuclear Mixed Waste Handler:	No
Onsite Burner Exemption:	No
Furnace Exemption:	No
Underground Injection Activity:	No
NAIC Description 1:	
NAIC Description 2:	
NAIC Description 3:	
NAIC Description 4:	
Federal Generator Class:	Not a Generator, Verified
State Generator Class:	
Environmental Controls in Place:	No
Institutional Controls in Place:	No
Groundwater Controls in Place:	No
Significant Non-Compliance:	No
Unaddressed Significant Non-Complier:	No
Addressed Significant Non-Complier:	No
Significant Non-Complier with Compliance Schedule:	No
Short Term Generator:	No
Mixed Waste Generator:	No
Transfer Facility:	No
Importer Activity:	No
Transporter Activity:	No
Recycler Activity:	No
Receives waste from Offsite:	No
Universal Waste:	No

Hazardous Waste Description

MapID 215: RCRA - 1404 LEELAND ST

Continued from Previous Page

DESCRIPTION
IGNITABLE WASTE

Banks Environmental Data, Inc. - 1601 Rio Grande, Ste. 331 - Austin, TX 78701 - 800.531.5255 P - 512.478.1433 F
www.banksenvdata.com

MapID 217: RCRA - 7072 STEUBNER AIRLINE

BANKS ENVIRONMENTAL DATA A DIVISION OF THE BANKS GROUP

Map ID #217	RCRA - RCRA	Source: EPA
EPA Handler ID: TXD981601016	Handler Sequence Number: 2	Banks ID: TXD981601016

TREES INC — Rel. Loc.: 0.24 miles NW

7072 STEUBNER AIRLINE, HOUSTON, TX 77091 — Elevation: 81.46 feet (+81.46)

Status:	Inactive
Owner Name:	
Operator Name:	
Mailing Address Street #:	
Mailing Address Street:	PO BOX 38038
Mailing Address Street:	
Mailing Address City:	HOUSTON
Mailing Address State:	TX
Mailing Address Zip:	77238
Contact Name:	GERALD BENGE
Contact Address Street #:	
Contact Address Street:	PO BOX 38038
Contact Address Street:	
Contact Address City:	HOUSTON
Contact Address State:	TX
Contact Address Zip:	77238
Contact Phone:	713-692-6371
Contact Email Address:	
Government Performance and Results Act (GPRA) Permit:	The facility does not exist on the Operating/Post-Closure Permit Baseline.
Government Performance and Results Act (GPRA) Corrective Action:	No
Permit Workload:	
Closure Workload:	
Post-Closure Workload:	
Subject to Corrective Action:	No
Subject to Corrective Action 3004:	No
Subject to Corrective Action Non-TSDF:	No
Corrective Action Workload:	No
Generator Status:	Not a Generator
Nuclear Mixed Waste Handler:	No
Onsite Burner Exemption:	No
Furnace Exemption:	No
Underground Injection Activity:	No
NAIC Description 1:	
NAIC Description 2:	
NAIC Description 3:	
NAIC Description 4:	
Federal Generator Class:	Not a Generator, Verified
State Generator Class:	
Environmental Controls in Place:	No
Institutional Controls in Place:	No
Groundwater Controls in Place:	No
Significant Non-Compliance:	No
Unaddressed Significant Non-Complier:	No
Addressed Significant Non-Complier:	No
Significant Non-Complier with Compliance Schedule:	No
Short Term Generator:	No
Mixed Waste Generator:	No
Transfer Facility:	No
Importer Activity:	No
Transporter Activity:	No
Recycler Activity:	No
Receives waste from Offsite:	No
Universal Waste:	No

Hazardous Waste Description

Banks Environmental Data, Inc. - 1601 Rio Grande, Ste. 331 - Austin, TX 78701 - 800.531.5255 P - 512.478.1433 F
www.banksenvdata.com

MapID 217: RCRA - 7072 STEUBNER AIRLINE

Continued from Previous Page

BENZENE
IGNITABLE WASTE
TETRACHLOROETHYLENE

Banks Environmental Data, Inc. - 1601 Rio Grande, Ste. 331 - Austin, TX 78701 - 800.531.5255 P - 512.478.1433 F
www.banksenvdata.com

MapID 225: RCRA - 7100 FULTON STE 7

BANKS ENVIRONMENTAL DATA A DIVISION OF THE BANKS GROUP

Map ID #225	RCRA - RCRA	Source: EPA
EPA Handler ID: TXD981606072	Handler Sequence Number: 2	Banks ID: TXD981606072

INTERPARTS INC — Rel. Loc.: 0.25 miles NE

7100 FULTON STE 7, HOUSTON, TX 77022 — Elevation: 62.31 feet (+62.31)

Status:	Inactive
Owner Name:	
Operator Name:	
Mailing Address Street #:	7100
Mailing Address Street:	FULTON STE 7
Mailing Address Street:	
Mailing Address City:	HOUSTON
Mailing Address State:	TX
Mailing Address Zip:	77022
Contact Name:	ROBERT LO BRUNER
Contact Address Street #:	7100
Contact Address Street:	FULTON STE 7
Contact Address Street:	
Contact Address City:	HOUSTON
Contact Address State:	TX
Contact Address Zip:	77022
Contact Phone:	713-697-4231
Contact Email Address:	
Government Performance and Results Act (GPRA) Permit:	The facility does not exist on the Operating/Post-Closure Permit Baseline.
Government Performance and Results Act (GPRA) Corrective Action:	No
Permit Workload:	
Closure Workload:	
Post-Closure Workload:	
Subject to Corrective Action:	No
Subject to Corrective Action 3004:	No
Subject to Corrective Action Non-TSDF:	No
Corrective Action Workload:	No
Generator Status:	Not a Generator
Nuclear Mixed Waste Handler:	No
Onsite Burner Exemption:	No
Furnace Exemption:	No
Underground Injection Activity:	No
NAIC Description 1:	
NAIC Description 2:	
NAIC Description 3:	
NAIC Description 4:	
Federal Generator Class:	Not a Generator, Verified
State Generator Class:	
Environmental Controls in Place:	No
Institutional Controls in Place:	No
Groundwater Controls in Place:	No
Significant Non-Compliance:	No
Unaddressed Significant Non-Complier:	No
Addressed Significant Non-Complier:	No
Significant Non-Complier with Compliance Schedule:	No
Short Term Generator:	No
Mixed Waste Generator:	No
Transfer Facility:	No
Importer Activity:	No
Transporter Activity:	No
Recycler Activity:	No
Receives waste from Offsite:	No
Universal Waste:	No

Hazardous Waste Description

MapID 225: RCRA - 7100 FULTON STE 7

Continued from Previous Page

THE FOLLOWING SPENT HALOGENATED SOLVENTS USED IN DEGREASING: TETRACHLOROETHYLENE, TRICHLORETHYLENE, METHYLENE CHLORIDE, 1,1,1-TRICHLOROETHANE, CARBON TETRACHLORIDE AND CHLORINATED FLUOROCARBONS; ALL SPENT SOLVENT MIXTURES/BLENDS USED IN DEGREASING CONTAINING, BEFORE USE, A TOTAL OF TEN PERCENT OR MORE (BY VOLUME) OF ONE OR MORE OF THE ABOVE HALOGENATED SOLVENTS OR THOSE SOLVENTS LISTED IN F002, F004, AND F005; AND STILL BOTTOMS FROM THE RECOVERY OF THESE SPENT SOLVENTS AND SPENT SOLVENT MIXTURES.

End of RCRA Sites Section

Banks Environmental Data, Inc. - 1601 Rio Grande, Ste. 331 - Austin, TX 78701 - 800.531.5255 P - 512.478.1433 F
www.banksenvdata.com

MapID 7: DRYC - 1701 WEBSTER ST STE A

DRYC - Dry Cleaners

Map ID #7	**DRYC - Dry Cleaners**	**Source: TCEQ**
Registration #: RN104941000	**Customer #: CN603024340**	**Banks ID: RN104941000**
HEIGHTS CLEANERS		Rel. Loc.: 0.1 miles SW
1701 WEBSTER ST STE A, HOUSTON, TX 77003		Elevation: 45.15 feet (+45.15)

Detail #1	
Status:	ACTIVE
Site Type:	DROP STATION REGISTRATION
State Contact Name:	
Facility Contact Phone:	00
Owner:	PHAM, TY V
Owner Mailing Address:	
Owner Mailing City:	
Owner Mailing State:	
Owner Mailing Zip:	
Solvent:	
Rank:	
Score:	
Corrective Action Status:	

Banks Environmental Data, Inc. - 1601 Rio Grande, Ste. 331 - Austin, TX 78701 - 800.531.5255 P - 512.478.1433 F
www.banksenvdata.com

MapID 17: DRYC - 5404 NORTH FWY

Map ID #17	DRYC - Dry Cleaners	Source: TCEQ
Registration #: RN103954350	**Customer #: CN602456485**	**Banks ID: RN103954350**
NORTH TOWN CLEANERS		Rel. Loc.: 0.02 miles NW
5404 NORTH FWY, HOUSTON, TX 77076		Elevation: 64.31 feet (+64.31)

Detail #1	
Status:	ACTIVE
Site Type:	DROP STATION REGISTRATION
State Contact Name:	
Facility Contact Phone:	7136953636
Owner:	JAMO CORPORATION
Owner Mailing Address:	5215 AIRLINE DR
Owner Mailing City:	HOUSTON
Owner Mailing State:	TX
Owner Mailing Zip:	77022
Solvent:	
Rank:	
Score:	
Corrective Action Status:	

Banks Environmental Data, Inc. - 1601 Rio Grande, Ste. 331 - Austin, TX 78701 - 800.531.5255 P - 512.478.1433 F
www.banksenvdata.com

MapID 21: DRYC - 2016 MAIN ST STE 100

Map ID #21	**DRYC - Dry Cleaners**	**Source: TCEQ**
Registration #: RN104928882	**Customer #: CN603019522**	**Banks ID: RN104928882**
THE MAIN CLEANERS		Rel. Loc.: 0.04 miles W
2016 MAIN ST STE 100, HOUSTON, TX 77002		Elevation: 44.84 feet (+44.84)

Detail #1	
Status:	ACTIVE
Site Type:	DROP STATION REGISTRATION
State Contact Name:	
Facility Contact Phone:	00
Owner:	MENJIVAR, ANA C
Owner Mailing Address:	
Owner Mailing City:	
Owner Mailing State:	
Owner Mailing Zip:	
Solvent:	
Rank:	
Score:	
Corrective Action Status:	

MapID 65: DRYC - 2117 CHENEVERT ST STE O

Map ID #65	DRYC - Dry Cleaners	Source: TCEQ
Registration #: RN106275092	Customer #: CN604067173	Banks ID: RN106275092
HEIGHTS CLEANERS		Rel. Loc.: 0.08 miles W
2117 CHENEVERT ST STE O, HOUSTON, TX 77003		Elevation: 44.28 feet (+44.28)

Detail #1	
Status:	ACTIVE
Site Type:	DROP STATION REGISTRATION
State Contact Name:	
Facility Contact Phone:	7137511909
Owner:	FERNANDO A MORALES
Owner Mailing Address:	2117 CHENEVERT ST STE O
Owner Mailing City:	HOUSTON
Owner Mailing State:	TX
Owner Mailing Zip:	77003
Solvent:	
Rank:	
Score:	
Corrective Action Status:	

Detail #2	
Status:	ACTIVE
Site Type:	DROP STATION REGISTRATION
State Contact Name:	
Facility Contact Phone:	7137511909
Owner:	MARIA OFELIA MORALES AND FERNANDO ANTONIO MORALES
Owner Mailing Address:	2117 CHENEVERT ST STE O
Owner Mailing City:	HOUSTON
Owner Mailing State:	TX
Owner Mailing Zip:	77003
Solvent:	
Rank:	
Score:	
Corrective Action Status:	

Banks Environmental Data, Inc. - 1601 Rio Grande, Ste. 331 - Austin, TX 78701 - 800.531.5255 P - 512.478.1433 F
www.banksenvdata.com

MapID 87: DRYC - 2111 FANNIN ST STE 105

Map ID #87	DRYC - Dry Cleaners	Source: TCEQ
Registration #: RN104028618	Customer #: CN603256645	Banks ID: RN104028618

ALPINE CLEANERS — Rel. Loc.: 0.09 miles S

2111 FANNIN ST STE 105, HOUSTON, TX 77002 — Elevation: 44.44 feet (+44.44)

Detail #1	
Status:	ACTIVE
Site Type:	FACILITY REGISTRATION
State Contact Name:	
Facility Contact Phone:	8323979101
Owner:	TANGARIFE, JORGE
Owner Mailing Address:	PO BOX 1402
Owner Mailing City:	HOUSTON
Owner Mailing State:	TX
Owner Mailing Zip:	77251
Solvent:	
Rank:	
Score:	
Corrective Action Status:	
Detail #2	
Status:	ACTIVE
Site Type:	FACILITY REGISTRATION
State Contact Name:	
Facility Contact Phone:	8323979101
Owner:	CMN INC
Owner Mailing Address:	PO BOX 1402
Owner Mailing City:	HOUSTON
Owner Mailing State:	TX
Owner Mailing Zip:	77251
Solvent:	PERCHLOROETHYLENE (TETRACHLOROETHYLENE)
Rank:	
Score:	
Corrective Action Status:	
Detail #3	
Status:	ACTIVE
Site Type:	FACILITY REGISTRATION
State Contact Name:	
Facility Contact Phone:	8323979101
Owner:	TANGARIFE, JORGE
Owner Mailing Address:	PO BOX 1402
Owner Mailing City:	HOUSTON
Owner Mailing State:	TX
Owner Mailing Zip:	77251
Solvent:	PERCHLOROETHYLENE (TETRACHLOROETHYLENE)
Rank:	
Score:	
Corrective Action Status:	

Banks Environmental Data, Inc. - 1601 Rio Grande, Ste. 331 - Austin, TX 78701 - 800.531.5255 P - 512.478.1433 F
www.banksenvdata.com

MapID 88: DRYC - 1600 SMITH ST

Map ID #88	DRYC - Dry Cleaners	Source: TCEQ
Registration #: RN103951786	**Customer #: CN602454191**	**Banks ID: RN103951786**
JET DRY CLEANERS		Rel. Loc.: 0.09 miles E
1600 SMITH ST, HOUSTON, TX 77002		Elevation: 47.36 feet (+47.36)

Detail #1	
Status:	ACTIVE
Site Type:	DROP STATION REGISTRATION
State Contact Name:	
Facility Contact Phone:	7135223526
Owner:	UNION AMERICA IMPEX INC
Owner Mailing Address:	5314 ALMEDA RD
Owner Mailing City:	HOUSTON
Owner Mailing State:	TX
Owner Mailing Zip:	77004
Solvent:	
Rank:	
Score:	
Corrective Action Status:	

Banks Environmental Data, Inc. - 1601 Rio Grande, Ste. 331 - Austin, TX 78701 - 800.531.5255 P - 512.478.1433 F
www.banksenvdata.com

MapID 93: DRYC - 3020 HOUSTON AVE

Map ID #93	DRYC - Dry Cleaners	Source: TCEQ
Registration #: RN106849409	**Customer #: CN602630253**	**Banks ID: RN106849409**
CONTINENTAL VALET CLEANERS		Rel. Loc.: 0.09 miles W
3020 HOUSTON AVE, HOUSTON, TX 77009		Elevation: 47.7 feet (+47.7)

Detail #1	
Status:	ACTIVE
Site Type:	DROP STATION REGISTRATION
State Contact Name:	
Facility Contact Phone:	2816825538
Owner:	CONTINENTAL VALET CLEANERS INC
Owner Mailing Address:	3020 HOUSTON AVE
Owner Mailing City:	HOUSTON
Owner Mailing State:	TX
Owner Mailing Zip:	77009
Solvent:	
Rank:	
Score:	
Corrective Action Status:	

Banks Environmental Data, Inc. - 1601 Rio Grande, Ste. 331 - Austin, TX 78701 - 800.531.5255 P - 512.478.1433 F
www.banksenvdata.com

MapID 95: DRYC - 601 JEFFERSON ST

Map ID #95	DRYC - Dry Cleaners	Source: TCEQ
Registration #: RN103954111	**Customer #: CN602454191**	**Banks ID: RN103954111**
JET DRY CLEANERS		Rel. Loc.: 0.1 miles NE
601 JEFFERSON ST, HOUSTON, TX 77002		Elevation: 47.34 feet (+47.34)

Detail #1	
Status:	ACTIVE
Site Type:	DROP STATION REGISTRATION
State Contact Name:	
Facility Contact Phone:	7135223526
Owner:	UNION AMERICA IMPEX INC
Owner Mailing Address:	5314 ALMEDA RD
Owner Mailing City:	HOUSTON
Owner Mailing State:	TX
Owner Mailing Zip:	77004
Solvent:	
Rank:	
Score:	
Corrective Action Status:	

Banks Environmental Data, Inc. - 1601 Rio Grande, Ste. 331 - Austin, TX 78701 - 800.531.5255 P - 512.478.1433 F
www.banksenvdata.com

MapID 100: DRYC - 10922 NORTH FWY STE A

BANKS ENVIRONMENTAL DATA A DIVISION OF THE BANKS GROUP

Map ID #100	DRYC - Dry Cleaners	Source: TCEQ
Registration #: RN103959433	Customer #: CN602459927	Banks ID: RN103959433
CROWN CLEANERS		Rel. Loc.: 0.1 miles N
10922 NORTH FWY STE A, HOUSTON, TX 77037		Elevation: 85.09 feet (+85.09)

Detail #1	
Status:	ACTIVE
Site Type:	FACILITY REGISTRATION
State Contact Name:	
Facility Contact Phone:	00
Owner:	N & L INVESTMENTS INC
Owner Mailing Address:	
Owner Mailing City:	
Owner Mailing State:	
Owner Mailing Zip:	
Solvent:	
Rank:	
Score:	
Corrective Action Status:	
Detail #2	
Status:	ACTIVE
Site Type:	FACILITY REGISTRATION
State Contact Name:	
Facility Contact Phone:	00
Owner:	N & L INVESTMENTS INC
Owner Mailing Address:	
Owner Mailing City:	
Owner Mailing State:	
Owner Mailing Zip:	
Solvent:	PERC
Rank:	
Score:	
Corrective Action Status:	
Detail #3	
Status:	ACTIVE
Site Type:	FACILITY REGISTRATION
State Contact Name:	
Facility Contact Phone:	00
Owner:	N & L INVESTMENTS INC
Owner Mailing Address:	
Owner Mailing City:	
Owner Mailing State:	
Owner Mailing Zip:	
Solvent:	PERCHLOROETHYLENE (TETRACHLOROETHYLENE)
Rank:	
Score:	
Corrective Action Status:	

Banks Environmental Data, Inc. - 1601 Rio Grande, Ste. 331 - Austin, TX 78701 - 800.531.5255 P - 512.478.1433 F
www.banksenvdata.com

MapID 107: DRYC - 510 GRAY ST STE B

Map ID #107	DRYC - Dry Cleaners	Source: TCEQ
Registration #: RN105022966	**Customer #: CN603054644**	**Banks ID: RN105022966**
RIVER OAK CLEANERS		Rel. Loc.: 0.11 miles SW
510 GRAY ST STE B, HOUSTON, TX 77002		Elevation: 48.38 feet (+48.38)

Detail #1	
Status:	ACTIVE
Site Type:	DROP STATION REGISTRATION
State Contact Name:	
Facility Contact Phone:	2819910900
Owner:	RIVER OAKS BROTHERS INC
Owner Mailing Address:	13807 SOUTHWEST FWY
Owner Mailing City:	SUGAR LAND
Owner Mailing State:	TX
Owner Mailing Zip:	77478
Solvent:	
Rank:	
Score:	
Corrective Action Status:	

Banks Environmental Data, Inc. - 1601 Rio Grande, Ste. 331 - Austin, TX 78701 - 800.531.5255 P - 512.478.1433 F
www.banksenvdata.com

MapID 112: DRYC - 606 MIDLAND DR

Map ID #112	DRYC - Dry Cleaners	Source: TCEQ
Registration #: RN104102108	Customer #: CN602539710	Banks ID: RN104102108
RESTORATIVE CLEANING SERVICES		Rel. Loc.: 0.11 miles S
606 MIDLAND DR, HOUSTON, TX 77037		Elevation: 81.23 feet (+81.23)

Detail #1	
Status:	ACTIVE
Site Type:	FACILITY REGISTRATION
State Contact Name:	
Facility Contact Phone:	2812728833
Owner:	RESTORATIVE CLEANING SERVICES LLC
Owner Mailing Address:	7941 KATY FWY
Owner Mailing City:	HOUSTON
Owner Mailing State:	TX
Owner Mailing Zip:	77024
Solvent:	
Rank:	
Score:	
Corrective Action Status:	
Detail #2	
Status:	ACTIVE
Site Type:	FACILITY REGISTRATION
State Contact Name:	
Facility Contact Phone:	2812728833
Owner:	RESTORATIVE CLEANING SERVICES LLC
Owner Mailing Address:	7941 KATY FWY
Owner Mailing City:	HOUSTON
Owner Mailing State:	TX
Owner Mailing Zip:	77024
Solvent:	PERC
Rank:	
Score:	
Corrective Action Status:	
Detail #3	
Status:	ACTIVE
Site Type:	FACILITY REGISTRATION
State Contact Name:	
Facility Contact Phone:	2812728833
Owner:	RESTORATIVE CLEANING SERVICES LLC
Owner Mailing Address:	7941 KATY FWY
Owner Mailing City:	HOUSTON
Owner Mailing State:	TX
Owner Mailing Zip:	77024
Solvent:	PERCHLOROETHYLENE (TETRACHLOROETHYLENE)
Rank:	
Score:	
Corrective Action Status:	

Banks Environmental Data, Inc. - 1601 Rio Grande, Ste. 331 - Austin, TX 78701 - 800.531.5255 P - 512.478.1433 F
www.banksenvdata.com

MapID 114: DRYC - 720 W MOUNT HOUSTON RD

BANKS ENVIRONMENTAL DATA A DIVISION OF THE BANKS GROUP

Map ID #114	DRYC - Dry Cleaners	Source: TCEQ
Registration #: RN100587039	**Customer #: CN603009853**	**Banks ID: RN100587039**
NORTHELM CLEANERS		Rel. Loc.: 0.11 miles W
720 W MOUNT HOUSTON RD, HOUSTON, TX 77038		Elevation: 77.72 feet (+77.72)

Detail #1	
Status:	ACTIVE
Site Type:	DROP STATION REGISTRATION
State Contact Name:	
Facility Contact Phone:	7134735061
Owner:	DINH, HAI
Owner Mailing Address:	720 W MOUNT HOUSTON RD
Owner Mailing City:	HOUSTON
Owner Mailing State:	TX
Owner Mailing Zip:	77038
Solvent:	
Rank:	
Score:	
Corrective Action Status:	

Banks Environmental Data, Inc. - 1601 Rio Grande, Ste. 331 - Austin, TX 78701 - 800.531.5255 P - 512.478.1433 F
www.banksenvdata.com

MapID 114: DRYC - 729 W MOUNT HOUSTON RD

BANKS ENVIRONMENTAL DATA A DIVISION OF THE BANKS GROUP

Map ID #114	DRYC - Dry Cleaners	Source: TCEQ
Registration #: RN103954244	Customer #: CN601308778	Banks ID: RN103954244

AIRLINE CLEANERS — Rel. Loc.: 0.08 miles SW

729 W MOUNT HOUSTON RD, HOUSTON, TX 77038 — Elevation: 78.69 feet (+78.69)

Detail #1	
Status:	ACTIVE
Site Type:	DROP STATION REGISTRATION
State Contact Name:	
Facility Contact Phone:	00
Owner:	
Owner Mailing Address:	
Owner Mailing City:	
Owner Mailing State:	
Owner Mailing Zip:	
Solvent:	
Rank:	
Score:	
Corrective Action Status:	

Detail #2	
Status:	ACTIVE
Site Type:	DROP STATION REGISTRATION
State Contact Name:	
Facility Contact Phone:	00
Owner:	AIRLINE CLEANERS INC
Owner Mailing Address:	
Owner Mailing City:	
Owner Mailing State:	
Owner Mailing Zip:	
Solvent:	
Rank:	
Score:	
Corrective Action Status:	

Banks Environmental Data, Inc. - 1601 Rio Grande, Ste. 331 - Austin, TX 78701 - 800.531.5255 P - 512.478.1433 F
www.banksenvdata.com

MapID 127: DRYC - 333 CLAY ST

Map ID #127	DRYC - Dry Cleaners	Source: TCEQ
Registration #: RN103967352	**Customer #: NA**	**Banks ID: RN103967352**
CRAIGS CLEANERS 3		Rel. Loc.: 0.13 miles SE
333 CLAY ST, HOUSTON, TX 77002		Elevation: 49.57 feet (+49.57)

Detail #1	
Status:	INACTIVE
Site Type:	DROP STATION REGISTRATION
State Contact Name:	
Facility Contact Phone:	
Owner:	
Owner Mailing Address:	
Owner Mailing City:	
Owner Mailing State:	
Owner Mailing Zip:	
Solvent:	
Rank:	
Score:	
Corrective Action Status:	

Banks Environmental Data, Inc. - 1601 Rio Grande, Ste. 331 - Austin, TX 78701 - 800.531.5255 P - 512.478.1433 F
www.banksenvdata.com

MapID 153: DRYC - 508 W MOUNT HOUSTON RD

BANKS ENVIRONMENTAL DATA A DIVISION OF THE BANKS GROUP

Map ID #153	DRYC - Dry Cleaners	Source: TCEQ
Registration #: RN104028824	Customer #: CN602505380	Banks ID: RN104028824

WEST MOUNT DRY CLEAN — Rel. Loc.: 0.17 miles E

508 W MOUNT HOUSTON RD, HOUSTON, TX 77037 — Elevation: 76.71 feet (+76.71)

Detail #1	
Status:	ACTIVE
Site Type:	FACILITY REGISTRATION
State Contact Name:	
Facility Contact Phone:	2818471050
Owner:	NGUYEN, TRUYEN NGOC
Owner Mailing Address:	508 W MOUNT HOUSTON RD
Owner Mailing City:	HOUSTON
Owner Mailing State:	TX
Owner Mailing Zip:	77037
Solvent:	
Rank:	
Score:	
Corrective Action Status:	

Detail #2	
Status:	ACTIVE
Site Type:	FACILITY REGISTRATION
State Contact Name:	
Facility Contact Phone:	2818471050
Owner:	NGUYEN, TRUYEN NGOC
Owner Mailing Address:	508 W MOUNT HOUSTON RD
Owner Mailing City:	HOUSTON
Owner Mailing State:	TX
Owner Mailing Zip:	77037
Solvent:	PETROLEUM
Rank:	
Score:	
Corrective Action Status:	

Banks Environmental Data, Inc. - 1601 Rio Grande, Ste. 331 - Austin, TX 78701 - 800.531.5255 P - 512.478.1433 F
www.banksenvdata.com

MapID 183: DRYC - 700 LEELAND ST STE AG-107

Map ID #183	DRYC - Dry Cleaners	Source: TCEQ
Registration #: RN103976635	**Customer #: CN602470510**	**Banks ID: RN103976635**
CORPORATE DRY CLEANERS 1		Rel. Loc.: 0.21 miles NE
700 LEELAND ST STE AG-107, HOUSTON, TX 77002		Elevation: 45.97 feet (+45.97)

Detail #1	
Status:	ACTIVE
Site Type:	DROP STATION REGISTRATION
State Contact Name:	
Facility Contact Phone:	00
Owner:	JOSE JUAREZ
Owner Mailing Address:	
Owner Mailing City:	
Owner Mailing State:	
Owner Mailing Zip:	
Solvent:	
Rank:	
Score:	
Corrective Action Status:	

Banks Environmental Data, Inc. - 1601 Rio Grande, Ste. 331 - Austin, TX 78701 - 800.531.5255 P - 512.478.1433 F
www.banksenvdata.com

MapID 187: DRYC - 4115 AIRLINE DR

BANKS ENVIRONMENTAL DATA A DIVISION OF THE BANKS GROUP

Map ID #187	DRYC - Dry Cleaners	Source: TCEQ
Registration #: RN100637545	**Customer #: CN600348106**	**Banks ID: RN100637545**
M T CLEANERS		Rel. Loc.: 0.21 miles SW
4115 AIRLINE DR, HOUSTON, TX 77022		Elevation: 57.07 feet (+57.07)

Detail #1	
Status:	ACTIVE
Site Type:	FACILITY REGISTRATION
State Contact Name:	
Facility Contact Phone:	7136914409
Owner:	RAJ INVESTMENTS INC
Owner Mailing Address:	4115 AIRLINE DR
Owner Mailing City:	HOUSTON
Owner Mailing State:	TX
Owner Mailing Zip:	77022
Solvent:	
Rank:	
Score:	
Corrective Action Status:	
Detail #2	
Status:	ACTIVE
Site Type:	FACILITY REGISTRATION
State Contact Name:	
Facility Contact Phone:	7136914409
Owner:	RAJ INVESTMENTS INC
Owner Mailing Address:	4115 AIRLINE DR
Owner Mailing City:	HOUSTON
Owner Mailing State:	TX
Owner Mailing Zip:	77022
Solvent:	PETROLEUM
Rank:	
Score:	
Corrective Action Status:	

Banks Environmental Data, Inc. - 1601 Rio Grande, Ste. 331 - Austin, TX 78701 - 800.531.5255 P - 512.478.1433 F
www.banksenvdata.com

MapID 198: DRYC - 50 ALDINE BENDER RD STE 125

Map ID #198	DRYC - Dry Cleaners	Source: TCEQ
Registration #: RN104067301	Customer #: CN603072869	Banks ID: RN104067301
NATIONAL DRY CLEANERS		Rel. Loc.: 0.23 miles E
50 ALDINE BENDER RD STE 125, HOUSTON, TX 77060		Elevation: 86.36 feet (+86.36)

Detail #1	
Status:	ACTIVE
Site Type:	DROP STATION REGISTRATION
State Contact Name:	
Facility Contact Phone:	2818200412
Owner:	CHAU, HOA N
Owner Mailing Address:	50 ALDINE BENDER RD STE 125
Owner Mailing City:	HOUSTON
Owner Mailing State:	TX
Owner Mailing Zip:	77060
Solvent:	
Rank:	
Score:	
Corrective Action Status:	
Detail #2	
Status:	ACTIVE
Site Type:	DROP STATION REGISTRATION
State Contact Name:	
Facility Contact Phone:	2818200412
Owner:	TANG HONG
Owner Mailing Address:	50 ALDINE BENDER RD STE 125
Owner Mailing City:	HOUSTON
Owner Mailing State:	TX
Owner Mailing Zip:	77060
Solvent:	
Rank:	
Score:	
Corrective Action Status:	

End of DRYC Sites Section

Banks Environmental Data, Inc. - 1601 Rio Grande, Ste. 331 - Austin, TX 78701 - 800.531.5255 P - 512.478.1433 F
www.banksenvdata.com

MapID 100: MS - 10922 N Freeway

MS - State/Tribal Municipal Settings Designation

Map ID #100	**MS - State/Tribal Municipal Settings Designation**	**Source: TCEQ**
TCEQ MSD APP ID: MSD AP 265	**Secondary ID: NA**	**Banks ID: MSD AP 265**
CCG I, LLP		Rel. Loc.: 0.1 miles N
10922 N Freeway, Houston, TX		Elevation: 85.09 feet (+85.09)

Acres:	10.098
Status:	Certified
Certification Date:	10/31/2014
Groundwater (ft):	15 - 200

Banks Environmental Data, Inc. - 1601 Rio Grande, Ste. 331 - Austin, TX 78701 - 800.531.5255 P - 512.478.1433 F
www.banksenvdata.com

MapID 183: MS - Pease @ Milam

Map ID #183	MS - State/Tribal Municipal Settings Designation	Source: TCEQ
TCEQ MSD APP ID: MSD AP 001	Secondary ID: NA	Banks ID: MSD AP 001
Carter Investments Co.		Rel. Loc.: 0.19 miles E
Pease @ Milam, Houston, TX		Elevation: 45.25 feet (+45.25)

Acres:	1
Status:	Denied
Certification Date:	
Groundwater (ft):	0 - 25

Banks Environmental Data, Inc. - 1601 Rio Grande, Ste. 331 - Austin, TX 78701 - 800.531.5255 P - 512.478.1433 F
www.banksenvdata.com

MapID 186: MS - 1600, 1714, 1716, 1720 Memorial Drive, 1

Map ID #186	**MS - State/Tribal Municipal Settings Designation**	**Source: TCEQ**
TCEQ MSD APP ID: MSD AP 239	**Secondary ID: NA**	**Banks ID: MSD AP 239**
Houston Police Federal Credit Union		Rel. Loc.: 0.21 miles NW
1600, 1714, 1716, 1720 Memorial Drive, 1708 State St., Houston, TX		Elevation: 43.78 feet (+43.78)

Acres:	2.2586
Status:	Certified
Certification Date:	1/29/2014
Groundwater (ft):	0 - 200

End of MS Sites Section

Banks Environmental Data, Inc. - 1601 Rio Grande, Ste. 331 - Austin, TX 78701 - 800.531.5255 P - 512.478.1433 F
www.banksenvdata.com

Unmapped Sites Details: CER SEMS (0605408)

BANKS ENVIRONMENTAL DATA A DIVISION OF THE BANKS GROUP

CER SEMS - SEMS

CER SEMS - SEMS **Source: EPA**

Site ID: 0605408 **EPA ID: TX0000605408** **Banks ID: 0605408**

CRONEX RELEASE

Postal Address is unavailable for the Site, HOUSTON, TX

National Priority List Status:	Not on the NPL
Facility Type:	Not a federal facility
Aliases:	
Link to Additional Information:	http://cumulis.epa.gov/supercpad/cursites/srchsites.cfm

Action	Start Date	Completion Date
POTENTIALLY RESPONSIBLE PARTY EMERGENCY REMOVAL	5/24/2000	5/24/2000

End of CER SEMS Sites Section

Banks Environmental Data, Inc. - 1601 Rio Grande, Ste. 331 - Austin, TX 78701 - 800.531.5255 P - 512.478.1433 F
www.banksenvdata.com

Unmapped Sites Details: FED BWN (130423)

FED BWN - Federal Brownfields

FED BWN - Federal Brownfields **Source: EPA**

EPA Property ID: 130423 **Secondary ID: NA** **Banks ID: 130423**

0 East 39th Street, Houston, TX 77022

Acres:	0.06
Parcel Number:	
Current Owner:	Land Redevelopment Assemblage Authority
Former Use:	Vacant residential property.
State/Tribal ID:	
State/Tribal Enroll Date:	
No Further Action Date:	
Institutional Control Required:	Unknown
Institutional Control in Place:	
Date Institutional Control Required:	
Proprietary Controls:	
Government Controls:	

Action	Start Date	Completion Date

Site Name	Recipient Name
0 East 39th Street	Houston, City of

End of FED BWN Sites Section

Banks Environmental Data, Inc. - 1601 Rio Grande, Ste. 331 - Austin, TX 78701 - 800.531.5255 P - 512.478.1433 F
www.banksenvdata.com

Unmapped Sites Details: ERNS (49854)

BANKS ENVIRONMENTAL DATA
A DIVISION OF THE BANKS GROUP

ERNS - ERNS List

ERNS - ERNS List | **Source: EPA/National Response Center**

NRC Report #: 49854 | **Secondary ID: NA** | **Banks ID: 49854**

NORTH LOOP EAST AT, HOUSTON, TX

Responsible Party:	
Incident Location:	
Incident Date/Time:	12/4/1990 11:00 AM
Cause of Incident:	TRANSPORT ACCIDENT
Description of Incident:	ONE OF THE CALLERS TRUCKS STRUCK A BARREL LEFT IN THE ROAD, RELEASINGMATERIAL FROM THE BARREL
Incident Type:	MOBILE
Additional Information:	
Any Fatalities:	Unknown
Number of Fatalities:	
Remedial Action Taken:	HOUSTON HAZMAT TEAM IS ONSCENE
Medium Affected:	LAND
Medium Description:	ROADWAY
Railroad Involved:	
Pipeline Type Involved:	UNKNOWN
Source:	UNAVAILABLE
Materials Spilled	N,N-DIMETHYLCYCLOHEXYLAMINE

Banks Environmental Data, Inc. - 1601 Rio Grande, Ste. 331 - Austin, TX 78701 - 800.531.5255 P - 512.478.1433 F
www.banksenvdata.com

Unmapped Sites Details: ERNS (52257)

BANKS ENVIRONMENTAL DATA
A DIVISION OF THE BANKS GROUP

ERNS - ERNS List | **Source: EPA/National Response Center**

NRC Report #: 52257 | **Secondary ID: NA** | **Banks ID: 52257**

INTERSTATE 10 AT, HOUSTON, TX

Responsible Party:	TRANSPORT CO OF TEXAS
Incident Location:	
Incident Date/Time:	12/23/1990 7:00 AM
Cause of Incident:	TRANSPORT ACCIDENT
Description of Incident:	MULTI-TRUCK ACCIDENT CAUSING A RELEASE
Incident Type:	MOBILE
Additional Information:	UNK IF THERE WERE ANY INJURIES; 3 OR 4 TRUCKS WERE INVOLVED NOTHAZMAT; 5000 GAL CAPACITY
Any Fatalities:	Unknown
Number of Fatalities:	
Remedial Action Taken:	SOME UNK ACTION
Medium Affected:	LAND
Medium Description:	SOIL
Railroad Involved:	
Pipeline Type Involved:	UNKNOWN
Source:	UNAVAILABLE
Materials Spilled	HYDROCHLORIC ACID

Banks Environmental Data, Inc. - 1601 Rio Grande, Ste. 331 - Austin, TX 78701 - 800.531.5255 P - 512.478.1433 F
www.banksenvdata.com

Unmapped Sites Details: ERNS (150978)

BANKS ENVIRONMENTAL DATA
A DIVISION OF THE BANKS GROUP

ERNS - ERNS List | **Source: EPA/National Response Center**

NRC Report #: 150978 | **Secondary ID: NA** | **Banks ID: 150978**

INTERSTATE 10, HOUSTON, TX

Responsible Party:	MISSION PETRO CARRIER INC
Incident Location:	
Incident Date/Time:	12/29/1992 7:00 PM
Cause of Incident:	TRANSPORT ACCIDENT
Description of Incident:	TANKER TRUCK FUEL TANKS/ACCIDENT CAUSED RUPTURE
Incident Type:	MOBILE
Additional Information:	NO KNOWN DAMAGE ESTIMATE OR INJURIES
Any Fatalities:	Unknown
Number of Fatalities:	
Remedial Action Taken:	USING ABSORBENT MATERIAL
Medium Affected:	UNKNOWN
Medium Description:	CONCRETE
Railroad Involved:	
Pipeline Type Involved:	UNKNOWN
Source:	UNAVAILABLE
Materials Spilled	OIL, FUEL: NO. 2-D

Banks Environmental Data, Inc. - 1601 Rio Grande, Ste. 331 - Austin, TX 78701 - 800.531.5255 P - 512.478.1433 F
www.banksenvdata.com

Unmapped Sites Details: ERNS (178224)

BANKS ENVIRONMENTAL DATA
A DIVISION OF THE BANKS GROUP

ERNS - ERNS List | **Source: EPA/National Response Center**

NRC Report #: 178224 | **Secondary ID: NA** | **Banks ID: 178224**

TIDWELL ST., HOUSTON, TX

Responsible Party:	
Incident Location:	
Incident Date/Time:	6/4/1993 6:25 PM
Cause of Incident:	UNKNOWN
Description of Incident:	TRAIN STRUCK AN AUTOMOBILE AT A GRADE CROSSING
Incident Type:	RAILROAD NON-RELEASE
Additional Information:	INJURIES OCCURED TO THE OCCUPANTS OF THE MOTOR VEHICLEDOT GRADE CROSSING 758750G
Any Fatalities:	Unknown
Number of Fatalities:	
Remedial Action Taken:	NONE^^
Medium Affected:	RAIL REPORT (N/A)
Medium Description:	
Railroad Involved:	SOUTHERN PACIFIC LINES
Pipeline Type Involved:	UNKNOWN
Source:	UNAVAILABLE
Materials Spilled	

Banks Environmental Data, Inc. - 1601 Rio Grande, Ste. 331 - Austin, TX 78701 - 800.531.5255 P - 512.478.1433 F
www.banksenvdata.com

Unmapped Sites Details: ERNS (272141)

BANKS ENVIRONMENTAL DATA A DIVISION OF THE BANKS GROUP

ERNS - ERNS List | **Source: EPA/National Response Center**

NRC Report #: 272141 | **Secondary ID: NA** | **Banks ID: 272141**

NORTH FREEWAY, HOUSTON, TX 77076

Responsible Party:	AADCO TRANSMISSION
Incident Location:	
Incident Date/Time:	12/1/1994 12:00 PM
Cause of Incident:	UNKNOWN
Description of Incident:	GARAGE/ UNKNOWN SHEEN SIGHTING, SHEEN SIZE: 8FT X 1/2MILE, BRIGHT GREENIN COLOR
Incident Type:	FIXED
Additional Information:	CALLER HAD NO OTHER INFORMATION
Any Fatalities:	Unknown
Number of Fatalities:	
Remedial Action Taken:	MATERIAL MAY HAVE BEEN ANTIFREEZE/CALLER BELIEVES THAT THE MATERIALCAME FROM THE TRANSMISSION SHOP
Medium Affected:	WATER
Medium Description:	BAYOU (NAME NOT KNOWN BY CALLER)
Railroad Involved:	
Pipeline Type Involved:	UNKNOWN
Source:	UNAVAILABLE
Materials Spilled	UNKNOWN MATERIAL

Banks Environmental Data, Inc. - 1601 Rio Grande, Ste. 331 - Austin, TX 78701 - 800.531.5255 P - 512.478.1433 F
www.banksenvdata.com

Unmapped Sites Details: ERNS (273977)

BANKS ENVIRONMENTAL DATA
A DIVISION OF THE BANKS GROUP

ERNS - ERNS List | **Source: EPA/National Response Center**

NRC Report #: 273977 | **Secondary ID: NA** | **Banks ID: 273977**

HWY 59 NORTH, HOUSTON, TX

Responsible Party:	ENTERPRISE TRANSPORTATION
Incident Location:	
Incident Date/Time:	12/20/1994 9:20 PM
Cause of Incident:	TRANSPORT ACCIDENT
Description of Incident:	TANK TRUCK/ROLLED OVER/FIRE ENSUED
Incident Type:	MOBILE
Additional Information:	0HWY 59 WAS CLOSED IN BOTH DIRECTIONS/IT IS A MAJOR ARTERY/HWY REOPENEDTHIS MORNING
Any Fatalities:	Unknown
Number of Fatalities:	
Remedial Action Taken:	CONTAINED MATERIAL/VAC TRUCK DEPLOYED/FIRE EXTINGUISHED
Medium Affected:	LAND
Medium Description:	SOIL
Railroad Involved:	
Pipeline Type Involved:	UNKNOWN
Source:	UNAVAILABLE
Materials Spilled	ETHYL ALCOHOL

Banks Environmental Data, Inc. - 1601 Rio Grande, Ste. 331 - Austin, TX 78701 - 800.531.5255 P - 512.478.1433 F
www.banksenvdata.com

Unmapped Sites Details: ERNS (278732)

BANKS ENVIRONMENTAL DATA
A DIVISION OF THE BANKS GROUP

ERNS - ERNS List | **Source: EPA/National Response Center**

NRC Report #: 278732 | **Secondary ID: NA** | **Banks ID: 278732**

CORNER OF ALLEN PARKWAY, HOUSTON, TX

Responsible Party:	
Incident Location:	
Incident Date/Time:	2/5/1995 8:40 AM
Cause of Incident:	UNKNOWN
Description of Incident:	UNKNOWN / UNKNOWN SHEEN SIGHTING, SHEEN SIZE:30FT X UNKNOWN//BLUEISH
Incident Type:	UNKNOWN SHEEN
Additional Information:	
Any Fatalities:	Unknown
Number of Fatalities:	
Remedial Action Taken:	NONE
Medium Affected:	WATER
Medium Description:	BUFFALO BAYOU
Railroad Involved:	
Pipeline Type Involved:	UNKNOWN
Source:	UNAVAILABLE
Materials Spilled	

Banks Environmental Data, Inc. - 1601 Rio Grande, Ste. 331 - Austin, TX 78701 - 800.531.5255 P - 512.478.1433 F
www.banksenvdata.com

Unmapped Sites Details: ERNS (404646)

BANKS ENVIRONMENTAL DATA
A DIVISION OF THE BANKS GROUP

ERNS - ERNS List | **Source: EPA/National Response Center**

NRC Report #: 404646 | **Secondary ID: NA** | **Banks ID: 404646**

I-45 FRONTAGE RD AT, HOUSTON, TX

Responsible Party:	ENTERPRIZE TRANSPORTATION
Incident Location:	
Incident Date/Time:	9/23/1997 5:00 AM
Cause of Incident:	TRANSPORT ACCIDENT
Description of Incident:	TANK TRUCK CARGO TANK / TRUCK WAS STRUCK BY A TRAIN
Incident Type:	MOBILE
Additional Information:	SPILL AREA SIZE IS UNKNOWN / CALLER STATED THAT THE LEAK IS A SMALL ONE
Any Fatalities:	Unknown
Number of Fatalities:	
Remedial Action Taken:	UNKNOWN / HOUSTON HAZMAT TEAM IS ON SCENE
Medium Affected:	LAND
Medium Description:	SOIL
Railroad Involved:	
Pipeline Type Involved:	UNKNOWN
Source:	UNAVAILABLE
Materials Spilled	VINYL ACETATE

Banks Environmental Data, Inc. - 1601 Rio Grande, Ste. 331 - Austin, TX 78701 - 800.531.5255 P - 512.478.1433 F
www.banksenvdata.com

Unmapped Sites Details: ERNS (371442)

BANKS ENVIRONMENTAL DATA
A DIVISION OF THE BANKS GROUP

ERNS - ERNS List | **Source: EPA/National Response Center**

NRC Report #: 371442 | **Secondary ID: NA** | **Banks ID: 371442**

I 45 NORTHBOUND, HOUSTON, TX

Responsible Party:	TRISM SPECIALIZED CARRIER
Incident Location:	
Incident Date/Time:	12/26/1996 1:00 PM
Cause of Incident:	TRANSPORT ACCIDENT
Description of Incident:	TRACTOR TRAILER / 150 GALLON SADDLE TANK WAS RUPTURED IN AN ACCIDENT
Incident Type:	MOBILE
Additional Information:	TRUCK WAS NOT A HAZMAT CARRIER / NO OTHER VEHICLES WERE INVOLVED
Any Fatalities:	Unknown
Number of Fatalities:	
Remedial Action Taken:	UNKNOWN
Medium Affected:	WATER
Medium Description:	STORM DRAIN
Railroad Involved:	
Pipeline Type Involved:	UNKNOWN
Source:	UNAVAILABLE
Materials Spilled	OIL, FUEL: NO. 2-D

Banks Environmental Data, Inc. - 1601 Rio Grande, Ste. 331 - Austin, TX 78701 - 800.531.5255 P - 512.478.1433 F
www.banksenvdata.com

Unmapped Sites Details: ERNS (396562)

BANKS ENVIRONMENTAL DATA A DIVISION OF THE BANKS GROUP

ERNS - ERNS List | **Source: EPA/National Response Center**

NRC Report #: 396562 | **Secondary ID: NA** | **Banks ID: 396562**

QUITMAN ST, HOUSTON, TX

Responsible Party:	
Incident Location:	
Incident Date/Time:	7/25/1997 12:51 AM
Cause of Incident:	UNKNOWN
Description of Incident:	BODY DISCOVERED ON THE TRACKS BY TRAIN #1MSZHO-23
Incident Type:	RAILROAD
Additional Information:	
Any Fatalities:	Yes
Number of Fatalities:	1
Remedial Action Taken:	
Medium Affected:	RAIL REPORT (N/A)
Medium Description:	
Railroad Involved:	UNION PACIFIC RAILROAD
Pipeline Type Involved:	UNKNOWN
Source:	UNAVAILABLE
Materials Spilled	

Banks Environmental Data, Inc. - 1601 Rio Grande, Ste. 331 - Austin, TX 78701 - 800.531.5255 P - 512.478.1433 F
www.banksenvdata.com

Unmapped Sites Details: ERNS (422297)

BANKS ENVIRONMENTAL DATA A DIVISION OF THE BANKS GROUP

ERNS - ERNS List | **Source: EPA/National Response Center**

NRC Report #: 422297 | **Secondary ID: NA** | **Banks ID: 422297**

QUITMAN STREET, HOUSTON, TX

Responsible Party:	
Incident Location:	
Incident Date/Time:	2/1/1998 1:30 AM
Cause of Incident:	UNKNOWN
Description of Incident:	FREIGHT TRAIN STRUCK CAR AT CROSSING / GATES AND LIGHTS ARE BEINGCHECKED
Incident Type:	RAILROAD NON-RELEASE
Additional Information:	UNKNOWN IF ANY INJURIES OCCUREDSOUTH BOUND / TRACK SPEED 50 MPH / 2 LOCOMOTIVES / 116 CARS
Any Fatalities:	Unknown
Number of Fatalities:	
Remedial Action Taken:	NONE
Medium Affected:	RAIL REPORT (N/A)
Medium Description:	
Railroad Involved:	UNION PACIFIC RAILROAD
Pipeline Type Involved:	UNKNOWN
Source:	UNAVAILABLE
Materials Spilled	

Banks Environmental Data, Inc. - 1601 Rio Grande, Ste. 331 - Austin, TX 78701 - 800.531.5255 P - 512.478.1433 F
www.banksenvdata.com

Unmapped Sites Details: ERNS (426234)

BANKS ENVIRONMENTAL DATA A DIVISION OF THE BANKS GROUP

ERNS - ERNS List | **Source: EPA/National Response Center**

NRC Report #: 426234 | **Secondary ID: NA** | **Banks ID: 426234**

HIGHWAY 610 NORTH, HOUSTON, TX

Responsible Party:	ROADWAY EXPRESS
Incident Location:	
Incident Date/Time:	2/27/1998 12:30 PM
Cause of Incident:	UNKNOWN
Description of Incident:	TRACTOR TRAILER / SADDLE TANK RUPTURED DUE TO AN UNKNOWN CAUSETANK CAPACITY: 200 GALLONS
Incident Type:	MOBILE
Additional Information:	CALLER GOT IMFORMATION SECOND HAND AND HAD NO FURTHER INFORMATIONWILL NOTIFY: THIER HAZMAT TEAM
Any Fatalities:	Unknown
Number of Fatalities:	
Remedial Action Taken:	NONE
Medium Affected:	UNKNOWN
Medium Description:	CALLER DIDN'T KNOW MEDIUM IMPACTED
Railroad Involved:	
Pipeline Type Involved:	UNKNOWN
Source:	UNAVAILABLE
Materials Spilled	OIL: DIESEL

Banks Environmental Data, Inc. - 1601 Rio Grande, Ste. 331 - Austin, TX 78701 - 800.531.5255 P - 512.478.1433 F
www.banksenvdata.com

Unmapped Sites Details: ERNS (494635)

BANKS ENVIRONMENTAL DATA A DIVISION OF THE BANKS GROUP

ERNS - ERNS List | **Source: EPA/National Response Center**

NRC Report #: 494635 | **Secondary ID: NA** | **Banks ID: 494635**

NEAR HOUSTON AVE, HOUSTON, TX

Responsible Party:	
Incident Location:	
Incident Date/Time:	8/10/1999 6:05 PM
Cause of Incident:	TRANSPORT ACCIDENT
Description of Incident:	LOCAL TRAIN STRUCK A VEHICLE / MAKEUP: 1 LOCOMOTIVE CARS UNKTRAIN AND TRACK SPEED: UNK / CROSSING DEVICES UNK / DOT: UNK
Incident Type:	RAILROAD NON-RELEASE
Additional Information:	
Any Fatalities:	Unknown
Number of Fatalities:	
Remedial Action Taken:	
Medium Affected:	RAIL REPORT (N/A)
Medium Description:	
Railroad Involved:	UNION PACIFIC
Pipeline Type Involved:	UNKNOWN
Source:	UNAVAILABLE
Materials Spilled	

Banks Environmental Data, Inc. - 1601 Rio Grande, Ste. 331 - Austin, TX 78701 - 800.531.5255 P - 512.478.1433 F
www.banksenvdata.com

Unmapped Sites Details: ERNS (523895)

BANKS ENVIRONMENTAL DATA
A DIVISION OF THE BANKS GROUP

ERNS - ERNS List | **Source: EPA/National Response Center**

NRC Report #: 523895 | **Secondary ID: NA** | **Banks ID: 523895**

I-45 NORTH, HOUSTON, TX

Responsible Party:	
Incident Location:	
Incident Date/Time:	3/23/2000 6:45 AM
Cause of Incident:	OTHER
Description of Incident:	CALLER STATES THAT SHE FOLLOWED A TANK TRUCK THAT WAS LEAKING
Incident Type:	MOBILE
Additional Information:	CALLER STATES THAT THE TRUCK I-10 WEST TO I-45 NORTH TO 610 LOOP WEST TO 290 NORTH AND THEN SHE STOPPED FOLLOWING.
Any Fatalities:	No
Number of Fatalities:	
Remedial Action Taken:	NONE
Medium Affected:	LAND
Medium Description:	ASPHALT
Railroad Involved:	
Pipeline Type Involved:	
Source:	UNAVAILABLE
Materials Spilled	UNKNOWN MATERIAL

Banks Environmental Data, Inc. - 1601 Rio Grande, Ste. 331 - Austin, TX 78701 - 800.531.5255 P - 512.478.1433 F
www.banksenvdata.com

Unmapped Sites Details: ERNS (469141)

BANKS ENVIRONMENTAL DATA
A DIVISION OF THE BANKS GROUP

ERNS - ERNS List | **Source: EPA/National Response Center**

NRC Report #: 469141 | **Secondary ID: NA** | **Banks ID: 469141**

CAVALCADE RD, HOUSTON, TX

Responsible Party:	
Incident Location:	
Incident Date/Time:	12/30/1998 2:07 AM
Cause of Incident:	OTHER
Description of Incident:	FREIGHT TRAIN TRAVELING SOUTHBOUND STRUCK A VEHICLE AT GRADE CROSSING/54 CARS AND 1 ENGINE MADE UP THE TRAIN
Incident Type:	RAILROAD NON-RELEASE
Additional Information:	
Any Fatalities:	Unknown
Number of Fatalities:	
Remedial Action Taken:	
Medium Affected:	RAIL REPORT (N/A)
Medium Description:	
Railroad Involved:	UNION PACIFIC
Pipeline Type Involved:	UNKNOWN
Source:	UNAVAILABLE
Materials Spilled	

Unmapped Sites Details: ERNS (581315)

BANKS ENVIRONMENTAL DATA A DIVISION OF THE BANKS GROUP

ERNS - ERNS List | **Source: EPA/National Response Center**

NRC Report #: 581315 | **Secondary ID: NA** | **Banks ID: 581315**

TIDWELL ROAD, HOUSTON, TX

Responsible Party:	UNION PACIFIC RAILROAD
Incident Location:	GRADE CROSSING
Incident Date/Time:	9/28/2001 11:13 PM
Cause of Incident:	UNKNOWN
Description of Incident:	LIGHT ENGINE STRUCK AUTO AT GRADE CROSSING
Incident Type:	RAILROAD
Additional Information:	NO INJURIES TO TRAIN PERSONNEL. NO REPORT OF HAZMAT RELEASE. MINOR INJURIES TO OCCUPANTS OF VEHICLE.
Any Fatalities:	No
Number of Fatalities:	
Remedial Action Taken:	POLICE AND FIRE ON SCENE. CAUSE UNDER INVESTIGATION
Medium Affected:	
Medium Description:	
Railroad Involved:	UNION PACIFIC RAILROAD
Pipeline Type Involved:	
Source:	TELEPHONE
Materials Spilled	

Banks Environmental Data, Inc. - 1601 Rio Grande, Ste. 331 - Austin, TX 78701 - 800.531.5255 P - 512.478.1433 F
www.banksenvdata.com

Unmapped Sites Details: ERNS (916208)

BANKS ENVIRONMENTAL DATA A DIVISION OF THE BANKS GROUP

ERNS - ERNS List | **Source: EPA/National Response Center**

NRC Report #: 916208 | **Secondary ID: NA** | **Banks ID: 916208**

INTERSECTION OF INTERSTATE 10, HOUSTON, TX

Responsible Party:	FEDEX GROUND
Incident Location:	
Incident Date/Time:	8/28/2009 5:00 AM
Cause of Incident:	TRANSPORT ACCIDENT
Description of Incident:	CALLER STATED DUE TO A JACKKNIFED TRACTOR TRAILER THERE WAS A SPILL OF DIESEL FROM THE TRUCK'S SADDLE TANK ONTO THE ROADWAY. CALLER STATED THIS WAS A SINGLE VEHICLE ACCIDENT.
Incident Type:	MOBILE
Additional Information:	CALLER DID NOT HAVE ANY ADDITIONAL INFORMATION.
Any Fatalities:	No
Number of Fatalities:	
Remedial Action Taken:	CALLER STATED A CONTRACTOR (OIL MOP) WAS HIRED TO DO THE CLEAN UP WHICH IS UNDERWAY.
Medium Affected:	LAND
Medium Description:	ONTO THE ROADWAY
Railroad Involved:	
Pipeline Type Involved:	
Source:	TELEPHONE
Materials Spilled	OIL: DIESEL

Banks Environmental Data, Inc. - 1601 Rio Grande, Ste. 331 - Austin, TX 78701 - 800.531.5255 P - 512.478.1433 F
www.banksenvdata.com

Unmapped Sites Details: ERNS (616396)

BANKS ENVIRONMENTAL DATA A DIVISION OF THE BANKS GROUP

ERNS - ERNS List | **Source: EPA/National Response Center**

NRC Report #: 616396 | **Secondary ID: NA** | **Banks ID: 616396**

HOUSTON, TX

Responsible Party:	BEEBEE
Incident Location:	HWY 59 SOUTH
Incident Date/Time:	7/12/2002 6:10 AM
Cause of Incident:	UNKNOWN
Description of Incident:	THE CALLER STATED THAT A TRACTOR TRAILER WAS LEAKING GASOLINE ON THE HIGHWAY.
Incident Type:	MOBILE
Additional Information:	THE CALLER HAD NO ADDITIONAL INFORMATION
Any Fatalities:	No
Number of Fatalities:	
Remedial Action Taken:	NONE
Medium Affected:	LAND
Medium Description:	GROUND / ROADWAY
Railroad Involved:	
Pipeline Type Involved:	
Source:	TELEPHONE
Materials Spilled	GASOLINE: AUTOMOTIVE (UNLEADED)

Banks Environmental Data, Inc. - 1601 Rio Grande, Ste. 331 - Austin, TX 78701 - 800.531.5255 P - 512.478.1433 F
www.banksenvdata.com

Unmapped Sites Details: ERNS (832113)

BANKS ENVIRONMENTAL DATA
A DIVISION OF THE BANKS GROUP

ERNS - ERNS List | **Source: EPA/National Response Center**

NRC Report #: 832113 | **Secondary ID: NA** | **Banks ID: 832113**

INTERSTATE 10, HOUSTON, TX

Responsible Party:	JB HUNT TRANSPORTATION
Incident Location:	
Incident Date/Time:	4/13/2007 8:50 AM
Cause of Incident:	TRANSPORT ACCIDENT
Description of Incident:	CALLER STATED THERE WAS A SPILL OF MATERIALS FROM A TRACTOR TRAILER TRUCK DUE TO ROAD DEBRIS THAT HIT THE SADDLE TANK OF THE TRUCK. THIS RESULTED IN A SPILL OF MATERIALS ONTO THE ROADWAY.
Incident Type:	MOBILE
Additional Information:	CALLER DID NOT HAVE ANY ADDITIONAL INFORMATION.
Any Fatalities:	No
Number of Fatalities:	
Remedial Action Taken:	CALLER STATED THE FIRE DEPARTMENT IS ON THE SCENE AND A CONTRACTOR (GARNER ENVIRONMENTALS) IS EN ROUTE TO THE SCENE.
Medium Affected:	LAND
Medium Description:	ONTO THE ROADWAY
Railroad Involved:	
Pipeline Type Involved:	
Source:	TELEPHONE
Materials Spilled	OIL, FUEL: NO. 2-D

Banks Environmental Data, Inc. - 1601 Rio Grande, Ste. 331 - Austin, TX 78701 - 800.531.5255 P - 512.478.1433 F
www.banksenvdata.com

Unmapped Sites Details: ERNS (14521)

BANKS ENVIRONMENTAL DATA A DIVISION OF THE BANKS GROUP

ERNS - ERNS List | **Source: EPA/National Response Center**

Report #: 14521 | **Secondary ID: NA** | **Banks ID: 88-14521**

HIGHWAY U.S. 59, HOUSTON, TX

Responsible Party:	
Incident Location:	
Incident Date/Time:	10/24/1988 12:00 AM
Cause of Incident:	
Description of Incident:	ARCO SUSPECTS VALVE IN 20 PIPELINE WAS TAMPERED W" BY VANDALS. BOLTS HAD BEEN REMOVED, LETTING OIL LE
Incident Type:	
Additional Information:	
Any Fatalities:	
Number of Fatalities:	
Remedial Action Taken:	240 BBLS HAVE BEEN RECOVERED SO FAR. PRIVATE CONTR CLEANUP.
Medium Affected:	
Medium Description:	
Railroad Involved:	
Pipeline Type Involved:	
Source:	
Materials Spilled	CRUDE

Banks Environmental Data, Inc. - 1601 Rio Grande, Ste. 331 - Austin, TX 78701 - 800.531.5255 P - 512.478.1433 F
www.banksenvdata.com

Unmapped Sites Details: ERNS (950925)

BANKS ENVIRONMENTAL DATA A DIVISION OF THE BANKS GROUP

ERNS - ERNS List | **Source: EPA/National Response Center**

NRC Report #: 950925 | **Secondary ID: NA** | **Banks ID: 950925**

INTERSTATE 45 SOUTHBOUND, HOUSTON, TX

Responsible Party:	FEDEX FREIGHT, INC.
Incident Location:	DOWNTOWN HOUSTON
Incident Date/Time:	8/14/2010 8:00 AM
Cause of Incident:	TRANSPORT ACCIDENT
Description of Incident:	CALLER STATED A TRACTOR TRAILER TRUCK WAS RUN OFF THE ROAD. THE VEHICLE STRUCK A WALL AND THIS CAUSED A FIRE AND THERE RELEASE OF MATERIALS TO THE AIR. CALLER STATED THE MATERIALS INVOLVED TRIMETHYL AMMONIUM AND DIESEL FUEL FROM THE SADDLE TANK OF THE TRUCK.
Incident Type:	MOBILE
Additional Information:	CALLER DID NOT HAVE ANY ADDITIONAL INFORMATION.
Any Fatalities:	No
Number of Fatalities:	
Remedial Action Taken:	CALLER STATED A HAZMAT TEAM IS EN ROUTE.
Medium Affected:	AIR
Medium Description:	BURNED UP IN THE FIRE
Railroad Involved:	
Pipeline Type Involved:	
Source:	TELEPHONE
Materials Spilled	OIL: DIESEL, TRIMETHYL AMMONIUM

Banks Environmental Data, Inc. - 1601 Rio Grande, Ste. 331 - Austin, TX 78701 - 800.531.5255 P - 512.478.1433 F
www.banksenvdata.com

Unmapped Sites Details: ERNS (985602)

BANKS ENVIRONMENTAL DATA A DIVISION OF THE BANKS GROUP

ERNS - ERNS List | **Source: EPA/National Response Center**

NRC Report #: 985602 | **Secondary ID: NA** | **Banks ID: 985602**

INTERSTATE 10, HOUSTON, TX

Responsible Party:	AUTO CARRIERS
Incident Location:	
Incident Date/Time:	8/10/2011 11:29 AM
Cause of Incident:	EQUIPMENT FAILURE
Description of Incident:	CALLER REPORTED THAT A RAMP OFF A TRUCK CAME LOOSE AND HIT THE FUEL TANK ON THE RIGHT HAND SIDE OF THE OTHER TRUCK DISCHARGING PRODUCT ONTO THE HIGHWAY.
Incident Type:	MOBILE
Additional Information:	CALLER HAD NO ADDITIONAL INFORMATION.
Any Fatalities:	No
Number of Fatalities:	
Remedial Action Taken:	HAZMAT TEAM CLEANED UP PRODUCT.
Medium Affected:	LAND
Medium Description:	ASPHALT
Railroad Involved:	
Pipeline Type Involved:	
Source:	TELEPHONE
Materials Spilled	OIL: DIESEL

Banks Environmental Data, Inc. - 1601 Rio Grande, Ste. 331 - Austin, TX 78701 - 800.531.5255 P - 512.478.1433 F
www.banksenvdata.com

Unmapped Sites Details: ERNS (1094898)

BANKS ENVIRONMENTAL DATA A DIVISION OF THE BANKS GROUP

ERNS - ERNS List | **Source: EPA/National Response Center**

NRC Report #: 1094898 | **Secondary ID: NA** | **Banks ID: 1094898**

FANNIN STREET, HOUSTON, TX

Responsible Party:	
Incident Location:	
Incident Date/Time:	9/10/2014 6:00 AM
Cause of Incident:	UNKNOWN
Description of Incident:	THE CALLER IS REPORTING A TRAIN VERSUS TWO VEHICLE ACCIDENT THAT RESULTED IN ONE INJURY.
Incident Type:	RAILROAD NON-RELEASE
Additional Information:	
Any Fatalities:	No
Number of Fatalities:	
Remedial Action Taken:	
Medium Affected:	NON-RELEASE (N/A)
Medium Description:	TRAIN VERSUS TWO VEHICLES ACCIDENT
Railroad Involved:	METRO HOUSTON MTA
Pipeline Type Involved:	
Source:	TELEPHONE
Materials Spilled	

Banks Environmental Data, Inc. - 1601 Rio Grande, Ste. 331 - Austin, TX 78701 - 800.531.5255 P - 512.478.1433 F
www.banksenvdata.com

Unmapped Sites Details: ERNS (1130640)

ERNS - ERNS List | **Source: EPA/National Response Center**

NRC Report #: 1130640 | **Secondary ID: NA** | **Banks ID: 1130640**

610 NORTH LOOP FREEWAY, HOUSTON, TX

Responsible Party:	CRYOGENIC TRANSPORT LLC
Incident Location:	ROADWAY INCIDENT
Incident Date/Time:	10/12/2015 4:45 AM
Cause of Incident:	TRANSPORT ACCIDENT
Description of Incident:	CALLER IS REPORTING A TANK TRAILER ROLL OVER ACCIDENT THAT RESULTED IN A RELEASE OF LIQUID HELIUM.
Incident Type:	MOBILE
Additional Information:	PRODUCT IS NATURALLY DISSIPATING BY BECOMING A VAPOR.
Any Fatalities:	No
Number of Fatalities:	
Remedial Action Taken:	HAZMAT ON SCENE, ISOLATED PRODUCT WHILE NATURAL DISSIPATION OCCURS.
Medium Affected:	LAND
Medium Description:	LAND AND AIR RELEASE
Railroad Involved:	
Pipeline Type Involved:	
Source:	TELEPHONE
Materials Spilled	HELIUM, REFRIGERATED LIQUID

Banks Environmental Data, Inc. - 1601 Rio Grande, Ste. 331 - Austin, TX 78701 - 800.531.5255 P - 512.478.1433 F
www.banksenvdata.com

Unmapped Sites Details: ERNS (1146864)

BANKS ENVIRONMENTAL DATA A DIVISION OF THE BANKS GROUP

ERNS - ERNS List | **Source: EPA/National Response Center**

NRC Report #: 1146864 | **Secondary ID: NA** | **Banks ID: 1146864**

CAPITOL STREET, HOUSTON, TX

Responsible Party:	
Incident Location:	BTW SMITH AND BAGBY
Incident Date/Time:	5/3/2016 2:59 PM
Cause of Incident:	OTHER
Description of Incident:	CALLER STATED A TRAIN MADE CONTACT WITH A VEHICLE (SUV) THAT TURNED IN FRONT OF THE TRAIN FROM LANE THREE TO LANE ONE WHERE THE LIGHT RAIL TRAVELS. NO INJURES REPORT BUT THERE WAS A DAMAGE AMOUNT OF $30000 DOLLARS.
Incident Type:	RAILROAD NON-RELEASE
Additional Information:	
Any Fatalities:	No
Number of Fatalities:	
Remedial Action Taken:	SERVICE RESTORED
Medium Affected:	NON-RELEASE (N/A)
Medium Description:	LIGHT RAIL VS SUV
Railroad Involved:	METRO RAIL
Pipeline Type Involved:	
Source:	TELEPHONE
Materials Spilled	

End of ERNS Sites Section

Banks Environmental Data, Inc. - 1601 Rio Grande, Ste. 331 - Austin, TX 78701 - 800.531.5255 P - 512.478.1433 F
www.banksenvdata.com

Unmapped Sites Details: LPST (116052)

LPST - State/Tribal Leaking Storage Tank

LPST - State/Tribal Leaking Storage Tank **Source: TCEQ**

LPST ID: 116052 **Facility ID: NA** **Banks ID: 116052**

KOUNTRY FOOD STORE

CAVALCADE, HOUSTON, TX 77009

Status:	6A-Final concurrence issued, case close
Leak Discovery Date:	8/25/2003
Damage Description:	gw impacted, no apparent threats or impacts to receptors
Leak Closure Date:	1/25/2007
Owner Contact Name:	HARRIS COUNTY TOLL ROAD AUTH

Banks Environmental Data, Inc. - 1601 Rio Grande, Ste. 331 - Austin, TX 78701 - 800.531.5255 P - 512.478.1433 F
www.banksenvdata.com

Unmapped Sites Details: LPST (112334)

BANKS ENVIRONMENTAL DATA
A DIVISION OF THE BANKS GROUP

LPST - State/Tribal Leaking Storage Tank **Source: TCEQ**

LPST ID: 112334 **Facility ID: NA** **Banks ID: 112334**

RIDGEWOOD ADDITION

LOT 125, HOUSTON, TX

Status:	6A-Final concurrence issued, case close
Leak Discovery Date:	2/20/1997
Damage Description:	no gw impacted, no apparent threats or impacts to receptors
Leak Closure Date:	11/6/1997
Owner Contact Name:	COHEN CARL

Banks Environmental Data, Inc. - 1601 Rio Grande, Ste. 331 - Austin, TX 78701 - 800.531.5255 P - 512.478.1433 F
www.banksenvdata.com

Unmapped Sites Details: LPST (091514)

BANKS ENVIRONMENTAL DATA
A DIVISION OF THE BANKS GROUP

LPST - State/Tribal Leaking Storage Tank **Source: TCEQ**

LPST ID: 091514 **Facility ID: NA** **Banks ID: 091514**

FORMER ARCO SERVICE STATION

43RD ST, HOUSTON, TX 77018

Status:	6A-Final concurrence issued, case close
Leak Discovery Date:	8/23/1987
Damage Description:	soil contamination only, requires full site assessment & rap
Leak Closure Date:	7/26/1988
Owner Contact Name:	UNITED SAVINGS ASSO OF TEXAS

Banks Environmental Data, Inc. - 1601 Rio Grande, Ste. 331 - Austin, TX 78701 - 800.531.5255 P - 512.478.1433 F
www.banksenvdata.com

Unmapped Sites Details: LPST (107584)

BANKS ENVIRONMENTAL DATA A DIVISION OF THE BANKS GROUP

LPST - State/Tribal Leaking Storage Tank **Source: TCEQ**

LPST ID: 107584 **Facility ID: NA** **Banks ID: 107584**

VACANT PROPERTY

VETERANS MEMORIAL, HOUSTON, TX 77067

Status:	6A-Final concurrence issued, case close
Leak Discovery Date:	11/23/1993
Damage Description:	no gw impacted, no apparent threats or impacts to receptors
Leak Closure Date:	8/17/1998
Owner Contact Name:	JOHN H BAKER ENTERPRISE

End of LPST Sites Section

Banks Environmental Data, Inc. - 1601 Rio Grande, Ste. 331 - Austin, TX 78701 - 800.531.5255 P - 512.478.1433 F
www.banksenvdata.com

Unmapped Sites Details: VCP (1261)

VCP - State/Tribal Voluntary Cleanup

VCP - State/Tribal Voluntary Cleanup **Source: TCEQ**

VCP ID: 1261 **EPA Texas ID/Registration #: NA** **Banks ID: VCP_001261**

Block 75, WR Baker SSBB, Fourth Ward

Block 75, WR Baker SSBB, Houston, TX

Status:	Completed
Receive Date:	9/12/2000
Completion Date - Certificate Issued:	9/24/2001
Facility Type:	Dry Cleaners
Acres:	0.747
Applicant:	Perry Homes, A Joint Venture
Institutional Controls:	
Site Contamination Information:	Chlorinated Solvents
Media Affected:	Soils/Groundwater
Owner Name:	Rick Hale
Owner Phone:	713-948-7700
Additional Information:	

Banks Environmental Data, Inc. - 1601 Rio Grande, Ste. 331 - Austin, TX 78701 - 800.531.5255 P - 512.478.1433 F
www.banksenvdata.com

Unmapped Sites Details: VCP (1348)

VCP - State/Tribal Voluntary Cleanup **Source: TCEQ**

VCP ID: 1348 **EPA Texas ID/Registration #: NA** **Banks ID: VCP_001348**

South Street Vacant Tract

South Street C Harrington, Houston, TX 77009

Status:	Withdrawal
Receive Date:	4/20/2001
Completion Date - Certificate Issued:	12/30/1899
Facility Type:	Vacant Commercial Property
Acres:	1.934
Applicant:	Tuffli Company, Inc.
Institutional Controls:	
Site Contamination Information:	TPH, Naphthalene
Media Affected:	Soils
Owner Name:	Don L. Tuffli
Owner Phone:	310-326-5500
Additional Information:	

End of VCP Sites Section

Banks Environmental Data, Inc. - 1601 Rio Grande, Ste. 331 - Austin, TX 78701 - 800.531.5255 P - 512.478.1433 F
www.banksenvdata.com

Unmapped Sites Details: RCRA (TXT490011384)

BANKS ENVIRONMENTAL DATA A DIVISION OF THE BANKS GROUP

RCRA - RCRA

RCRA - RCRA **Source: EPA**

EPA Handler ID: TXT490011384 **Handler Sequence Number: 2** **Banks ID: TXT490011384**

AMINOIL INC

PO BOX 94193, HOUSTON, TX 77018

Status:	Inactive
Owner Name:	AMINOIL INC
Operator Name:	AMINOIL INC
Mailing Address Street #:	
Mailing Address Street:	PO BOX 1188
Mailing Address Street:	
Mailing Address City:	HOUSTON
Mailing Address State:	TX
Mailing Address Zip:	77018
Contact Name:	ENVIRONMENTAL MANAGER
Contact Address Street #:	
Contact Address Street:	PO BOX 1188
Contact Address Street:	
Contact Address City:	HOUSTON
Contact Address State:	TX
Contact Address Zip:	77018
Contact Phone:	
Contact Email Address:	
Government Performance and Results Act (GPRA) Permit:	The facility does not exist on the Operating/Post-Closure Permit Baseline.
Government Performance and Results Act (GPRA) Corrective Action:	No
Permit Workload:	
Closure Workload:	
Post-Closure Workload:	
Subject to Corrective Action:	No
Subject to Corrective Action 3004:	No
Subject to Corrective Action Non-TSDF:	No
Corrective Action Workload:	No
Generator Status:	Not a Generator
Nuclear Mixed Waste Handler:	No
Onsite Burner Exemption:	No
Furnace Exemption:	No
Underground Injection Activity:	No
NAIC Description 1:	
NAIC Description 2:	
NAIC Description 3:	
NAIC Description 4:	
Federal Generator Class:	Not a Generator, Verified
State Generator Class:	
Environmental Controls in Place:	No
Institutional Controls in Place:	No
Groundwater Controls in Place:	No
Significant Non-Compliance:	No
Unaddressed Significant Non-Complier:	No
Addressed Significant Non-Complier:	No
Significant Non-Complier with Compliance Schedule:	No
Short Term Generator:	No
Mixed Waste Generator:	No
Transfer Facility:	No
Importer Activity:	No
Transporter Activity:	No
Recycler Activity:	No
Receives waste from Offsite:	No

Banks Environmental Data, Inc. - 1601 Rio Grande, Ste. 331 - Austin, TX 78701 - 800.531.5255 P - 512.478.1433 F
www.banksenvdata.com

Unmapped Sites Details: RCRA (TXT490011384)

Continued from Previous Page

Universal Waste:	No
Hazardous Waste Description	
SLOP OIL EMULSION SOLIDS FROM THE PETROLEUM REFINING INDUSTRY.	

End of RCRA Sites Section

Banks Environmental Data, Inc. - 1601 Rio Grande, Ste. 331 - Austin, TX 78701 - 800.531.5255 P - 512.478.1433 F
www.banksenvdata.com

Dataset Descriptions and Sources

Dataset	Source	Dataset Description	Update Schedule	Data Requested	Data Obtained	Data Updated	Source Updated
NPL -- National Priority List	EPA	NPL is the list of high priority hazardous waste sites in the United States eligible for long-term remedial action financed under the federal Superfund program or SEMS database (formerly known as the CERCLIS database). The EPA will only add sites to the NPL list based upon completion of the Hazard Ranking System (HRS) screening, public solicitation of comments about the proposed site, and after all comments have been addressed.	Quarterly	07/14/2017	07/14/2017	08/16/2017	05/30/2017
DNPL -- Delisted National Priority List	EPA	DNPL is a list of all sites that have been deleted from the EPA NPL list (SEMS database). These sites are taken off the NPL list usually due to no further response or remedial action being required on them. Notices to delete NPL sites are published in the Federal Register and become effective unless the EPA receives significant adverse or critical comments during the 30-day public comment period.	Quarterly	07/14/2017	07/14/2017	08/16/2017	05/30/2017
CER SEMS -- SEMS	EPA	The EPA maintains the SEMS database to track sites under the Comprehensive Environmental Response, Compensation, and Liability Act, a federal law designed to clean up abandoned hazardous waste sites. These sites are either proposed, listed or under review currently to be a part of the National Priority List.	Quarterly	07/14/2017	07/14/2017	08/16/2017	05/30/2017
CER SEMS NFRAP -- SEMS NFRAP	EPA	From the Superfund Enterprise Management System (SEMS) database No Further Remedial Action Planned or NFRAP have been removed from the listing. NFRAP sites may be sites where, following an initial investigation, no contamination was found, contamination was removed quickly without the site being placed on the NPL, or the contamination was not serious enough to require Federal Superfund action or NPL consideration.	Quarterly	07/14/2017	07/14/2017	08/16/2017	05/30/2017
RCRA COR -- RCRA CORRACTS	EPA	These sites are registered hazardous waste generators or handlers that fall under the Resource Conservation and Recovery Act (RCRA) and subject to corrective action activity.	Quarterly	07/14/2017	07/14/2017	08/15/2017	07/10/2017
RCRA TSD -- RCRA non-CORRACTS TSD	EPA	This database lists all treatment, storage and disposal of hazardous material sites that fall under the Resource Conservation and Recovery Act (RCRA). All hazardous waste TSD facilities are required to notify EPA of their existence.	Quarterly	07/14/2017	07/14/2017	08/15/2017	07/10/2017
RCRA GEN -- RCRA Generators	EPA	The EPA regulates all Hazardous Waste Generators subject to the Resource Conservation and Recovery Act (RCRA). They are classified by the quantity of hazardous waste generated. A Small Quantity Generator (SQG) generates between 100kg and 1,000 kg of waste per month. A Large Quantity Generator (LQG) generates over 1,000 kg of waste per month. A Conditionally Exempt SQG (CEG) generates less than 100 kg of waste per month.	Quarterly	07/14/2017	07/14/2017	08/15/2017	07/10/2017
FED BWN -- Federal Brownfields	EPA	A listing of sites that assist the EPA in collecting, tracking, and updating information of sites in relation to the Small Business Liability Relief and Brownfields Revitalization Act. These sites are real property that is either abandoned or underutilized where redevelopment or expansion is complicated by real or perceived environmental contamination.	Quarterly	07/31/2017	07/31/2017	08/20/2017	07/11/2017
FED IC -- Federal Institutional Control	EPA	This is a listing of Brownfield Management System (BMS) sites that have had Institutional Controls (ICs) placed on them. ICs are administrative restrictions, such as legal controls, that help minimize the potential for human exposure to known contamination by ensuring appropriate land or resource use. ICs are meant to supplement Engineering Controls and will rarely be the sole remedy at a site. ICs are a type of Activity and Use Limitation (AUL).	Quarterly	07/31/2017	07/31/2017	08/20/2017	07/11/2017
FED EC -- Federal Engineering Control	EPA	This is a listing of Brownfield Management System (BMS) sites that have had Engineering Controls (ECs) placed on them. ECs are physical methods or modifications put into place on a site to reduce or eliminate the possibility of human exposure to known contamination. ECs are a type of Activity and Use Limitation (AUL).	Quarterly	07/31/2017	07/31/2017	08/20/2017	07/11/2017

Banks Environmental Data, Inc. - 1601 Rio Grande, Ste. 331 - Austin, TX 78701 - 800.531.5255 P - 512.478.1433 F
www.banksenvdata.com

Dataset Descriptions and Sources

Dataset	Source	Dataset Description	Update Schedule	Data Requested	Data Obtained	Data Updated	Source Updated
ERNS -- ERNS List	EPA/National Response Center	ERNS is a national database used to store information on unauthorized releases of oil and hazardous substances that have been reported to the National Response Center since 2001. The NRC is the sole federal point of contact for reporting oil and chemical spills. Prior to 2001 this information was maintained by the EPA.	Annually	01/05/2017	01/05/2017	01/05/2017	12/31/2016
ST NPL -- State/Tribal Equivalent NPL (TX)	TCEQ	This database contains sites determined by the TCEQ that may constitute an imminent and substantial endangerment to public health and safety or to the environment due to a release or threatened release of hazardous substances into the environment.	Quarterly	07/06/2017	07/07/2017	08/16/2017	07/07/2017
ST CER -- State/Tribal Equivalent CERCLIS (TX)	NA	This database is not currently available from this state. If this state does make this database available in the future, Banks Environmental Data will obtain it for reporting purposes.	N/A	N/A	N/A	N/A	N/A
SWLF -- State/Tribal Disposal or Landfill (TX)	TCEQ	The SWLF database contains records of municipal solid waste facilities that may accept various types of municipal solid waste for processing or disposal, depending on the type of facility. A Municipal Solid Waste facility may also accept certain special wastes and non-hazardous industrial solid wastes if approved by the TCEQ executive director.	Quarterly	07/14/2017	07/14/2017	08/15/2017	07/14/2017
SWLF -- State/Tribal Disposal or Landfill (TX)	TCEQ	This database is a listing of closed and abandoned municipal solid waste landfills. The sites included are either unauthorized (UNUM_) or permitted (PERMAPP_).	N/A	N/A	N/A	N/A	N/A
LPST -- State/Tribal Leaking Storage Tank (TX)	TCEQ	This database contains information on leaking storage tanks, equipment failures, compliance, and releases in the state.	Quarterly	07/10/2017	07/10/2017	08/15/2017	07/07/2017
LPST -- State/Tribal Leaking Storage Tank (TX)	EPA	The Tribal LUST database (maintained by EPA Region 6) provides information on leaking underground storage tank on tribal lands in Louisiana, Arkansas, Oklahoma, New Mexico and Tribal Nations.	Quarterly	07/14/2017	07/14/2017	08/16/2017	04/24/2017
PST -- State/Tribal Storage Tank (TX)	TCEQ	This database contains information on above and underground storage tanks, compliance, and releases in the state.	Quarterly	08/15/2017	08/15/2017	08/20/2017	08/15/2017
PST -- State/Tribal Storage Tank (TX)	EPA	The Tribal UST database (maintained by EPA Region 6) provides underground storage tank information on tribal lands in Louisiana, Arkansas, Oklahoma, New Mexico and Tribal Nations.	Quarterly	07/14/2017	08/22/2017	08/22/2017	08/03/2017
ST IC -- State/Tribal Institutional Control (TX)	TCEQ	This database includes Voluntary Cleanup Program (VCP) or Innocent Operator Program (IOP) sites that have been remediated and have had Institutional Controls (ICs) placed on them. ICs are administrative restrictions, such as legal controls, that help minimize the potential for human exposure to known contamination by ensuring appropriate land or resource use.	Quarterly	07/10/2017	07/17/2017	08/15/2017	07/17/2017
ST IC -- State/Tribal Institutional Control (TX)	RRC	The Railroad Commission of Texas Voluntary Cleanup Program provides an incentive to remediate Oil & Gas related pollution by participants as long as they did not cause or contribute to the contamination.	Quarterly	07/10/2017	07/17/2017	08/15/2017	07/17/2017
ST EC -- State/Tribal Engineering Control (TX)	TCEQ	This database includes Voluntary Cleanup Program (VCP) or Innocent Operator Program (IOP) sites that have been remediated and have had Engineering Controls (ECs) placed on them. ECs are physical methods or modifications put into place on a site to reduce or eliminate the possibility of human exposure to known contamination.	Quarterly	07/10/2017	07/17/2017	08/15/2017	07/17/2017

Banks Environmental Data, Inc. - 1601 Rio Grande, Ste. 331 - Austin, TX 78701 - 800.531.5255 P - 512.478.1433 F
www.banksenvdata.com

Dataset Descriptions and Sources

Dataset	Source	Dataset Description	Update Schedule	Data Requested	Data Obtained	Data Updated	Source Updated
VCP -- State/Tribal Voluntary Cleanup (TX)	TCEQ	This database contains sites from both the Voluntary Cleanup Program (VCP) and the Innocent Operator Program (IOP). The VCP records contain information on contaminated sites that private parties have cleaned up through assistance from the State in the form of administrative, technical, and legal incentives. The IOP records are sites that have received certificates from the State acknowledging that their property is contaminated as a result of a release or migration of contaminants from a source or sources not located on the property, and they did not cause or contribute to the source or sources of contamination.	Quarterly	07/10/2017	07/17/2017	08/15/2017	07/17/2017
VCP -- State/Tribal Voluntary Cleanup (TX)	RRC	The Railroad Commission of Texas Voluntary Cleanup Program provides an incentive to remediate Oil & Gas related pollution by participants as long as they did not cause or contribute to the contamination.	Quarterly	07/10/2017	07/11/2017	08/15/2017	07/01/2017
ST BWN -- State/Tribal Brownfield (TX)	TCEQ	Brownfield sites are former industrial properties that lie dormant or underutilized due to liability associated with real or perceived contamination. In Texas, the TCEQ, in close partnership with the EPA and other federal, state, and local redevelopment agencies, and stakeholders, is facilitating cleanup, transferability, and revitalization of Brownfield's through the development of regulatory, tax, and technical assistance tools.	Quarterly	07/10/2017	07/17/2017	08/16/2017	07/17/2017
ST BWN -- State/Tribal Brownfield (TX)	RRC	The Railroad Commission of Texas' Voluntary Cleanup Program (RRC-VCP) provides an incentive to remediate Oil & Gas related pollution by participants as long as they did not cause or contribute to the contamination. Applicants to the program receive a release of liability to the state in exchange for a successful cleanup.	Quarterly	07/10/2017	07/11/2017	08/16/2017	07/01/2017
HW -- State/Tribal Hazardous Waste (TX)	TCEQ	This database contains information on facilities which store, process, or dispose of hazardous waste as maintained by the Industrial and Hazardous Waste Permits section of the TCEQ.	Quarterly	07/14/2017	07/14/2017	08/16/2017	07/03/2017
RCRA -- RCRA	EPA	This database lists all sites that fall under the Resource Conservation and Recovery Act (RCRA) and are not classifiable as treatment, storage, disposers of hazardous material, hazardous waste generator or subject to corrective action activity.	Quarterly	07/14/2017	07/14/2017	08/15/2017	07/10/2017
DRYC -- Dry Cleaners (TX)	TCEQ	Dry Cleaner data houses both the DCRP Program information and PERC information released by the TCEQ. The DCRP database contains records funded for state-lead clean up of dry cleaner related contaminated sites. The DCRP administers the Dry Cleaning Facility Release Fund to assist with remediation of contamination caused by dry cleaning solvents. There are two listings from this program: LIST#1 - A historic listing of any facility that registered with the DCRP indicating whether or not the facility has used Perchloroethylene (PERC) in the past. LIST#2 - A Prioritization list of dry cleaner sites Facilities on this list will be investigated in order to determine the existence and or extent of possible contamination. Facilities which are not current on their DCRP payments get dropped from the program. Banks Environmental Data DOES NOT REMOVE these listings from our database so that we may present a more complete historical listing of facilities that may or may not have used PERC in the past.	Quarterly	09/12/2017	05/02/2017	05/19/2017	04/05/2017
MS -- State/Tribal Municipal Settings Designation (TX)	TCEQ	TCEQ defines a Municipal Settings Designation (MSD) as an official state designation given to a property within a municipality or its extraterritorial jurisdiction that certifies that designated groundwater at the property is not used as potable water, and is prohibited from future use as potable water because that groundwater is contaminated in excess of the applicable potable-water protective concentration level. The prohibition must be in the form of a city ordinance, or a restrictive covenant that is enforceable by the city and filed in the property records.	Quarterly	08/10/2017	08/10/2017	08/13/2017	07/31/2017

Banks Environmental Data, Inc. - 1601 Rio Grande, Ste. 331 - Austin, TX 78701 - 800.531.5255 P - 512.478.1433 F
www.banksenvdata.com

Dataset Descriptions and Sources

Dataset	Source	Dataset Description	Update Schedule	Data Requested	Data Obtained	Data Updated	Source Updated
RCRA -- RCRA (FL)	EPA	This database lists all sites that fall under the Resource Conservation and Recovery Act (RCRA) and are not classifiable as treatment, storage, disposers of hazardous material, hazardous waste generator or subject to corrective action activity.	Quarterly	07/14/2017	07/14/2017	08/15/2017	07/10/2017

Banks Environmental Data, Inc. - 1601 Rio Grande, Ste. 331 - Austin, TX 78701 - 800.531.5255 P - 512.478.1433 F
www.banksenvdata.com

Disclaimer

The Banks Environmental Data Regulatory Database Report was prepared based upon data obtained from State, Tribal, and Federal sources known to Banks Environmental Data at the time the data was obtained. Great care has been taken by Banks in obtaining the best available data from the best available sources. However, there is a possibility that there are sources of data applicable or pertaining to this report's target property, and/or surrounding properties, to which Banks does not have access or has not accessed. Furthermore, although Banks Environmental Data performs quality assurance and quality control on all data, including data it obtains, Banks recognizes that inaccuracies in data from these sources may, and do, exist; accordingly, inaccurate data may have been used or relied upon in the preparation of this report. Even though Banks Environmental Data performs a thorough and diligent search to locate and fix any inaccuracies in the data relied upon in the preparation of this report, Banks cannot guarantee or warrant the accuracy of the locations, information, data, or report. The purchaser of this report accepts this report "as is" and assumes all risk related to any potential in accuracy contained in the report or not reported in it, whether due to a reliance by Banks Environmental Data on inaccurate data, or for any other reason [including but not limited to the negligence or express negligence of Banks Environmental Data]. If this report is being used for the Records Review section of a Phase I Site Assessment according to the ASTM 1527-13, for EPA's All Appropriate Inquiry, or for any other purpose (public or private), all liability and responsibility is assumed by the Environmental Professional or other individual or entity acquiring the report.

Banks Environmental Data, Inc. - 1601 Rio Grande, Ste. 331 - Austin, TX 78701 - 800.531.5255 P - 512.478.1433 F
www.banksenvdata.com

Attachment 2:
Environmental Data Resources Inc.,
EDR DataMap Corridor Study
May 22, 2014

North Houston Highway Improvement Project NHHIP
Houston, TX 77009

Inquiry Number: 3948533.2s
May 22, 2014

EDR DataMap™ Corridor Study

EDR® Environmental Data Resources Inc

6 Armstrong Road, 4th floor
Shelton, CT 06484
Toll Free: 800.352.0050
www.edrnet.com

Thank you for your business.
Please contact EDR at 1-800-352-0050
with any questions or comments.

Disclaimer - Copyright and Trademark Notice

This Report contains certain information obtained from a variety of public and other sources reasonably available to Environmental Data Resources, Inc. It cannot be concluded from this Report that coverage information for the target and surrounding properties does not exist from other sources. **NO WARRANTY EXPRESSED OR IMPLIED, IS MADE WHATSOEVER IN CONNECTION WITH THIS REPORT. ENVIRONMENTAL DATA RESOURCES, INC. SPECIFICALLY DISCLAIMS THE MAKING OF ANY SUCH WARRANTIES, INCLUDING WITHOUT LIMITATION, MERCHANTABILITY OR FITNESS FOR A PARTICULAR USE OR PURPOSE. ALL RISK IS ASSUMED BY THE USER. IN NO EVENT SHALL ENVIRONMENTAL DATA RESOURCES, INC. BE LIABLE TO ANYONE, WHETHER ARISING OUT OF ERRORS OR OMISSIONS, NEGLIGENCE, ACCIDENT OR ANY OTHER CAUSE, FOR ANY LOSS OF DAMAGE, INCLUDING, WITHOUT LIMITATION, SPECIAL, INCIDENTAL, CONSEQUENTIAL, OR EXEMPLARY DAMAGES. ANY LIABILITY ON THE PART OF ENVIRONMENTAL DATA RESOURCES, INC. IS STRICTLY LIMITED TO A REFUND OF THE AMOUNT PAID FOR THIS REPORT.** Purchaser accepts this Report "AS IS". Any analyses, estimates, ratings, environmental risk levels or risk codes provided in this Report are provided for illustrative purposes only, and are not intended to provide, nor should they be interpreted as providing any facts regarding, or prediction or forecast of, any environmental risk for any property. Only a Phase I Environmental Site Assessment performed by an environmental professional can provide information regarding the environmental risk for any property. Additionally, the information provided in this Report is not to be construed as legal advice.

Copyright 2014 by Environmental Data Resources, Inc. All rights reserved. Reproduction in any media or format, in whole or in part, of any report or map of Environmental Data Resources, Inc., or its affiliates, is prohibited without prior written permission.

EDR and its logos (including Sanborn and Sanborn Map) are trademarks of Environmental Data Resources, Inc. or its affiliates. All other trademarks used herein are the property of their respective owners.

EXECUTIVE SUMMARY

TARGET PROPERTY INFORMATION

ADDRESS

HOUSTON, TX 77009
HOUSTON, TX 77009

DATABASES WITH NO MAPPED SITES

No mapped sites were found in EDR's search of available ("reasonably ascertainable ") government records within the requested search area for the following databases:

FEDERAL RECORDS

NPL	National Priority List
Proposed NPL	Proposed National Priority List Sites
Delisted NPL	National Priority List Deletions
NPL LIENS	Federal Superfund Liens
LIENS 2	CERCLA Lien Information
RCRA-TSDF	RCRA - Treatment, Storage and Disposal
US ENG CONTROLS	Engineering Controls Sites List
US INST CONTROL	Sites with Institutional Controls
US CDL	Clandestine Drug Labs
DOD	Department of Defense Sites
FUDS	Formerly Used Defense Sites
LUCIS	Land Use Control Information System
CONSENT	Superfund (CERCLA) Consent Decrees
ROD	Records Of Decision
UMTRA	Uranium Mill Tailings Sites
ODI	Open Dump Inventory
DEBRIS REGION 9	Torres Martinez Reservation Illegal Dump Site Locations
TRIS	Toxic Chemical Release Inventory System
SSTS	Section 7 Tracking Systems
RADINFO	Radiation Information Database
RAATS	RCRA Administrative Action Tracking System
RMP	Risk Management Plans
2020 COR ACTION	2020 Corrective Action Program List
US FIN ASSUR	Financial Assurance Information
EPA WATCH LIST	EPA WATCH LIST
PCB TRANSFORMER	PCB Transformer Registration Database
FEDERAL FACILITY	Federal Facility Site Information listing
COAL ASH EPA	Coal Combustion Residues Surface Impoundments List
FEMA UST	Underground Storage Tank Listing
US HIST CDL	National Clandestine Laboratory Register
COAL ASH DOE	Steam-Electric Plant Operation Data
SCRD DRYCLEANERS	State Coalition for Remediation of Drycleaners Listing

STATE AND LOCAL RECORDS

TX SHWS	State Superfund Registry

EXECUTIVE SUMMARY

TX SWF/LF..... Permitted Solid Waste Facilities
TX NPDES..... NPDES Facility List
TX SWRCY..... Recycling Facility Listing
TX WasteMgt..... Commercial Hazardous & Solid Waste Management Facilities
TX LIENS..... Environmental Liens Listing
TX PRIORITYCLEANERS.... Dry Cleaner Remediation Program Prioritization List
TX ED AQUIF..... Edwards Aquifer Permits
TX RWS..... Radioactive Waste Sites
TX RGA LF..... Recovered Government Archive Solid Waste Facilities List
TX RGA HWS..... Recovered Government Archive State Hazardous Waste Facilities List
TX COAL ASH..... Coal Ash Disposal Sites

TRIBAL RECORDS

INDIAN RESERV..... Indian Reservations
INDIAN ODI..... Report on the Status of Open Dumps on Indian Lands
INDIAN LUST..... Leaking Underground Storage Tanks on Indian Land
INDIAN UST..... Underground Storage Tanks on Indian Land
INDIAN VCP..... Voluntary Cleanup Priority Listing

SURROUNDING SITES: SEARCH RESULTS

Surrounding sites were identified.

Page numbers and map identification numbers refer to the EDR Radius Map report where detailed data on individual sites can be reviewed.

Sites listed in ***bold italics*** are in multiple databases.

Unmappable (orphan) sites are not considered in the foregoing analysis.

FEDERAL RECORDS

CERCLIS: The Comprehensive Environmental Response, Compensation and Liability Information System contains data on potentially hazardous waste sites that have been reported to the USEPA by states, municipalities, private companies and private persons, pursuant to Section 103 of the Comprehensive Environmental Response, Compensation and Liability Act (CERCLA). CERCLIS contains sites which are either proposed to or on the National Priorities List (NPL) and sites which are in the screening and assessment phase for possible inclusion on the NPL.

A review of the CERCLIS list, as provided by EDR, and dated 10/25/2013 has revealed that there are 4 CERCLIS sites within the searched area.

Site	Address	Map ID	Page
DEE FOUNDRIES INC.	2408 EVERETT STREET	153	3119
DAVIS ROAD DRUM SITE	***1705 DAVIS ST.***	***161***	***3218***
MAY COOPERAGE, INC.	1714 DAVIS ST.	161	3221
RIO NEUQUEN/ALUMINUM PHOSPHIDE	***PT OF HOUSTON AUTHORITY***	***189***	***7216***

EXECUTIVE SUMMARY

CERC-NFRAP: Archived sites are sites that have been removed and archived from the inventory of CERCLIS sites. Archived status indicates that, to the best of EPA's knowledge, assessment at a site has been completed and that EPA has determined no further steps will be taken to list this site on the National Priorities List (NPL), unless information indicates this decision was not appropriate or other considerations require a recommendation for listing at a later time. This decision does not necessarily mean that there is no hazard associated with a given site; it only means that, based upon available information, the location is not judged to be a potential NPL site.

A review of the CERC-NFRAP list, as provided by EDR, and dated 10/25/2013 has revealed that there are 10 CERC-NFRAP sites within the searched area.

Site	Address	Map ID	Page
DUKES DISPOSAL SERVICE INC	10303 NORTHWEST FRWY	23	446
TREES INC	***7072 STEUBNER AIRLINE***	***71***	***1470***
JAMES DAVIS SITE	150 VAN MOLAN	109	2306
HERRING SERVICE CO	1706 MAURY	164	3236
NL INDUSTRIES INC	***1417 HARDY ST***	***170***	***3503***
MEKLO PROCESSING COMPANY	1803 DALLAS	189	4683
HOUSTON GAS LIGHT COMPANY	1515 COMMERCE	189	7042
ALLEN PARKWAY VILLAGE	1600 ALLEN PARKWAY	199	7338
LEAD PRODUCTS COMPANY INC	***709 N VELASCO***	***202***	***7384***
HARRISON JET GUNS	***6915 HUDSON VILLAGE CRE***	***215***	***7629***

CORRACTS: CORRACTS is a list of handlers with RCRA Corrective Action Activity. This report shows which nationally-defined corrective action core events have occurred for every handler that has had corrective action activity.

A review of the CORRACTS list, as provided by EDR, and dated 03/11/2014 has revealed that there are 2 CORRACTS sites within the searched area.

Site	Address	Map ID	Page
LEAD PRODUCTS COMPANY INC	***709 N VELASCO***	***202***	***7384***
DIXIE ELECTRO PLATING	***3001 ENGELKE ST***	***204***	***7402***

RCRA-LQG: RCRAInfo is EPA's comprehensive information system, providing access to data supporting the Resource Conservation and Recovery Act (RCRA) of 1976 and the Hazardous and Solid Waste Amendments (HSWA) of 1984. The database includes selective information on sites which generate, transport, store, treat and/or dispose of hazardous waste as defined by the Resource Conservation and Recovery Act (RCRA). Large quantity generators (LQGs) generate over 1,000 kilograms (kg) of hazardous waste, or over 1 kg of acutely hazardous waste per month.

A review of the RCRA-LQG list, as provided by EDR, and dated 03/11/2014 has revealed that there are 3 RCRA-LQG sites within the searched area.

Site	Address	Map ID	Page
CVS PHARMACY 6409	4314 NORTH FWY	110	2333
DIXIE ELECTRO PLATING	***3001 ENGELKE ST***	***204***	***7402***
HARRISON JET GUNS	***6915 HUDSON VILLAGE CRE***	***215***	***7629***

EXECUTIVE SUMMARY

RCRA-SQG: RCRAInfo is EPA's comprehensive information system, providing access to data supporting the Resource Conservation and Recovery Act (RCRA) of 1976 and the Hazardous and Solid Waste Amendments (HSWA) of 1984. The database includes selective information on sites which generate, transport, store, treat and/or dispose of hazardous waste as defined by the Resource Conservation and Recovery Act (RCRA). Small quantity generators (SQGs) generate between 100 kg and 1,000 kg of hazardous waste per month.

A review of the RCRA-SQG list, as provided by EDR, and dated 03/11/2014 has revealed that there are 17 RCRA-SQG sites within the searched area.

Site	Address	Map ID	Page
HOME DEPOT USA HD6510	10707 NORTH FWY	21	370
WAL-MART SUPERCENTER 1279	10411 NORTH FWY # 45	22	442
PEP BOYS 209	***10275 N FWY***	***33***	***602***
EXXON COMPANY USA HOUSTON	***8700 NORTH FWY***	***44***	***811***
SAMS CLUB 4807	***8711 NORTH FWY***	***44***	***866***
GULLO HAAS TOYOTA	***8335 N FREEWAY***	***50***	***1044***
UNITED PARCEL SERVICE	***8330 SWEETWATER LN***	***52***	***1144***
MINIT-LUBE #1187	***7979 VETERANS MEMORIAL***	***56***	***1170***
CITY OF HOUSTON	802 E BURRESS	96	1848
THE GLIDDEN COMPANY DBA ICI PA	***4704 AIRLINE DR***	***100***	***1977***
WALMART SUPERCENTER 4526	4412 NORTH FWY	108	2274
WILSON SUPPLY COMPANY	***1409 CONTI ST***	***170***	***3357***
ADVANTAGE B M W	***2101 SAN JACINTO***	***189***	***4240***
BLAND CADILLAC CO	***2200 BAGBY @ WEBSTER***	***189***	***4697***
CVS PHARMACY 5968	***402 GRAY ST***	***189***	***4782***
EXXON COMPANY USA	***800 BELL ST***	***189***	***5188***
LEAD PRODUCTS COMPANY INC	***709 N VELASCO***	***202***	***7384***

RCRA-CESQG: RCRAInfo is EPA's comprehensive information system, providing access to data supporting the Resource Conservation and Recovery Act (RCRA) of 1976 and the Hazardous and Solid Waste Amendments (HSWA) of 1984. The database includes selective information on sites which generate, transport, store, treat and/or dispose of hazardous waste as defined by the Resource Conservation and Recovery Act (RCRA). Conditionally exempt small quantity generators (CESQGs) generate less than 100 kg of hazardous waste, or less than 1 kg of acutely hazardous waste per month.

A review of the RCRA-CESQG list, as provided by EDR, and dated 03/11/2014 has revealed that there are 26 RCRA-CESQG sites within the searched area.

Site	Address	Map ID	Page
METROPOLITAN TRANSIT AUTHORITY	***111 FALLBROOK DR***	***14***	***213***
NTB 790	11017 NORTH FREEWAY	17	304
WASTE SOLUTIONS INC	***9817 SUNNYWOOD DR***	***34***	***625***
SHELL SVC STATION	***9351 N FWY***	***38***	***683***
CVS PHARMACY 6249	9411 NORTH FWY	38	724
ARCHER MOTOR SALES CORP	***8455 N FRWY***	***50***	***1060***
MOORES ENGINE EXCHANGE	***8450 I-45 N***	***50***	***1086***
CVS PHARMACY 7495	***519 E TIDWELL RD***	***90***	***1753***
ACTION HANDLING SYSTEMS	***5333 WERNER ST***	***93***	***1832***
MATERIAL CONTAINMENT INC	***26 LYERLY STREET SUITE***	***104***	***2112***
ITW INSULATION SYSTEMS	1370 E 40TH ST BLDG 7 S	116	2474
CHRUCHILL TRK LINES INC	***1203 MCKEE***	***170***	***3420***
CITY WIDE PAINT & BODY SHOP	***1210 BINGHAM***	***176***	***3589***
STANDCO INDUSTRIES INC	***2701 CLINTON DR***	***182***	***3677***
HOUSTON POLICE CRIME LAB	***33 ARTESIAN RM 326***	***185***	***3775***
TEXACO STATION	***2003 PEASE ST***	***189***	***4162***

EXECUTIVE SUMMARY

Site	Address	Map ID	Page
NTB NO 697	2123 LOUISIANA STREET	189	4586
EXXONMOBIL PIPELINE CO BOP MET	800 BELL ST	189	5168
FOUR SEASONS HOTEL HOUSTON CEN	***1300 LAMAR ST***	***189***	***5290***
MSO - HOUSTON DOWNTOWN	1110 MAIN ST	189	5584
STEWART & STEVENSON SERVICES	1719 PRESTON AVE	189	5758
CVS PHARMACY 6834	***917 MAIN ST***	***189***	***5822***
CITY OF HOUSTON-GHWP	***1100 LOUISIANA STE 1100***	***189***	***5982***
GENESIS CRUDE OIL LP	500 DALLAS STREET SUITE	189	6046
HOUSTON CHRONICLE - 801 TEXAS	***801 TEXAS AVENUE***	***189***	***6961***
SCROGGINS MACHINE INC	***1819 MCGOWEN***	***215***	***7619***

RCRA NonGen / NLR: RCRAInfo is EPA's comprehensive information system, providing access to data supporting the Resource Conservation and Recovery Act (RCRA) of 1976 and the Hazardous and Solid Waste Amendments (HSWA) of 1984. The database includes selective information on sites which generate, transport, store, treat and/or dispose of hazardous waste as defined by the Resource Conservation and Recovery Act (RCRA). Non-Generators do not presently generate hazardous waste.

A review of the RCRA NonGen / NLR list, as provided by EDR, and dated 03/11/2014 has revealed that there are 191 RCRA NonGen / NLR sites within the searched area.

Site	Address	Map ID	Page
CHEVRON USA INC	***191 N SAM HOUSTON PKWY***	***6***	***61***
GREENSPOINT DODGE INC	***11655 NORTH FWY***	***11***	***91***
STAR ENTERPRISE	34 ALDINE BENDER	12	108
EXXON MOBIL CORPORATION	11402 NORTH FREEWAY	12	182
TUNEUP MASTERS INC	***12016 AIRLINE DRIVE***	***15***	***265***
THE SHERWIN-WILLIAMS COMPANY	***11316 NORTH FWY***	***15***	***272***
BILL BLANKENSHIP	11318 NORTH FREEWAY	15	277
MOBIL OIL CORPORATION	***11322 N FREEWAY***	***15***	***298***
GOODSON COLLISION CENTER NORTH	***11000 N FREEWAY***	***17***	***306***
UNITED JEWELERS & DISTRIBUTORS	***11150 NORTH FREEWAY***	***17***	***320***
EXXON RAS NO 60125	***10303 I 45***	***23***	***469***
CARQUEST AUTO PARTS	***149 WEST RD***	***24***	***471***
CERTIFIED CUSTOM COATING	***10115 SWEETWATER LN***	***28***	***552***
RESTORATIVE CLEANING SERVICES	606 MIDLAND DR	30	564
CLEVELAND MANUFACTURING INC	***521 NORTHVILLE ST***	***31***	***579***
WASTE SOLUTIONS INC	***9811 NORTH FWY STE A 10***	***33***	***597***
MOBIL OIL CORPORATION	***10271 N FWY & WEST RD***	***33***	***604***
NORTHWOOD LINCOLN-MERCURY INC	***9645 N FREEWAY***	***37***	***632***
NORTH HELM WASHATERIA	***720 W MOUNT HOUSTON***	***38***	***691***
LANDMARK CHEVROLET CORPORATION	***9111 NORTH FREEWAY***	***43***	***778***
M & H TRANSMISSIONS	***8927 VERLEE CT***	***44***	***882***
ELECTRO PAINTERS INCORPORATED	***9030 N FREEWAY SUITE 20***	***44***	***944***
M & H TRANSMISSIONS	***9034A SWEETWATER***	***44***	***947***
NORTH STAR VOLKSWAGEN INC	***9055 NORTH FREEWAY***	***44***	***953***
NORTH FREEWAY DATSUN	***8515 N FRWY***	***48***	***1003***
THE PERSONAL MARKETING CO	***8520 SWEETWATER STE F57***	***49***	***1011***
HOLIDAY WORLD INC	8224 NORTH FWY	50	1014
FRED HAAS TOYOTA	8335 NORTH FWY	50	1030
LONE STAR FORD	***8477 N FREEWAY***	***50***	***1062***
MR TRANSMISSION	***8003 VETERANS MEMORIAL***	***56***	***1203***
FINCHER MOTOR CO	8245 NORTH FREEWAY	56	1215
UNITED REFRIGERATION INC	***7801 N SHEPHERD DR STE***	***59***	***1218***

EXECUTIVE SUMMARY

Site	Address	Map ID	Page
RICE AVIATION	***7811 N SHEPHERD***	***59***	***1219***
SHELL OIL	***7926 N SHEPHERD***	***59***	***1222***
FRED HAAS COLLISION REPAIR	***505 W CANINO***	***60***	***1249***
DWIGHT E GANNON	514 W CANINO RD	60	1254
PTP TRANSMISSION PARTS	***7676 N. FREEWAY, #706***	***62***	***1258***
STAR ENGRAVING CO	***7700 NORTH FWY***	***62***	***1263***
THE HOME DEPOT	***7703 STUEBNER AIRLINE R***	***62***	***1269***
EXXON MOBIL CORPORATION	7518 NORTH FREEWAY	63	1310
JACK COGBILL INC	***7521 N FREEWAY***	***63***	***1325***
YELLOW TRANSPORTATION INC	***6767 NORTH FREEWAY***	***69***	***1389***
TREES INC	***7072 STEUBNER AIRLINE***	***71***	***1470***
M&D DISTRIBUTORS	***6904 N SHEPHERD***	***72***	***1472***
BUILDERS SQUARE INC	***430 W PARKER RD***	***73***	***1477***
MOBIL OIL CORPORATION	***6451 NORTH FWY AND PARK***	***76***	***1487***
EDWIN A TRAVIS	***151 W BRENDA***	***78***	***1522***
FACT-O-BAKE OF TEXAS INC	***6312 YALE ST***	***80***	***1524***
M P INSTRUMENT CO	***5809 NORDLING***	***86***	***1598***
PENSKE TRUCK LEASING CO LP	***5715 N FREEWAY***	***87***	***1600***
EXXON MOBIL CORPORATION	5402 N FREEWAY	90	1690
HIGHLAND THREADS INC	***708 E TIDWELL ROAD***	***90***	***1735***
BLACK & DECKER US INC	***536 E TIDWELL***	***90***	***1739***
HOUSTON COMMUNITY COLLEGE	***4638 AIRLINE***	***100***	***1948***
TESORO GAS MARKETING	4704 NORTH FREEWAY	100	1953
STEVE LUCKEY QUALITY AUTO PAIN	***4702 AIRLINE***	***100***	***1971***
TUNEUP MASTERS INC	***4828 AIRLINE DR***	***100***	***1989***
MAACO AUTO PAINTING & BODYWORK	***5016 AIRLINE AVE***	***100***	***2075***
NATIONAL ENGINE	***4315 AIRLINE***	***108***	***2139***
EASTERN TRUST LTD	***1333 CROSSTIMBERS ST***	***108***	***2230***
INTERPARTS INC	***7100 FULTON STE 7***	***109***	***2281***
GOLD STAR ENGINES	***7502 FULTON***	***109***	***2306***
STEEGO TRANSP EQUIP CENTER	***4101 AIRLINE***	***111***	***2353***
TRISTAR WEB GRAPHICS	***4010 AIRLINE DRIVE - HO***	***111***	***2356***
M T CLEANERS	***4115 AIRLINE***	***111***	***2381***
FAULKNER CONTRACTORS INC	***205 ODDO***	***112***	***2390***
GESTETNER CORPORATION	3900 NORTH FWY	114	2415
COMPURECYCLERS	6829 FULTON ST	115	2417
TEXAS MOTOR DEPOT INC	***6835 FULTON ST***	***115***	***2421***
SOUTHEASTERN FREIGHT LINES INC	***102 BENNINGTON ST***	***115***	***2434***
FUSION OPERATIONS LP	***6911 FULTON***	***115***	***2466***
FERRO CORPORATION	***1370 E 40TH ST***	***116***	***2501***
TEXAS GAS COMPANY	***1433 E 40TH ST***	***118***	***2514***
MOBIL OIL CORPORATION	***1525 N LOOP 610 W AND E***	***122***	***2531***
TRI-L & R COMPANY INC	***1843 ANGELINE ST***	***124***	***2551***
MAVERICK MACHINE WORKS INC	***5119 FULTON ST***	***126***	***2555***
PRECISION ENGINE REBUILDING	***3225 NORTH FRWY***	***127***	***2586***
DANNA MOTOR CO INC	***2301 AIRLINE DR***	***128***	***2602***
POLYMERS GROUP OLYBILT LAB	***4720 SHARMAN***	***130***	***2627***
DOW ENVIRONMENTAL INC.	SUITE 100 CAVALCADE ST	130	2631
SOUTHWESTERN LABORATORIES INC	***222 CAVALCADE***	***130***	***2635***
EXXON MOBIL CORPORATION	***102 CAVALCADE***	***130***	***2740***
ELOLF PRINTING SHOP	***1503 ENID ST***	***130***	***2746***
JAMES WATTS DBA STAR DISPOSAL	***1626 ENID ST***	***130***	***2764***
DURADRIVE INDUSTRIES LLC	***225 WYNNE***	***131***	***2776***
STAR ENTERPRISE	2926 NORTH FREEWAY	134	2821
CG TRANSPORT & DELIVER SERVICE	***4101 FULTON STREET SUIT***	***135***	***2827***
DRUMMOND BROS INC	***4101 FULTON***	***135***	***2829***

EXECUTIVE SUMMARY

Site	Address	Map ID	Page
EMBRY ISUZU	***2770 N FREEWAY***	***138***	***2878***
CHATHAM PRINTERS	***701 CORDELL STREET***	***140***	***2914***
STAR ENTERPRISES INC	***2525 N FREEWAY***	***142***	***2918***
CHEVRON USA INC	***2528 IH 45***	***142***	***2938***
EXXON MOBIL CORPORATION	2211 N FREEWAY	145	2995
ROLLINS FLEET SERVICE	***2606 HOUSTON AVE***	***154***	***3177***
JAMES BUTE CO	***711 WILLIAM ST.***	***170***	***3294***
X-RAIL SYSTEMS INC	***270 SHEA PL***	***170***	***3354***
POLLY PIG BY KNAPP INC	1209 HARDY ST	170	3453
PETAG CORPORATION	***2117 OPELOUSAS ST***	***170***	***3476***
UNION PACIFIC RAILROAD COMPANY	***1300 HARDY STREET***	***170***	***3484***
1422 MAURY LP	1422 MAURY ST	170	3497
B & B IRON & METAL	***1115 JENSEN***	***174***	***3511***
EATON MANUFACTURING COMPANY IN	***1201 HOLLY STREET***	***176***	***3537***
CITY OF HOUSTON	1205 DART STREET	176	3584
ORIENTAL CLEANERS	***1314 HOUSTON AVE***	***177***	***3605***
AMERICAN MACHINE & WLDG C	***915 DART***	***178***	***3608***
IBM CORPORATION	***2121 NANCE STREET***	***181***	***3635***
ALLIED INDUSTRIES INC	***2828 CLINTON DR***	***182***	***3659***
KNAPP CHEVROLET	***815 HOUSTON AVE***	***185***	***3824***
CITY OF HOUSTON	61 RIESNER	185	3826
CITY OF HOUSTON	***1202 WASHINGTON AVE***	***185***	***3883***
TRACY SUPPLY INC	***2019 PEASE***	***189***	***4157***
POUND PRINTING & STATIONERY CO	***2325 FANNIN***	***189***	***4160***
ST JOSEPHS HOSPITAL FACILITY E	***1919 LA BRANCH ST***	***189***	***4215***
MOTOR RECONDITIONING INC	***1712 PEASE***	***189***	***4302***
DOWNTOWN BODY SHOP INC	***2211 TRAVIS ST***	***189***	***4399***
FREEZE PAINT AND BODY	***711 HADLEY ST***	***189***	***4434***
AMERICAN TELEPHONE AND TELEGRA	***1407 JEFFERSON ST RM 81***	***189***	***4440***
INTERCOOL PRODUCTS INC	***2123 POLK ST STE A***	***189***	***4488***
GERSON BROTHERS CORPORATION	***1502 CHENEVERT ST***	***189***	***4493***
KWIK KOPY 10	***2122 TRAVIS***	***189***	***4501***
USA PAINT & BODY INC	***1619 LEELAND***	***189***	***4512***
AAMCO TRANSMISSIONS	***2201 LOUISIANA ST***	***189***	***4548***
THE HEITMAN CO INC	***1615 BELL ST***	***189***	***4585***
ENGLAND TRANSPORTATION CO	***2301 MCKINNEY***	***189***	***4602***
SNELSON SERVICES CO	***1813 FANNIN***	***189***	***4641***
HOUSTON COMMUNITY COLLEGE	***1404 LEELAND ST***	***189***	***4645***
PREMIER PRINTERS & LS	***2120 MCKINNEY***	***189***	***4699***
SEPARATOR SERVICES	***1901 MILAM ST***	***189***	***4712***
SILVER CONSULTANTS INC	***1901 MILAM ST SUITE C***	***189***	***4713***
BORDEN INC	***1900 MILAM***	***189***	***4718***
EMMOTT AV & SON BOOKBINDERS IN	***1101 HAMILTON***	***189***	***4746***
BLAND CADILLAC CO	2100 BAGBY	189	4849
THE GOODYEAR TIRE & RUBBER COM	***1519 FANNIN***	***189***	***4898***
GOODWIN & CARTER INC	***1318 POLK***	***189***	***4944***
DOWNTOWN CENTER AUTO SERV	***311 PIERCE ST***	***189***	***4949***
DRESSER INDUSTRIES INC	***601 JEFFERSON ST***	***189***	***4957***
QUINTANA REFINERY CO INC	***500 JEFFERSON***	***189***	***4966***
EXXON 60778	***1616 MILAM ST***	***189***	***4983***
FIDELITY PRINTING COMPANY INC	***1801 WALKER ST***	***189***	***5074***
MONTE HASHA INC	***108 PIERCE***	***189***	***5082***
BORDEN INCORPORATED DAIRY	***2020 TEXAS AVENUE***	***189***	***5294***
CREMCO	***1301 MCKINNEY ST STE 60***	***189***	***5430***
TRANSWESTERN PIPELINE COMPANY	1400 SMITH STREET	189	5446
WM HEALTHCARE SOLUTIONS INC	1001 FANNIN ST STE 4000	189	5516

EXECUTIVE SUMMARY

Site	Address	Map ID	Page
HOUSTON BLUEPRINT & STATIONERY	***1333 LOUISIANA***	***189***	***5574***
TEXAS EASTERN GAS PIPELINE COM	***1221 MCKINNEY ST***	***189***	***5596***
ALCO DUPLICATING & PRINTING	***1006 MAIN STREET***	***189***	***5712***
HYATT REGENCY HOUSTON	***1200 LOUISIANA ST***	***189***	***5721***
US DEPARTMENT OF JUSTICE	***333 W LOOP N STE 300***	***189***	***5728***
PLAINS MARKETING LP	333 CLAY ST STE 2900	189	5731
DOWNTOWN CLEANERS INC	***1125 WALKER ST***	***189***	***5760***
CASE TRUCKING COMPANY INC	***1520 TEXAS AVENUE***	***189***	***5778***
TRIMAR CORP	***1100 MILAM ST STE 3000B***	***189***	***5779***
NORTH AMERICAN OIL RECOVERY	***1100 MILAM STE 3000***	***189***	***5781***
METROPOLITAN TRANSIT AUTHORITY	***810 SAN JACINTO***	***189***	***5790***
DOUBLETREE HOTEL	***400 DALLAS ST***	***189***	***6060***
AMERICAN PHOTO COPY & PRINTING	C 15 ONE ALLEN CENTER	189	6083
HOUSTON BELT & TERMINAL RAILWA	***501 CRAWFORD ST RM 202***	***189***	***6126***
PORT TERMINAL RAILROAD ASSN	***501 CRAWFORD STE 423***	***189***	***6130***
EL PASO ENERGY	1001 LOUISIANA ST.	189	6183
SBC COMMUNICATIONS INC	***1121 CAPITOL ST***	***189***	***6377***
BAY OIL	***2005 COMMERCE ST***	***189***	***6468***
HOUSTON LITHOGRAPHING CORPORAT	***2219 CANAL***	***189***	***6479***
HARRIS COUNTY PRECINCT FOUR PA	***426 AUSTIN***	***189***	***6590***
SHELL OIL COMPANY	***900 LOUISIANA ST RM 350***	***189***	***6605***
DOWNTOWN COPY CENTER	***609 FANNIN***	***189***	***6614***
GOODWAY PRINTING SERVICE	***813 MILAM***	***189***	***6616***
SPRING AIR MATTRESS	***2005 CANAL***	***189***	***6717***
THE SHERWIN-WILLIAMS COMPANY	***1903 RUIZ ST***	***189***	***6722***
GLK CONTRACT SERVICES	***1520 FRANKLIN ST***	***189***	***6816***
WILSON STA & PRINTING CO	***500 FANNIN***	***189***	***6823***
ENVIRONMENTAL ALTERNATIVES INC	***1202 PRESTON ST***	***189***	***6853***
AMERICAN ENGINE & GRINDING CO	***100 N JACKSON***	***189***	***6885***
ZAPATA GULF MARINE CORPORATION	***711 LOUISIANA ST***	***189***	***6908***
HINES INTERESTS LTD	***700 LOUISIANA STE 225***	***189***	***6915***
PEAT MAKWICK MAIN & CO	***700 LOUISIANA***	***189***	***6919***
CITY OF HOUSTON	***901 BAGBY ST B10 CITY H***	***189***	***6927***
SWIFT-ONE-HOUR CLEANERS	***910 PRAIRIE***	***189***	***7046***
HARRIS COUNTY PRECINCT FOUR PA	1001 PRESTON ST ADMINIS	189	7070
ALLEY THEATER	***615 TEXAS AVE***	***189***	***7091***
NEVCO PRINTING CO	***ONE MAIN PLAZA STE 220***	***189***	***7198***
UNITED STATES POSTAL SERVICE	***401 FRANKLIN***	***189***	***7229***
BASF WYANDOTTE CORP HOUSTON	***701 N SAN JACINTO ST***	***190***	***7269***
HOUSTON METROPOLITAN TRANSIT A	***807 N SAN JACINTO***	***190***	***7285***
HOUSTON LIGHTING & POWER COMPA	***507 MCKEE***	***193***	***7314***
BRANDT & LAWSON INC	***815 LIVE OAK ST***	***208***	***7428***
MALONEY PRECISION PRODUCTS CO	***2301 TEXAS AVE***	***208***	***7488***
GULF ENVIRONMENT M GT INC	***2902 CHENEVERT***	***215***	***7616***
CHARLES P YOUNG CO	***1616 MCGOWEN ST***	***215***	***7622***
GREYHOUND LINES INC	***1710 DELANO***	***219***	***7722***
SCREEN IMAGES	***2920 CRAWFORD***	***223***	***7771***

EXECUTIVE SUMMARY

ERNS: The Emergency Response Notification System records and stores information on reported releases of oil and hazardous substances. The source of this database is the U.S. EPA.

A review of the ERNS list, as provided by EDR, and dated 09/30/2013 has revealed that there are 26 ERNS sites within the searched area.

Site	Address	Map ID	Page
Not reported	2300 NANCE STREET	181	3618
Not reported	1400 JEFFERSON ST	189	4487
Not reported	JEFFERSON ST AND MAIN S	189	4683
Not reported	1700 MAIN STREET	189	4775
Not reported	AUSTIN & CLAY STREET IN	189	4785
Not reported	AUSTIN & CLAY STREET IN	189	4785
Not reported	1201 CRAWFORD ST.	189	4868
Not reported	1600 MAIN ST AT LEELAND	189	4873
Not reported	1519 FANNIN ST	189	4897
Not reported	404 JEFFERSON STREET	189	5001
Not reported	400 N. JEFFERSON ST.	189	5043
Not reported	400 JEFFERSON STREET	189	5043
Not reported	1600 SMITH STREET	189	5359
Not reported	1600 SMITH, SUITE 5000	189	5359
Not reported	1100 SAN JACINTO STREET	189	5390
Not reported	1010 LAMAR SUITE 1800	189	5466
Not reported	1021 MAIN ST.	189	5612
Not reported	1100 MAIN ST	189	5615
Not reported	1100 LOUISIANA	189	6019
Not reported	1100 LOUISIANA	189	6022
Not reported	1100 LOUISIANA	189	6025
Not reported	800 FANNIN	189	6084
Not reported	800 MAIN ST	189	6178
Not reported	600 TRAVIS ST	189	6867
Not reported	200 MCKEE STREET	189	7077
Not reported	INGELWOOD RAIL YARD 915	189	7172

HMIRS: The Hazardous Materials Incident Report System contains hazardous material spill incidents reported to the Department of Transportation. The source of this database is the U.S. EPA.

A review of the HMIRS list, as provided by EDR, and dated 12/31/2013 has revealed that there are 2 HMIRS sites within the searched area.

Site	Address	Map ID	Page
Not reported	400 N JEFFERSON ST	189	5043
Not reported	1009 LOUISIANA AVE	189	6177

Department of Transporation, Office of Pipeline Safety Incident and Accident data.

A review of the DOT OPS list, as provided by EDR, and dated 07/31/2012 has revealed that there are 4 DOT OPS sites within the searched area.

Site	Address	Map ID	Page
ENTEX, A NORAM ENERGY COMPANY	AUSTIN @CLAY ST (EAST D	189	4786
Not reported	1300 FANNIN	189	5138

EXECUTIVE SUMMARY

Site	Address	Map ID	Page
ENTEX INC	400 DALLAS STREET	189	6059
Not reported	917 FRANKLIN STREET	189	7162

US BROWNFIELDS: The EPA's listing of Brownfields properties from the Cleanups in My Community program, which provides information on Brownfields properties for which information is reported back to EPA, as well as areas served by Brownfields grant programs.

A review of the US BROWNFIELDS list, as provided by EDR, and dated 03/20/2014 has revealed that there are 8 US BROWNFIELDS sites within the searched area.

Site	Address	Map ID	Page
2450 HOUSTON AVE	2450 HOUSTON AVE.	154	3133
3100 LYONS AVENUE	***3100 LYONS AVENUE***	***166***	***3239***
FORMER JEFFERSON DAVIS HOSPITA	***1101 ELDER STREET***	***183***	***3732***
1900 KANE ST.	***1900 KANE ST.***	***188***	***3917***
1404 GRAY STREET	***1404 GRAY STREET***	***189***	***4192***
DYNAMO STADIUM	810 DOWLING	208	7455
810 DOWLING STREET	810 DOWLING STREET	208	7465
0 HOLMAN	***3400 CHENEVERT***	***225***	***7842***

US MINES: Mines Master Index File. The source of this database is the Dept. of Labor, Mine Safety and Health Administration.

A review of the US MINES list, as provided by EDR, and dated 08/01/2013 has revealed that there are 3 US MINES sites within the searched area.

Site	Address	Map ID	Page
TEXAS EASTERN GAS PIPELINE COM	***1221 MCKINNEY ST***	***189***	***5596***
BROWN & ROOT, INC.		189	5871
EOG RESOURCES, INC.		189	6429

TSCA: The Toxic Substances Control Act identifies manufacturers and importers of chemical substances included on the TSCA Chemical Substance Inventory list. It includes data on the production volume of these substances by plant site. The United States Environmental Protection Agency has no current plan to update and/or re-issue this database.

A review of the TSCA list, as provided by EDR, and dated 12/31/2006 has revealed that there are 37 TSCA sites within the searched area.

Site	Address	Map ID	Page
EXXON	800 BELL ST	189	5167
EXXON CO USA	800 BELL ST	189	5190
CHEVRON GLOBAL SUPPLY AND TRAD	1500 LOUISIANA	189	5316
HEXION SPECIALTY CHEMS - SMITH	1600 SMITH STREET, 24TH	189	5366
CHEVRON MID-STREAM BUSINESS UN	1301 MCKINNEY ST.	189	5426
CHEVRON - MID-STREAM BUSINESS	1301 MCKINNEY ST.	189	5427
GULF ENERGY GATHERING & PROC.	1301 MCKINNEY ST.	189	5429

EXECUTIVE SUMMARY

Site	Address	Map ID	Page
CHEVRON CHEM CO	1301 MCKINNEY	189	5430
ENRON LIQUID FUELS, INC. (IMPO	1400 SMITH STREET	189	5443
ENRON CORP	1400 SMITH ST	189	5443
ENRON LNG MARKETING, LLC (IMPO	1400 SMITH STREET	189	5444
ENRON GAS LIQUIDS, INC. (IMPOR	1400 SMITH STREET	189	5444
LYONDELL ONE HOUSTON CENTER	1221 MCKINNEY STREET	189	5588
MITSUBISHI INT'L CORP - HOUSTO	1221 MCKINNEY #3500	189	5591
LYONDELL PETROCHEM CO	1221 MCKINNEY SUITE 160	189	5592
TOTAL PETROCHEMICALS - CORPORA	1201 LOUISIANA STREET	189	5666
MITSUBISHI INTL CORP-STERLING	333 CLAY STREET SUITE 3	189	5732
MITSUBISHI INTL CORP	TWO HOUSTON CENTER # 38	189	5764
SUMITOMO CORP-NEW YORK CHEM	1100 LOUISIANA SUITE 10	189	6024
TEXACO	1111 RUSK ST	189	6079
MITSUI - HOUSTON	1000 LOUISIANN ST., SUI	189	6168
DYNEGY - CANADIAN IMPORTS	1000 LOUISIANA STREET	189	6328
MITSUI-HOUSTON	1000 LOUISIANNA ST SUI	189	6328
CANADIAN IMPORTS	1000 LOUISIANA ST., SUI	189	6329
MITSUI & CO. (U.S.A) INC.	1000 LOUISIANA ST.	189	6331
SUMITOMO CORP-HOUSTON BRANCH	1000 LOUISIANA SUITE 6	189	6331
MITSUI & CO (USA) INC - HOUSTO	1000 LOUISIANA STE 5700	189	6333
SUMITOMO CORP OF AMER	1000 LOUISIANA SUITE 68	189	6333
MITSUI & CO. (U.S.A.), INC.	1000 LOUISIANA STREET	189	6346
SUMITOMO CORP OF AMERICA - HOU	1000 LOUISIANA, SUITE 6	189	6347
CHEVRONTEXACO GLOBAL TRADING,	1111 BAGBY STREET	189	6401
CHEVRONTEXACO MIDSTREAM BUSINE	1111 BAGBY STREET,	189	6428
CHEVRONTEXACO FUEL AND MARINE	1111 BAGBY STREET	189	6428
CHEVRONTEXACO MIDSTREAM BUSINE	1111 BAGBY STREET, ROOM	189	6463
SHELL CHEMICAL - ONE SHELL PLA	910 LOUISIANA ST.	189	6572
SHELL CHEMICAL LP CENTRAL OFFI	910 LOUISIANA ST.	189	6575
PENNZOIL-QUAKER STATE CO - HOU	700 MILAM AVENUE	189	6827

FTTS: FTTS tracks administrative cases and pesticide enforcement actions and compliance activities related to FIFRA, TSCA and EPCRA (Emergency Planning and Community Right-to-Know Act) over the previous five years. To maintain currency, EDR contacts the Agency on a quarterly basis.

A review of the FTTS list, as provided by EDR, and dated 04/09/2009 has revealed that there are 17 FTTS sites within the searched area.

Site	Address	Map ID	Page
GULF ENERGY GATH. & PROCESSING	***1301 MCKINNEY STREET***	***189***	***5439***
ENRON CORP.	***1400 SMITH STREET***	***189***	***5443***
SEAGULL PROCESSING CO	***1001 FANNIN, SUITE 1700***	***189***	***5517***
SEAGULL PROCESSING CO	***1001 FANNIN, SUITE 1700***	***189***	***5527***
SHELL TRADING (U.S.) COMPANY	***909 FANNIN, PLAZA LEVEL***	***189***	***5591***
MITSUBISHI INTERNATIONAL	***1221 MCKINNEY, SUITE 35***	***189***	***5602***
HILL PETROLEUM CO	***811 DALLAS AVE STE 1500***	***189***	***5658***
ALLIED TUBE & CONDUIT (C T COR	***811 DALLAS AVE***	***189***	***5660***
AMERADA HESS CORPORATION	***500 DALLAS***	***189***	***6055***
EL PASO MERCHANT ENERGY	***1001 LOUISIANA ST***	***189***	***6285***
MITSUI & CO	***1000 LOUISIANA ST***	***189***	***6328***
MITSUI & CO (USA) INC	***1000 LOUISIANA ST***	***189***	***6329***
MITSUI & CO. USA	***1000 LOUISIANA STREET***	***189***	***6338***
HOUSTON LIGHT & POWER CO	***611 WALKER***	***189***	***6660***

EXECUTIVE SUMMARY

Site	Address	Map ID	Page
PIONEER AMERICAS	*700 LOUISIANA STREET, S*	*189*	*6915*
PIONEER AMERICAS	*700 LOUISIANA STREET, S*	*189*	*6918*
HARRIS COUNTY BLDG SUPERINTEDE	*1001 PRESTON #611*	*189*	*7075*

HIST FTTS: A complete administrative case listing from the FIFRA/TSCA Tracking System (FTTS) for all ten EPA regions. The information was obtained from the National Compliance Database (NCDB). NCDB supports the implementation of FIFRA (Federal Insecticide, Fungicide, and Rodenticide Act) and TSCA (Toxic Substances Control Act). Some EPA regions are now closing out records. Because of that, and the fact that some EPA regions are not providing EPA Headquarters with updated records, it was decided to create a HIST FTTS database. It included records that may not be included in the newer FTTS database updates. This database is no longer updated.

A review of the HIST FTTS list, as provided by EDR, and dated 10/19/2006 has revealed that there are 17 HIST FTTS sites within the searched area.

Site	Address	Map ID	Page
GULF ENERGY GATH. & PROCESSING	*1301 MCKINNEY STREET*	*189*	*5439*
ENRON CORP.	*1400 SMITH STREET*	*189*	*5443*
SEAGULL PROCESSING CO	*1001 FANNIN, SUITE 1700*	*189*	*5517*
SEAGULL PROCESSING CO	*1001 FANNIN, SUITE 1700*	*189*	*5527*
SHELL TRADING (U.S.) COMPANY	*909 FANNIN, PLAZA LEVEL*	*189*	*5591*
MITSUBISHI INTERNATIONAL	*1221 MCKINNEY, SUITE 35*	*189*	*5602*
HILL PETROLEUM CO	*811 DALLAS AVE STE 1500*	*189*	*5658*
ALLIED TUBE & CONDUIT (C T COR	*811 DALLAS AVE*	*189*	*5660*
AMERADA HESS CORPORATION	*500 DALLAS*	*189*	*6055*
EL PASO MERCHANT ENERGY	*1001 LOUISIANA ST*	*189*	*6285*
MITSUI & CO	*1000 LOUISIANA ST*	*189*	*6328*
MITSUI & CO (USA) INC	*1000 LOUISIANA ST*	*189*	*6329*
MITSUI & CO. USA	*1000 LOUISIANA STREET*	*189*	*6338*
HOUSTON LIGHT & POWER CO	*611 WALKER*	*189*	*6660*
PIONEER AMERICAS	*700 LOUISIANA STREET, S*	*189*	*6915*
PIONEER AMERICAS	*700 LOUISIANA STREET, S*	*189*	*6918*
HARRIS COUNTY BLDG SUPERINTEDE	*1001 PRESTON #611*	*189*	*7075*

ICIS: The Integrated Compliance Information System (ICIS) supports the information needs of the national enforcement and compliance program as well as the unique needs of the National Pollutant Discharge Elimination System (NPDES) program.

A review of the ICIS list, as provided by EDR, and dated 07/20/2011 has revealed that there are 63 ICIS sites within the searched area.

Site	Address	Map ID	Page
REDWOOD CHEMICAL INC	1215 JACKSON ST HOUS	189	4685
EXXON MOBIL 98257	800 BELL ST HOUSTON	189	5190
MISSION RESOURCES CORP OF DELA	1331 LAMAR, SUITE 1455	189	5274
HEC PETROLEUM	1600 SMITH STREET HO	189	5356
CONTINENTAL MICRONESIA	1600 SMITH STREET HO	189	5360
IP PETROLEUM CO	1600 SMITH ST STE 3600,	189	5364
TORCH ENERGY SERVICES, INC.	1221 LAMAR STREET, SUIT	189	5387
SOCO OFFSHORE INC	1221 LAMAR ST STE 1200	189	5388

EXECUTIVE SUMMARY

Site	Address	Map ID	Page
GULFSTAR OPR CO - GULF OF MEXI	1212 MAIN ST HOUSTON	189	5407
BAMMEL UTILITY DISTRICT WASTEW	1415 LOUISIANA, 5TH FLO	189	5416
HCO MUD NO. 321	1301 MCKINNEY - STE 510	189	5425
ARIES OPERATING, LP	1301 MCKINNEY STREET, S	189	5427
CREMCO	1301 MCKINNEY STREET, S	189	5437
TRANSWESTERN PIPELINE	1400 SMITH STREET PO B	189	5444
CONTINENTAL OPERATING	1111 FANNIN STE 1700	189	5448
REAMER INTERESTS	1010 LAMAR ST STE 220	189	5467
CHROMA OPERATING COMPANY	1010 LAMAR, SUITE 1700	189	5467
SEAGULL PROCESSING CO	1001 FANNIN ST STE 1700	189	5519
GEORGE R BROWN PARTNERSHIP	1001 FANNIN ST STE 4700	189	5526
ARIES OPERATING (PALUXY 'A' WE	1221 MCKINNEY, SUITE 31	189	5592
SHELL TRADING (US) COMPANY, MA	909 FANNIN ST HOUSTO	189	5600
MITSUBISHI INTL CORP	1221 MCKINNEY ST STE 35	189	5602
KILROY CO OF TEXAS INC	1021 MAIN ST STE 1900	189	5613
PLAINS EXPLORATION & PRODUCTIO	1021 MAIN STREET, SUITE	189	5614
BALLPARK AT UNION STA	1920 PRESTON HOUSTON	189	5657
HILL PETROLEUM CO	811 DALLAS AVE STE 1500	189	5660
SONAT EXPLORATION GOM INC.	1201 LOUISIANA ST HO	189	5663
AMERADA HESS CORP	1201 LOUISIANA ST STE 7	189	5664
SENECA RESOURCES CORPORATION (	1201 LOUISIANA ST STE 4	189	5666
HILCORP ENERGY OLD OCEAN UNIT	1201 LOUISIANA STREET,	189	5691
UNION PACIFIC	1001 MCKINNEY, SUITE 90	189	5714
CONTOUR ENERGY CO. - GULF OF M	1001 MCKINNEY, STE 900	189	5718
PI ENERGY CORP	333 CLAY ST STE 4310	189	5727
SENECA RESOURCES CORP	333 CLAY ST STE 4150	189	5728
SHOREHAM OIL & GAS COMPANY, IN	333 CLAY ST STE 4010	189	5730
PLAINS ALL AMERICAN PIPELINE L	333 CLAY STREET HOUS	189	5733
PLAINS MARKETING, L.P.	333 CLAY STREET, SUITE	189	5737
HOPEWELL BETHANY N.E. WATERFLO	333 CLAY ST STE 2900	189	5737
ZINN PETROLEUM CO	1200 SMITH, SUITE 2910	189	5850
ADOBE PROD CO	1200 SMITH ST HOUSTO	189	5852
DEVON ENERGY	1200 SMITH STREET HO	189	5852
ENBRIDGE PIPELINES EAST TEXAS	1100 LOUISIANA HOUST	189	5911
PANACO, INC. (MMS ID=01770) PL	1100 LOUISIANA, SUITE 5	189	5923
WALTER OIL & GAS CORPORATION (	1100 LOUISIANA, SUITE 2	189	5932
KINDER MORGAN NATURAL GAS PIPE	500 N. DALLAS, SUITE 10	189	6040
AMERADA HESS CORPORATION (MMS	500 DALLAS ST, LEVEL 2	189	6053
PELTO OIL CO	500 DALLAS STREET, ONE	189	6056
EL PASO PRODUCTION OIL & GAS C	1001 LOUISIANA ST HO	189	6185
PETROHAWK OPERATING COMPANY	1000 LOUISIANA STREET	189	6330
CALPINE NATURAL GAS L.P.	1000 LOUISIANA STREET,	189	6331
MITSUI & CO	1000 LOUISIANA ST HO	189	6334
BLUE DOLPHIN EXPLORATION CO.	801 TRAVIS, SUITE 2100	189	6399
EQUILON PIPE LINE CO PUMP STAT	1111 BAGBY ST HOUSTO	189	6429
EOG RESOURCES, INC.	1111 BAGBY, SKY LOBBY 2	189	6435
DUNE OPERATING	777 WALKER STREET, SUIT	189	6497
E R G RESOURCES, LLC	600 TRAVIS STREET, SUIT	189	6866
LINN OPERATING INC.	600 TRAVIS, SUITE 5100	189	6883
LINN ENERGY LLC	600 TRAVIS, SUITE 5100	189	6891
HALL-HOUSTON OIL CO	700 LOUISIANA, STE 2100	189	6911
PROBE OFFSHORE LLC.	700 LOUISIANA ST, 4250	189	6918
WESTPORT RESOURCES, INC. - BLO	717 TEXAS AVENUE, SUITE	189	7063
HARRIS COUNTY PUBLIC INFRASTRU	1019 CONGRESS, 15TH FLO	189	7096
HOUSTON CITY OF (NORTHBOROUGH)	1000' W OF I-45, 1/2 M	198	7337

EXECUTIVE SUMMARY

PADS: The PCB Activity Database identifies generators, transporters, commercial storers and/or brokers and disposers of PCBs who are required to notify the United States Environmental Protection Agency of such activities. The source of this database is the U.S. EPA.

A review of the PADS list, as provided by EDR, and dated 06/01/2013 has revealed that there are 2 PADS sites within the searched area.

Site	Address	Map ID	Page
WASTE SOLUTIONS INC	***9817 SUNNYWOOD DR***	***34***	***625***
PORT TERMINAL RAILROAD ASSN	***501 CRAWFORD STE 423***	***189***	***6130***

MLTS: The Material Licensing Tracking System is maintained by the Nuclear Regulatory Commission and contains a list fo approximately 8,100 sites which possess or use radioactive materials and are subject to NRC licensing requirements.

A review of the MLTS list, as provided by EDR, and dated 07/22/2013 has revealed that there are 2 MLTS sites within the searched area.

Site	Address	Map ID	Page
MOAB MILL RECLAMATION TRUST	1100 LOUISIANA	189	5972
CINCAP VI LLC	1100 LOUISIANNA STREET	189	6033

FINDS: The Facility Index System contains both facility information and "pointers" to other sources of information that contain more detail. These include: RCRIS; Permit Compliance System (PCS); Aerometric Information Retrieval System (AIRS); FATES (FIFRA [Federal Insecticide Fungicide Rodenticide Act] and TSCA Enforcement System, FTTS [FIFRA/TSCA Tracking System]; CERCLIS; DOCKET (Enforcement Docket used to manage and track information on civil judicial enforcement cases for all environmental statutes); Federal Underground Injection Control (FURS); Federal Reporting Data System (FRDS); Surface Impoundments (SIA); TSCA Chemicals in Commerce Information System (CICS); PADS; RCRA-J (medical waste transporters/disposers); TRIS; and TSCA. The source of this database is the U.S. EPA/NTIS.

A review of the FINDS list, as provided by EDR, and dated 11/18/2013 has revealed that there are 599 FINDS sites within the searched area.

Site	Address	Map ID	Page
CHEVRON USA INC	***191 N SAM HOUSTON PKWY***	***6***	***61***
METROPOLITAN TRANSIT AUTHORITY	***111 FALLBROOK DR***	***14***	***213***
TUNEUP MASTERS INC	***12016 AIRLINE DRIVE***	***15***	***265***
MOBIL OIL CORPORATION	***11322 N FREEWAY***	***15***	***298***
GOODSON COLLISION CENTER NORTH	***11000 N FREEWAY***	***17***	***306***
HOU CSJ 0508-01-329	IH 10 FROM IH 45N TO US	23	446
EXXON RAS NO 60125	***10303 I 45***	***23***	***469***
CARQUEST AUTO PARTS	***149 WEST RD***	***24***	***471***
CERTIFIED CUSTOM COATING	***10115 SWEETWATER LN***	***28***	***552***
CLEVELAND MANUFACTURING INC	***521 NORTHVILLE ST***	***31***	***579***
WASTE SOLUTIONS INC	***9811 NORTH FWY STE A 10***	***33***	***597***
PEP BOYS 209	***10275 N FWY***	***33***	***602***
MOBIL OIL CORPORATION	***10271 N FWY & WEST RD***	***33***	***604***
WASTE SOLUTIONS INC	***9817 SUNNYWOOD DR***	***34***	***625***
SHELL SVC STATION	***9351 N FWY***	***38***	***683***
NORTH HELM WASHATERIA	***720 W MOUNT HOUSTON***	***38***	***691***
LANDMARK CHEVROLET CORPORATION	***9111 NORTH FREEWAY***	***43***	***778***

EXECUTIVE SUMMARY

Site	Address	Map ID	Page
M & H TRANSMISSIONS	***8927 VERLEE CT***	***44***	***882***
NORTH FREEWAY DATSUN	***8515 N FRWY***	***48***	***1003***
THE PERSONAL MARKETING CO	***8520 SWEETWATER STE F57***	***49***	***1011***
GULLO HAAS TOYOTA	***8335 N FREEWAY***	***50***	***1044***
ARCHER MOTOR SALES CORP	***8455 N FRWY***	***50***	***1060***
LONE STAR FORD	***8477 N FREEWAY***	***50***	***1062***
MOORES ENGINE EXCHANGE	***8450 I-45 N***	***50***	***1086***
UNITED PARCEL SERVICE	***8330 SWEETWATER LN***	***52***	***1144***
MINIT-LUBE #1187	***7979 VETERANS MEMORIAL***	***56***	***1170***
MR TRANSMISSION	***8003 VETERANS MEMORIAL***	***56***	***1203***
UNITED REFRIGERATION INC	***7801 N SHEPHERD DR STE***	***59***	***1218***
RICE AVIATION	***7811 N SHEPHERD***	***59***	***1219***
SHELL OIL	***7926 N SHEPHERD***	***59***	***1222***
FRED HAAS COLLISION REPAIR	***505 W CANINO***	***60***	***1249***
THE HOME DEPOT	***7703 STUEBNER AIRLINE R***	***62***	***1269***
JACK COGBILL INC	***7521 N FREEWAY***	***63***	***1325***
M&D DISTRIBUTORS	***6904 N SHEPHERD***	***72***	***1472***
BUILDERS SQUARE INC	***430 W PARKER RD***	***73***	***1477***
MOBIL OIL CORPORATION	***6451 NORTH FWY AND PARK***	***76***	***1487***
EDWIN A TRAVIS	***151 W BRENDA***	***78***	***1522***
FACT-O-BAKE OF TEXAS INC	***6312 YALE ST***	***80***	***1524***
M P INSTRUMENT CO	***5809 NORDLING***	***86***	***1598***
PENSKE TRUCK LEASING CO LP	***5715 N FREEWAY***	***87***	***1600***
HIGHLAND THREADS INC	***708 E TIDWELL ROAD***	***90***	***1735***
BLACK & DECKER US INC	***536 E TIDWELL***	***90***	***1739***
CVS PHARMACY 7495	***519 E TIDWELL RD***	***90***	***1753***
ACTION HANDLING SYSTEMS	***5333 WERNER ST***	***93***	***1832***
HOUSTON COMMUNITY COLLEGE	***4638 AIRLINE***	***100***	***1948***
STEVE LUCKEY QUALITY AUTO PAIN	***4702 AIRLINE***	***100***	***1971***
THE GLIDDEN COMPANY DBA ICI PA	***4704 AIRLINE DR***	***100***	***1977***
TUNEUP MASTERS INC	***4828 AIRLINE DR***	***100***	***1989***
MAACO AUTO PAINTING & BODYWORK	***5016 AIRLINE AVE***	***100***	***2075***
MATERIAL CONTAINMENT INC	***26 LYERLY STREET SUITE***	***104***	***2112***
NATIONAL ENGINE	***4315 AIRLINE***	***108***	***2139***
EASTERN TRUST LTD	***1333 CROSSTIMBERS ST***	***108***	***2230***
INTERPARTS INC	***7100 FULTON STE 7***	***109***	***2281***
GOLD STAR ENGINES	***7502 FULTON***	***109***	***2306***
FAIR DEAL AUTO SALES	4220 NORTH FWY	110	2314
Z EXPRESS	4302 NORTH FWY	110	2315
CVS PHARMACY 6409	4314 NORTH FWY	110	2341
STEEGO TRANSP EQUIP CENTER	***4101 AIRLINE***	***111***	***2353***
TRISTAR WEB GRAPHICS	***4010 AIRLINE DRIVE - HO***	***111***	***2356***
M T CLEANERS	***4115 AIRLINE***	***111***	***2381***
FAULKNER CONTRACTORS INC	***205 ODDO***	***112***	***2390***
GESTETNER HOUSTON	3900 NORTH FWY	114	2416
GOODMAN BUS SERVICE	3920 NORTH FWY	114	2417
TEXAS MOTOR DEPOT INC	***6835 FULTON ST***	***115***	***2421***
SOUTHEASTERN FREIGHT LINES INC	***102 BENNINGTON ST***	***115***	***2434***
FUSION OPERATIONS LP	***6911 FULTON***	***115***	***2466***
FERRO CORPORATION	***1370 E 40TH ST***	***116***	***2501***
TEXAS GAS COMPANY	***1433 E 40TH ST***	***118***	***2514***
TLC OFFICE SYSTEMS	3810 NORTH FWY	119	2519
MOBIL OIL CORPORATION	***1525 N LOOP 610 W AND E***	***122***	***2531***
TRI-L & R COMPANY INC	***1843 ANGELINE ST***	***124***	***2551***
MAVERICK MACHINE WORKS INC	***5119 FULTON ST***	***126***	***2555***
DANNA MOTOR CO INC	***2301 AIRLINE DR***	***128***	***2602***

EXECUTIVE SUMMARY

Site	Address	Map ID	Page
POLYMERS GROUP OLYBILT LAB	***4720 SHARMAN***	***130***	***2627***
SOUTHWESTERN LABORATORIES INC	***222 CAVALCADE***	***130***	***2635***
EXXON MOBIL CORPORATION	***102 CAVALCADE***	***130***	***2740***
ELOLF PRINTING SHOP	***1503 ENID ST***	***130***	***2746***
JAMES WATTS DBA STAR DISPOSAL	***1626 ENID ST***	***130***	***2764***
DURADRIVE INDUSTRIES LLC	***225 WYNNE***	***131***	***2776***
CG TRANSPORT & DELIVER SERVICE	***4101 FULTON STREET SUIT***	***135***	***2827***
DRUMMOND BROS INC	***4101 FULTON***	***135***	***2829***
EMBRY ISUZU	***2770 N FREEWAY***	***138***	***2878***
CHATHAM PRINTERS	***701 CORDELL STREET***	***140***	***2914***
STAR ENTERPRISES INC	***2525 N FREEWAY***	***142***	***2918***
CHEVRON USA INC	***2528 IH 45***	***142***	***2938***
ROLLINS FLEET SERVICE	***2606 HOUSTON AVE***	***154***	***3177***
3100 LYONS AVENUE	***3100 LYONS AVENUE***	***166***	***3239***
700 MCKEE STREET	700 MCKEE ST	170	3252
RICHEY ST PROPERTY	801 RICHEY ST	170	3278
JAMES BUTE CO	***711 WILLIAM ST.***	***170***	***3294***
SMITH INTERNATIONAL FORMER HOU	911 HARDY ST	170	3323
CUSTOM BUILT EQUIPMENT CO	1400 ROTHWELL ST	170	3324
X-RAIL SYSTEMS INC	***270 SHEA PL***	***170***	***3354***
WILSON SUPPLY COMPANY	***1409 CONTI ST***	***170***	***3357***
CHRUCHILL TRK LINES INC	***1203 MCKEE***	***170***	***3420***
PETAG CORPORATION	***2117 OPELOUSAS ST***	***170***	***3476***
UNION PACIFIC RAILROAD COMPANY	***1300 HARDY STREET***	***170***	***3484***
B & B IRON & METAL	***1115 JENSEN***	***174***	***3511***
EATON MANUFACTURING COMPANY IN	***1201 HOLLY STREET***	***176***	***3537***
CITY WIDE PAINT & BODY SHOP	***1210 BINGHAM***	***176***	***3589***
ORIENTAL CLEANERS	***1314 HOUSTON AVE***	***177***	***3605***
AMERICAN MACHINE & WLDG C	***915 DART***	***178***	***3608***
SORB-ALL COMPANY	2300 NANCE ST	181	3618
VERIZON GLOBAL NETWORKS HOUSTO	2202 NANCE ST	181	3632
IBM CORPORATION	***2121 NANCE STREET***	***181***	***3635***
ALLIED INDUSTRIES INC	***2828 CLINTON DR***	***182***	***3659***
STANDCO INDUSTRIES INC	***2701 CLINTON DR***	***182***	***3677***
FORMER JEFFERSON DAVIS HOSPITA	***1101 ELDER STREET***	***183***	***3732***
HOUSTON POLICE CRIME LAB	***33 ARTESIAN RM 326***	***185***	***3775***
KNAPP CHEVROLET	***815 HOUSTON AVE***	***185***	***3824***
CITY OF HOUSTON	***1202 WASHINGTON AVE***	***185***	***3883***
1900 KANE ST.	***1900 KANE ST.***	***188***	***3917***
HAMILTON ET	1818 HAMILTON ST	189	4105
EXXONMOBIL PASADENA PRE-TREATM	1933 JACKSON RD	189	4115
TRACY SUPPLY INC	***2019 PEASE***	***189***	***4157***
POUND PRINTING & STATIONERY CO	***2325 FANNIN***	***189***	***4160***
TEXACO STATION	***2003 PEASE ST***	***189***	***4162***
ST JOSEPH MEDICAL CENTER & CEN	1901 JACKSON ST	189	4191
1404 GRAY STREET	***1404 GRAY STREET***	***189***	***4192***
ST JOSEPHS HOSPITAL FACILITY E	***1919 LA BRANCH ST***	***189***	***4215***
MARY GIBBS JONES BUILDING	1817 CRAWFORD ST	189	4227
ADVANTAGE B M W	***2101 SAN JACINTO***	***189***	***4240***
CULLEN FAMILY BLDG	1919 AUSTIN ST	189	4302
MOTOR RECONDITIONING INC	***1712 PEASE***	***189***	***4302***
ST JOSEPH MEDICAL CENTER	1401 ST JOSEPH PKWY	189	4366
SUSAN KEHOE STRAKE BLDG	1819 LA BRANCH ST	189	4380
CANCER RESEARCH CENTER	1909 CAROLINE ST	189	4389
DOWNTOWN BODY SHOP INC	***2211 TRAVIS ST***	***189***	***4399***
FREEZE PAINT AND BODY	***711 HADLEY ST***	***189***	***4434***

EXECUTIVE SUMMARY

Site	Address	Map ID	Page
AMERICAN TELEPHONE AND TELEGRA	***1407 JEFFERSON ST RM 81***	***189***	***4440***
AT&T HOUSTON	1407 JEFFERSON ST	189	4452
PHILLIPS PASADENA METER STATIO	1400 JEFFERSON ST	189	4487
INTERCOOL PRODUCTS INC	***2123 POLK ST STE A***	***189***	***4488***
GERSON BROTHERS CORPORATION	***1502 CHENEVERT ST***	***189***	***4493***
KWIK KOPY 10	***2122 TRAVIS***	***189***	***4501***
USA PAINT & BODY INC	***1619 LEELAND***	***189***	***4512***
AAMCO TRANSMISSIONS	***2201 LOUISIANA ST***	***189***	***4548***
THE HEITMAN CO INC	***1615 BELL ST***	***189***	***4585***
ENGLAND TRANSPORTATION CO	***2301 MCKINNEY***	***189***	***4602***
SNELSON SERVICES CO	***1813 FANNIN***	***189***	***4641***
HOUSTON COMMUNITY COLLEGE	***1404 LEELAND ST***	***189***	***4645***
FEDERAL RESERVE BANK	1707 SAN JACINTO STREET	189	4654
REDWOOD CHEMICAL INC	1215 JACKSON ST	189	4684
PREMIER PRINTERS & LS	***2120 MCKINNEY***	***189***	***4699***
SEPARATOR SERVICES	***1901 MILAM ST***	***189***	***4712***
SILVER CONSULTANTS INC	***1901 MILAM ST SUITE C***	***189***	***4713***
BORDEN INC	***1900 MILAM***	***189***	***4718***
EMMOTT AV & SON BOOKBINDERS IN	***1101 HAMILTON***	***189***	***4746***
FIRE STATION 8	1919 LOUISIANA ST	189	4768
CVS PHARMACY 5968	***402 GRAY ST***	***189***	***4782***
HFD FIRE STATION 8	1307 CRAWFORD ST	189	4795
SOUTH OF CRAWFORD & POLK INTER	1307 1/2 CRAWFORD ST.	189	4824
USEPA REGION 6	1919 SMITH ST	189	4851
GENERAL SERVICES ADMINISTRATIO	1919 SMITH ST	189	4856
THE GOODYEAR TIRE & RUBBER COM	***1519 FANNIN***	***189***	***4898***
HOUSTON DOWNTOWN PARK	1000 AVENIDA DE LAS AME	189	4901
CLAY CO	1200 CLAY ST	189	4938
GOODWIN & CARTER INC	***1318 POLK***	***189***	***4944***
DOWNTOWN CENTER AUTO SERV	***311 PIERCE ST***	***189***	***4949***
BLIND PASS FIELD	601 JEFFERSON STREET	189	4951
PORTLAND GAS UNIT	601 JEFFERSON STREET	189	4951
DRESSER INDUSTRIES INC	***601 JEFFERSON ST***	***189***	***4957***
JET DRY CLEANERS	***601 JEFFERSON ST***	***189***	***4958***
QUINTANA REFINERY CO INC	***500 JEFFERSON***	***189***	***4966***
NORTHWEST HARRIS COUNTY MUD 22	1621 MILAM ST FL 3	189	4972
EXXON 60778	***1616 MILAM ST***	***189***	***4983***
EXXON MOBIL CENTRAL POWER PLAN	1600 MILAM ST FL 7	189	4990
JEFFERSON STREET TRUCK RACK	400 N JEFFERSON ST	189	5043
FIDELITY PRINTING COMPANY INC	***1801 WALKER ST***	***189***	***5074***
1370 FANNIN	1370 FANNIN ST	189	5078
MONTE HASHA INC	***108 PIERCE***	***189***	***5082***
CORPORATE DRY CLEANERS 1	700 LEELAND ST STE AG-1	189	5084
ABOVENET COM - TX-13F	1301 FANNIN STREET	189	5114
EXXON COMPANY USA	***800 BELL ST***	***189***	***5188***
BLOCK 273	1210 SAN JACINTO ST	189	5208
HESS CORPORATION	1501 MCKINNEY STREET	189	5212
MURDOCK PASS FIELD	1331 LAMAR	189	5214
MAUDE TAYLOR FIELD	1331 LAMAR	189	5217
MATAGORDA SHOREBASE	1331 LAMAR	189	5217
SWAN LAKE FIELD	1331 LAMAR	189	5221
WEST WHITE LAKE FIELD BARGE FA	1331 LAMAR	189	5222
TALCO FIELD	1331 LAMAR	189	5263
LABELLE FIELD	1331 LAMAR	189	5263
SAN LEON SHOREBASE	1331 LAMAR	189	5263
MISSION RESOURCES CORPORATION	1331 LAMAR, SUITE 1455	189	5266

EXECUTIVE SUMMARY

Site	Address	Map ID	Page
STALLION (DEVONIAN) FIELD	1331 LAMAR	189	5267
PALACE OPERATING COMPANY (MMS	1331 LAMAR STREET	189	5280
AMERICAN EXPLORATION COMPANY	1331 LAMAR STREET, SUIT	189	5280
SMITH STREET (CORPORATE)	1600 SMITH STREET, 24TH	189	5282
OEDC EXPLORTION & PRODUCTION	1600 SMITH STREET, SUIT	189	5282
HARDY OIL AND GAS U.S.A., INC.	1600 SMITH STREET, SUI	189	5283
GREENS LAKE FACILITY	1600 SMITH STREET	189	5283
LOUIS DREYFUS NATURAL GAS CORP	1331 LAMAR, SUITE 800	189	5285
FOUR SEASONS HOTEL HOUSTON CEN	***1300 LAMAR ST***	***189***	***5290***
BORDEN INCORPORATED DAIRY	***2020 TEXAS AVENUE***	***189***	***5294***
BLANKE LEASE BATTERY	1415 LOUISIANA , STE 31	189	5310
KING RANCH OIL AND GAS, INC.	1415 LOUISIANA, SUITE 2	189	5310
CHEVRON GLOBAL SUPPLY AND TRAD	1500 LOUISIANA	189	5316
BLOCKS 97 & 129	1000 AUSTIN ST	189	5345
TRAFIGURA	1401 MCKINNEY ST, SITE	189	5346
BIO SELECT FUELS	1401 MCKINNEY ST	189	5347
HOUSTON PAVILLIONS	3 CITY BLKS BOUNDED BY	189	5348
IP PETROLEUM CO	1600 SMITH ST STE 3600,	189	5356
HEC PETROLEUM	1600 SMITH STREET	189	5359
JET DRY CLEANERS	***1600 SMITH ST***	***189***	***5360***
TANA EXPLORATION COMPANY LLC (	1600 SMITH STREET	189	5365
CONTINENTAL MICRONESIA	1600 SMITH STREET	189	5378
COCKRELL OIL CORPORATION (MMS	1600 SMITH, SUITE 4600	189	5378
HQSEN	1600 SMITH ST	189	5379
EXPRESSJET AIRLINES	1600 SMITH STREET, HQSC	189	5379
COCKRELL OIL CORPORATION	1600 SMITH, SUITE 4600	189	5380
SOCO OFFSHORE INC	1221 LAMAR ST STE 1200	189	5386
TORCH ENERGY SERVICES, INC.	1221 LAMAR STREET, SUIT	189	5387
CITY OF HOUSTON-LAMAR ST	1200 LAMAR ST	189	5390
CHEVRON PHILLIPS CHEMICAL COMP	1301 MCKINNEY, SUITE 11	189	5404
DYNAMIC OFFSHORE RESOURCES, LL	1301 MCKINNEY ST., SUIT	189	5405
CHEVRON ORONITE COMPANY, LLC	1301 MCKINNEY STREET	189	5405
GULFSTAR OPR CO - GULF OF MEXI	1212 MAIN ST	189	5408
WEST HARRIS COUNTY	1415 LOUISIANA ST STE 5	189	5413
TEXAS NATIONAL MUD	1415 LOUISIANA ST STE 5	189	5413
GLENEAGLES SUBD	1415 LOUISIANA ST STE 5	189	5414
MONTGOMERY COUNTY MUD 24	1415 LOUISIANA ST STE 5	189	5414
BAMMEL UTILITY DISTRICT WASTEW	1415 LOUISIANA, 5TH FLO	189	5414
HARRIS COUNTY MUD 8	1415 LOUISIANA ST STE 5	189	5415
ARIES OPERATING, LP	1301 MCKINNEY STREET, S	189	5426
FORT BEND COUNTY MUD 81	1301 MCKINNEY ST	189	5426
KINGWOOD WEST WWTP	1301 MCKINNEY ST FL 51	189	5427
LOUIS DREYFUS NATURAL GAS	1301 MCKINNEY STREET, S	189	5428
HARRIS COUNTY MUD 189 WWTP	1301 MCKINNEY AVENUE	189	5428
HCO MUD NO. 321	1301 MCKINNEY - STE 510	189	5429
LINCOLN GREEN REGIONAL WTP	1301 MCKINNEY ST FL 51	189	5429
HARRIS COUNTY MUD 148 WASTEWAT	1301 MCKINNEY ST FL 51	189	5430
CYPRESS HILL MUD 1	1301 MCKINNEY ST	189	5439
NUECES FACILITY	1111 FANNIN	189	5439
CONTINENTAL OPERATING	1111 FANNIN STE 1700	189	5452
1111 FANNIN	1111 FANNIN ST	189	5452
REAMER INTERESTS	1010 LAMAR ST STE 220	189	5466
CHROMA OPERATING COMPANY	1010 LAMAR, SUITE 1700	189	5468
S.L. 11293 PRODUCTION FACILITY	1221 MCKINNEY	189	5477
WACKER OL INCORPORATED	1001 FANNIN, SUITE 1700	189	5477
ALLIED NATURAL GAS CORPORATION	1001 FANNIN, SUITE 900	189	5478

EXECUTIVE SUMMARY

Site	Address	Map ID	Page
SANDEFER OFFSHORE OPERATING CO	1001 FANNIN, SUITE 2300	189	5478
HOUSTON OIL & MINERALS CORP.	1001 FANNIN, SUITE 1700	189	5478
WM HEALTHCARE SOLUTIONS INC	1001 FANNIN ST STE 4000	189	5481
GEORGE R BROWN PARTNERSHIP	1001 FANNIN ST STE 4700	189	5514
RENEWABLE BIOFUELS INC	1001 FANNIN STE 1700	189	5514
CRAIGS CLEANERS	1001 FANNIN ST	189	5515
MONTGOMERY COUNTY MUD 18	1001 FANNIN ST STE 3300	189	5516
HARRIS COUNTY MUD 254	1001 FANNIN ST	189	5517
HIGH ISLAND GAS LLC	1001 FANNIN, SUITE 270	189	5519
SOUTHDOWN WWTF	1001 FANNIN ST STE 800	189	5524
FORT BEND COUNTY MUD 13	1001 FANNIN	189	5525
SEAGULL ENERGY E&P INC	1001 FANNIN ST STE 1700	189	5525
WALDEN	1001 FANNIN ST STE 2800	189	5526
HEADLEE PLANT	1400 SMITH ST. RM 45055	189	5537
TRANSWESTERN PIPELINE	1400 SMITH STREET	189	5538
CENTRAL PLANT	514 ANDREWS ST, AT THE	189	5539
HYATT REGENCY - CENTRAL PLANT	611 CLAY	189	5547
1100 MILAM CENTRAL PLANT	611 CLAY ST	189	5548
FORT BEND MUD 26	1200 TRAVIS ST	189	5551
DOWDELL PUD WWTP	1200 TRAVIS ST STE 1800	189	5551
TIMBER LANE UD - WWTP	1200 TRAVIS STREET STE	189	5551
MEMORIAL HILLS UD WWTP	1200 TRAVIS STREET SUIT	189	5555
HARRIS COUNTY MUD 196	1200 TRAVIS ST	189	5556
TIMBERHILLS PERMANENT	1200 TRAVIS ST	189	5556
REID ROAD MUD 1	1200 TRAVIS ST STE 1800	189	5556
MORNINGSIDE PLACE	1200 TRAVIS ST STE 1800	189	5557
HOUSTON BLUEPRINT & STATIONERY	***1333 LOUISIANA***	***189***	***5574***
CC HUTCHINSON, JR. H LACT	1221 MCKINNEY STE. 3700	189	5577
PALUXY A WELL #107 TANK BATT	1221 MCKINNEY, STE. 310	189	5578
MSO - HOUSTON DOWNTOWN	1110 MAIN ST	189	5583
LAKE DE CADE PRODUCTION FACILI	1010 LAMAR STREET	189	5583
LITTLE LAKE SOUTH FACILITY	1010 LAMAR STREET	189	5583
SHELL OIL PRODUCTS US	909 FANNIN ST	189	5587
MITSUBISHI INTL CORP	1221 MCKINNEY ST STE 35	189	5591
TOTAL MINATOME CORPORATION - H	909 FANNIN ST	189	5592
FELICIANA INTEREST LTD	909 FANNIN, SUITE 1640	189	5596
TEXAS EASTERN GAS PIPELINE COM	***1221 MCKINNEY ST***	***189***	***5596***
ARIES OPERATING (PALUXY 'A' WE	1221 MCKINNEY, SUITE 31	189	5601
KILROY CO OF TEXAS INC	1021 MAIN ST STE 1900	189	5604
WASTE MANAGEMENT HOLDINGS INC	1021 MAIN ST	189	5604
NAVISYS GROUP	1021 MAIN ST STE 1470	189	5612
PLAINS EXPLORATION & PRODUCTIO	1021 MAIN STREET, SUITE	189	5613
PALOMA OFFSHORE, LLC (MMS ID=0	1021 MAIN STREET	189	5614
DISTRICT ENERGY COOLING CENTER	1401 RUSK ST	189	5630
WM RECYCLE AMERICA LLC	1001 FANNIN ST	189	5631
BAY DE CHENE FIELD/DIESEL LUBE	1001 FANNIN STREET	189	5631
SUN FEE LOT 45	1ST CITY TOWERS 1001	189	5631
BAYOU PENCHANT FIELD	1021 MAIN STREET	189	5632
NATURAL GAS PARTNERS ASSETS LL	1021 MAIN STREET, ROOM	189	5632
WEST DEER ISLAND FIELD PRODUCT	1021 MAIN STREET, SUITE	189	5632
GOODRICH COCKE CENTRAL PROD. F	1001 FANNIN	189	5654
BALLPARK AT UNION STA	1920 PRESTON	189	5657
HILL PETROLEUM CO	811 DALLAS AVE STE 1500	189	5659
ALLIED TUBE & CONDUIT (C T COR	811 DALLAS AVE	189	5659
AMERADA HESS CORP	1201 LOUISIANA ST STE 7	189	5664
ETC TEXAS PIPELINE LTD BRYAN H	1201 LOUISIANA STREET,	189	5688

EXECUTIVE SUMMARY

Site	Address	Map ID	Page
SONAT EXPLORATION GOM INC.	1201 LOUISIANA ST	189	5689
TEXOMA AS INTERCONNECT	1201 LOUISIANA ST STE 1	189	5689
HILCORP ENERGY OLD OCEAN UNIT	1201 LOUISIANA STREET,	189	5689
SLETVOLD #2D, JOURNEY OPERATIN	1201 LOUISANA, SUITE 1-	189	5690
J E COOK & DAVIS W TANK BATTER	1201 LOUISIANA ST STE 1	189	5698
GREYHOUND TRUST SWD FACILITY	1201 LOUISIANA ST STE 1	189	5701
AEP HOUSTON PIPE LINE COMPANY	1201 LOUISIANA ST STE 1	189	5702
SENECA RESOURCES CORP	1201 LOUISIANA ST STE 4	189	5702
UMC PETROLEUM CORPORATION	1201 LOUISIANA, SUITE	189	5704
KIRBY MCCOY LEASE	1201 LOUISIANA SUITE 34	189	5705
ALCO DUPLICATING & PRINTING	***1006 MAIN STREET***	***189***	***5712***
UNION PACIFIC	1001 MCKINNEY, SUITE 90	189	5715
CONTOUR ENERGY CO. - GULF OF M	1001 MCKINNEY, STE 900	189	5716
BRIDGESTONE FACILITY	1001 MCKINNEY ST STE 10	189	5716
HARRIS COUNTY MUD 436	1001 MCKINNEY ST STE 10	189	5717
SAMSON CONTOUR ENERGY E&P, LLC	1001 MCKINNEY	189	5717
COMMTEX CORP	1001 MCKINNEY ST	189	5717
SHELL TRADING (US) COMPANY	1000 MAIN ST.	189	5719
ENI US OPERATING CO NIKAITCHUQ	1201 LOUISIANA	189	5720
HYATT REGENCY HOUSTON	***1200 LOUISIANA ST***	***189***	***5721***
SCURLOCK PERMIAN	333 CLAY ST STE 2900	189	5726
LASER NORTHEAST GATHERING CO L	333 CLAY STREET, SUITE	189	5726
US DEPARTMENT OF JUSTICE	***333 W LOOP N STE 300***	***189***	***5728***
SENECA RESOURCES CORP	333 CLAY ST STE 4150	189	5732
GULF COAST ENERGY RESOURCES, L	333 CLAY, SUITE 4100	189	5733
EOG RESOURCES, INC. (MMS ID=01	333 CLAY STREET	189	5736
CRAIGS CLEANERS 3	333 CLAY ST	189	5736
ATINUM ENERGY, INC.	333 CLAY STREET, SUITE	189	5737
PLAINS ALL AMERICAN PIPELINE L	333 CLAY STREET	189	5740
SHOREHAM OIL & GAS COMPANY, IN	333 CLAY ST STE 4010	189	5740
HOPEWELL BETHANY N.E. WATERFLO	333 CLAY ST STE 2900	189	5741
PI ENERGY CORP	333 CLAY ST STE 4310	189	5741
DOG LAKE FIELD TANK BATTERY NO	1201 LOUISIANA STREET,	189	5742
DEEP LAKE PRODUCTION FACILITY	1201 LOUISIANA ST	189	5742
LAKE RACCOURCI FIELD PETROLEUM	1201 LOUISIANA STREET	189	5742
SOUTH CHAUVIN PRODUCTION FACIL	1201 LOUISIANA STREET,	189	5743
BAYOU BOUILLON FACILITY	1201 LOUISIANA STREET,	189	5743
EAST BAY BATISTE FACILITY	1201 LOUISIANA STREET	189	5744
LAKE WASHINGTON HOMEPLACE PROD	1201 LOUISIANA STREET,	189	5744
TOTAL PETROCHEMICALS USA, INC.	1201 LOUISIANA STREET,	189	5744
LAKE CHICOT PRODUCTION FACILIT	1201 LOUISIANA STREET,	189	5745
LAC BLANC FIELD	1201 LOUISIANA ST STE 1	189	5745
BAYOU POSTILLION FIELD FACILIT	1201 LOUISIANA STREET	189	5745
BRITISH-BORNEO USA, INC.	1201 LOUISIANA STREET,	189	5746
DOW CHEMICAL PRODUCTION BARGE	1201 LOUISIANA STREET	189	5746
QUEEN BESS ISLAND FIELD	1201 LOUISIANA STREET,	189	5746
PECAN LAKE FIELD FACILITY	1201 LOUISIANA STREET,	189	5747
BAYOU SEGNETTE FIELD	1201 LOUISIANA STREET	189	5747
NORTH DEEP LAKE	1201 LOUISIANA STREET,	189	5747
COCODRIE FUEL STORAGE FACILITY	1201 LOUISIANA STREET	189	5748
LAKE HERMITAGE FIELD	1201 LOUISIANA STREET	189	5748
LAKE WASHINGTON HOMEPLACE PROD	1201 LOUISIANA ST STE 1	189	5748
BAYOU LONG WILLIAMS B-2	1201 LOUISIANA STREET	189	5748
LAKE ENFERMER PRODUCTION FACIL	1201 LOUISIANA STREET	189	5749
BAYOU CROOK CHENE FIELD	1201 LOUISIANA STREET	189	5749
W5 PRODUCTION FACIITY	1201 LOUISIANA STREET	189	5749

EXECUTIVE SUMMARY

Site	Address	Map ID	Page
CORPORATE HEADQUARTERS	1201 LOUISIANA STREET	189	5749
RED FISH POINT	1201 LOUISIANA STREET,	189	5750
WEST LAKE VERRET WILLIAMS WELL	1201 LOUISIANA STREET	189	5750
BAYOU LONG FACILITY	1201 LOUISIANA STREET,	189	5750
DOW CHEMICAL PRODUCTION FACILI	1201 LOUISIANA STREET	189	5751
HOG BAYOU FACILITY	1201 LOUISIANA ST STE 1	189	5751
WEST WHITE LAKE PRODUCTION FAC	1201 LOUISIANA STREET	189	5752
TIMBALIER BAY CF #1 FACILITY	1201 LOUISIANA STREET,	189	5752
WEST LAKE VERRET FACILITY	1201 LOUISIANA STREET,	189	5753
STEWART & STEVENSON SERVICES I	1719 PRESTON AVE	189	5754
DOWNTOWN CLEANERS INC	***1125 WALKER ST***	***189***	***5760***
ALLEN CENTER GARAGE	300 CLAY ST	189	5768
CASE TRUCKING COMPANY INC	***1520 TEXAS AVENUE***	***189***	***5778***
TRIMAR CORP	***1100 MILAM ST STE 3000B***	***189***	***5779***
NORTH AMERICAN OIL RECOVERY	***1100 MILAM STE 3000***	***189***	***5781***
METROPOLITAN TRANSIT AUTHORITY	***810 SAN JACINTO***	***189***	***5790***
PMT	810 SAN JACINTO ST	189	5812
SAN JACINTO ST BLOCK 95	801 SAN JACINTO ST	189	5813
CVS PHARMACY 6834	***917 MAIN ST***	***189***	***5822***
WAINOCO OIL AND GAS COMPANY	1200 SMITH STREET, SUIT	189	5847
DEVON ENERGY	1200 SMITH STREET	189	5847
CHAMPLIN PETROLEUM CO.	1200 SMITH ST., SUITE 1	189	5848
AUGEN PRODUCTION & STORAGE FAC	1200 SMITH STREET	189	5848
SCANA PETROLEUM RESOURCES INC.	1200 SMITH STREET, SUIT	189	5849
DEL GRULLO SEPARATION STATION	1200 SMITH STREET	189	5849
ADOBE RESOUCES CORPORATION	1200 SMITH STREET, SUIT	189	5849
CHANDELEUR SOUND BLOCK 51	1200 SMITH STREET	189	5850
SNYDER OIL CORPORATION	1200 SMITH, SUITE 3300	189	5850
ENI US OPERATING CO., INC	1200 SMITH STREET	189	5851
ZINN PETROLEUM CO	1200 SMITH, SUITE 2910	189	5851
HYDRO GULF OF MEXICO, L.L.C. (	1200 SMITH STREET	189	5852
HARBERT ENERGY CORPORATION	1200 SMITH, SUITE 1800	189	5853
HOUSTON BELT AND TERMINAL RAIL	501 CRAWFORD ST RM 202	189	5871
BG EXPLORATION AMERICA, INC.	1100 LOUISIANA, SUITE 2	189	5883
STEED COMPRESSOR STATION	1100 LOUISIANA, STE. 33	189	5884
CENTERPOINT ENERGY ARKLA (OKLA	1111 LOUISIANA	189	5884
HOUSTON INDUSTRIES PLAZA	1111 LOUISIANA ST	189	5884
CENTERPOINT ENERGY HOUSTON ELE	1111 LOUISIANA STREET	189	5884
RELIANT ENERGY ENTEX	1111 LOUISIANA ST	189	5892
CENTERPOINT ENERGY ARKLA (ARKA	1111 LOUISIANA	189	5892
SEQUOIA ID	1100 LOUISIANA ST STE 3	189	5911
PORT OF BEVERLY MA	1100 LOUISIANA STREET	189	5911
PORT OF RIVERHEAD NY	1100 LOUISIANA STREET	189	5923
PORT OF EASTPORT ME	1100 LOUISIANA STREET	189	5972
VITOL S A INC	1100 LOUISIANA, STE 550	189	5975
CITY OF HOUSTON-GHWP	***1100 LOUISIANA STE 1100***	***189***	***5982***
1100 LOUISIANA	1100 LOUISIANA ST	189	5984
NORTHWEST HARRIS COUNTY MUD 5	1100 LOUISIANA ST STE 4	189	5984
PORT OF PROVIDENCE RI	1100 LOUISIANA STREET	189	5984
PORT OF BALTIMORE MD	1100 LOUISIANA STREET	189	5985
THE HOUSTON EXPLORATION COMPAN	1100 LOUISIANA STREET,	189	5995
PORT OF PORTLAND ME	1100 LOUISIANA STREET	189	5995
WALTER OIL & GAS CORPORATION	1100 LOUISIANA, SUITE 2	189	5995
ENBRIDGE PIPELINES EAST TEXAS	1100 LOUISIANA	189	6000
PORT OF NEWPORT RI	1100 LOUISIANA STREET	189	6001
PANACO, INC., A DELAWARE CORPO	1100 LOUISIANA, SUITE 5	189	6003

EXECUTIVE SUMMARY

Site	Address	Map ID	Page
THE HOUSTON EXPLORATION COMPAN	1100 LOUISIANA STREET,	189	6024
ENTERPRISE TE PRODUCTS PIPELIN	1100 LOUISIANA STREET	189	6030
ENTERPRISE PRODUCTS OPERATING	1100 LOUISIANA STREET,	189	6031
GALVESTON ISLAND GATHERING SYS	1100 LOUISIANA	189	6032
PECAN LAKE RE-SEPARATION FACIL	1100 LOUISIANA STREET	189	6033
KINDER MORGAN NATURAL GAS PIPE	500 N. DALLAS, SUITE 10	189	6040
MIDCONTINENT EXPRESS PIPELINE	500 DALLAS STREET, SUIT	189	6041
BRIGHTS POND ON TIGER BRANCH A	500 DALLAS ST STE 1000	189	6041
GENESIS CRUDE OIL LP	***500 DALLAS STREET SUITE***	***189***	***6041***
TRINITY RIVER 2.27 MILES SE OF	500 DALLAS ST STE 1000	189	6045
TRINITY RIVER IN LIBERTY COUNT	500 DALLAS ST STE 1000	189	6046
COMPRESSOR STATION 169	500 DALLAS ST	189	6052
COMPRESSOR STATION 303 LUFKIN	ONE ALLEN CENTER 500 DA	189	6053
PELTO OIL CO	500 DALLAS STREET, ONE	189	6053
3.40 MI SE OF GOODRICH AT SEGM	500 DALLAS ST STE 100	189	6054
3.45 MI SE OF GOODRICH AT SEGM	500 DALLAS ST STE 100	189	6055
AMERADA HESS CORP - GULF OF ME	500 DALLAS ST, LEVEL 2	189	6055
WEST CLEAR LAKE STORAGE FACILI	500 DALLAS ST	189	6056
1.40 MILES SE OF HWY 59 BRIDGE	500 DALLAS ST STE 1000	189	6057
3.35 MI SE OF GOODRICH AT SEGM	500 DALLAS ST STE 100	189	6057
5.6 MI SE OF DIBOLL AT NECHES	500 DALLAS ST STE 1000	189	6058
SFPP, LP	500 DALLAS SUITE 1000	189	6058
COMPRESSOR STATION 301 WHARTON	500 DALLAS ST	189	6058
TRINITY RIVER 2.02 MILES NW OF	500 DALLAS ST STE 1000	189	6059
DOUBLETREE HOTEL	***400 DALLAS ST***	***189***	***6060***
EAST TENNESSEE NATURAL GAS CO.	1010 MILAM ST	189	6080
TENNECO GAS	1010 MILAM STREET, P.O.	189	6081
TENNECO VENTURES CORPORATION	1010 MILAM ST.	189	6081
MILBY STREET YARD	501 CRAWFORD ST	189	6129
BROWN & ROOT, INC.	501 CRAWFORD RD.	189	6130
KINGS BAYOU FIELD PRODUCTION F	910 TRAVIS	189	6141
COLONIAL BULION	909 TRAVIS ST	189	6141
LUTHERS BAR B Q	1100 SMITH ST	189	6165
CCI PARADOX UPSTREAM LLC 585 P	811 MAIN STREET, SUITE	189	6166
BLOCK 71 DOWNTOWN HOUSTON	600 CAROLINE ST	189	6167
ELF EXPLORATION INC	1000 LA ST STE 3800	189	6167
LITTLE BAY FIELD	1001 LOUISIANA STREET	189	6185
EL PASO PRODUCTION COMPANY, A	1001 LOUISIANA ST	189	6299
EL PASO MERCHANT ENERGY CO.	1001 LOUISIANA STREET	189	6300
TENNESSEE GAS PIPELINE CO DOWN	1001 LOUISIANA ST	189	6309
ENERGY DEVELOPMENT CORPORATION	1000 LOUISIANA, SUITE 2	189	6310
TARGA RESOURCES ABILENE TERMIN	1000 LOUISIANA, SUITE	189	6310
CALPINE NATURAL GAS L.P.	1000 LOUISIANA STREET,	189	6326
PETROHAWK OPERATING COMPANY	1000 LOUISIANA STREET	189	6327
TARGA MIDSTREAM SERVICES LIMIT	1000 LOUISIANA STREET,	189	6327
TARGA MIDSTREAM SERVICES LIMIT	1000 LOUISIANA STREET,	189	6328
TARGA PERMIAN LP - WADDELL COM	1000 LOUISIANA STREET,	189	6329
MITSUI & CO USA INC	1000 LOUISIANA ST	189	6330
TARGA MIDSTREAM SERVICES LIMIT	1000 LOUISIANA STREET,	189	6331
CARRIZO OIL & GAS UTA A UNIT	1000 LOUISIANA ST. STE.	189	6332
TARGA NORTH TEXAS LP - SITZ CO	1000 LOUISIANA STREET,	189	6332
TARGA DOWNSTREAM LP - LAKE CHA	1000 LOUISIANA STREET,	189	6332
TARGA PERMIAN LP - L&H COMPRES	1000 LOUISIANA STREET,	189	6333
TARGA LOUISIANA FIELD SERVICES	1000 LOUISIANA STREET,	189	6333
TARGA MIDSTREAM SERVICES LIMIT	1000 LOUISIANA STREET,	189	6333
ROELOF VAN BENTHAM	1000 LOUISIANA, STE 200	189	6337

EXECUTIVE SUMMARY

Site	Address	Map ID	Page
TARGA PERMIAN LP - SANDHILLS G	1000 LOUISIANA STREET,	189	6337
TARGA NORTH TEXAS LP - CHICO G	1000 LOUISIANA STREET,	189	6338
TARGA MIDSTREAM SERVICES LIMIT	1000 LOUISIANA STREET,	189	6338
TARGA MIDSTREAM SERVICES LIMIT	1000 LOUISIANA STREET,	189	6339
TARGA MIDSTREAM SERVICES LIMIT	1000 LOUISIANA STREET,	189	6339
TARGA MIDSTREAM SERVICES LIMIT	1000 LOUISIANA STREET,	189	6339
WARREN PETROLEUM RESIDUE GAS C	1000 LOUISIANA STREET S	189	6339
TARGA MIDSTREAM SERVICES LIMIT	1000 LOUISIANA STREET,	189	6346
GRAND LAKE AND ONSHORE SOPCO G	1000 LOUISIANA	189	6350
CAPITOL	1121 CAPITOL ST	189	6376
SBC COMMUNICATIONS INC	***1121 CAPITOL ST***	***189***	***6377***
WOODLAND LAKE VILLAGE WWTP	777 MAIN ST STE 2100	189	6396
TRI-UNION DEVELOPMENT CORPORAT	801 TRAVIS	189	6399
BLUE DOLPHIN EXPLORATION CO.	801 TRAVIS, SUITE 2100	189	6399
EQUILON PIPE LINE CO PUMP STAT	1111 BAGBY ST	189	6428
HOLDER CONSTRUCTION GROUP HERI	1200 BAGBY ST	189	6428
ANGLO-SUISSE OFFSHORE PARTNERS	1111 BAGBY STREET	189	6435
CHEVRON TEXACO HERITAGE PLAZA	1111 BAGBY ST	189	6436
COASTAL CAVERNS SPINDLETOP STO	1111 BAGBY STE 4900	189	6465
BAY OIL	***2005 COMMERCE ST***	***189***	***6468***
BASIN EXPLORATION, INC.	1111 BAGBY, SUITE 1900	189	6473
NEH 30-00	1815 FRANKLIN ST	189	6474
HOUSTON LITHOGRAPHING CORPORAT	***2219 CANAL***	***189***	***6479***
GARDEN ISLAND BAY PRODUCTION F	777 WALKER	189	6495
SHELL	777 WALKER ST	189	6501
DUNE OPERATING	777 WALKER STREET, SUIT	189	6503
SHELL GULF OF MEXICO INC	777 WALKER STREET, TSP	189	6512
TDCJ SOUTH TEXAS ISF	1511 PRESTON ST	189	6534
FEDERAL DETENTION CENTER-HOUST	1200 TEXAS ST	189	6537
PECAN LAKE COMMINGLING FACILIT	808 TRAVIS STREET	189	6555
SMYTH 35 NO. 1 PRODUCTION FA	808 TRAVIS STREET	189	6556
E-5 PRODUCTION FACILITY WEST D	808 TRAVIS STREET	189	6556
HARRISON INTEREST LTD. 'A	707 TRAVIS STE 1900	189	6557
PM REALTY GROUP @ TX COMMERCE	712 MAIN, SUITE 1500	189	6557
SHELL OIL CO	910 LOUISIANA ST.	189	6574
LIQUA TECH	500 CAROLINE ST	189	6575
HARRIS COUNTY PRECINCT FOUR PA	***426 AUSTIN***	***189***	***6590***
DOWNTOWN GAS STATION	426 AUSTIN ST	189	6602
SHELL OIL COMPANY	***900 LOUISIANA ST RM 350***	***189***	***6605***
GREAT WESTERN OFFSHORE, INC.	1111 BAGBY STREET, SUIT	189	6608
DOWNTOWN COPY CENTER	***609 FANNIN***	***189***	***6614***
GOODWAY PRINTING SERVICE	***813 MILAM***	***189***	***6616***
THE 611 WALKER BLDG	611 WALKER ST	189	6647
PUBLIC WORKS	611 WALKER ST	189	6647
CITY OF HOUSTON	611 WALKER ST	189	6647
DOWNTOWN FUELING CENTER	1320 PRESTON ST	189	6703
TUSCANY WOODS	720 RUSK ST FL 2	189	6706
SPRING AIR MATTRESS	***2005 CANAL***	***189***	***6717***
THE SHERWIN-WILLIAMS COMPANY	***1903 RUIZ ST***	***189***	***6722***
HARRIS COUNTY CENTRAL PLANT	1303 PRESTON ST	189	6729
SYSTEM PROPERTY DEVELOPMENT	1301 PRESTON ST	189	6735
ALLRIGHT AUTO PARK	1301 PRESTON ST	189	6735
CABLE AND WIRELESS USA	1001 TEXAS ST	189	6747
GOODRICH PETROLEUM CO., 260, E	801 LOUISIANA ST., SUIT	189	6779
GRANDE COMMUNICATIONS	700 RUSK ST	189	6788
GLK CONTRACT SERVICES	***1520 FRANKLIN ST***	***189***	***6816***

EXECUTIVE SUMMARY

Site	Address	Map ID	Page
WILSON STA & PRINTING CO	***500 FANNIN***	***189***	***6823***
SHELL OIL PRODUCTS	700 MILAM STREET	189	6827
MEDO INDUSTRIES	700 MILAM STREET	189	6827
DEER ISLAND SITE 1	700 MILAM STREET	189	6828
DEER PARK ENERGY CENTER	700 MILAM STREET, SUITE	189	6829
ENVIRONMENTAL ALTERNATIVES INC	***1202 PRESTON ST***	***189***	***6853***
TEXAS COMMERCE BANK	601 TRAVIS ST	189	6856
LINN OPERATING	600 TRAVIS, SUITE 5100	189	6866
PORT OF WILMINGTON DE	600 TRAVIS ST	189	6867
BOIS D'ARC OFFSHORE LTD. (MMS	CHASE TOWER, 600 TRAVIS	189	6867
E R G RESOURCES, LLC	600 TRAVIS STREET, SUIT	189	6875
LINN ENERGY LLC	600 TRAVIS, SUITE 5100	189	6875
BLACK BAYOU FIELD	600 TRAVIS	189	6882
AMERICAN ENGINE & GRINDING CO	***100 N JACKSON***	***189***	***6885***
STATEWIDE INDUSTRIAL SERVICES	***FEDERAL RD***	***189***	***6904***
ZAPATA GULF MARINE CORPORATION	***711 LOUISIANA ST***	***189***	***6908***
DAIRY HOLDINGS, INC.	700 LOUSIANA ST STE 430	189	6910
PROBE OFFSHORE LLC.	700 LOUISIANA ST, 4250	189	6911
ER WOODSON WWTF	8200' S INTX RILEY FUZZ	189	6912
HINES INTERESTS LTD	***700 LOUISIANA STE 225***	***189***	***6915***
CALPINE CORPORATION	700 LOUISIANA, SUITE 23	189	6917
BRETON SOUND BLOCK#1 FACILITY	700 LOUISIANA STREET	189	6918
PEAT MAKWICK MAIN & CO	***700 LOUISIANA***	***189***	***6919***
HALL-HOUSTON OIL CO	700 LOUISIANA, STE 2100	189	6920
PIONEER AMERICAS	700 LOUISIANA STREET, S	189	6923
CITY OF HOUSTON	***901 BAGBY ST B10 CITY H***	***189***	***6927***
SAM HOUSTON COLISEUM AND MUSIC	900 BAGBY ST	189	6929
MKT FREIGHT FACILITY	1700 RUIZ ST	189	6934
HOUSTON CHRONICLE - 801 TEXAS	***801 TEXAS AVENUE***	***189***	***6961***
HEARST NEWSPAPERS PARTNERSHIP	***801 TEXAS AVE, HOUSTON,***	***189***	***7011***
SWIFT-ONE-HOUR CLEANERS	***910 PRAIRIE***	***189***	***7046***
THE LOUISIANA LAND AND EXPLORA	717 TEXAS AVENUE	189	7053
ROSETTA RESOURCE OPERATING LP	717 TEXAS AVENUE, SUITE	189	7054
SE MANILA VILLAGE #1 FACILITY	717 TEXAS AVENUE	189	7054
CRIMSON EXPLORATION OPERATING,	717 TEXAS AVENUE, SUITE	189	7054
WESTPORT RESOURCES, INC. - BLO	717 TEXAS AVENUE, SUITE	189	7055
ROSETTA RESOURCES OFFSHORE LLC	717 TEXAS AVENUE, SUITE	189	7055
TIMBALIER BAY FIELD	717 TEXAS AVENUE	189	7056
ANR PIPELINE E G HILL COMPRESS	***717 TEXAS ST***	***189***	***7056***
SE MANILA VILLAGE #2	717 TEXAS AVENUE	189	7068
KEYSTONE PIPELINE PROJECT (CUS	717 TEXAS STREET, SUITE	189	7068
COUBA ISLAND PRODUCTION FACILI	717 TEXAS AVENUE	189	7068
ARTHUR BAYER PARK	1001 PRESTON ST	189	7071
HARRIS COUNTY PRECINCT FOUR PA	1001 PRESTON ST ADMINIS	189	7071
ALEXANDER DEUSSEN PARK WWTP	1001 PRESTON ST FL 7	189	7072
BALDWIN BOETTCHER PLT	1001 PRESTON ST FL 7	189	7072
BOIS D' ARC EXPLORATION LLC	402 MAIN STREET, 7TH FL	189	7076
SITE ID 482013001	810 BAGBY ST., SAM HOUS	189	7086
HARRIS COUNTY CRIMINAL JUSTICE	1201 FRANKLIN ST	189	7088
ALLEY THEATER	***615 TEXAS AVE***	***189***	***7091***
HARRIS COUNTY PUBLIC INFRASTRU	1019 CONGRESS, 15TH FLO	189	7096
PARKING GARAGE	719 PRAIRIE ST	189	7105
WOLFE CLEANERS 2	227 MAIN ST	189	7144
STATE LEASE 18378 #1 FACILITY	400 TEXAS STREET, SUITE	189	7155
STATE LEASE 18378 #1 FACILY BU	400 TEXAS STREET	189	7155
CL & F #1 FACILITY (DEER ISLAN	400 TEXAS STREET, SUITE	189	7156

EXECUTIVE SUMMARY

Site	Address	Map ID	Page
FIRE STATION 1 HEADQUARTERS	410 BAGBY ST	189	7203
YTURRIA CATTLE CO. TANK BATTER	100 LOUISIANA STREET -	189	7209
WEST CAMPUS COGENERATION COMPA	100 MILIAM ST	189	7213
HENKE ICE STORAGE	404 WASHINGTON AVE	189	7215
UNITED STATES POSTAL SERVICE	***401 FRANKLIN***	***189***	***7229***
HARRIS CO SHERIFFS PARKING LOT	1300 BAKER ST	190	7251
TDCJ KEAGANS STATE JAIL	707 TOP ST	190	7256
HARRIS COUNTY JAIL	1200 BAKER ST	190	7261
HARRIS COUNTY JAIL EXPANSION	701 N SAN JACINTO ST	190	7264
BASF WYANDOTTE CORP HOUSTON	***701 N SAN JACINTO ST***	***190***	***7269***
GRYPHON EXPLORATION COMPANY (M	TWO ALLEN CENTER	190	7272
METROPOLITAN TRANSIT AUTHORITY	801 N SAN JACINTO ST	190	7281
HOUSTON METROPOLITAN TRANSIT A	***807 N SAN JACINTO***	***190***	***7285***
WILLOW STREET PUMP STATION	811 N. SAN JACINTO	190	7293
HOUSTON LIGHTING & POWER COMPA	***507 MCKEE***	***193***	***7314***
LEAD PRODUCTS COMPANY INC	***709 N VELASCO***	***202***	***7384***
BRANDT & LAWSON INC	***815 LIVE OAK ST***	***208***	***7428***
MALONEY PRECISION PRODUCTS CO	***2301 TEXAS AVE***	***208***	***7488***
GULF ENVIRONMENT M GT INC	***2902 CHENEVERT***	***215***	***7616***
SCROGGINS MACHINE INC	***1819 MCGOWEN***	***215***	***7619***
SCREEN IMAGES	***2920 CRAWFORD***	***223***	***7771***
0 HOLMAN	***3400 CHENEVERT***	***225***	***7842***

PRP: A listing of verified Potentially Responsible Parties

A review of the PRP list, as provided by EDR, and dated 04/15/2013 has revealed that there are 2 PRP sites within the searched area.

Site	Address	Map ID	Page
DAVIS ROAD DRUM SITE	***1705 DAVIS ST.***	***161***	***3218***
RIO NEUQUEN/ALUMINUM PHOSPHIDE	***PT OF HOUSTON AUTHORITY***	***189***	***7216***

LEAD SMELTERS: A listing of former lead smelter site locations.

A review of the LEAD SMELTERS list, as provided by EDR, and dated 01/29/2013 has revealed that there is 1 LEAD SMELTERS site within the searched area.

Site	Address	Map ID	Page
EAGLE-PICHER CO.	1121 ROTHWELL	170	3307

US AIRS: The database is a sub-system of Aerometric Information Retrieval System (AIRS). AFS contains compliance data on air pollution point sources regulated by the U.S. EPA and/or state and local air regulatory agencies. This information comes from source reports by various stationary sources of air pollution, such as electric power plants, steel mills, factories, and universities, and provides information about the air pollutants they produce. Action, air program, air program pollutant, and general level plant data. It is used to track emissions and compliance data from industrial plants.

A review of the US AIRS list, as provided by EDR, and dated 10/23/2013 has revealed that there are 12

EXECUTIVE SUMMARY

US AIRS sites within the searched area.

Site	Address	Map ID	Page
LANDMARK CHEVROLET CORPORATION	***9111 NORTH FREEWAY***	***43***	***778***
EXXON COMPANY USA HOUSTON	***8700 NORTH FWY***	***44***	***811***
TRISTAR WEB GRAPHICS	***4010 AIRLINE DRIVE - HO***	***111***	***2356***
GENESIS CRUDE OIL LP	***500 DALLAS STREET SUITE***	***189***	***6041***
COMPRESSOR STATION 301 WHARTON	500 DALLAS ST	189	6087
COMPRESSOR STATION 169	500 DALLAS ST	189	6094
WEST CLEAR LAKE STORAGE FACILI	500 DALLAS STREET	189	6100
HEARST NEWSPAPERS PARTNERSHIP	***801 TEXAS AVE, HOUSTON,***	***189***	***7011***
ANR PIPELINE E G HILL COMPRESS	***717 TEXAS ST***	***189***	***7056***
BROOKS COUNTY COMPRESSOR STATI	ONE ALLEN CENTER 500 DA	190	7275
DIXIE ELECTRO PLATING	***3001 ENGELKE ST***	***204***	***7402***
CHARLES P YOUNG CO	***1616 MCGOWEN ST***	***215***	***7622***

STATE AND LOCAL RECORDS

TX IOP: Contains information on all sites that are in the IOP. An IOP is an innocent owner or operator whose property is contaminated as a result of a release or migration of contaminants from a source or sources not located on the property, and they did not cause or contribute to the source or sources of contamination.

A review of the TX IOP list, as provided by EDR, and dated 04/14/2014 has revealed that there are 7 TX IOP sites within the searched area.

Site	Address	Map ID	Page
BLAND CADILLAC CO	***2200 BAGBY @ WEBSTER***	***189***	***4697***
BLOCK 370	PEASE,JEFFERSON,MILAM A	189	4858
CHEVRON TEXACO HERITAGE PLAZA	***1111 BAGBY STREET***	***189***	***6463***
BLOCK 69	TEXAS, FANNIN, CAPITOL	189	6778
ROYAL PLUMBING SUPPLY	***2600 TEXAS ST***	***208***	***7473***
HARGEST COLLEGE	***2800 MAIN ST***	***214***	***7604***
CHARTRES CORPORATION	***2712 SAINT EMANUEL***	***218***	***7668***

TX CLI: Closed and abandoned landfills (permitted as well as unauthorized) across the state of Texas. For current information regarding any of the sites included in this database, contact the appropriate Council of Governments agency.

A review of the TX CLI list, as provided by EDR, and dated 08/30/1999 has revealed that there are 2 TX CLI sites within the searched area.

Site	Address	Map ID	Page
TREES OF HOUSTON	1000 TURNAY RD	41	752
G. RODRIGUEZ	2600 KEENE	152	3106

EXECUTIVE SUMMARY

TX UIC: Class V injection wells regulated by the TCEQ. Class V wells are used to inject non-hazardous fluids underground. Most Class V wells are used to dispose of wastes into or above underground sources of drinking water and can pose a threat to ground water quality, if not managed properly.

A review of the TX UIC list, as provided by EDR, and dated 05/07/2013 has revealed that there are 2 TX UIC sites within the searched area.

Site	Address	Map ID	Page
BLOCK 93		189	6120
SYSTEM PROPERTY DEVEL COMP FAC		189	6800

TX LPST: The Leaking Petroleum Storage Tank Incident Reports contain an inventory of reported leaking petroleum storage tank incidents. The data come from the Texas Commission on Environmental Quality's Leaking Petroleum Storage Tank Database.

A review of the TX LPST list, as provided by EDR, and dated 03/20/2014 has revealed that there are 297 TX LPST sites within the searched area.

Site	Address	Map ID	Page
NORTHGATE NO 2 PLANT	***12450 HWY 75***	***1***	***4***
Status Code: FINAL CONCURRENCE ISSUED, CASE CLOSED			
MONTGOMERY WARD AUTO EXPRESS G	***600 GREENSPOINT MALL***	***2***	***8***
Status Code: FINAL CONCURRENCE ISSUED, CASE CLOSED			
DON MCGILL ACURA FORMER	***12111 NORTH FWY***	***3***	***25***
Status Code: FINAL CONCURRENCE ISSUED, CASE CLOSED			
DILLARD DEPARTMENT STORES	***10 GREENSPOINT MALL***	***4***	***49***
Status Code: FINAL CONCURRENCE ISSUED, CASE CLOSED			
STORE 1237	***100 GREENSPOINT MALL***	***5***	***57***
Status Code: FINAL CONCURRENCE ISSUED, CASE CLOSED			
CHEVRON USA INC	***191 N SAM HOUSTON PKWY***	***6***	***61***
Status Code: FINAL CONCURRENCE ISSUED, CASE CLOSED			
GREENSPOINT DODGE INC	***11655 NORTH FWY***	***11***	***91***
Status Code: FINAL CONCURRENCE ISSUED, CASE CLOSED			
SHELL FORMER TEXACO	***34 ALDINE BENDER***	***12***	***128***
Status Code: FINAL CONCURRENCE ISSUED, CASE CLOSED			
TPG 571 07	***10 ALDINE BENDER RD***	***12***	***133***
Status Code: FINAL CONCURRENCE ISSUED, CASE CLOSED			
EXXON 63274	11402 NORTH FWY	12	184
Status Code: FINAL CONCURRENCE ISSUED, CASE CLOSED			
M DUKE FOOD MART	***98 ALDINE BENDER RD***	***13***	***199***
Status Code: FINAL CONCURRENCE ISSUED, CASE CLOSED			
SHELL OIL	***11322 NORTH FWY***	***15***	***286***
Status Code: FINAL CONCURRENCE ISSUED, CASE CLOSED			
FORMER GOODSON AUTO DEALERSHIP	11000 NORTH FWY	17	319
Status Code: FINAL CONCURRENCE ISSUED, CASE CLOSED			
N 1 AIRLINE FOOD STORE	***11703 AIRLINE DR***	***18***	***323***
Status Code: FINAL CONCURRENCE ISSUED, CASE CLOSED			
SUNMART 304	***10910 AIRLINE DR***	***25***	***480***
Status Code: MONITORING			

EXECUTIVE SUMMARY

Site	Address	Map ID	Page
TPG 566 07	***10271 NORTH FWY***	***26***	***511***
Status Code: FINAL CONCURRENCE ISSUED, CASE CLOSED			
FORMER SHELL FAC	10270 NORTH FWY	26	537
Status Code: FINAL CONCURRENCE ISSUED, CASE CLOSED			
LKQ BEST AUTOMOTIVE	***1100 NORTHVILLE ST***	***32***	***585***
Status Code: FINAL CONCURRENCE ISSUED, CASE CLOSED			
ZIPS MARKET	***9922 NORTH FWY STE B***	***33***	***605***
Status Code: FINAL CONCURRENCE ISSUED, CASE CLOSED			
NORTHWOOD LINCOLN-MERCURY INC	***9645 N FREEWAY***	***37***	***632***
Status Code: FINAL CONCURRENCE ISSUED, CASE CLOSED			
FORMER EXXON	9350 NORTH FWY	38	663
Status Code: FINAL CONCURRENCE ISSUED, CASE CLOSED			
TNL SHELL	***9351 NORTH FWY***	***38***	***664***
Status Code: FINAL CONCURRENCE ISSUED, CASE CLOSED			
MOBIL STATION 12LXJ	9402 NORTH FWY	38	694
Status Code: FINAL CONCURRENCE ISSUED, CASE CLOSED			
EAST MOUNT HOUSTON TEXACO	9404 NORTH FWY	38	709
Status Code: MONITORING			
EXXON CO USA 6 7469	***9403 NORTH FWY***	***38***	***709***
Status Code: FINAL CONCURRENCE ISSUED, CASE CLOSED			
OWENS COUNTRY SAUSAGE	***9522 NORTH FWY***	***38***	***729***
Status Code: FINAL CONCURRENCE ISSUED, CASE CLOSED			
STOP N GO MARKETS 598	***502 W MOUNT HOUSTON RD***	***39***	***737***
Status Code: FINAL CONCURRENCE ISSUED, CASE CLOSED			
TEXACO	***9155 NORTH FWY***	***42***	***754***
Status Code: FINAL CONCURRENCE ISSUED, CASE CLOSED			
ENTERPRISE LEASING	9203 N IH 45	42	773
Status Code: FINAL CONCURRENCE ISSUED, CASE CLOSED			
PICK UP RIGGIN	***9214 NORTH FWY***	***42***	***773***
Status Code: FINAL CONCURRENCE ISSUED, CASE CLOSED			
EXXON COMPANY USA	***8700 NORTH FWY***	***44***	***821***
Status Code: SITE ASSESSMENT			
SS 6 4769	***8930 NORTH FWY***	***44***	***872***
Status Code: FINAL CONCURRENCE ISSUED, CASE CLOSED			
642 W GULF BANK LOT	***642 W GULF BANK RD***	***44***	***903***
Status Code: FINAL CONCURRENCE ISSUED, CASE CLOSED			
SUNMART 133	9004 NORTH FWY	44	943
Status Code: PREASSESSMENT/RELEASE DETERMINATION			
CHEVRON FAC 108084	***9174 IH 45***	***44***	***968***
Status Code: FINAL CONCURRENCE ISSUED, CASE CLOSED			
FORMER DIAMOND SHAMROCK 2541	760 W GULFBANK	45	988
Status Code: FINAL CONCURRENCE ISSUED, CASE CLOSED			
CIRCLE K 2094	***9002 CHESWICK DR***	***46***	***988***
Status Code: FINAL CONCURRENCE ISSUED, CASE CLOSED			
BARBER BOATS	***8515 NORTH FWY***	***48***	***997***
Status Code: FINAL CONCURRENCE ISSUED, CASE CLOSED			

EXECUTIVE SUMMARY

Site	Address	Map ID	Page
GULF COAST TRUCKING	***8335 NORTH FWY***	***50***	***1027***
Status Code: FINAL CONCURRENCE ISSUED, CASE CLOSED			
NORTH FREEWAY PA	***8355 NORTH FWY***	***50***	***1032***
Status Code: FINAL CONCURRENCE ISSUED, CASE CLOSED			
NORTH POINT CHRYSLER PLYMOUTH	***8455 NORTH FWY***	***50***	***1045***
Status Code: FINAL CONCURRENCE ISSUED, CASE CLOSED			
LONE STAR FORD	***8477 N FREEWAY***	***50***	***1062***
Status Code: FINAL CONCURRENCE ISSUED, CASE CLOSED			
KENNETH LAMB CONSTRUCTION	***8407 CHESWICK DR***	***51***	***1093***
Status Code: FINAL CONCURRENCE ISSUED, CASE CLOSED			
UNITED PARCEL SERVICE SWEETWAT	***8330 SWEETWATER LN***	***52***	***1101***
Status Code: FINAL CONCURRENCE ISSUED, CASE CLOSED			
Status Code: FINAL CONCURRENCE PENDING DOCUMENTATION OF WELL PLUGGING			
UNITED PARCEL SERVICE	***8200 SWEETWATER LN***	***55***	***1166***
Status Code: FINAL CONCURRENCE PENDING DOCUMENTATION OF WELL PLUGGING			
TEXACO FOODMART 147	***8201 NORTH FWY***	***56***	***1176***
Status Code: FINAL CONCURRENCE ISSUED, CASE CLOSED			
GULFWESTERN CONSTRUCTION	8000 BERWYN	57	1217
Status Code: FINAL CONCURRENCE ISSUED, CASE CLOSED			
SHELL OIL	***7926 N SHEPHERD DR***	***59***	***1226***
Status Code: FINAL CONCURRENCE ISSUED, CASE CLOSED			
HERTZ EQUIPMENT RENTAL 9414	***425 W LITTLE YORK RD***	***63***	***1270***
Status Code: FINAL CONCURRENCE ISSUED, CASE CLOSED			
A & Q CHEVRON FOOD MART	***431 W LITTLE YORK RD***	***63***	***1281***
Status Code: FINAL CONCURRENCE ISSUED, CASE CLOSED			
CHAUS SERVICE STATION	***150 E LITTLE YORK RD***	***64***	***1329***
Status Code: MONITORING			
CONOCO SERVICE STATION	105 E LITTLE YORK	64	1340
Status Code: FINAL CONCURRENCE ISSUED, CASE CLOSED			
GOODYEAR AUTO SERVICE CENTER	***300 W LITTLE YORK***	***65***	***1344***
Status Code: FINAL CONCURRENCE ISSUED, CASE CLOSED			
HANDI PLUS 17	***7480 N SHEPHERD DR***	***66***	***1346***
Status Code: FINAL CONCURRENCE ISSUED, CASE CLOSED			
NORTH SHEPHERD STATION	***7511 N SHEPHERD DR***	***66***	***1364***
Status Code: FINAL CONCURRENCE ISSUED, CASE CLOSED			
PARKWAY HOSPITAL	7407 NORTH FWY	67	1387
Status Code: FINAL CONCURRENCE ISSUED, CASE CLOSED			
YELLOW TRANSPORTATION INC	***6767 NORTH FREEWAY***	***69***	***1389***
Status Code: FINAL CONCURRENCE ISSUED, CASE CLOSED			
ACTION TRUCKSTOP SUNMART 119	7102 NORTH FWY	69	1457
Status Code: FINAL CONCURRENCE ISSUED, CASE CLOSED			
TREES	***7020 STUEBNER AIRLINE R***	***71***	***1458***
Status Code: FINAL CONCURRENCE ISSUED, CASE CLOSED			
M&D DISTRIBUTORS	***6904 N SHEPHERD***	***72***	***1472***
Status Code: FINAL CONCURRENCE ISSUED, CASE CLOSED			
FORMER MOBIL STATION 12 MYA	6451 NORTH FWY	76	1484
Status Code: FINAL CONCURRENCE ISSUED, CASE CLOSED			

EXECUTIVE SUMMARY

Site	Address	Map ID	Page
MATECO TRUCK EQUIPMENT	***505 W PARKER RD***	***77***	***1512***
Status Code: FINAL CONCURRENCE ISSUED, CASE CLOSED			
WISENBAKER CARPET	***6125 NORDLING RD***	***83***	***1566***
Status Code: FINAL CONCURRENCE ISSUED, CASE CLOSED			
SHELL OIL CO	6031 IH 45	84	1574
Status Code: FINAL CONCURRENCE ISSUED, CASE CLOSED			
HERTZ PENSKE D D CALDWELL	***5715 NORTH FWY***	***87***	***1617***
Status Code: FINAL CONCURRENCE ISSUED, CASE CLOSED			
SHELL RETAIL FAC	5802 NORTH FWY	87	1667
Status Code: FINAL CONCURRENCE ISSUED, CASE CLOSED			
AIRLINE FOOD MART	***5610 AIRLINE DR***	***88***	***1668***
Status Code: SITE ASSESSMENT			
TIMEWISE EXXON 841	***5402 NORTH FWY***	***90***	***1692***
Status Code: FINAL CONCURRENCE ISSUED, CASE CLOSED			
746-56 U-HAUL-DALLAS FREEWAY	***5333 NORTH FWY***	***90***	***1713***
Status Code: FINAL CONCURRENCE ISSUED, CASE CLOSED			
SIGMOR SHAMROCK 288	***428 E TIDWELL RD***	***90***	***1727***
Status Code: FINAL CONCURRENCE ISSUED, CASE CLOSED			
HOUSTON METRO ELECTRICAL CORP	***705 E TIDWELL RD***	***90***	***1743***
Status Code: FINAL CONCURRENCE ISSUED, CASE CLOSED			
COMMERCIAL PROPERTY	***705 TASSELL ST***	***90***	***1773***
Status Code: FINAL CONCURRENCE ISSUED, CASE CLOSED			
TIDWELL STREET SHELL	***301 E TIDWELL RD***	***91***	***1779***
Status Code: FINAL CONCURRENCE PENDING DOCUMENTATION OF WELL PLUGGING			
FORMER FIRST HEIGHTS BANK	***5341 AIRLINE DR***	***92***	***1803***
Status Code: FINAL CONCURRENCE ISSUED, CASE CLOSED			
SHOP & GO	***5402 AIRLINE DR***	***92***	***1813***
Status Code: FINAL CONCURRENCE ISSUED, CASE CLOSED			
PWE WATER MAINTENANCE FACILITY	***802 E BURRESS ST***	***96***	***1850***
Status Code: FINAL CONCURRENCE PENDING DOCUMENTATION OF WELL PLUGGING			
KENNETH W BAGWELL	***216 E BURKESS***	***97***	***1875***
Status Code: FINAL CONCURRENCE ISSUED, CASE CLOSED			
HANDI STOP 4 JAPAGE PARTNERSHI	***5115 AIRLINE***	***98***	***1903***
Status Code: FINAL CONCURRENCE ISSUED, CASE CLOSED			
ADAMS RESOURCES 159	***4635 NORTH FWY***	***100***	***1923***
Status Code: FINAL CONCURRENCE ISSUED, CASE CLOSED			
TEXAS PETERBILT	***4638 AIRLINE DR***	***100***	***1935***
Status Code: FINAL CONCURRENCE ISSUED, CASE CLOSED			
EATON CAR CARE CENTER	***4702 AIRLINE DR***	***100***	***1963***
Status Code: FINAL CONCURRENCE ISSUED, CASE CLOSED			
FIESTA MART	***4711 AIRLINE DR***	***100***	***1982***
Status Code: FINAL CONCURRENCE ISSUED, CASE CLOSED			
TUNEUP MASTERS 903	***4828 AIRLINE DR***	***100***	***1991***
Status Code: FINAL CONCURRENCE ISSUED, CASE CLOSED			
HANDI PLUS 14	***4904 AIRLINE DR***	***100***	***2025***
Status Code: FINAL CONCURRENCE ISSUED, CASE CLOSED			

EXECUTIVE SUMMARY

Site	Address	Map ID	Page
TEXAS SUPER STOP Status Code: FINAL CONCURRENCE ISSUED, CASE CLOSED	4921 N FREEWAY	101	2104
FORMER GRIGGS CORP PROPERTY Status Code: FINAL CONCURRENCE PENDING DOCUMENTATION OF WELL PLUGGING	98 BERRY RD	102	2110
VAUGHAN & SONS INC HOUSTON Status Code: FINAL CONCURRENCE ISSUED, CASE CLOSED	4802 S IH 45	103	2111
NORTHLINE MALL @ JOSKES LOCATI Status Code: FINAL CONCURRENCE ISSUED, CASE CLOSED	400 NORTHLINE MALL	104	2112
MOORE SUPPLY CO OF HOUSTON Status Code: FINAL CONCURRENCE ISSUED, CASE CLOSED	***40 LYERLY ST***	***104***	***2118***
MONTGOMERY WARD Status Code: FINAL CONCURRENCE ISSUED, CASE CLOSED	***500 NORTHLINE MALL***	***106***	***2129***
MASCARI ELECTRIC Status Code: FINAL CONCURRENCE ISSUED, CASE CLOSED	***715 E WHITNEY ST***	***107***	***2133***
CHARTER FOOD STORE 8004 Status Code: FINAL CONCURRENCE ISSUED, CASE CLOSED	***4340 AIRLINE DR***	***108***	***2143***
CROSSTIMBERS STAR FUELS Status Code: FINAL CONCURRENCE ISSUED, CASE CLOSED	***1333 CROSSTIMBERS ST***	***108***	***2233***
JET Status Code: FINAL CONCURRENCE ISSUED, CASE CLOSED	***95 E CROSSTIMBERS ST***	***109***	***2298***
GOLD STAR ENGINES Status Code: FINAL CONCURRENCE ISSUED, CASE CLOSED	***7502 FULTON***	***109***	***2306***
SHELL OIL CO Status Code: FINAL CONCURRENCE ISSUED, CASE CLOSED	4324 NORTH FWY	110	2352
TRISTAR WEB GRAPHICS Status Code: FINAL CONCURRENCE ISSUED, CASE CLOSED	***4010 AIRLINE DR***	***111***	***2360***
HOUSTON FACILITY Status Code: FINAL CONCURRENCE ISSUED, CASE CLOSED	***102 BENNINGTON ST***	***115***	***2426***
COMMERCIAL WAREHOUSES Status Code: FINAL CONCURRENCE ISSUED, CASE CLOSED	***150 BENNINGTON ST***	***115***	***2438***
FERRO CORPORATION Status Code: FINAL CONCURRENCE ISSUED, CASE CLOSED	***1370 E 40TH ST***	***116***	***2501***
FULTON PLANT Status Code: FINAL CONCURRENCE ISSUED, CASE CLOSED	***302 BENNINGTON ST***	***117***	***2506***
MACH INDUSTRIAL GROUP LP Status Code: FINAL CONCURRENCE ISSUED, CASE CLOSED	***6119 FULTON***	***123***	***2532***
MAAS FLANGE TRI L & R CO Status Code: FINAL CONCURRENCE ISSUED, CASE CLOSED	1515 SYLVESTER	124	2553
K & K AUTO REPAIR Status Code: FINAL CONCURRENCE ISSUED, CASE CLOSED	***5316 FULTON ST***	***126***	***2557***
PRECISION ENGINE REBUILDING Status Code: FINAL CONCURRENCE ISSUED, CASE CLOSED	***3225 NORTH FRWY***	***127***	***2586***
DANNA MOTOR CO INC Status Code: FINAL CONCURRENCE ISSUED, CASE CLOSED	***2301 AIRLINE DR***	***128***	***2602***
METRO-PROPERTIES Status Code: FINAL CONCURRENCE ISSUED, CASE CLOSED	***1302 CORDELL ST***	***130***	***2616***

EXECUTIVE SUMMARY

Site	Address	Map ID	Page
DIAMOND SHAMROCK 273	***202 CAVALCADE ST***	***130***	***2679***
Status Code: FINAL CONCURRENCE ISSUED, CASE CLOSED			
KOUNTRY FOOD STORE	CAVALCADE	130	2696
Status Code: FINAL CONCURRENCE ISSUED, CASE CLOSED			
KERR MCGEE 124 9048	***115 CAVALCADE ST***	***130***	***2700***
Status Code: FINAL CONCURRENCE ISSUED, CASE CLOSED			
STAR STOP 68	***102 CAVALCADE ST***	***130***	***2717***
Status Code: FINAL CONCURRENCE ISSUED, CASE CLOSED			
DAVIS INN	100 W CAVALCADE	130	2742
Status Code: FINAL CONCURRENCE ISSUED, CASE CLOSED			
QUICK CHECK FOOD STORE	***2101 AIRLINE DR***	***132***	***2780***
Status Code: FINAL CONCURRENCE ISSUED, CASE CLOSED			
THREE L INC	***707 W CAVALCADE ST***	***133***	***2786***
Status Code: MONITORING			
SOUTHLINE EQUIPMENT	***700 W CAVALCADE ST***	***133***	***2787***
Status Code: FINAL CONCURRENCE ISSUED, CASE CLOSED			
SHELL	***2926 NORTH FWY***	***134***	***2820***
Status Code: FINAL CONCURRENCE ISSUED, CASE CLOSED			
CENTRAL FREIGHT LINES	***4101 FULTON ST***	***135***	***2843***
Status Code: FINAL CONCURRENCE ISSUED, CASE CLOSED			
PILOT TRAVEL CENTER 383	***210 PATTON ST***	***139***	***2911***
Status Code: FINAL CONCURRENCE PENDING DOCUMENTATION OF WELL PLUGGING			
FORMER SHELL	2525 NORTH FWY	142	2922
Status Code: FINAL CONCURRENCE ISSUED, CASE CLOSED			
CHEVRON FAC 108086	***2528 NORTH FWY***	***142***	***2939***
Status Code: FINAL CONCURRENCE ISSUED, CASE CLOSED			
MOODY MAINTENANCE BARN	***3803 FULTON ST***	***143***	***2970***
Status Code: FINAL CONCURRENCE ISSUED, CASE CLOSED			
FULTON PROPERTY	***3824 FULTON ST***	***143***	***2976***
Status Code: PREASSESSMENT/RELEASE DETERMINATION			
STAR STOP 59	***2211 NORTH FWY***	***145***	***2997***
Status Code: FINAL CONCURRENCE ISSUED, CASE CLOSED			
DORADO UNFRIED CHICKEN RESTAUR	***3640 N MAIN ST***	***145***	***3029***
Status Code: FINAL CONCURRENCE PENDING DOCUMENTATION OF WELL PLUGGING			
FORMER NORTH MAIN PHARMACY	3742 N MAIN	145	3041
Status Code: FINAL CONCURRENCE ISSUED, CASE CLOSED			
CYPRESS PROVISIONS CO	3902 N MAIN	145	3061
Status Code: FINAL CONCURRENCE PENDING DOCUMENTATION OF WELL PLUGGING			
WHY NOT FOOD STORE	4010 N MAIN ST	145	3069
Status Code: FINAL CONCURRENCE PENDING DOCUMENTATION OF WELL PLUGGING			
TRIANGLE LEASING INC	***529 PECORE ST***	***148***	***3073***
Status Code: FINAL CONCURRENCE ISSUED, CASE CLOSED			
HARRIS COUNTY FLOOD CTRL DIST	***3418 N MAIN ST***	***149***	***3077***
Status Code: FINAL CONCURRENCE ISSUED, CASE CLOSED			
B & M ELECTRICAL CONTRACTORS,	***3111 EUNICE***	***151***	***3087***
Status Code: FINAL CONCURRENCE ISSUED, CASE CLOSED			

EXECUTIVE SUMMARY

Site	Address	Map ID	Page
FORMER TEXGAS SERVICE STATION	***2450 HOUSTON***	***154***	***3120***
Status Code: FINAL CONCURRENCE ISSUED, CASE CLOSED			
PARDO TIRE CO	***2520 HOUSTON AVE***	***154***	***3144***
Status Code: FINAL CONCURRENCE ISSUED, CASE CLOSED			
SUNRISE GROCERY 11	***1514 WHITE OAK DR***	***154***	***3152***
Status Code: FINAL CONCURRENCE ISSUED, CASE CLOSED			
KING BISCUIT RESTAURANT	***1606 WHITE OAK DR***	***154***	***3181***
Status Code: FINAL CONCURRENCE ISSUED, CASE CLOSED			
A Z MART 1	2224 N MAIN	156	3190
Status Code: FINAL CONCURRENCE ISSUED, CASE CLOSED			
LEONEL CASTILLO COMMUNITY CTR	2101 SOUTH ST	158	3190
Status Code: FINAL CONCURRENCE ISSUED, CASE CLOSED			
THE CECO CORPORATION	***1902 WEBER ST***	***159***	***3191***
Status Code: PREASSESSMENT/RELEASE DETERMINATION			
Status Code: FINAL CONCURRENCE ISSUED, CASE CLOSED			
C & L SUPPLY SUPERVISORY SERV	***2018 HOUSTON AVE***	***160***	***3206***
Status Code: FINAL CONCURRENCE ISSUED, CASE CLOSED			
FIRE STATION 9	***702 HOGAN ST***	***163***	***3227***
Status Code: FINAL CONCURRENCE ISSUED, CASE CLOSED			
FORMER AUTO REPAIR FACILITIY	***801 HOGAN ST***	***163***	***3231***
Status Code: FINAL CONCURRENCE ISSUED, CASE CLOSED			
BURKHEAD MANUFACTURING	***1620 MAURY ST***	***164***	***3232***
Status Code: FINAL CONCURRENCE ISSUED, CASE CLOSED			
FORMER HARRIS MOVING & STORAGE	***1824 SPRING ST.***	***165***	***3237***
Status Code: FINAL CONCURRENCE PENDING DOCUMENTATION OF WELL PLUGGING			
B & J PROCESS & PIPELINE	414 PINCKNEY	167	3243
Status Code: FINAL CONCURRENCE ISSUED, CASE CLOSED			
FORMER GAS STATION	***1701 N MAIN ST***	***168***	***3243***
Status Code: FINAL CONCURRENCE PENDING DOCUMENTATION OF WELL PLUGGING			
MOBUI	***100 HOGAN ST***	***169***	***3245***
Status Code: FINAL CONCURRENCE ISSUED, CASE CLOSED			
THORSTENBURG MATERIALS	***700 MCKEE ST***	***170***	***3252***
Status Code: FINAL CONCURRENCE ISSUED, CASE CLOSED			
RAINES 66	***1001 N SAN JACINTO ST***	***170***	***3261***
Status Code: FINAL CONCURRENCE ISSUED, CASE CLOSED			
JAMES BUTE PAINT COMPANY	***711 WILLIAM ST***	***170***	***3283***
Status Code: FINAL CONCURRENCE ISSUED, CASE CLOSED			
GULF & BASCO	***813 MCKEE ST***	***170***	***3298***
Status Code: FINAL CONCURRENCE ISSUED, CASE CLOSED			
P & L EQUIPMENT COMPANY	***2002 ROTHWELL ST***	***170***	***3335***
Status Code: FINAL CONCURRENCE ISSUED, CASE CLOSED			
WILSON INDUSTRIES INC	1206 CHAPMAN	170	3399
Status Code: FINAL CONCURRENCE ISSUED, CASE CLOSED			
SAINT ARNOLD BREWING COMPANY	***2000 LYONS AVE***	***170***	***3403***
Status Code: FINAL CONCURRENCE ISSUED, CASE CLOSED			
MCI - HOJTTX	***1701 LYONS***	***170***	***3433***
Status Code: FINAL CONCURRENCE ISSUED, CASE CLOSED			

EXECUTIVE SUMMARY

Site	Address	Map ID	Page
MONCRIEF LENOIR MFG CO	***2103 LYONS AVE***	***170***	***3442***
Status Code: PREASSESSMENT/RELEASE DETERMINATION			
DEALERS TIRE SUPPLY	***1301 MAURY ST***	***170***	***3463***
Status Code: FINAL CONCURRENCE ISSUED, CASE CLOSED			
AW&E SHOP	***1314 SEMMES ST***	***170***	***3478***
Status Code: FINAL CONCURRENCE ISSUED, CASE CLOSED			
RUBBER APPLICATORS	***1422 MAURY ST***	***170***	***3498***
Status Code: FINAL CONCURRENCE ISSUED, CASE CLOSED			
STOP N GO MARKETS 1229	***2900 MARKET ST***	***175***	***3523***
Status Code: FINAL CONCURRENCE ISSUED, CASE CLOSED			
HFD FLEET MAINTENANCE	***1205 DART ST***	***176***	***3562***
Status Code: PREASSESSMENT/RELEASE DETERMINATION			
MONTALBANO TIRE CO INC	***1302 HOUSTON AVE***	***177***	***3595***
Status Code: FINAL CONCURRENCE ISSUED, CASE CLOSED			
ORIENTAL CLEANERS	***1314 HOUSTON AVE***	***177***	***3605***
Status Code: FINAL CONCURRENCE ISSUED, CASE CLOSED			
ALLIED INDUSTRIES	***2828 CLINTON DR***	***182***	***3653***
Status Code: FINAL CONCURRENCE ISSUED, CASE CLOSED			
JOHN T HANNAH	***328 JENSEN DR***	***182***	***3680***
Status Code: FINAL CONCURRENCE ISSUED, CASE CLOSED			
AEROCOTE CORP WFBC 006	***408 JENSEN DR***	***182***	***3690***
Status Code: FINAL CONCURRENCE ISSUED, CASE CLOSED			
ACCO WASTE PAPER OF HOUSTON	***403 JENSEN DR***	***182***	***3703***
Status Code: CROSS REFERENCE TO ANOTHER LPST NUMBER			
Status Code: FINAL CONCURRENCE ISSUED, CASE CLOSED			
TXDOT PARCEL 992 LETELLIER REA	***2501 GRAYSON ST***	***182***	***3720***
Status Code: FINAL CONCURRENCE ISSUED, CASE CLOSED			
HOUSTON POLICE DEPARTMENT	***1100 ELDER ST***	***183***	***3728***
Status Code: FINAL CONCURRENCE ISSUED, CASE CLOSED			
FIRE MAINTENANCE	***1119 ELDER ST***	***183***	***3735***
Status Code: FINAL CONCURRENCE PENDING DOCUMENTATION OF WELL PLUGGING			
MERFISH SUPPLY CO	***1824 WASHINGTON AVE***	***184***	***3741***
Status Code: FINAL CONCURRENCE PENDING DOCUMENTATION OF WELL PLUGGING			
NICOLA PELLE	***2019 WASHINGTON AVE***	***184***	***3752***
Status Code: FINAL CONCURRENCE ISSUED, CASE CLOSED			
N MERFISH SUPPLY CO	***1818 CENTER ST***	***184***	***3762***
Status Code: FINAL CONCURRENCE PENDING DOCUMENTATION OF WELL PLUGGING			
FACILITIES MAINTENANCE DIV	***61 RIESNER ST***	***185***	***3831***
Status Code: FINAL CONCURRENCE ISSUED, CASE CLOSED			
SUPERIOR TANK CARE	***1010 WASHINGTON AVE***	***185***	***3876***
Status Code: FINAL CONCURRENCE ISSUED, CASE CLOSED			
HPD POLICE GARAGE	***1202 WASHINGTON AVE***	***185***	***3885***
Status Code: FINAL CONCURRENCE ISSUED, CASE CLOSED			
LASATER LIMITED PARTNERSHIP	***1310 MORIN PL***	***185***	***3904***
Status Code: FINAL CONCURRENCE ISSUED, CASE CLOSED			
MARTIN LINEN SUPPLY	***3304 CLINE ST***	***187***	***3913***
Status Code: FINAL CONCURRENCE ISSUED, CASE CLOSED			

EXECUTIVE SUMMARY

Site	Address	Map ID	Page
CHEVRON FAC 108006	1810 DOWLING	189	3928
Status Code: FINAL CONCURRENCE ISSUED, CASE CLOSED			
GRAY STREET STATION	***1719 W GRAY ST***	***189***	***4018***
Status Code: PREASSESSMENT/RELEASE DETERMINATION			
Status Code: FINAL CONCURRENCE ISSUED, CASE CLOSED			
RICE MENGER OLDSMOBILE	***2520 MAIN ST***	***189***	***4042***
Status Code: FINAL CONCURRENCE ISSUED, CASE CLOSED			
SHELL STATION	***1811 CHARTRES CALHOUN***	***189***	***4058***
Status Code: FINAL CONCURRENCE ISSUED, CASE CLOSED			
FORMER GULF SERVICE STATION	***2519 MAIN ST***	***189***	***4070***
Status Code: PREASSESSMENT/RELEASE DETERMINATION			
VACANT LOT	***1515 DOWLING***	***189***	***4072***
Status Code: PREASSESSMENT/RELEASE DETERMINATION			
FORMER CAMBE GEOLOGICAL SERVIC	1500 GRAY ST	189	4106
Status Code: PREASSESSMENT/RELEASE DETERMINATION			
DOWNTOWN SHELL	***2003 PEASE ST***	***189***	***4164***
Status Code: FINAL CONCURRENCE ISSUED, CASE CLOSED			
FORMER EXXON	1404 GRAY ST	189	4195
Status Code: FINAL CONCURRENCE ISSUED, CASE CLOSED			
GRAY AVE PARKING LOT	***1305 GRAY AVE***	***189***	***4228***
Status Code: FINAL CONCURRENCE PENDING DOCUMENTATION OF WELL PLUGGING			
HOUSTON FIRE MUSEUM	MAIN ST	189	4234
Status Code: FINAL CONCURRENCE ISSUED, CASE CLOSED			
TEXAS AUTO REPAIR	2215 MAIN ST	189	4243
Status Code: FINAL CONCURRENCE ISSUED, CASE CLOSED			
MAIN STREET SHELL	***2220 MAIN ST***	***189***	***4259***
Status Code: FINAL CONCURRENCE ISSUED, CASE CLOSED			
BUDGET RENT A CAR	***1010 WEBSTER***	***189***	***4299***
Status Code: FINAL CONCURRENCE ISSUED, CASE CLOSED			
RICHARD KROPP AGENCY	***1801 LEELAND ST***	***189***	***4382***
Status Code: FINAL CONCURRENCE ISSUED, CASE CLOSED			
AT&T HOUSTON JEFFERSON TOLL BL	***1407 JEFFERSON ST***	***189***	***4439***
Status Code: FINAL CONCURRENCE ISSUED, CASE CLOSED			
LIMOUSINE SERVICE INTERNATIONA	***405 BREMOND ST***	***189***	***4497***
Status Code: FINAL CONCURRENCE ISSUED, CASE CLOSED			
ENTERPRISE RENT-A-CAR	***2101 TRAVIS ST***	***189***	***4504***
Status Code: FINAL CONCURRENCE ISSUED, CASE CLOSED			
HANDI PLUS 51	***2222 LOUISIANA ST***	***189***	***4530***
Status Code: FINAL CONCURRENCE ISSUED, CASE CLOSED			
FRM JOHNNY WALKER FILLING STAT	2219 LOUISIANA ST	189	4546
Status Code: FINAL CONCURRENCE ISSUED, CASE CLOSED			
FANNIN AUTO SERVICE	1514 LEELAND ST	189	4555
Status Code: FINAL CONCURRENCE ISSUED, CASE CLOSED			
AVIS RENT-A-CAR	***2120 LOUISIANA ST***	***189***	***4589***
Status Code: FINAL CONCURRENCE ISSUED, CASE CLOSED			
JOE MYERS CAR & TRUCK RENTAL	***2015 MILAM ST***	***189***	***4598***
Status Code: FINAL CONCURRENCE ISSUED, CASE CLOSED			

EXECUTIVE SUMMARY

Site	Address	Map ID	Page
ENGLAND TRANSPORTATION CO	***2301 MCKINNEY***	***189***	***4602***
Status Code: FINAL CONCURRENCE PENDING DOCUMENTATION OF WELL PLUGGING			
BRITAIN ELECTRIC COMPANY	***2011 DALLAS ST***	***189***	***4611***
Status Code: FINAL CONCURRENCE ISSUED, CASE CLOSED			
SNELSON SERVICES CO	***1813 FANNIN ST***	***189***	***4638***
Status Code: FINAL CONCURRENCE ISSUED, CASE CLOSED			
OCRFL FRB HOUSTON	***605 W GRAY ST***	***189***	***4665***
Status Code: FINAL CONCURRENCE ISSUED, CASE CLOSED			
ABANDONED SERVICE STATION	***1800 MAIN ST***	***189***	***4686***
Status Code: FINAL CONCURRENCE ISSUED, CASE CLOSED			
U-HAUL CENTER OF MIDTOWN	***1617 SAN JACINTO ST***	***189***	***4725***
Status Code: FINAL CONCURRENCE ISSUED, CASE CLOSED			
KIRBY MANSION	***2000 SMITH ST***	***189***	***4748***
Status Code: FINAL CONCURRENCE ISSUED, CASE CLOSED			
COH FIRE FIRE STATION #8	***1919 LOUISIANA***	***189***	***4769***
Status Code: FINAL CONCURRENCE ISSUED, CASE CLOSED			
FORMER SERVICE STATION	415 GRAY ST	189	4776
Status Code: FINAL CONCURRENCE ISSUED, CASE CLOSED			
ABANDONED STATION	1802 MILAM	189	4807
Status Code: FINAL CONCURRENCE ISSUED, CASE CLOSED			
BLAND CADILLAC CO	***2100 BAGBY***	***189***	***4843***
Status Code: FINAL CONCURRENCE ISSUED, CASE CLOSED			
KENTUCKY FRIED CHICKEN	303 W GRAY ST	189	4857
Status Code: FINAL CONCURRENCE ISSUED, CASE CLOSED			
GOODYEAR AUTO SERVICE CENTER	***1519 FANNIN ST***	***189***	***4883***
Status Code: FINAL CONCURRENCE ISSUED, CASE CLOSED			
MULTI SITE	LEELAND	189	4940
Status Code: FINAL CONCURRENCE ISSUED, CASE CLOSED			
SIDNEY S MCCLENDON III		***189***	***4991***
Status Code: FINAL CONCURRENCE ISSUED, CASE CLOSED			
FORMER BORDEN FACILITY	***2020 TEXAS ST***	***189***	***5295***
Status Code: FINAL CONCURRENCE ISSUED, CASE CLOSED			
RELCO INC	2301 PRESTON	189	5343
Status Code: FINAL CONCURRENCE ISSUED, CASE CLOSED			
CLEAN AIR COMPANY	***2201 PRESTON ST***	***189***	***5392***
Status Code: FINAL CONCURRENCE ISSUED, CASE CLOSED			
BLOCK 272	1215 MAIN ST	189	5401
Status Code: FINAL CONCURRENCE ISSUED, CASE CLOSED			
HUNMBEL OIL BLDG	1212 MAIN	189	5415
Status Code: FINAL CONCURRENCE ISSUED, CASE CLOSED			
TEXACO STATION	1702 CAPITOL AVE	189	5417
Status Code: FINAL CONCURRENCE ISSUED, CASE CLOSED			
UNION PACIFIC RAILROAD	***2410 COMMERCE ST***	***189***	***5618***
Status Code: FINAL CONCURRENCE ISSUED, CASE CLOSED			
PUBLIC WORKS UTILITIES OPER	***319 ST EMANUEL ST***	***189***	***5633***
Status Code: FINAL CONCURRENCE ISSUED, CASE CLOSED			

EXECUTIVE SUMMARY

Site	Address	Map ID	Page
PRESTON SQUARE RETAIL CENTER Status Code: FINAL CONCURRENCE ISSUED, CASE CLOSED	1802 PRESTON ST	189	5763
FORMER TEXACO SERIVCE STATION Status Code: FINAL CONCURRENCE ISSUED, CASE CLOSED	819 SAN JACINTO	189	5782
TRANSPORTATION LEASING Status Code: FINAL CONCURRENCE ISSUED, CASE CLOSED	***1410 TEXAS ST***	***189***	***5784***
VACANT PROPERTY Status Code: FINAL CONCURRENCE ISSUED, CASE CLOSED	309 HAMILTON	189	5863
OLD BEN MILAM HOTEL Status Code: FINAL CONCURRENCE ISSUED, CASE CLOSED	***500 CRAWFORD ST***	***189***	***5873***
GREAT SOUTHWEST BUILDING Status Code: FINAL CONCURRENCE PENDING DOCUMENTATION OF WELL PLUGGING	***1314 TEXAS AVE***	***189***	***5908***
TRUCK SERVICE & SUPPLY Status Code: FINAL CONCURRENCE ISSUED, CASE CLOSED	2318 CANAL	189	6118
CENIKOR Status Code: FINAL CONCURRENCE ISSUED, CASE CLOSED	***101 CHARTRES ST***	***189***	***6350***
COMMERCIAL BUILDING Status Code: FINAL CONCURRENCE ISSUED, CASE CLOSED	***2219 CANAL***	***189***	***6477***
SHELL Status Code: FINAL CONCURRENCE ISSUED, CASE CLOSED	***777 WALKER ST***	***189***	***6498***
BERNSTEIN WAREHOUSE Status Code: FINAL CONCURRENCE ISSUED, CASE CLOSED	***120 CHENEVERT ST***	***189***	***6623***
FLEET SERVICES Status Code: MONITORING	***1320 PRESTON***	***189***	***6671***
EXXON CO USA 6 7733 Status Code: FINAL CONCURRENCE ISSUED, CASE CLOSED	***201 CRAWFORD ST***	***189***	***6707***
SYSTEM PROPERTY DEVELOPMENT CO Status Code: SITE ASSESSMENT	***1301 PRESTON AVENUE***	***189***	***6729***
GLK CONTRACT SERVICES Status Code: FINAL CONCURRENCE ISSUED, CASE CLOSED	***1520 FRANKLIN ST***	***189***	***6816***
HARRIS COUNTY PARKING GARAGE Status Code: FINAL CONCURRENCE ISSUED, CASE CLOSED	1401 CONGRESS	189	6822
STATEWIDE AUTO SALES Status Code: FINAL CONCURRENCE ISSUED, CASE CLOSED	***1515 FRANKLIN ST***	***189***	***6829***
WASTEWATER Status Code: FINAL CONCURRENCE ISSUED, CASE CLOSED	***210 MCKEE ST***	***189***	***7077***
PARKING GARAGE Status Code: FINAL CONCURRENCE ISSUED, CASE CLOSED	***719 PRAIRIE ST***	***189***	***7105***
OLD GULF STATION Status Code: FINAL CONCURRENCE ISSUED, CASE CLOSED	***1117 FRANKLIN ST***	***189***	***7117***
THE LYRIC CENTRE Status Code: FINAL CONCURRENCE ISSUED, CASE CLOSED	440 LOUISIANA	189	7143
CLASSIFIED PARKING GARAGE Status Code: FINAL CONCURRENCE ISSUED, CASE CLOSED	***119 FANNIN ST***	***189***	***7149***
BANK ONE DRIVE-THROUGH FACILIT Status Code: FINAL CONCURRENCE ISSUED, CASE CLOSED	***601 PRESTON ST***	***189***	***7173***

EXECUTIVE SUMMARY

Site	Address	Map ID	Page
UH DOWNTOWN CLASSROOM BUILDING Status Code: FINAL CONCURRENCE ISSUED, CASE CLOSED	101 MAIN ST	189	7187
DOWNTOWN BUS MULTI USE FACILIT Status Code: FINAL CONCURRENCE ISSUED, CASE CLOSED	810 N SAN JACINTO	190	7290
AQUA MARINE OFFSHORE Status Code: FINAL CONCURRENCE ISSUED, CASE CLOSED	***601 SAWYER ST STE 700***	***191***	***7293***
ABANDONED SERVICE STATION Status Code: FINAL CONCURRENCE ISSUED, CASE CLOSED	***3519 CLINTON DR***	***192***	***7297***
EQUIPMENT YARD Status Code: FINAL CONCURRENCE PENDING DOCUMENTATION OF WELL PLUGGING Status Code: FINAL CONCURRENCE ISSUED, CASE CLOSED	***3302 RICHARDSON ST***	***195***	***7334***
HELMUTS MERZ EDES Status Code: FINAL CONCURRENCE ISSUED, CASE CLOSED	2000 N MEMORIAL WAY	196	7337
COH PWE WAREHOUSE GILLETTE Status Code: FINAL CONCURRENCE ISSUED, CASE CLOSED	***801 GILLETTE***	***201***	***7349***
OLSHAN Status Code: FINAL CONCURRENCE ISSUED, CASE CLOSED	***2600 CANAL ST***	***203***	***7400***
TEXAS TOOL TRADERS Status Code: FINAL CONCURRENCE ISSUED, CASE CLOSED	***2802 COMMERCE ST***	***206***	***7415***
BRANDT & LAWSON INC Status Code: FINAL CONCURRENCE ISSUED, CASE CLOSED	***815 LIVE OAK ST***	***208***	***7428***
VACANT WAREHOUSE Status Code: FINAL CONCURRENCE ISSUED, CASE CLOSED	***2601 RUSK ST***	***208***	***7439***
CONSOLIDATED FREIGHTWAYS Status Code: FINAL CONCURRENCE PENDING DOCUMENTATION OF WELL PLUGGING	***2505 RUSK ST***	***208***	***7443***
LEGGETS FURNITURE Status Code: FINAL CONCURRENCE PENDING DOCUMENTATION OF WELL PLUGGING	2611 CAPITOL ST	208	7449
OLSHAN LUMBER Status Code: FINAL CONCURRENCE ISSUED, CASE CLOSED	***2619 TEXAS ST***	***208***	***7468***
ROYAL PLUMBING SUPPLY Status Code: FINAL CONCURRENCE ISSUED, CASE CLOSED	***2600 TEXAS ST***	***208***	***7473***
DYNAMO STADIUM GHOST TANK Status Code: FINAL CONCURRENCE ISSUED, CASE CLOSED	***600 DOWLING***	***208***	***7487***
BBVA COMPASS STADIUM Status Code: FINAL CONCURRENCE ISSUED, CASE CLOSED	***2200 TEXAS ST***	***208***	***7516***
INTERNATIONAL SERVICE SYSTEMS Status Code: FINAL CONCURRENCE ISSUED, CASE CLOSED	105 DENNIS ST	210	7522
EL EXPRESSO BUS COMPANY Status Code: FINAL CONCURRENCE PENDING DOCUMENTATION OF WELL PLUGGING	***812 DELANO ST***	***211***	***7522***
SEAFOOD WHOLESALE Status Code: FINAL CONCURRENCE PENDING DOCUMENTATION OF WELL PLUGGING	***1111 LIVE OAK ST***	***212***	***7545***
SEVEN STAR INVESTMENT GROUP Status Code: FINAL CONCURRENCE ISSUED, CASE CLOSED		***212***	***7549***
FIRST TRANSIT Status Code: FINAL CONCURRENCE ISSUED, CASE CLOSED	***2800 POLK ST***	***213***	***7553***
NAYGROW PROPERTY Status Code: FINAL CONCURRENCE ISSUED, CASE CLOSED	***2801 POLK ST***	***213***	***7567***

EXECUTIVE SUMMARY

Site	Address	Map ID	Page
FORMER JONES LUMBER	***2710 POLK ST***	***213***	***7573***
Status Code: FINAL CONCURRENCE PENDING DOCUMENTATION OF WELL PLUGGING			
JONES LUMBER COMPANY	***2715 POLK STREET***	***213***	***7576***
Status Code: FINAL CONCURRENCE PENDING DOCUMENTATION OF WELL PLUGGING			
VACANT LOT	***2616 POLK ST***	***213***	***7578***
Status Code: FINAL CONCURRENCE ISSUED, CASE CLOSED			
EASTPORT	***1300 ST CHARLES***	***213***	***7590***
Status Code: FINAL CONCURRENCE ISSUED, CASE CLOSED			
TRAVIS STREET CARPOOL	***2807 TRAVIS ST***	***214***	***7608***
Status Code: FINAL CONCURRENCE ISSUED, CASE CLOSED			
T L WALKER BEARING CO	***2603 LA BRANCH ST***	***215***	***7635***
Status Code: FINAL CONCURRENCE ISSUED, CASE CLOSED			
JOLIVETTE 66	***2601 DOWLING ST***	***218***	***7651***
Status Code: FINAL CONCURRENCE ISSUED, CASE CLOSED			
JOHNSON FUNERAL HOME	***2301 MCGOWEN ST***	***218***	***7658***
Status Code: FINAL CONCURRENCE ISSUED, CASE CLOSED			
ADMIRAL LINEN SERCIE	***2116 MCGOWEN ST***	***218***	***7671***
Status Code: FINAL CONCURRENCE ISSUED, CASE CLOSED			
FORMER GAS STATION	2001 DOWLING	218	7704
Status Code: FINAL CONCURRENCE ISSUED, CASE CLOSED			
RYDER 2151	***1800 DELANO ST***	***219***	***7717***
Status Code: FINAL CONCURRENCE ISSUED, CASE CLOSED			
GREYHOUND LINES INC	***1710 DELANO***	***219***	***7722***
Status Code: FINAL CONCURRENCE ISSUED, CASE CLOSED			
PERRY BROS	***2602 PIERCE ST***	***221***	***7737***
Status Code: FINAL CONCURRENCE ISSUED, CASE CLOSED			
FIRE STATION 7	***1402 ELGIN ST***	***222***	***7744***
Status Code: FINAL CONCURRENCE ISSUED, CASE CLOSED			
ABANDON SERVICE STATION	***3119 CAROLINE ST***	***222***	***7748***
Status Code: FINAL CONCURRENCE ISSUED, CASE CLOSED			
LEES BODY SHOP	***1525 ELGIN ST***	***223***	***7760***
Status Code: FINAL CONCURRENCE ISSUED, CASE CLOSED			
AUTOHAUS OF SWITZERLAND	***1109 HOLMAN ST***	***224***	***7775***
Status Code: FINAL CONCURRENCE ISSUED, CASE CLOSED			
ALMEDA SHELL	***4102 ALMEDA RD***	***225***	***7781***
Status Code: FINAL CONCURRENCE ISSUED, CASE CLOSED			
J D ABRAMS INC	***1502 ALABAMA ST***	***225***	***7828***
Status Code: FINAL CONCURRENCE ISSUED, CASE CLOSED			
CLOSED SERVICE STATION	3709 LA BRANCH	225	7839
Status Code: FINAL CONCURRENCE ISSUED, CASE CLOSED			
FORMER SERVICE STATION VACANT	3400 CHENEVERT	225	7848
Status Code: FINAL CONCURRENCE PENDING DOCUMENTATION OF WELL PLUGGING			
FORMER SERVICE STATION	HOLMAN & CRAWFORD	225	7848
Status Code: FINAL CONCURRENCE ISSUED, CASE CLOSED			
HOLMAN STREET PROPERTY	***1506 HOLMAN ST***	***225***	***7850***
Status Code: FINAL CONCURRENCE PENDING DOCUMENTATION OF WELL PLUGGING			

EXECUTIVE SUMMARY

Site	Address	Map ID	Page
143D ABN INF	***3816 CAROLINE ST***	***229***	***7853***
Status Code: FINAL CONCURRENCE ISSUED, CASE CLOSED			
FORMER KENTUCKY FRIED CHICKEN	3201 DOWLING	230	7857
Status Code: FINAL CONCURRENCE ISSUED, CASE CLOSED			
GULF OIL	***3503 DOWLING ST***	***231***	***7858***
Status Code: FINAL CONCURRENCE ISSUED, CASE CLOSED			
TEXAS BUS LINES	***2222 CLEBURNE ST***	***236***	***7871***
Status Code: CORRECTIVE ACTION PLAN			
FORMER SERVICE STATION	4400 ALAMEDA	237	7885
Status Code: FINAL CONCURRENCE ISSUED, CASE CLOSED			
FORMER GAS STATION	***2202 WHEELER***	***238***	***7885***
Status Code: FINAL CONCURRENCE ISSUED, CASE CLOSED			

TX UST: The Underground Storage Tank database contains registered USTs. USTs are regulated under Subtitle I of the Resource Conservation and Recovery Act (RCRA). The data come from the Texas Commission on Environmental Quality's Petroleum Storage Tank Database.

A review of the TX UST list, as provided by EDR, and dated 03/20/2014 has revealed that there are 410 TX UST sites within the searched area.

Site	Address	Map ID	Page
NORTHGATE NO 2 PLANT	***12450 HWY 75***	***1***	***4***
DON MCGILL ACURA FORMER	***12111 NORTH FWY***	***3***	***25***
GREENSPOINT MALL	208 GREENSPOINT MALL	3	31
DILLARD DEPARTMENT STORES	***10 GREENSPOINT MALL***	***4***	***49***
STORE 1237	***100 GREENSPOINT MALL***	***5***	***57***
CHEVRON USA INC	***191 N SAM HOUSTON PKWY***	***6***	***61***
OFFICE BUILDING	11811 NORTH FWY	10	85
GREENSPOINT DODGE INC	***11655 NORTH FWY***	***11***	***91***
SHELL	34 ALDINE BENDER RD	12	110
TPG 571 07	***10 ALDINE BENDER RD***	***12***	***133***
786 FOOD MARKET	50 ALDINE BENDER RD STE	12	163
EXXON RS 63274	11402 NORTH FWY	12	184
M DUKE FOOD MART	***98 ALDINE BENDER RD***	***13***	***199***
FALLBROOK BUS OPERATING FACILI	***111 FALLBROOK DR***	***14***	***217***
AIRLINE TOLL BLDG	11930 AIRLINE DR	15	254
TUNEUP MASTERS STORE 905	12016 AIRLINE DR	15	268
BILL BLANKENSHIP I-45	11318 NORTH FWY	15	278
SHELL OIL	***11322 NORTH FWY***	***15***	***286***
GOODSON PONTIAC-GMC-HONDA	11000 NORTH FWY	17	311
N 1 AIRLINE FOOD STORE	***11703 AIRLINE DR***	***18***	***323***
MCLANE FOODSERVICE	***330 GREENS LANDING DR***	***20***	***344***
WAL-MART SUPERCENTER 1279	10411 NORTH FWY	22	436
TIMEWISE EXXON 818	10303 NORTH FWY	23	447
CARQUEST AUTO PARTS	***149 WEST RD***	***24***	***471***
SUNMART 304	***10910 AIRLINE DR***	***25***	***480***
TPG 566 07	***10271 NORTH FWY***	***26***	***511***
SHELL STATION	10270 NORTH FWY	26	537
OWEN LIGHTING	10034 NORTH FWY	29	556
NORTHWEST HONDA	10102 NORTH FWY	29	560
PLANTS	521 BLUE BELL RD	31	572

EXECUTIVE SUMMARY

Site	Address	Map ID	Page
LKQ BEST AUTOMOTIVE	***1100 NORTHVILLE ST***	***32***	***585***
ZIPS MARKET	***9922 NORTH FWY STE B***	***33***	***605***
NORTHWOOD LINCOLN-MERCURY INC	***9645 N FREEWAY***	***37***	***632***
STAR STOP 48	9350 NORTH FWY	38	646
TNL SHELL	***9351 NORTH FWY***	***38***	***664***
EASTMOUNT HOUSTON TEXACO	9404 NORTH FWY	38	694
EXXON CO USA 6 7469	***9403 NORTH FWY***	***38***	***709***
OWENS COUNTRY SAUSAGE	***9522 NORTH FWY***	***38***	***729***
STOP N GO MARKETS 598	***502 W MOUNT HOUSTON RD***	***39***	***737***
TEXACO	***9155 NORTH FWY***	***42***	***754***
ENTERPRISE RENT-A-CAR	9203 NORTH FWY	42	765
PICK UP RIGGIN	***9214 NORTH FWY***	***42***	***773***
LANDMARK CHEVROLET CORPORATION	***9111 NORTH FREEWAY***	***43***	***778***
EXXON MOBIL SOUTH HOUSTON TERM	8700 NORTH FWY	44	828
SAMS CLUB 4807	8711 NORTH FWY	44	839
SS 6 4769	***8930 NORTH FWY***	***44***	***872***
ANDYS FOOD MART	606 W GULF BANK RD	44	886
642 W GULF BANK LOT	***642 W GULF BANK RD***	***44***	***903***
MOBIL 133	9004 NORTH FWY	44	914
NORTH STAR VOLKSWAGEN INC	***9055 NORTH FREEWAY***	***44***	***953***
CHEVRON FAC 108084	***9174 IH 45***	***44***	***968***
STOP N GO 2541	760 W GULF BANK RD	45	978
CIRCLE K 2094	***9002 CHESWICK DR***	***46***	***988***
BARBER BOATS	***8515 NORTH FWY***	***48***	***997***
FRED HAAS TOYOTA	8335 NORTH FWY	50	1015
NORTH FREEWAY PA	***8355 NORTH FWY***	***50***	***1032***
NORTH POINT CHRYSLER PLYMOUTH	***8455 NORTH FWY***	***50***	***1045***
LONE STAR FORD	***8477 N FREEWAY***	***50***	***1062***
CARL MARTIN OIL WELL SERVICE	8450 NORTH FWY	50	1088
KENNETH LAMB CONSTRUCTION	***8407 CHESWICK DR***	***51***	***1093***
UNITED PARCEL SERVICE SWEETWAT	***8330 SWEETWATER LN***	***52***	***1101***
S R FOOD MART	8349 VETERANS MEMORIAL	53	1152
UNITED PARCEL SERVICE	***8200 SWEETWATER LN***	***55***	***1166***
QUAKER STATE MINIT LUBE 1187	7979 VETERANS MEMORIAL	56	1172
TEXACO FOODMART 147	***8201 NORTH FWY***	***56***	***1176***
ALL TUNE & LUBE	8003 VETERANS MEMORIAL	56	1199
SIGMOR SHAMROCK 7068305 STUEBN	8305 STUEBNER AIRLINE R	56	1207
SHELL OIL	***7926 N SHEPHERD DR***	***59***	***1226***
GULFTECH ENGINES	8007 VETERANS MEMORIAL	59	1236
HERTZ EQUIPMENT RENTAL 9414	***425 W LITTLE YORK RD***	***63***	***1270***
A & Q CHEVRON FOOD MART	***431 W LITTLE YORK RD***	***63***	***1281***
COOK EQUIPMENT	530 W LITTLE YORK RD	63	1301
EXXON RS 6 7040	7518 NORTH FWY	63	1311
CHAUS SERVICE STATION	***150 E LITTLE YORK RD***	***64***	***1329***
HANDI PLUS 17	***7480 N SHEPHERD DR***	***66***	***1346***
NORTH SHEPHERD STATION	***7511 N SHEPHERD DR***	***66***	***1364***
KMART 4328	630 W LITTLE YORK RD	66	1376
METROPOLITAN FURNITURE	7400 NORTH FWY	67	1380
PARKVIEW CENTER HOSPITAL	7407 NORTH FWY	67	1384
YRC TERMINAL 530 HOU	6767 NORTH FWY	69	1406
RUTH JACOBS	6912 NORTH FWY	69	1417
STOP N GO 6914 NORTH FWY	6914 NORTH FWY	69	1423
RIC RODRIGUEZ INTERNATIONAL	7102 NORTH FWY	69	1431
TREES	***7020 STUEBNER AIRLINE R***	***71***	***1458***
NORTH HOUSTON MEDICAL CENTER	233 W PARKER RD	75	1480
TPG 568 07	6451 NORTH FWY	76	1489

EXECUTIVE SUMMARY

Site	Address	Map ID	Page
MATECO TRUCK EQUIPMENT	***505 W PARKER RD***	***77***	***1512***
PARKWAY CHEVRON	6101 NORTH FWY	81	1526
J R S MART	330 ROSAMOND ST	82	1549
WISENBAKER CARPET	***6125 NORDLING RD***	***83***	***1566***
SIMPLY SANTA FE	6005 NORTH FWY	84	1575
SHELL SERVICE STATION	6031 NORTH FWY	84	1581
NORTHTOWN SERVICE CENTER	5610 NORTH FWY	87	1602
HERTZ PENSKE D D CALDWELL	***5715 NORTH FWY***	***87***	***1617***
TEXACO 231	5716 NORTH FWY	87	1630
SHELL RETAIL FACILITY	5802 NORTH FWY	87	1652
AIRLINE FOOD MART	***5610 AIRLINE DR***	***88***	***1668***
FORMER TUNE UP PLUS	5340 NORTH FWY	90	1682
TIMEWISE EXXON 841	***5402 NORTH FWY***	***90***	***1692***
746-56 U-HAUL-DALLAS FREEWAY	***5333 NORTH FWY***	***90***	***1713***
VERNON MASONRY	402 E TIDWELL RD	90	1723
SIGMOR SHAMROCK 288	***428 E TIDWELL RD***	***90***	***1727***
HOUSTON METRO ELECTRICAL CORP	***705 E TIDWELL RD***	***90***	***1743***
BEST FOOD MARKET	5402 NORDLING RD	90	1756
COMMERCIAL PROPERTY	***705 TASSELL ST***	***90***	***1773***
TIDWELL STREET SHELL	***301 E TIDWELL RD***	***91***	***1779***
FORMER FIRST HEIGHTS BANK	***5341 AIRLINE DR***	***92***	***1803***
SHOP & GO	***5402 AIRLINE DR***	***92***	***1813***
ACRO TAPES INC	5333 WERNER ST	93	1828
FIRST STATE BANK	827 E ROGERS ST	94	1837
PWE WATER MAINTENANCE FACILITY	***802 E BURRESS ST***	***96***	***1850***
KENNETH W BAGWELL	***216 E BURKESS***	***97***	***1875***
AIRWAY	5115 AIRLINE DR	98	1879
BENGAL MART	4350 AIRLINE DR	100	1908
ADAMS RESOURCES 159	***4635 NORTH FWY***	***100***	***1923***
TEXAS PETERBILT	***4638 AIRLINE DR***	***100***	***1935***
MACGREGOR DENTAL CENTER	4701 AIRLINE DR	100	1955
EATON CAR CARE CENTER	***4702 AIRLINE DR***	***100***	***1963***
FIESTA MART	***4711 AIRLINE DR***	***100***	***1982***
TUNEUP MASTERS INC OF TEXAS	4828 AIRLINE DR	100	1993
AIRLINE CONOCO	4840 AIRLINE DR	100	1997
GALE FENCE	11 BERRY RD	100	2020
HANDI PLUS 14	***4904 AIRLINE DR***	***100***	***2025***
HANDI PLUS 383	4903 AIRLINE DR	100	2049
TEXAS SUPER STOP	4921 NORTH FWY	101	2077
GLENBOURNIE SHOPPING CENTER	702 GLENBURNIE DR	101	2104
MOORE SUPPLY CO OF HOUSTON	***40 LYERLY ST***	***104***	***2118***
AT&T MAINTENANCE	37 LYERLY ST	104	2123
MONTGOMERY WARD	***500 NORTHLINE MALL***	***106***	***2129***
MASCARI ELECTRIC	***715 E WHITNEY ST***	***107***	***2133***
CHARTER FOOD STORE 8004	***4340 AIRLINE DR***	***108***	***2143***
TIMEWISE FOODSTORE 701	1336 CROSSTIMBERS ST	108	2154
FUEL EXPRESS 2	4401 AIRLINE DR	108	2207
CROSSTIMBERS STAR FUELS	***1333 CROSSTIMBERS ST***	***108***	***2233***
W R MIELSCH	4411 AIRLINE DR	108	2257
DEALERS ELECTRIC	4433 AIRLINE DR	108	2261
FULTON FOOD & GAS	7206 FULTON ST STE A	109	2283
JET	***95 E CROSSTIMBERS ST***	***109***	***2298***
GOLD STAR ENGINES	***7502 FULTON***	***109***	***2306***
M&B SHELL 82	4302 NORTH FWY	110	2315
SHELL OIL CO RETAIL FACILITY	4324 NORTH FWY	110	2341
TRISTAR WEB GRAPHICS	***4010 AIRLINE DR***	***111***	***2360***

EXECUTIVE SUMMARY

Site	Address	Map ID	Page
FAULKNER CONTRACTORS INC	***205 ODDO***	***112***	***2390***
ROAD RUNNER MOTEL INN	4045 NORTH FWY	113	2405
COMMERCIAL WAREHOUSES	***150 BENNINGTON ST***	***115***	***2438***
SAIA MOTOR FREIGHT LINE INC	102 BENNINGTON ST	115	2442
FULTON PLANT	***302 BENNINGTON ST***	***117***	***2506***
TRI L & R COMPANY	1843 ANGELINE ST	124	2544
K & K AUTO REPAIR	***5316 FULTON ST***	***126***	***2557***
FULTON FOOD STORE	5604 FULTON ST	126	2577
QUALEX	5616 FULTON ST	126	2583
PRECISION ENGINE REBUILDING	***3225 NORTH FRWY***	***127***	***2586***
DANNA MOTOR CO INC	***2301 AIRLINE DR***	***128***	***2602***
METRO-PROPERTIES	***1302 CORDELL ST***	***130***	***2616***
SOUTHWESTERN LABORATORIES	222 CAVALCADE ST	130	2674
DIAMOND SHAMROCK 273	***202 CAVALCADE ST***	***130***	***2679***
STOP N GO MARKETS 898	237 CAVALCADE ST	130	2690
KERR MCGEE 124 9048	***115 CAVALCADE ST***	***130***	***2700***
STAR STOP 68	***102 CAVALCADE ST***	***130***	***2717***
AUTO CLINIC	5019 FULTON ST	130	2751
SAFWAY SCAFFODS CO OF HOUSTON	1617 ENID ST	130	2755
JAMES WATTS DBA STAR DISPOSAL	***1626 ENID ST***	***130***	***2764***
QUICK CHECK FOOD STORE	***2101 AIRLINE DR***	***132***	***2780***
SOUTHLINE EQUIPMENT	***700 W CAVALCADE ST***	***133***	***2787***
TPG 554 07	2926 NORTH FWY	134	2794
CENTRAL FREIGHT LINES	4101 FULTON ST	135	2832
VACANT LAND	4210 FULTON ST	135	2852
ELIZABETH C FISK		136	2866
CORDELL FOOD STORE	910 CORDELL ST	137	2871
LOVES TRAVEL STOP 419	210 PATTON ST	139	2881
TEXACO	2525 NORTH FWY	142	2923
CITGO 4450 I-45	2528 NORTH FWY	142	2942
VACANT LOT	2536 NORTH FWY	142	2965
MOODY MAINTENANCE BARN	***3803 FULTON ST***	***143***	***2970***
TRAVIS ELEMENTARY	3311 BEAUCHAMP ST	145	2984
STAR STOP 59	***2211 NORTH FWY***	***145***	***2997***
DORADO UNFRIED CHICKEN RESTAUR	***3640 N MAIN ST***	***145***	***3029***
CENTRO CRISTIANO ALFA Y OMEGA	3742 N MAIN ST	145	3042
SCOTT ZERSEN	411 SHELLEY ST	145	3054
INDUSTRIAL CATERING	3902 N MAIN ST	145	3062
CLOCKS	2445 NORTH FWY	146	3069
TRIANGLE LEASING INC	***529 PECORE ST***	***148***	***3073***
HARRIS COUNTY FLOOD CTRL DIST	***3418 N MAIN ST***	***149***	***3077***
B&M ELECTRICAL CONTRACTORS	3111 EUNICE ST	151	3088
SHOWCASE MOTORS	2526 N MAIN ST	152	3093
BABY GIANT FOOD STORE	2600 N MAIN ST	152	3107
FORMER TEXGAS SERVICE STATION	***2450 HOUSTON***	***154***	***3120***
PARDO TIRE CO	***2520 HOUSTON AVE***	***154***	***3144***
SUNRISE GROCERY 11	***1514 WHITE OAK DR***	***154***	***3152***
KING BISCUIT RESTAURANT	***1606 WHITE OAK DR***	***154***	***3181***
THE CECO CORPORATION	***1902 WEBER ST***	***159***	***3191***
CLEATIS A RYMAN	1917 HOUSTON AVE	160	3198
C & L SUPPLY SUPERVISORY SERV	***2018 HOUSTON AVE***	***160***	***3206***
TRI-GAS	***2200 HOUSTON AVE***	***160***	***3212***
ANNEX 43	2015 THOMAS ST	162	3223
FIRE STATION 9	***702 HOGAN ST***	***163***	***3227***
BURKHEAD MANUFACTURING	***1620 MAURY ST***	***164***	***3232***
MOBUI	***100 HOGAN ST***	***169***	***3245***

EXECUTIVE SUMMARY

Site	Address	Map ID	Page
THORSTENBURG MATERIALS	***700 MCKEE ST***	***170***	***3252***
RAINES 66	***1001 N SAN JACINTO ST***	***170***	***3261***
RICHEY STREET PROPERTY	801 RICHEY ST	170	3274
JAMES BUTE PAINT COMPANY	***711 WILLIAM ST***	***170***	***3283***
GULF & BASCO	***813 MCKEE ST***	***170***	***3298***
HSTNTX01	293 N MAIN ST	170	3302
RMS LIGHTING	1802 NANCE ST	170	3313
WILSON INDUSTRIES	1301 CONTI ST	170	3327
U-HAUL REDISTRIBUTION CENTER	1702 ROTHWELL ST	170	3331
P & L EQUIPMENT COMPANY	***2002 ROTHWELL ST***	***170***	***3335***
VACANT WAREHOUSE	1101 NAYLOR ST	170	3344
SPRINT HOUSTON POP	1611 PROVIDENCE ST	170	3368
VZB HSDCTX	1701 PROVIDENCE ST	170	3383
SAINT ARNOLD BREWING COMPANY	***2000 LYONS AVE***	***170***	***3403***
CHURCHILL TRUCKING	1203 MCKEE ST	170	3421
MONCRIEF LENOIR MFG CO	***2103 LYONS AVE***	***170***	***3442***
DEALERS TIRE SUPPLY	***1301 MAURY ST***	***170***	***3463***
TNT FREIGHT	2001 OPELOUSAS ST	170	3467
AW&E SHOP	***1314 SEMMES ST***	***170***	***3478***
STOP N GO MARKETS 1229	***2900 MARKET ST***	***175***	***3523***
HFD FLEET MAINTENANCE	1205 DART ST	176	3540
MONTALBANO TIRE CO INC	***1302 HOUSTON AVE***	***177***	***3595***
BAY OIL CO	208 JENSEN DR	182	3639
MONTGOMERY WARD	2720 CLINTON DR	182	3650
ALLIED INDUSTRIES	***2828 CLINTON DR***	***182***	***3653***
JOHN T HANNAH	***328 JENSEN DR***	***182***	***3680***
AEROCOTE CORP WFBC 006	***408 JENSEN DR***	***182***	***3690***
OLDE TIME ICE CO INC	418 JENSEN DR	182	3698
ACCO WASTE PAPER OF HOUSTON	***403 JENSEN DR***	***182***	***3703***
TXDOT PARCEL 992 LETELLIER REA	***2501 GRAYSON ST***	***182***	***3720***
HOUSTON POLICE DEPARTMENT	***1100 ELDER ST***	***183***	***3728***
FIRE MAINTENANCE	***1119 ELDER ST***	***183***	***3735***
MERFISH SUPPLY CO	***1824 WASHINGTON AVE***	***184***	***3741***
NICOLA PELLE	***2019 WASHINGTON AVE***	***184***	***3752***
N MERFISH SUPPLY CO	***1818 CENTER ST***	***184***	***3762***
WATER MAINTENANCE	27 ARTESIAN PL	185	3770
HPD EMERGENCY GENERATOR	33 ARTESIAN PL	185	3780
FIRE ALARM BUILDING	333 PRESTON ST	185	3788
KNAPP CHEVROLET	***815 HOUSTON AVE***	***185***	***3799***
FACILITIES MAINTENANCE DIV	***61 RIESNER ST***	***185***	***3831***
SUPERIOR TANK CARE	***1010 WASHINGTON AVE***	***185***	***3876***
HPD POLICE GARAGE	***1202 WASHINGTON AVE***	***185***	***3885***
LASATER LIMITED PARTNERSHIP	***1310 MORIN PL***	***185***	***3904***
MARTIN LINEN SUPPLY	***3304 CLINE ST***	***187***	***3913***
CHEVRON FAC 108006	1810 DOWLING ST	189	3919
DOWNTOWN CITGO	2100 HAMILTON ST	189	3931
EXXON CO USA 67403	2318 JEFFERSON ST	189	3947
KINGS AUTO BODY SHOP	2300 JEFFERSON ST	189	3957
HANDI PLUS 41	1717 BASTROP ST	189	3970
HANDI PLUS 41	2350 PEASE ST	189	3994
GRAY STREET STATION	***1719 W GRAY ST***	***189***	***4018***
VACANT LOT-DAY BREAK COMM CTR	1703 GRAY ST	189	4035
RICE MENGER OLDSMOBILE	***2520 MAIN ST***	***189***	***4042***
HOUSTON EQUIPMENT CO	2020 JEFFERSON ST	189	4054
SHELL STATION	***1811 CHARTRES CALHOUN***	***189***	***4058***
HAMILTON ET	1818 HAMILTON ST	189	4086

EXECUTIVE SUMMARY

Site	Address	Map ID	Page
CAMBE GEOLOGICAL SERVICES	1500 GRAY ST	189	4106
DOWNTOWN SHELL	***2003 PEASE ST***	***189***	***4164***
WAREHOUSE	1402 DOWLING ST	189	4196
WAYNE BROYLES ENGINEERING	2201 BELL ST	189	4207
ST JOSEPH MEDICAL CENTER WOMAN	1817 CRAWFORD ST	189	4217
SHAWS CHEVRON	1603 JEFFERSON ST	189	4244
MAIN STREET SHELL	***2220 MAIN ST***	***189***	***4259***
BUDGET RENT A CAR 5311	1010 WEBSTER ST	189	4284
ASHBAUGH AUTO RENTAL	2021 SAN JACINTO ST	189	4309
FANNIN TEXACO	2111 FANNIN ST	189	4313
ST JOSEPH MEDICAL CENTER BEHAV	1404 ST JOSEPH PKWY	189	4337
ST JOSEPH MEDICAL CENTER SUSAN	1819 LA BRANCH ST	189	4369
RICHARD KROPP AGENCY	***1801 LEELAND ST***	***189***	***4382***
CHRISTUS ST JOSEPH HOSPITAL	1909 CAROLINE ST	189	4390
GREYHOUND LINES	2121 MAIN ST	189	4403
CHARLES GRUBE PROPERTIES	2312 LOUISIANA ST	189	4427
AT&T HOUSTON	***1407 JEFFERSON ST***	***189***	***4461***
LIMOUSINE SERVICE INTERNATIONA	***405 BREMOND ST***	***189***	***4497***
ENTERPRISE RENT-A-CAR	***2101 TRAVIS ST***	***189***	***4504***
VACANT PROPERTY	2306 SMITH ST	189	4516
FORMER CLUB WAXX	1601 LEELAND ST	189	4521
HANDI PLUS 51	***2222 LOUISIANA ST***	***189***	***4530***
FANNIN AUTO SERVICE SALE	1514 LEELAND ST	189	4556
ALTENBERG GARAGE	2306 BRAZOS ST	189	4564
ABADIE TIRE	1502 LEELAND ST	189	4570
STOP N GO WEST GRAY & LOUISIAN		189	4577
AVIS RENT-A-CAR	***2120 LOUISIANA ST***	***189***	***4589***
JOE MYERS CAR & TRUCK RENTAL	***2015 MILAM ST***	***189***	***4598***
VACANT LOT	2301 MCKINNEY ST	189	4606
BRITAIN ELECTRIC COMPANY	***2011 DALLAS ST***	***189***	***4611***
VACANT	2106 LOUISIANA ST	189	4628
HERTZ RENT A CAR	2020 MILAM ST	189	4648
CATHEDRAL CENTRE	1701 SAN JACINTO ST	189	4654
OCRFL FRB HOUSTON	***605 W GRAY ST***	***189***	***4665***
ALLRIGHT PARKING	1310 LEELAND ST	189	4676
ABANDONED SERVICE STATION	***1800 MAIN ST***	***189***	***4686***
THIRTY CAR RENTAL	1925 MILAM ST	189	4693
U-HAUL CENTER OF MIDTOWN	***1617 SAN JACINTO ST***	***189***	***4725***
VACANT LOT	1614 POLK ST	189	4738
KIRBY MANSION	***2000 SMITH ST***	***189***	***4748***
FIRE STATION 8	1919 LOUISIANA ST	189	4753
HFD FIRE STATION 8	1307 CRAWFORD ST	189	4788
ABANDONED GAS STATION	1802 MILAM ST	189	4796
BLAND CADILLAC	2100 BAGBY ST	189	4824
GENERAL SERVICES ADMINISTRATIO	1919 SMITH ST STE 200	189	4852
FORMER NATIONAL CAR RENTAL SYS	1201 CRAWFORD ST STE 12	189	4862
GOODYEAR AUTO SERVICE CENTER	***1519 FANNIN ST***	***189***	***4883***
CLAY CO	1200 CLAY ST	189	4906
EXXON RS 60778	1616 MILAM ST	189	4973
SIDNEY S MCCLENDON III		***189***	***4991***
ENERGY CONTROL CENTER	1210 POLK ST	189	4997
FIDELITY PRINTING COMPANY	1801 WALKER ST	189	5068
EXXONMOBIL BUILDING	800 BELL ST	189	5193
FORMER BORDEN FACILITY	***2020 TEXAS ST***	***189***	***5295***
ADT PROPERTY HOLDINGS INC	1717 RUSK ST	189	5311
HOU150	***1500 LOUISIANA ST***	***189***	***5317***

EXECUTIVE SUMMARY

Site	Address	Map ID	Page
RELCO INCORPORATED	2301 PRESTON ST	189	5325
TRAVIS GARAGE	1320 TRAVIS ST	189	5348
CLEAN AIR COMPANY	***2201 PRESTON ST***	***189***	***5392***
1401 LOUISIANA PROPERTY	1401 LOUISIANA ST	189	5418
1ST CITY MAIN GARAGE	1101 FANNIN ST	189	5455
607 CHENEVERT JOINT VENTURE	607 CHENEVERT ST	189	5473
JETCO DELIVERY INC	2210 CONGRESS ST	189	5544
UNION PACIFIC RAILROAD	***2410 COMMERCE ST***	***189***	***5618***
PUBLIC WORKS UTILITIES OPER	319 ST EMANUEL ST	189	5649
UNION PACIFIC RAILROAD		189	5708
ALLEN CENTER GARAGE HESS EMER	300 CLAY ST	189	5768
TRANSPORTATION LEASING	***1410 TEXAS ST***	***189***	***5784***
BUFFALO BAYOU FACILITY	***810 N SAN JACINTO ST***	***189***	***5802***
TENNECO OIL CO 989	1010 TRAVIS ST	189	5833
FORMER GAS STATION	1019 W DALLAS ST	189	5854
OLD BEN MILAM HOTEL	***500 CRAWFORD ST***	***189***	***5873***
UNION BANK BLDG	702 W DALLAS ST	189	6066
FUTURE METROPOLITAN DETENTION		189	6122
TEXACO INC GARAGE	700 SAN JACINTO ST	189	6134
B & B AUTO PARTS	221 HAMILTON ST	189	6143
CENIKOR	***101 CHARTRES ST***	***189***	***6350***
CAPITOL CO WK6704	1121 CAPITOL ST	189	6378
WAREHOUSE FACILITY	2219 CANAL ST	189	6480
FEDERAL DETENTION CENTER-HOUST	1200 TEXAS ST	189	6544
NAVIGATION DEVELOPMENT	2111 CANAL ST	189	6576
DOWNTOWN GAS STATION	426 AUSTIN ST	189	6591
BERNSTEIN WAREHOUSE	***120 CHENEVERT ST***	***189***	***6623***
STREET MAINTENANCE	803 RUSK ST	189	6628
BOB LANIER PUBLIC WORKS BUILDI	611 WALKER ST	189	6648
FRANKLIN GAS & GROCERY	1619 FRANKLIN ST	189	6662
DOWNTOWN FUELING CENTER	1320 PRESTON ST	189	6681
EXXON CO USA 6 7733	***201 CRAWFORD ST***	***189***	***6707***
MCI-HSDSTX	1001 TEXAS ST STE 800&9	189	6749
FORMER NATIONAL BISCUIT COMPAN	15 CHENEVERT ST	189	6802
GREYHOUND BUS LINES INC	1520 FRANKLIN ST	189	6806
STATEWIDE AUTO SALES	***1515 FRANKLIN ST***	***189***	***6829***
ABLE RECYCLERS	1811 RUIZ ST	189	6841
J P MORGAN CHASE CENTER	601 TRAVIS ST	189	6856
LOOMIS ARMORED HOUSTON	103 N JACKSON ST	189	6892
BALLPARK SHELL	2002 RUNNELS ST	189	6938
GENERAL SERVICES ADMINISTRATIO	515 RUSK ST	189	6957
BENEATH SIDEWALK	600 MILAM ST	189	7033
WESTERN UNION TELEGRAPH	620 CAPITOL ST	189	7038
HINES INTERESTS CONSTRUCTION S	717 TEXAS ST	189	7063
WASTEWATER	***210 MCKEE ST***	***189***	***7077***
EMERGENCY OPERATIONS	330 RUSK ST	189	7098
PARKING GARAGE	***719 PRAIRIE ST***	***189***	***7105***
OLD GULF STATION	***1117 FRANKLIN ST***	***189***	***7117***
RACEWAY 6945	500 TEXAS ST	189	7131
CLASSIFIED PARKING GARAGE	***119 FANNIN ST***	***189***	***7149***
RICE RITTENHOUSE	500 PRAIRIE ST	189	7156
BANK ONE DRIVE-THROUGH FACILIT	***601 PRESTON ST***	***189***	***7173***
UNIVERSITY OF HOUSTON DOWNTOWN	NO ADDRESS	189	7188
FIRE STATION 1 HEADQUARTERS	410 BAGBY ST	189	7203
SPTCO	902 WASHINGTON AVE	189	7231
TEXAS COLD FINISHED STEEL INC	1300 BAKER ST	190	7251

EXECUTIVE SUMMARY

Site	Address	Map ID	Page
HARRIS COUNTY JAIL	701 N SAN JACINTO ST	190	7264
HOUSTON METROPOLITAN TRANSIT A	***807 N SAN JACINTO***	***190***	***7285***
AQUA MARINE OFFSHORE	***601 SAWYER ST STE 700***	***191***	***7293***
ABANDONED SERVICE STATION	***3519 CLINTON DR***	***192***	***7297***
CENTRAL CONTROL PLANT	105 SABINE ST	200	7339
LEAD PRODUCTS COMPANY INC	***709 N VELASCO***	***202***	***7384***
TEXAS TOOL TRADERS	***2802 COMMERCE ST***	***206***	***7415***
BRANDT & LAWSON INC	***815 LIVE OAK ST***	***208***	***7428***
VACANT WAREHOUSE	***2601 RUSK ST***	***208***	***7439***
CONSOLIDATED FREIGHTWAYS	***2505 RUSK ST***	***208***	***7443***
CITY SUPPLY	815 DOWLING ST	208	7449
OLSHAN LUMBER	***2619 TEXAS ST***	***208***	***7468***
ROYAL PLUMBING SUPPLY	***2600 TEXAS ST***	***208***	***7473***
PHYLLIS TAYLOR	701 DOWLING ST	208	7480
MALONEY PRECISION PRODUCTS	2301 TEXAS ST	208	7498
GULF COAST COMMUNITY SERVICE	2212 TEXAS ST	208	7503
PYRAMID ROOFING CO	2200 TEXAS ST	208	7508
EL EXPRESSO BUS COMPANY	***812 DELANO ST***	***211***	***7522***
SEAFOOD WHOLESALE	***1111 LIVE OAK ST***	***212***	***7545***
SEVEN STAR INVESTMENT GROUP		***212***	***7549***
FIRST TRANSIT	***2800 POLK ST***	***213***	***7553***
NAYGROW PROPERTY	***2801 POLK ST***	***213***	***7567***
VACANT LOT	***2616 POLK ST***	***213***	***7578***
TRAVIS STREET CARPOOL	***2807 TRAVIS ST***	***214***	***7608***
T L WALKER BEARING CO	***2603 LA BRANCH ST***	***215***	***7635***
FEDERAL BUILDING	2320 LA BRANCH ST	215	7642
JOLIVETTE 66	***2601 DOWLING ST***	***218***	***7651***
JOHNSON FUNERAL HOME	***2301 MCGOWEN ST***	***218***	***7658***
COMMERICAL WAREHOUSE	2712 ST EMANUEL ST	218	7663
ADMIRAL LINEN SERCIE	***2116 MCGOWEN ST***	***218***	***7671***
SUNMART 302	2002 DOWLING ST	218	7682
2001 DOWLING	2001 DOWLING ST	218	7704
GREYHOUND LINES INC	***1710 DELANO***	***219***	***7722***
PERRY BROS	***2602 PIERCE ST***	***221***	***7737***
FIRE STATION 7	***1402 ELGIN ST***	***222***	***7744***
ABANDON SERVICE STATION	***3119 CAROLINE ST***	***222***	***7748***
LEES BODY SHOP	***1525 ELGIN ST***	***223***	***7760***
AUTOHAUS OF SWITZERLAND	***1109 HOLMAN ST***	***224***	***7775***
ALMEDA SHELL	***4102 ALMEDA RD***	***225***	***7781***
KINGMART 3	3801 ALMEDA RD	225	7812
VACANT LOT	3711 ALMEDA RD	225	7831
143D ABN INF	***3816 CAROLINE ST***	***229***	***7853***
GULF OIL	***3503 DOWLING ST***	***231***	***7858***
TEXAS BUS LINES	***2222 CLEBURNE ST***	***236***	***7871***

TX DEL SHWS: Sites have been deleted from the state Superfund registry in accordance with the Act, ?361.189

A review of the TX DEL SHWS list, as provided by EDR, and dated 03/26/2014 has revealed that there is 1 TX DEL SHWS site within the searched area.

Site	Address	Map ID	Page
SOUTHWEST OIL SERVICE	***1403 ENNIS ST***	***216***	***7645***

EXECUTIVE SUMMARY

TX AST: The Aboveground Storage Tank database contains registered ASTs. The data come from the Texas Commission on Environmental Quality's Petroleum Storage Tank Database.

A review of the TX AST list, as provided by EDR, and dated 03/20/2014 has revealed that there are 51 TX AST sites within the searched area.

Site	Address	Map ID	Page
SUNGARD VERICENTER	12025 NORTH FWY	3	11
DIGITAL NORTH HOUSTON	12231-35 NORTH FWY	3	14
ITC DELTACOM	12075 NORTH FWY	3	18
GREENSPOINT TECHNOLOGY CENTER	12061 NORTH FWY	3	22
QWEST HOUSTON EBS	12167 NORTH FWY	3	41
SUNGARD VERICENTER	12175 NORTH FWY	3	43
WILLIAMS BROTHERS CONSTRUCTION		***5***	***53***
LEVEL 3 COMMUNICATIONS	12001 NORTH FWY	7	82
FALLBROOK BUS OPERATING FACILI	***111 FALLBROOK DR***	***14***	***217***
CAMPBELL REDI-MIX	251 1/2 FALLBROOK DR	14	250
AIRLINE TOLL BLDG	11930 AIRLINE DR	15	252
MCLANE FOODSERVICE	***330 GREENS LANDING DR***	***20***	***344***
TWSCO	10210 NORTH FWY	26	504
LKQ BEST AUTOMOTIVE	***1100 NORTHVILLE ST***	***32***	***585***
TREES	619 TURNEY DR	40	750
UNITED PARCEL SERVICE SWEETWAT	***8330 SWEETWATER LN***	***52***	***1101***
HOUSTON I 45 YARD	7521 NORTH FWY	63	1323
YRC TERMINAL 530 HOU	6767 NORTH FWY	69	1403
GALLERY FURNITURE	6006 NORTH FWY	84	1594
MAXIM CRANE WORKS	4515 NORTH FWY	100	1906
D & R TRUCKING	4122 AIRLINE DR	111	2378
SAIA MOTOR FREIGHT LINE INC	102 BENNINGTON ST	115	2436
CENTRAL FREIGHT LINES	4101 FULTON ST	135	2823
TRI-GAS	***2200 HOUSTON AVE***	***160***	***3212***
WILTEL COMMUNICATIONS HSTNTXIW	1124 HARDY ST	170	3400
MCI WORLDCOM POP	1701 LYONS AVE	170	3431
TELCOVE HOUSTON CENTRAL OFFICE	2300 LYONS AVE	170	3459
VERIZON GLOBAL NETWORKS HOUSTO	2202 NANCE ST STE 110	181	3632
ST JOSEPH MEDICAL CENTER CENTR	1901 JACKSON ST	189	4189
ST JOSEPH MEDICAL CENTER	1401 ST JOSEPH PKWY	189	4364
MEDICAL PLACE ONE	1315 ST JOSEPH PKWY	189	4422
1301 FANNIN	1301 FANNIN ST STE 2400	189	5104
CAMPBELL CONCRETE & MATERIALS	405 1/2 BASTROP ST	189	5308
HOU150	***1500 LOUISIANA ST***	***189***	***5317***
UNITED AIRLINES	1600 SMITH ST	189	5357
1111 FANNIN	1111 FANNIN ST STE 102	189	5449
1100 MILAM CENTRAL PLANT	611 CLAY ST	189	5549
ENRON CORP	1200 TRAVIS ST	189	5557
SHELL TRADING NORTH AMERICA	909 FANNIN ST	189	5598
DISCOVERY DRILLING	1021 MAIN ST STE 1270	189	5605
BUFFALO BAYOU FACILITY	***810 N SAN JACINTO ST***	***189***	***5802***
HOUSTON INDUSTRIES PLAZA	1111 LOUISIANA ST	189	5885
1100 LOUISIANA	1100 LOUISIANA ST	189	5909
GTE POP SITE	777 WALKER ST	189	6509
THE HOUSTON CLUB BUILDING	811 RUSK ST	189	6620
CABLE AND WIRELESS USA	1001 TEXAS ST STE 330	189	6747
GRANDE COMMUNICATIONS	700 RUSK ST STE 150	189	6789
EMERGENCY OPERATIONS	330 RUSK ST	189	7102
HARRIS COUNTY JAIL	1200 BAKER ST	190	7261
ADMIRAL LINEN & UNIFORM SERVIC	2500 1/2 HUTCHINS ST	218	7678
J D ABRAMS INC	***1502 ALABAMA ST***	***225***	***7828***

EXECUTIVE SUMMARY

NJ MANIFEST: Hazardous waste manifest information.

A review of the NJ MANIFEST list, as provided by EDR, and dated 03/21/2014 has revealed that there is 1 NJ MANIFEST site within the searched area.

Site	Address	Map ID	Page
PORT TERMINAL RAILROAD ASSOS	501 CRAWFORD SUITE 500	189	6134

TX SPILLS: The Spills Database comes from the Texas Commission on Environmental Quality.

A review of the TX SPILLS list, as provided by EDR, and dated 03/10/2014 has revealed that there are 64 TX SPILLS sites within the searched area.

Site	Address	Map ID	Page
EXXON COMPANY USA HOUSTON	***8700 NORTH FWY***	***44***	***797***
EXXON COMPANY USA HOUSTON	***8700 NORTH FWY***	***44***	***811***
UNITED PARCEL SERVICE SWEETWAT	***8330 SWEETWATER LN***	***52***	***1101***
MATECO TRUCK EQUIPMENT	***505 W PARKER RD***	***77***	***1512***
Incident Status: Closed			
EATON CAR CARE CENTER	***4702 AIRLINE DR***	***100***	***1963***
Incident Status: Closed			
TLC OFFICE SYSTEMS	3810 NORTH FRWY	119	2519
Incident Status: Closed			
CORNER OF WOOD & MAIN ST., HOU	CORNER OF WOOD & MAIN S	170	3273
PETAG	***2117 OPELOUSAS ST***	***170***	***3472***
Incident Status: Closed			
SORB-ALL COMPANY	2300 NANCE ST	181	3616
Incident Status: Closed			
CITY OF HOUSTON POLICE CRIME L	***33 ARTESIAN ROOM 326***	***185***	***3777***
FACILITIES MAINTENANCE DIV	***61 RIESNER ST***	***185***	***3831***
Incident Status: Closed			
1201 CRAWFORD, HOUSTON	1201 CRAWFORD, HOUSTON	189	4869
1370 FANNIN	1370 FANNIN	189	5001
Incident Status: Open			
Incident Status: Closed			
EXXON MOBIL 98257	***800 BELL ST***	***189***	***5143***
EXXONMOBIL PIPELINE CO	***800 BELL ST***	***189***	***5161***
Incident Status: Closed			
Incident Status: Open			
OFF DECKER ROSEHILL RD., 3 MIL	OFF DECKER ROSEHILL RD.	189	5281
LAT. 27 59' 7" N, LONG 94 32'	LAT. 27 59' 7" N, LONG	189	5305
STATE LEASE 30, HIGH ISLAND	STATE LEASE 30, HIGH IS	189	5381
TX HWY 71 (HWY 77 BYPASS) QUES	TX HWY 71 (HWY 77 BYPAS	189	5382
RACK	RACK	189	5403
HWY 35 & FM2004	HWY 35 & FM2004	189	5440
1010 LAMAR, HOUSTON, 77002	1010 LAMAR, HOUSTON, 77	189	5468
1.5 MILES SOUTHEAST OF GAYHILL	1.5 MILES SOUTHEAST OF	189	5578
OFFSHORE, GULF OF MEX., MUSTAN	OFFSHORE, GULF OF MEX.,	189	5586
GULF OF MEXICO, 2.5 MILES OFFS	GULF OF MEXICO, 2.5 MIL	189	5653
OFFSHORE, HIGH ISLAND AREA	OFFSHORE, HIGH ISLAND A	189	5654
NORTH HAMPTON SUBDIVISION WATE	NORTH HAMPTON SUBDIVISI	189	5655
NEAR INTERSECTION OF PERRY RD.	NEAR INTERSECTION OF PE	189	5656

EXECUTIVE SUMMARY

Site	Address	Map ID	Page
BARBERS CUT FACILITY PORT OF H	BARBERS CUT FACILITY PO	189	5661
MOEN EQUITIES	***1121 WALKER ST***	***189***	***5764***
STATE TRACT 258 IN GALVESTON B	STATE TRACT 258 IN GALV	189	5864
IN AND AROUND THE LIBERTY, CHA	IN AND AROUND THE LIBER	189	5865
GALVESTON BAY, STATE LEASE 204	GALVESTON BAY, STATE LE	189	5866
GALVESTON BAY, EAST OF SEABROO	GALVESTON BAY, EAST OF	189	5867
SOUTHWESTERN PORTLAND CEMENT,	SOUTHWESTERN PORTLAND C	189	5868
GALVESTON BAY STATE LEASE 204-	GALVESTON BAY STATE LEA	189	5869
MANCHESTER YARD 610 EAST ON SO	MANCHESTER YARD 610 EAS	189	5882
10113 S.W. FREEWAY BEHIND GOLF	10113 S.W. FREEWAY BEHI	189	6027
STATE TRACT #727 IN LAGUNA MAD	STATE TRACT #727 IN LAG	189	6028
EAST ON I-10 TAKE HIGHLANDS EX	EAST ON I-10 TAKE HIGHL	189	6029
NATIONAL MARINE, CHANNELVIEW	NATIONAL MARINE, CHANNE	189	6113
WATER AFFECTED-PHIBRO MARINE F	WATER AFFECTED-PHIBRO M	189	6114
WATER AFFECTED - PHIBRO MARINE	WATER AFFECTED - PHIBRO	189	6115
NATIONAL MARINE, CHANNELVIEW	NATIONAL MARINE, CHANNE	189	6116
HWY 92 NORTH AND FM 1122, SILS	HWY 92 NORTH AND FM 112	189	6151
ALUMINUM CO. OF AMERICA, POINT	ALUMINUM CO. OF AMERICA	189	6153
SOUTH OF ROB & BESSIE WELDER P	SOUTH OF ROB & BESSIE W	189	6154
STERLING CHEMICALS, 201 BAY ST	STERLING CHEMICALS, 201	189	6155
REDFISH BAY, BETWEEN DAGGER IS	REDFISH BAY, BETWEEN DA	189	6156
5251 BROADWAY SABINE PASS,TX	5251 BROADWAY SABINE PA	189	6157
1 MI S OF MARYNEAL ON FM 1170,	1 MI S OF MARYNEAL ON F	189	6347
'DEBERRY SYSTEM' PIPELINE, THE	'DEBERRY SYSTEM' PIPELI	189	6348
SINKO 10 INCH PIPELINE	SINKO 10 INCH PIPELINE	189	6495
4819 MAYFAIR, BELLAIRE TX 77	4819 MAYFAIR, BELLAIRE	189	6610
D & G OPERATIONS NEAR TABB'S B	D & G OPERATIONS NEAR T	189	6611
D & G OPERATIONS NEAR TABB'S B	D & G OPERATIONS NEAR T	189	6612
SOUTHERN PACIFIC RR, ENGLEWOOD	SOUTHERN PACIFIC RR, EN	189	7164
ENGLEWOOD YARD, HOUSTON	ENGLEWOOD YARD, HOUSTON	189	7165
ENGLEWOOD YARD, 7000 LIBERTY R	ENGLEWOOD YARD, 7000 LI	189	7166
ENGLEWOOD YARD, HOUSTON, LIBER	ENGLEWOOD YARD, HOUSTON	189	7167
ENGLEWOOD RAILYARD IN HOUSTON	ENGLEWOOD RAILYARD IN H	189	7170
TRACK N4, ENGLEWOOD YARD, LIBE	TRACK N4, ENGLEWOOD YAR	189	7171
USPS, 401 FRANKLIN, HOUSTON TX	USPS, 401 FRANKLIN, HOU	189	7218
MAINTENANCE DEPARTMENT	***401 FRANKLIN***	***189***	***7220***
Incident Status: Closed			

TX AUL: Sites that have institutional controls.

A review of the TX AUL list, as provided by EDR, and dated 04/23/2014 has revealed that there are 14 TX AUL sites within the searched area.

Site	Address	Map ID	Page
PRECISION ENGINE REBUILDING	***3225 NORTH FRWY***	***127***	***2586***
THORSTENBURG MATERIALS	***700 MCKEE ST***	***170***	***3252***
WELLINGTON FISHER SITE	***315 NORTH MAIN***	***170***	***3309***
HOUSTON FOAM PLASTICS	***1209/1213 MAURY STREET***	***170***	***3456***
2.5 ACRES VACANT LAND/PARCEL 9	NWC ELDER AND DART	178	3611
SHEPHERD LAUNDRY FACILITY	***2460 LOUISIANA STREET***	***189***	***4235***
BLAND CADILLAC CO	***2100 BAGBY***	***189***	***4843***
BLOCK 273	***1210 SAN JACINTO STREET***	***189***	***5209***

EXECUTIVE SUMMARY

Site	Address	Map ID	Page
BLOCKS 97 AND 129	***AUSTIN/MCKINNEY/LABRANC***	***189***	***5306***
BLOCK 129/5 HOUSTON CENTER	***LABRANCH, MCKINNEY, AUS***	***189***	***5422***
BLOCK 93 CITY OF HOUSTON	***RUSK, FANNIN, WALKER AN***	***189***	***6075***
BALLPARK @ UNION STATION (ENRO	***501 CRAWFORD***	***189***	***6132***
MKT FREIGHT FACILITY	***1700 BLOCK RUIZ STREET***	***189***	***6791***
SAM HOUSTON COLISEUM AND MUSIC	***810 BAGBY STREET***	***189***	***7084***

TX VCP: Voluntary Cleanup Program Sites.

A review of the TX VCP list, as provided by EDR, and dated 04/23/2014 has revealed that there are 65 TX VCP sites within the searched area.

Site	Address	Map ID	Page
GREENSPOINT DODGE	***11655 NORTH FREEWAY***	***11***	***88***
NORTH 45 PLAZA	10922 NORTH FREEWAY	17	303
SAMS CLUB 4807	***8711 NORTH FWY***	***44***	***866***
FERRO CORPORATION	***1370 EAST 40TH ST***	***116***	***2477***
PRECISION ENGINE REBUILDING	***3225 NORTH FRWY***	***127***	***2586***
NORTH ROUTE CORRIDOR - PARCELS	***4812 AND 4822 FULTON ST***	***130***	***2697***
NORTH ROUTE CORRIDOR PARCEL NR	***4200 & 4206 FULTON ST***	***135***	***2848***
NORTH ROUTE CORRIDOR - PARCELS	3822 AND 3824 FULTON ST	143	2977
B & M ELECTRICAL CONTRACTORS,	***3111 EUNICE***	***151***	***3087***
DEE FOUNDRIES, INC.	***2408 EVERETT ST.***	***153***	***3116***
FORMER HARRIS MOVING & STORAGE	***1824 SPRING ST.***	***165***	***3237***
THORSTENBURG MATERIALS	***700 MCKEE ST***	***170***	***3252***
UNIVERSITY OF HOUSTON ACADEMIC	NORTH MAIN AND SHEA STR	170	3307
WELLINGTON FISHER SITE	***315 NORTH MAIN***	***170***	***3309***
2104 LYONS AVE	2104 LYONS	170	3430
HOUSTON FOAM PLASTICS	***1209/1213 MAURY STREET***	***170***	***3456***
RUBBER APPLICATORS	***1422 MAURY ST***	***170***	***3498***
UPRR HARDY STREET YARD	***1400 FULTON STREET***	***173***	***3508***
TRIPLE D UNIFORM SUPPLY	***1216 HOUSTON AVENUE***	***177***	***3593***
2.5 ACRES VACANT LAND/PARCEL 9	NWC ELDER AND DART	178	3612
WENCO DISTRIBUTORS	***1615 DART STREET***	***179***	***3613***
FOMER STANDCO INDUSTRIES INC.	2701 CLINTON DR.	182	3679
MERFISH SUPPLY	***1902 WASHINGTON AVENUE***	***184***	***3751***
AFFORDABLE FEED AND TACK	***1802 CENTER STREET***	***184***	***3760***
FORMER SHUDDE HAT COMPANY	905 TRINITY	186	3912
FORMER GULF SERVICE STATION	***2519 MAIN ST***	***189***	***4070***
SHEPHERD LAUNDRY FACILITY	***2460 LOUISIANA STREET***	***189***	***4235***
ADVANTAGE BMW	1111 WEST GRAY STREET	189	4367
JEFFERSON MIDTOWN APARTMENTS	2350 BAGBY STREET	189	4553
NORTHEAST COLLEGE TRANSPORTATI	***1404 LEELAND ST***	***189***	***4643***
BLAND CADILLAC CO	***2100 BAGBY***	***189***	***4843***
HOUSTON DOWNTOWN PARK	***1000 AVENIDA DE LAS AME***	***189***	***4901***
BLOCKS 183, 196, 197 (DOWNTOWN	CAPITOL AVENUE @ ST. EM	189	4989
BLAND CADILLAC PARKING AND FUE	***1900 BALDWIN STREET***	***189***	***5079***
BLOCK 273	***1210 SAN JACINTO STREET***	***189***	***5209***
BLOCKS 97 AND 129	***AUSTIN/MCKINNEY/LABRANC***	***189***	***5306***
PARKING FACILITY (POLK, MILAM,	***INTERSECTION POLK, MILA***	***189***	***5410***
BLOCK 129/5 HOUSTON CENTER	***LABRANCH, MCKINNEY, AUS***	***189***	***5422***
UNION PACIFIC RAILROAD	***2410 COMMERCE ST***	***189***	***5618***
SAN JACINTO STREET/BLOCK 95	***801/819 SAN JACINTO STR***	***189***	***5813***

EXECUTIVE SUMMARY

Site	Address	Map ID	Page
DOUBLETREE HOTEL	***400 DALLAS ST***	***189***	***6060***
BLOCK 93 CITY OF HOUSTON	***RUSK, FANNIN, WALKER AN***	***189***	***6075***
BALLPARK @ UNION STATION (ENRO	***501 CRAWFORD***	***189***	***6132***
BLOCK 71 IN DOWNTOWN HOUSTON	CAROLINE/SAN JACINTO/TE	189	6163
NEH 30-00	***1815 FRANKLIN AVENUE***	***189***	***6474***
SYSTEM PROPERTY DEVELOPMENT CO	***1301 PRESTON AVENUE***	***189***	***6729***
MKT FREIGHT FACILITY	***1700 BLOCK RUIZ STREET***	***189***	***6791***
SAM HOUSTON COLISEUM AND MUSIC	***810 BAGBY STREET***	***189***	***7084***
CITY OF HOUSTON, BLOCK 43	PRAIRIE/MILAM/PRESTON/T	189	7089
CITY OF HOUSTON, CITY BLOCK 43	PRAIRIE, PRESTON, MILAM	189	7090
HENKE ICE STORAGE COMPANY	404 WASHINGTON STREET	189	7214
PROFESSIONAL SERVICE INDUSTRIE	1714&1716 N MEMORIAL WA	194	7331
COH PWE WAREHOUSE GILLETTE	***801 GILLETTE***	***201***	***7349***
NINFA'S CORPORATE OFFICES	***2727 CANAL STREET***	***203***	***7397***
TEXAS TOOL TRADERS	***2802 COMMERCE ST***	***206***	***7415***
KREITER-GEARTECH	2530 GARROW STREET	207	7426
BRANDT & LAWSON INC	***815 LIVE OAK ST***	***208***	***7428***
OLSHAN LUMBER	***2619 TEXAS ST***	***208***	***7468***
BLOCK 92 WR BAKER ADDITION SSB	NWC COOK AND GILLETTE S	209	7516
INTERNATIONAL LAUNDRY MACHINER	1601 WEST WEBSTER	209	7517
219 WEST GRAY PROPERTY	***219 WEST GRAY AVENUE***	***209***	***7519***
JONES LUMBER COMPANY	***2715 POLK STREET***	***213***	***7576***
HARGEST COLLEGE	***2800 MAIN ST***	***214***	***7604***
TRAVIS STREET CARPOOL	***2807 TRAVIS ST***	***214***	***7608***
GREYHOUND LINES INC	***1710 DELANO***	***219***	***7722***

TX DRYCLEANERS: Drycleaner Registration Database Listing.

A review of the TX DRYCLEANERS list, as provided by EDR, and dated 02/14/2014 has revealed that there are 26 TX DRYCLEANERS sites within the searched area.

Site	Address	Map ID	Page
NATIONAL DRY CLEANERS	50 ALDINE BENDER RD STE	12	178
CROWN CLEANERS	10922 NORTH FWY STE A	17	301
RESTORATIVE CLEANING SERVICES	***606 MIDLAND DR***	***30***	***566***
AIRLINE CLEANERS	729 W MOUNT HOUSTON RD	38	685
NORTHELM CLEANERS	720 W MOUNT HOUSTON RD	38	687
WEST MOUNT DRY CLEAN	508 W MOUNT HOUSTON RD	39	743
ONE HOUR CLEANER	322 W LITTLE YORK RD	65	1341
NORTH TOWN CLEANERS	5404 NORTH FWY	90	1771
M T CLEANERS	4115 AIRLINE DR	111	2383
ROLAND CLEANERS	5402 FULTON ST	126	2571
CONTINENTAL VALET CLEANERS	3020 HOUSTON AVE	145	2979
HEIGHTS CLEANERS	1701 WEBSTER ST STE A	189	3966
HEIGHTS CLEANERS	2117 CHENEVERT ST STE O	189	3968
ALPINE CLEANERS	2111 FANNIN ST STE 105	189	4332
THE MAIN CLEANERS	2016 MAIN ST STE 100	189	4508
MID TOWN CLEANERS	2313 BAGBY ST STE A	189	4631
RIVER OAK CLEANERS	510 GRAY ST STE B	189	4722
JET DRY CLEANERS	***601 JEFFERSON ST***	***189***	***4958***
CORPORATE DRY CLEANERS 1	700 LEELAND ST STE AG-1	189	5085
JET DRY CLEANERS	***1600 SMITH ST***	***189***	***5360***
WM HEALTHCARE SOLUTIONS	***1001 FANNIN ST STE 4000***	***189***	***5479***

EXECUTIVE SUMMARY

Site	Address	Map ID	Page
PLAINS MARKETING	***333 CLAY ST STE 2900***	***189***	***5733***
SPARKLE CLEANERS	930 MAIN ST STE T250	189	5846
CLEANERS AT THE BALLPARK	2002 RUNNELS ST STE D	189	6937
WOLFE CLEANERS 2	227 MAIN ST	189	7144
ROSSONIAN CLEANERS	***3921 ALMEDA RD***	***225***	***7803***

Brownfield site assessments that are being cleaned under EPA grant monies.

A review of the TX BROWNFIELDS list, as provided by EDR, and dated 02/04/2014 has revealed that there are 2 TX BROWNFIELDS sites within the searched area.

Site	Address	Map ID	Page
RICHEY STREET PROPERTY	801 RICHEY STREET	170	3278
WEBSTER - CITY OF HOUSTON	1501 WEST WEBSTER	209	7519

TX ENF: Administrative Orders issued to Municipal Solid Waste, Petroleum Storage Tank and Multi-Media Sites

A review of the TX ENF list, as provided by EDR, and dated 03/10/2014 has revealed that there are 8 TX ENF sites within the searched area.

Site	Address	Map ID	Page
WILLIAMS BROTHERS CONSTRUCTION		***5***	***53***
HANDI STOP 4 JAPAGE PARTNERSHI	***5115 AIRLINE***	***98***	***1903***
PILOT TRAVEL CENTER 383	***210 PATTON ST***	***139***	***2911***
AT&T HOUSTON	1407 JEFFERSON ST, RM 8	189	4451
EXXONMOBIL PIPELINE CO	***800 BELL ST***	***189***	***5161***
TRAIL OF LAKES MUD	2300 FIRST CITY TOWER,	189	5482
HOUSTON CHRONICLE - 801 TEXAS	801 TEXAS AVE, HOUSTON,	189	7009
ROSSONIAN CLEANERS	***3921 ALMEDA RD***	***225***	***7803***

TX Ind. Haz Waste: The Industrial and Hazardous Waste Database contains summary reports by waste handlers, generators and shippers in Texas.

A review of the TX Ind. Haz Waste list, as provided by EDR, and dated 03/21/2014 has revealed that there are 278 TX Ind. Haz Waste sites within the searched area.

Site	Address	Map ID	Page
MONTGOMERY WARD AUTO EXPRESS G	***600 GREENSPOINT MALL***	***2***	***8***
GREENSPOINT DODGE	11655 NORTH FWY	11	105
SHELL FORMER TEXACO	***34 ALDINE BENDER***	***12***	***128***
NEW NATIONWIDE CLEANERS	50 ALDINE BENDER RD STE	12	161
EXXON MOBIL 63274	11402 NORTH FWY	12	196
FALLBROOK BUS OPERATING FACILI	***111 FALLBROOK DR***	***14***	***217***
TUNEUP MASTERS 905	12016 AIRLINE DR	15	266
THE SHERWIN-WILLIAMS COMPANY	***11316 NORTH FWY***	***15***	***272***
I-45 STORE	11318 NORTH FWY	15	282

EXECUTIVE SUMMARY

Site	Address	Map ID	Page
MOBIL OIL 00B19	11322 NORTH FWY	15	284
BELTWAY PRINTING	11832 AIRLINE DR	16	299
GOODSON COLLISION CENTER NORTH	***11000 N FREEWAY***	***17***	***306***
UNITED JEWELERS & DISTRIBUTORS	***11150 NORTH FREEWAY***	***17***	***320***
HOME DEPOT USA HD6510	10707 NORTH FWY	21	375
WAL-MART SUPERCENTER 1279	10411 NORTH FWY # 45	22	428
CARQUEST AUTO PARTS	***149 WEST RD***	***24***	***471***
BASS & MEINEKE AUTO PARTS	149 WEST RD	24	478
MOBIL OIL 12-MHX	10271 NORTH FWY	26	508
CERTIFIED CUSTOM COATING	***10115 SWEETWATER LN***	***28***	***552***
RESTORATIVE CLEANING SERVICES	***606 MIDLAND DR***	***30***	***566***
CLEVELAND MANUFACTURING	521 NORTHVILLE ST	31	581
WASTE SOLUTIONS INC	***9811 NORTH FWY STE A 10***	***33***	***597***
WASTE SOLUTIONS INC	***9817 SUNNYWOOD DR***	***34***	***625***
LELAND LINCOLN-MERCURY INC.	9645 NORTH FWY	37	631
NORTHWOOD LINCOLN-MERCURY INC	***9645 N FREEWAY***	***37***	***632***
NORTH HELM WASHATERIA	***720 W MOUNT HOUSTON***	***38***	***691***
CVS PHARMACY 6249	9411 NORTH FWY	38	719
BRITISH SPORTS CAR CENTER	9505 NORTH FWY	38	726
SUPERIOR IMAGING SYSTEMS	610 FRAZER LN	39	747
LANDMARK CHEVROLET CORPORATION	***9111 NORTH FREEWAY***	***43***	***778***
EXXON COMPANY USA HOUSTON	***8700 NORTH FWY***	***44***	***797***
EXXON MOBIL NORTH HOUSTON TERM	8700 NORTH FWY	44	826
SAMS CLUB 4807	***8711 NORTH FWY***	***44***	***853***
M & H TRANSMISSIONS	8927 VER LEE CT	44	884
ELECTRO PAINTERS INCORPORATED	***9030 N FREEWAY SUITE 20***	***44***	***944***
M & H TRANSMISSIONS	***9034A SWEETWATER***	***44***	***947***
NORTHWAY VOLKSWAGEN	9055 NORTH FWY	44	951
NORTH STAR VOLKSWAGEN INC	***9055 NORTH FREEWAY***	***44***	***953***
NORTH FREEWAY DATSUN	***8515 N FRWY***	***48***	***1003***
INSTRUMATICS INC	8520 SWEETWATER LN BLDG	49	1006
THE PERSONAL MARKETING	8520 SWEETWATER LN STE	49	1009
HOLIDAY WORLD NORTH FWY	8224 NORTH FWY	50	1012
GULF COAST TRUCKING	***8335 NORTH FWY***	***50***	***1027***
SUBARU USED CARES	8455 NORTH FWY	50	1057
LONE STAR FORD	***8477 N FREEWAY***	***50***	***1062***
UNITED PARCEL SERVICE SWEETWAT	***8330 SWEETWATER LN***	***52***	***1101***
MR TRANSMISSION	***8003 VETERANS MEMORIAL***	***56***	***1203***
FINCHER MOTOR CO	8245 NORTH FWY	56	1215
RICE AVIATION	***7811 N SHEPHERD***	***59***	***1219***
SHELL SERVICE STATION HOUSTON	7926 N SHEPHERD DR	59	1224
FRED HAAS COLLISION REPAIR	505 W CANINO RD	60	1247
MASTERS ENVIRONMENTAL SERVICES	514 W CANINO RD	60	1252
AIR CONTROL VALVE SERVICE	7676 NORTH FWY STE 722	62	1256
PTP TRANSMISSION PARTS	***7676 N. FREEWAY, #706***	***62***	***1258***
STAR ENGRAVING CO	***7700 NORTH FWY***	***62***	***1263***
HOME DEPOT 575	7703 STUEBNER AIRLINE R	62	1265
EXXON RS 67040	7518 NORTH FWY	63	1307
JACK COGBILL	7521 NORTH FWY	63	1321
JACK COGBILL INC	***7521 N FREEWAY***	***63***	***1325***
JACK COGBILL	7521 NORTH FWY	63	1327
GOODYEAR AUTO SERVICE CENTER	***300 W LITTLE YORK***	***65***	***1344***
YELLOW TRANSPORTATION INC	***6767 NORTH FREEWAY***	***69***	***1389***
M&D DISTRIBUTORS	***6904 N SHEPHERD***	***72***	***1472***
BUILDERS SQUARE INC	***430 W PARKER RD***	***73***	***1477***
MOBIL OIL 00MYA	6451 NORTH FWY AND PARK	76	1485

EXECUTIVE SUMMARY

Site	Address	Map ID	Page
EDWIN A TRAVIS	151 W BRENDA ST	78	1521
FACT-O-BAKE OF TEXAS INC	***6312 YALE ST***	***80***	***1524***
TEXAS TOOL TRADERS	5900 NORTH FWY STE 125	84	1573
M P INSTRUMENT	5809 NORDLING RD	86	1597
PENSKE TRUCK LEASING	5715 NORTH FWY	87	1615
TIDWELL EXXON 64076	5402 NORTH FWY	90	1688
HIGHLAND THREADS INC	***708 E TIDWELL ROAD***	***90***	***1735***
BLACK & DECKER US INC	***536 E TIDWELL***	***90***	***1739***
CVS PHARMACY 7495	519 E TIDWELL RD	90	1747
ACTION HANDLING SYSTEMS	***5333 WERNER ST***	***93***	***1832***
PWE WATER MAINTENANCE FACILITY	***802 E BURRESS ST***	***96***	***1850***
PWE WATER MAINTENANCE	802 E BURRESS ST	96	1872
AUTOMOTIVE TECHNOLOGY TRAINING	4638 AIRLINE DR	100	1944
DIGAS AIR	4704 NORTH FWY	100	1951
STEVE LUCKEY QUALITY AUTO PAIN	***4702 AIRLINE***	***100***	***1971***
THE GLIDDEN COMPANY DBA ICI PA	4704 AIRLINE DR	100	1979
TUNEUP MASTERS 903	***4828 AIRLINE DR***	***100***	***1991***
MAACO AUTO PAINTING & BODYWORK	5016 AIRLINE DR	100	2072
KENCO	26 LYERLY ST STE 1	104	2116
D&D FORKLIFT & INDUSTRIAL SVC	55 LYERLY ST STE 209	104	2126
NATIONAL ENGINE	***4315 AIRLINE***	***108***	***2139***
OAK CREEK PRESS	1220 CROSSTIMBERS ST	108	2204
CROSSTIMBER CITGO	1333 CROSSTIMBERS ST	108	2228
WALMART SUPERCENTER 4526	4412 NORTH FWY	108	2267
INTERPARTS	7100 FULTON ST STE 7	109	2279
AJS GREASE RACK	7302 FULTON ST	109	2295
GOLD STAR ENGINES	***7502 FULTON***	***109***	***2306***
CVS PHARMACY 6409	4314 NORTH FWY	110	2335
STEEGO TRANSP EQUIP CENTER	4101 AIRLINE DR	111	2354
TRISTAR WEB GRAPHICS	***4010 AIRLINE DR***	***111***	***2360***
M T CLEANERS	4115 AIRLINE DR	111	2385
FAULKNER CONTRACTORS	205 ODDO ST	112	2389
GESTETNER HOUSTON	3900 NORTH FWY	114	2413
COMPURECYCLERS	6829 FULTON ST	115	2419
TEXAS MOTOR DEPOT	6835 FULTON ST	115	2422
HOUSTON FACILITY	***102 BENNINGTON ST***	***115***	***2426***
MARTEL LABORATORY SERVICES	6911 FULTON ST	115	2448
FUSION	***6911 FULTON ST***	***115***	***2450***
ITW INSULATION SYSTEMS	1370 E 40TH ST STE 1	116	2479
FERRO CORPORATION	***1370 E 40TH ST***	***116***	***2501***
SUNCOAST POSTENSION	1499 E 40TH ST	118	2512
TEXAS GAS COMPANY	***1433 E 40TH ST***	***118***	***2514***
TEXAS GAS COMPANY	1433 E 40TH ST	118	2516
TRI L & R COMPANY	1843 ANGELINE ST	124	2540
MAVERICK MACHINE WORKS	5119 FULTON ST	126	2553
PRECISION ENGINE REBUILDING	***3225 NORTH FRWY***	***127***	***2586***
POLYMERS GROUP OLYBILT LAB	4720 SHARMAN ST	130	2622
LB S REPAIR SHOP	222 CAVALCADE ST	130	2632
MAXIM TECHNOLOGIES INC SOUTHWE	222 CAVALCADE ST	130	2647
EXXON MOBIL CORPORATION	102 CAVALCADE ST	130	2715
ELOLF PRINTING SHOP	***1503 ENID ST***	***130***	***2746***
STAR DISPOSAL SYSTEMS INC	1626 ENID ST	130	2762
DURADRIVE INDUSTRIES LLC	***225 WYNNE***	***131***	***2776***
STAR ENTERPRISES	2926 NORTH FWY	134	2818
DRUMMOND BROS INC	***4101 FULTON***	***135***	***2829***
CENTRAL FREIGHT LINES	***4101 FULTON ST***	***135***	***2843***

EXECUTIVE SUMMARY

Site	Address	Map ID	Page
CG TRANSPORT & DELIVER SERVICE	4101 FULTON ST STE 141	135	2846
EMBRY ISUZU	***2770 N FREEWAY***	***138***	***2878***
CHATHAM PRINTERS	***701 CORDELL STREET***	***140***	***2914***
STAR ENTERPRISES	2525 NORTH FWY	142	2920
CHEVRON FAC 108086	***2528 NORTH FWY***	***142***	***2939***
EXXON RS 62685	2211 NORTH FWY	145	3026
AUTO SVC CTR	2526 N MAIN ST	152	3102
ROLLINS FLEET SERVICE	2606 HOUSTON AVE	154	3179
JAMES BUTE PAINT	711 WILLIAM ST	170	3279
SMITH INTERNATIONAL FORMER HOU	***911 HARDY ST***	***170***	***3318***
ENDURO FIBERGLASS SYSTEMS DIV	1101 NAYLOR ST	170	3351
X-RAIL SYSTEMS	270 SHEA PL	170	3355
WILSON SUPPLY	***1409 CONTI ST***	***170***	***3360***
MOLENCO DIVISION	2103 LYONS AVE	170	3450
POLLY PIG BY KNAPP	1209 HARDY ST	170	3454
PETAG	***2117 OPELOUSAS ST***	***170***	***3472***
UNION PACIFIC RAILROAD HARDY S	1300 HARDY ST	170	3490
RUBBER APPLICATORS	***1422 MAURY ST***	***170***	***3498***
NL INDUSTRIES INC	***1417 HARDY ST***	***170***	***3503***
B & B IRON & METAL	***1115 JENSEN***	***174***	***3511***
EATON MANUFACTURING	***1201 HOLLY ST***	***176***	***3529***
HOUSTON FIRE DEPT FLEET MANAGE	1205 DART ST	176	3573
TRIPLE D UNIFORM SUPPLY	***1216 HOUSTON AVENUE***	***177***	***3593***
ORIENTAL CLEANERS	***1314 HOUSTON AVE***	***177***	***3605***
AMERICAN MACHINE & WLDG C	***915 DART***	***178***	***3608***
IBM CORPORATION	***2121 NANCE STREET***	***181***	***3635***
STANDCO INDUSTRIES	***2701 CLINTON DR***	***182***	***3645***
ALLIED INDUSTRIES INC	***2828 CLINTON DR***	***182***	***3659***
CITY OF HOUSTON POLICE CRIME L	***33 ARTESIAN ROOM 326***	***185***	***3777***
KNAPP CHEVROLET	***815 HOUSTON AVE***	***185***	***3799***
FLEET MAINTENANCE	***61 RIESNER ST***	***185***	***3828***
FLEET MAINTENANCE	1202 WASHINGTON AVE	185	3896
H & L MAIN SERVICE INC	1310 MORIN PL	185	3902
PASADENA INJECTION WELL	***1933 JACKSON RD***	***189***	***4116***
TRACY SUPPLY	2019 PEASE ST	189	4156
POUND PRINTING & STATIONERY	2325 FANNIN ST	189	4159
ST JOSEPHS HOSPITAL FACILITY E	1919 LA BRANCH ST	189	4213
LANDFIELDS	2011 LEELAND ST	189	4232
POSTERS OF TEXAS	2323 POLK ST	189	4258
TEXAS INDUSTRIAL SERVICES HOUS	2420 LOUISIANA ST	189	4282
WRIGHT PRINTING	2208 MAIN ST	189	4300
MOTOR RECONDITIONING	1712 PEASE ST	189	4304
ACF AWARDS AND AD SPECIALTIES	2200 MAIN ST	189	4307
DOWNTOWN BODY SHOP INC	2211 TRAVIS ST	189	4397
INDIGO TYPESETTING	2411 SMITH ST	189	4420
FREEZE PAINT AND BODY	***711 HADLEY ST***	***189***	***4434***
AT&T HOUSTON	***1407 JEFFERSON ST***	***189***	***4461***
INTERCOOL PRODUCTS INC	***2123 POLK ST STE A***	***189***	***4488***
GERSON BROTHERS	1502 CHENEVERT ST	189	4494
GERSON BROTHERS	1502 CHENEVERT ST	189	4495
KWIK KOPY 10	***2122 TRAVIS***	***189***	***4501***
USA PAINT & BODY INC	***1619 LEELAND***	***189***	***4512***
AAMCO TRANSMISSIONS	***2201 LOUISIANA ST***	***189***	***4548***
THE HEITMAN	1615 BELL ST	189	4583
ENGLAND TRANSPORTATION CO	***2301 MCKINNEY***	***189***	***4602***
SNELSON SERVICES CO	***1813 FANNIN ST***	***189***	***4638***

EXECUTIVE SUMMARY

Site	Address	Map ID	Page
NORTHEAST COLLEGE TRANSPORTATI	***1404 LEELAND ST***	***189***	***4643***
PREMIER PRINTERS & LS	2120 MCKINNEY ST	189	4701
SEPARATOR SERVICES	1901 MILAM ST	189	4714
SILVER CONSULTANTS INC	1901 MILAM ST STE C	189	4716
BORDEN CONSUMER PROD DIV ICE C	1900 MILAM ST	189	4719
CVS PHARMACY 5968	402 GRAY ST	189	4776
BLAND CADILLAC CO	***2100 BAGBY***	***189***	***4843***
SOUTHWEST A-1 BLUEPRINT	1321 CLAY ST	189	4860
GOODYEAR AUTO SERVICE CENTER	***1519 FANNIN ST***	***189***	***4883***
DOWNTOWN DUPLICATING	2012 BALDWIN ST	189	4940
GOODWIN AND CARTER	1318 POLK ST	189	4942
GOODWIN & CARTER INC	***1318 POLK***	***189***	***4944***
DOWNTOWN CENTER AUTO SERV	311 PIERCE ST	189	4947
TITAN DIVISION	601 JEFFERSON ST	189	4962
DRESSER INDUSTRIES MAGCOBAR DI	601 JEFFERSON ST	189	4964
QUINTANA REFINERY CO INC	500 JEFFERSON ST	189	4969
EXXON 60778	1616 MILAM ST	189	4986
JEFFERSON STREET TRUCK RACK	400 N JEFFERSON ST	189	5044
FIDELITY PRINTING COMPANY INC	***1801 WALKER ST***	***189***	***5074***
MONTE HASHA	108 PIERCE ST	189	5083
LABORATORY FACILITY	1803 MCKINNEY ST	189	5089
EXXON MOBIL 98257	***800 BELL ST***	***189***	***5143***
MOBIL PRODUCING TEXAS & NEW ME	800 BELL ST RM 2605A	189	5159
EXXONMOBIL PIPELINE CO BOP MET	800 BELL ST	189	5170
FOUR SEASONS HOTEL HOUSTON CEN	1300 LAMAR ST	189	5286
CONSUMER PRODUCTS DIVISION	2020 TEXAS ST	189	5299
AMER PHOTO COPY & PRINTING	1212 MAIN ST STE 454	189	5408
CREMCO	***1301 MCKINNEY ST STE 60***	***189***	***5430***
TRANSWESTERN PIPELINE COMPANY	1400 SMITH ST	189	5441
WM HEALTHCARE SOLUTIONS	***1001 FANNIN ST STE 4000***	***189***	***5479***
KILROY COMPANY OF TEXAS	1221 MCKINNEY ST	189	5535
SURVEYORS INSTRUMENT	1720 TEXAS ST	189	5541
HOUSTON POLICE DEPARTMENT CRIM	1200 TRAVIS ST STE 2621	189	5567
HOUSTON BLUEPRINT & STATIONERY	1333 LOUISIANA ST	189	5575
TOTAL MINATOME HOUSTON TX	909 FANNIN ST STE 2000	189	5588
TEXAS EASTERN	1221 MCKINNEY ST	189	5594
METROPOLITAN TRANSIT AUTHORITY	1201 LOUISIANA ST	189	5699
ALCO DUPLICATING & PRINTING	***1006 MAIN STREET***	***189***	***5712***
HYATT REGENCY HOUSTON	1200 LOUISIANA ST	189	5723
PLAINS MARKETING	***333 CLAY ST STE 2900***	***189***	***5733***
US DEPARTMENT OF JUSTICE	333 WEST LOOP N STE 300	189	5738
MINUTE MAID PARK	***1719 PRESTON ST***	***189***	***5755***
DOWNTOWN CLEANERS INC	1125 WALKER ST	189	5761
MOEN EQUITIES	***1121 WALKER ST***	***189***	***5764***
324 WORLD TRADE BUILDING	1520 TEXAS ST	189	5777
CVS PHARMACY 6834	917 MAIN ST	189	5817
SERVICE PHOTO COPY	914 MAIN ST STE 76M	189	5881
ARMSTRONG PLANT	1100 LOUISIANA ST	189	6031
DOUBLETREE HOTEL	***400 DALLAS ST***	***189***	***6060***
HOUSTON BELT & TERMINAL RAILWA	***501 CRAWFORD ST RM 202***	***189***	***6126***
COLONIAL BULLION	909 TRAVIS ST	189	6142
COMET PRINTING & REPRODUCTION	911 WALKER ST RM 403	189	6158
CHEVRON GEOSCIENCES	815 WALKER ST	189	6160
EL PASO ENERGY	1001 LOUISIANA ST	189	6286
SBC CAPITOL CO	1121 CAPITOL ST	189	6359
BAY OIL	***2005 COMMERCE ST***	***189***	***6468***

EXECUTIVE SUMMARY

Site	Address	Map ID	Page
COMMERCIAL BUILDING	***2219 CANAL***	***189***	***6477***
SHELL	***777 WALKER ST***	***189***	***6498***
HARRIS COUNTY VEHICLE MAINT	426 AUSTIN ST	189	6599
SHELL OIL COMPANY 900 LOUSIANA	900 LOUISIANA ST RM 350	189	6602
DOWNTOWN COPY CENTER	***609 FANNIN***	***189***	***6614***
GOODWAY PRINTING SERVICE	***813 MILAM***	***189***	***6616***
TEXAS RUBBER & SPECIALTY	1820 COMMERCE ST	189	6637
HOUSTON BAR ASSOCIATION	707 TRAVIS 1300 TEXAS C	189	6644
SPRING AIR MATTRESS	***2005 CANAL***	***189***	***6717***
THE SHERWIN-WILLIAMS COMPANY	***1903 RUIZ ST***	***189***	***6722***
GLK CONTRACT SERVICES	***1520 FRANKLIN ST***	***189***	***6816***
WILSON STA & PRINTING	500 FANNIN ST	189	6824
ENVIRONMEHTAL ALTERNATIVES	1202 PRESTON ST	189	6851
AMERENGINE & GRINDING	100 N JACKSON ST	189	6886
AMERICAN ENGINE & GRINDING	100 N JACKSON ST	189	6888
STATEWIDE INDUSTRIAL SERVICES	***FEDERAL RD***	***189***	***6904***
ZAPATA GULF MARINE	711 LOUISIANA ST	189	6906
PEAT MAKWICK MAIN	700 LOUISIANA ST	189	6913
HINES INTERESTS LTD	700 LOUISIANA ST STE 22	189	6921
CITY OF HOUSTON REPRODUCTION	901 BAGBY ST	189	6925
HOUSTON CHRONICLE - 801 TEXAS	***801 TEXAS ST***	***189***	***6971***
SWIFT-ONE-HOUR CLEANERS	910 PRAIRIE ST	189	7045
HARRIS COUNTY ENGINEERING	1001 PRESTON ST ADMINIS	189	7072
ALLEY THEATER	***615 TEXAS AVE***	***189***	***7091***
NEVCO PRINTING CO	***ONE MAIN PLAZA STE 220***	***189***	***7198***
MAINTENANCE DEPARTMENT	***401 FRANKLIN***	***189***	***7220***
BASF WYANDOTTE CORP HOUSTON	***701 N SAN JACINTO ST***	***190***	***7269***
COMPRESSOR STATION 303	ONE ALLEN CENTER 500 DA	190	7272
METROPOLITAN TRANSIT AUTHORITY	***801 N SAN JACINTO ST***	***190***	***7281***
METROPOLITAN TRANSIT AUTHORITY	807 N SAN JACINTO ST	190	7284
BUFFALO BAYOU FACILITY	810 N SAN JACINTO ST	190	7291
HOUSTON LIGHTING & POWER GABLE	507 MCKEE ST	193	7309
NU-TECH PROCESSORS	1818 MEMORIAL DR	194	7332
OLSHAN	***2600 CANAL ST***	***203***	***7400***
BRANDT & LAWSON INC	***815 LIVE OAK ST***	***208***	***7428***
MALONEY PRECISION PRODUCTS CO	***2301 TEXAS AVE***	***208***	***7488***
FORMER JONES LUMBER	***2710 POLK ST***	***213***	***7573***
EASTPORT	***1300 ST CHARLES***	***213***	***7590***
GULF ENVIRONMENT M GT INC	2902 CHENEVERT ST	215	7614
FIDELITY PRINTING	1616 MCGOWEN ST	215	7627
SOUTHWEST OIL SERVICE	***1403 ENNIS ST***	***216***	***7645***
RYDER 2151	***1800 DELANO ST***	***219***	***7717***
GREYHOUND LINES INC	***1710 DELANO***	***219***	***7722***
SCREEN IMAGES	***2920 CRAWFORD***	***223***	***7771***
R FOYS GARAGE	1719 HOLMAN ST	225	7840

LA NPDES: A listing of sites with a Louisiana Pollutant Discharge Elimination System (LPDES) program issued permit.

A review of the LA NPDES list, as provided by EDR, and dated 10/02/2013 has revealed that there is 1 LA NPDES site within the searched area.

EXECUTIVE SUMMARY

Site	Address	Map ID	Page
KRITI EXPLORATION INC	1010 LAMAR ST STE 750	189	5467

TX AIRS: The database lists by company, along with their actual emissions, the Texas Commission on Environmental Quality's air accounts that emit EPA criteria pollutants.

A review of the TX AIRS list, as provided by EDR, and dated 12/31/2012 has revealed that there are 8 TX AIRS sites within the searched area.

Site	Address	Map ID	Page
EXXON COMPANY USA	***8700 NORTH FWY***	***44***	***821***
FERRO CORPORATION	***1370 EAST 40TH ST***	***116***	***2477***
FERRO CORPORATION	***1370 E 40TH ST***	***116***	***2501***
RUBBER APPLICATORS	***1422 MAURY ST***	***170***	***3498***
EATON MANUFACTURING	***1201 HOLLY ST***	***176***	***3529***
THE HOUSTON	801 TEXAS AVE	189	6970
HOUSTON CHRONICLE - DOWNTOWN	***801 TEXAS***	***189***	***7016***
BRANDT & LAWSON INC	***815 LIVE OAK ST***	***208***	***7428***

PA AIRS: Permit and emissions inventory data.

A review of the PA AIRS list, as provided by EDR, and dated 12/31/2012 has revealed that there is 1 PA AIRS site within the searched area.

Site	Address	Map ID	Page
TENNESSEE GAS PIPELINE CO/315	1001 LOUISIANA ST	189	6280

TX TIER 2: A listing of facilities which store or manufacture hazardous materials and submit a chemical inventory report.

A review of the TX TIER 2 list, as provided by EDR, and dated 12/31/2012 has revealed that there are 142 TX TIER 2 sites within the searched area.

Site	Address	Map ID	Page
MCLANE FOODSERVICE	***330 GREENS LANDING DR***	***20***	***344***
SAMS CLUB 4807	***8711 NORTH FWY***	***44***	***853***
LONE STAR FORD	***8477 N FREEWAY***	***50***	***1062***
TXDOT-HOUSTON-N. HARRIS IH 45	IH 45 @ STOKES ROAD (N.	120	2520
TXDOT HOUSTON N. HARRIS IH 45	IH 45 @ STOKES ROAD (N.	120	2527
TXDOT-HOUSTON-N. HARRIS IH 45	IH 45 @ STOKES ROAD (N.	120	2529
MACH INDUSTRIAL GROUP LP	***6119 FULTON***	***123***	***2532***
THREE L INC	***707 W CAVALCADE ST***	***133***	***2786***
DEE FOUNDRIES, INC.	***2408 EVERETT ST.***	***153***	***3116***
MCI - HOJTTX	***1701 LYONS***	***170***	***3433***
HFD FLEET MAINTENANCE	***1205 DART ST***	***176***	***3562***
MCI HDKATX	2202 NANCE STREET, 1ST	181	3619
LEVEL 3 - HOUSTON (LG)	2202 NANCE ST	181	3627
SPRINT NANCE ROAD	2401 NANCE STREET	181	3638

EXECUTIVE SUMMARY

Site	Address	Map ID	Page
KNAPP CHEVROLET	***815 HOUSTON AVE***	***185***	***3799***
SIEMENS WATER TECHOLOGIES CORP	1940 JACKSON	189	4074
SIEMENS INDUSTRY, INC. - OPERA	1940 JACKSON	189	4078
CHRISTUS ST. JOSEPH HOSPITAL	1919 LA BRANCH	189	4227
BUDGET RENT A CAR	***1010 WEBSTER***	***189***	***4299***
ST. JOSEPH MEDICAL CENTER	1401 ST. JOSEPH PARKWAY	189	4347
AT&T HOUSTON JEFFERSON TOLL BL	***1407 JEFFERSON ST***	***189***	***4439***
AT&T COMMUNICATIONS OF TEXAS -	1407 JEFFERSON ST	189	4443
AWE - HOUSTON SWITCH	1407 JEFFERSON ST 3RD F	189	4446
AT&T - WB3090	1407 JEFFERSON ST	189	4452
AT&T WB3090	1407 JEFFERSON ST	189	4481
DOWNTOWN TRANSIT CENTER	1900 MAIN	189	4617
COH FLEET-FIRE FIRE STATION #8	1919 LOUISIANA	189	4704
COH FIRE FIRE STATION #8	***1919 LOUISIANA***	***189***	***4769***
CENTERPOINT ENERGY- POLK SUBST	1511 POLK	189	4810
CONTINENTAL AIRLINES - HQS - J	600 JEFFERSON	189	4873
CLAY DIAL BUILDING - WK2318	1200 CLAY	189	4924
MCI- HMCITX (TXHMCITX)	1301 FANNIN ST FL 11 &	189	5004
KM LIQUIDS TERMINALS LLC - JEF	400 NORTH JEFFERSON ST.	189	5016
KM LIQUIDS TERMINALS, LLC PASA	400 NORTH JEFFERSON ST.	189	5054
MCI - HMCITX, HSOTTX	1301 FANIN STREET, 7TH	189	5060
MCI HMCITX, HSOTTX	1301 FANIN STREET, 7TH	189	5064
"MCI - HMCITX, HSOTTX, HOCQTX"	"1301 FANIN STREET, 7TH	189	5067
TCG HOUSTON - TX1805	1301 FANNIN ST	189	5092
ZAYO BANDWIDTH TX-13F	1301 FANNIN ST	189	5101
TX-13F	1301 FANNIN ST	189	5115
EXXONMOBIL BUILDING 1301 FANNI	1301 FANNIN	189	5118
AT&T COMMUNICATIONS OF TEXAS -	1301 FANNIN ST.	189	5121
EXXON MOBIL CORPORATION	1301 FANNIN STREET	189	5129
AT&T - TX1805	1301 FANNIN ST	189	5135
EXXONMOBIL BUILDING 800 BELL	800 BELL ST.	189	5173
EXXON MOBIL CORPORATION	800 BELL STREET	189	5176
EH PEPPER #4	1331 LAMAR, SUITE 1450	189	5214
BOOTH FREEMAN #5	1331 LAMAR, SUITE 1450	189	5218
SANDERS #1	1331 LAMAR, SUITE 1450	189	5218
BOOTH FREEMAN #2	1331 LAMAR, SUITE 1450	189	5222
DEADMON	1331 LAMAR, SUITE 1450	189	5262
EH PEPPER #5	1331 LAMAR, SUITE 1450	189	5263
TERRELL	1331 LAMAR, SUITE 1450	189	5267
MERRITT	1331 LAMAR, SUITE 1450	189	5270
EH PEPPER #2	1331 LAMAR, SUITE 1450	189	5271
WEINER RUDMAN	1331 LAMAR, SUITE 1450	189	5275
BOOTH FREEMAN #3	1331 LAMAR, SUITE 1450	189	5275
EH PEPPER #3	1331 LAMAR, SUITE 1450	189	5276
CONTINENTAL AIRLINES - HQS - S	1600 SMITH	189	5366
CONSTELLATION ENERGY DATA CENT	SUITE 750 DATA CENTER,	189	5384
JAL GAINES - 1 ENERVEST OPERAT	1001 FANNIN STREET SUIT	189	5523
JAL WINKLER - 1 ENERVEST OPERA	1001 FANNIN STREET SUIT	189	5524
BANK OF AMERICA - HOUSTON MCKI	1221 MCKINNEY STREET	189	5529
COH FLEET-HPD HEADQUARTERS	1200 TRAVIS	189	5552
COH HPD HEADQUARTERS	1200 TRAVIS	189	5560
QWEST HOUSTON 1001 TEXAS	1001 TEXAS, SUITE 200	189	5570
WASTE MANAGEMENT HOLDINGS, INC	1021 MAIN STREET	189	5611
ENTERGY SOLUTIONS DISTRICT COO	1401 RUSK STREET	189	5629
PUBLIC WORKS UTILITIES OPER	***319 ST EMANUEL ST***	***189***	***5633***
BUFFALO BAYOU	810 SAN JACINTO STREET	189	5792

EXECUTIVE SUMMARY

Site	Address	Map ID	Page
ELPASO CORPORATION - TRAVIS PL	1010 TRAVIS STREET	189	5826
KINDER MORGAN - TRAVIS PLACE G	1010 TRAVIS STREET	189	5841
CENTERPOINT ENERGY- CENTERPOIN	1111 LOUISIANA STREET	189	5893
ELLIOTT	WALTER OIL & GAS CORPOR	189	5912
PENN CAT NO. 1	WALTER OIL & GAS CORPOR	189	5917
PENN CAT NO. 2	WALTER OIL & GAS CORPOR	189	5920
ELLIOTT M2H-1	WALTER OIL & GAS CORPOR	189	5925
PENN CAT NO. 2	WALTER OIL & GAS CORPOR	189	5973
ELLIOTT	WALTER OIL & GAS CORPOR	189	5976
BP ST 757 NO.1	WALTER OIL & GAS CORPOR	189	5980
VASTAR DUNCAN NO. 5	WALTER OIL & GAS CORPOR	189	5985
BROYLES NO. 1	WALTER OIL & GAS CORPOR	189	5987
ELLIOTT	1100 LOUISIANA, STE 200	189	5994
BROYLES NO. 1	WALTER OIL & GAS CORPOR	189	5996
ELLIOTT M2H 1	WALTER OIL & GAS CORPOR	189	5998
KASMAN	WALTER OIL & GAS CORPOR	189	6001
VASTAR DUNCAN NO. 5	WALTER OIL & GAS CORPOR	189	6004
KASMAN	WALTER OIL & GAS CORPOR	189	6011
BP ST 757 NO.1	WALTER OIL & GAS CORPOR	189	6019
PENN CAT NO. 1	WALTER OIL & GAS CORPOR	189	6022
TCG HOUSTON - TX1755	500 DALLAS ST	189	6047
AT&T - TX1755	500 DALLAS ST	189	6105
LEVEL 3 - HOUSTON 2	806 MAIN STREET	189	6169
KINDER MORGAN CORPORATION (FOR	1001 LOUISIANA STREET	189	6178
ELPASO CORPORATION	1001 LOUISIANA STREET	189	6300
LOWELL	723 2/3 MAIN ST. A	189	6311
VERIZON WIRELESS LOWELL (TX347	723 2/3 MAIN ST. A	189	6317
MCI - HSTWTX	1000 LOUISIANA STREET,	189	6340
MCI - HSDETX	"1000 LOUISIANA STREET,	189	6349
CAPITOL CENTRAL OFFICE - WK670	1121 CAPITOL	189	6362
LILLY BELL	HERTIAGE PLZ STE 4600 1	189	6401
LILLY BELL	HERITAGE PLZ STE 4600,	189	6436
LILLY BELL	HERTIAGE PLZ STE 4600 1	189	6437
HOUSTON POP - WALKER ST	777 WALKER ST, SUITES C	189	6490
QWEST - HOUSTON WALKER ST POP	"777 WALKER ST, SUITE C	189	6495
MCI - HSTTTX	777 WALKER STREET, 23RD	189	6501
HOUSTON POP	777 WALKER SUITE 120	189	6504
DUNE OPERATING - MALO DOMINGO	777 WALKER STREET STE 2	189	6505
MCI- HSTTTX (TXHSTTTX)	777 WALKER ST FL 23 - S	189	6512
QWEST - HOUSTON WALKER ST POP	777 WALKER ST, SUITE C-	189	6523
MCI HSTTTX	777 WALKER STREET, 23RD	189	6524
HOUSTON TS CLEC ON-F	777 WALKER ST STE C170	189	6526
FDC HOUSTON	1200 TEXAS AVE	189	6535
FEDERAL DETENTION CENTER HOUST	1200 TEXAS AVE	189	6538
FEDERAL DETENTION CENTER	1200 TEXAS AV.	189	6540
FEDERAL DETENTIONCENTER HOUSTO	1200 TEXAS AV	189	6540
GLOBAL CROSSING HOUSTON NTN PO	910 LOUSIANA STREET SUI	189	6561
LEVEL 3 - HOUSTON - LEGACY GC	910 LOUISIANA ST	189	6567
LEVEL 3 - HOUSTON - LEGACY GC	910 LOUISIANA - SUITE M	189	6572
MCI - HSTTTX	"701 WALKER STREET, 23R	189	6606
MCI - HSTTTX	701 WALKER STREET, 23RD	189	6607
FLEET SERVICES	***1320 PRESTON***	***189***	***6671***
HOUSTON POP	1001 TEXAS, SUITE 200	189	6724
MCI- HSJCTX (TXHSJCTX)	1001 TEXAS ST	189	6735
QWEST - HOUSTON 1001 TEXAS AVE	1001 TEXAS AVE, SUITE 2	189	6777
QWEST - HOUSTON 1001 TEXAS AVE	"1001 TEXAS AVE, SUITE	189	6779

EXECUTIVE SUMMARY

Site	Address	Map ID	Page
MCI - HSDSTX	"1001 TEXAS, SUITES 800	189	6779
MCI - HSDSTX	1001 TEXAS, SUITES 800	189	6780
HOUSTON POP - 1001 TEXAS	1001 TEXAS, SUITE 200	189	6793
QWEST - HOUSTON - 1001 TEXAS	1001 TEXAS, SUITE 200	189	6796
MCI- HSUHTX (TXHSUHTX)	600 TRAVIS ST STE 1950	189	6868
MCI - HSUHTX	600 TRAVIS STREET, SUIT	189	6876
MCI - HSUHTX	"600 TRAVIS STREET, SUI	189	6883
HOUSTON CHRONICLE - DOWNTOWN	801 TEXAS STREET	189	7004
HOUSTON CHRONICLE - DOWNTOWN	***801 TEXAS***	***189***	***7016***
KEGANS SJ	707 TOP STREET	190	7257
CENTERPOINT ENERGY-GABLESTREET	511 MCKEE STREET	193	7316
CENTERPOINT ENERGY- GABLE STRE	511 MCKEE STREET	193	7320
CENTERPOINT ENERGY- GABLE STRE	511 MCKEE STREET0800362	193	7329
EQUIPMENT YARD	***3302 RICHARDSON ST***	***195***	***7334***
COH PWE WAREHOUSE GILLETTE	***801 GILLETTE***	***201***	***7349***
ADMIRAL LINEN SERCIE	***2116 MCGOWEN ST***	***218***	***7671***

TX MSD: An MSD is an official state designation given to property within a municipality or its extraterritorial jurisdiction that certifies that designated groundwater at the property is not use as potable water, and is prohibited from future use as potatable water because that groundwater is contaminated in excess of the applicable potable-water protective concentration level.

A review of the TX MSD list, as provided by EDR, and dated 04/07/2014 has revealed that there are 6 TX MSD sites within the searched area.

Site	Address	Map ID	Page
UPRR HARDY STREET YARD	***1400 FULTON STREET***	***173***	***3508***
TRIPLED UNIFORM SUPPLY	***1216 HOUSTON AVENUE***	***177***	***3591***
SOUTH TEXAS COLLEGE OF LAW	1210 AND 1303 SAN JACIN	189	5208
BLOCK 93 CITY OF HOUSTON	811 MAIN STREET	189	6165
COH PWE WAREHOUSE GILLETTE	***801 GILLETTE***	***201***	***7349***
SIX BLOCK AREA	2200TEXAS STREET	208	7515

This listing contains information fields that are no longer tracked in the LIENS database.

A review of the TX HIST LIENS list, as provided by EDR, and dated 03/23/2007 has revealed that there is 1 TX HIST LIENS site within the searched area.

Site	Address	Map ID	Page
SOUTHWEST OIL SERVICE	***1403 ENNIS ST***	***216***	***7645***

EXECUTIVE SUMMARY

TX GCC: Texas Water Code, Section 26.406 requires the annual report to describe the current status of groundwater monitoring activities conducted or required by each agency at regulated facilities or associated with regulated activities. The report is required to contain a description of each case of groundwater contamination documented during the previous calendar year. Also to be included, is a description of each case of contamination documented during previous periods for which voluntary clean up action was incomplete at the time the preceding report was issued. The report is also required to indicate the status of enforcement action for each listed case.

A review of the TX GCC list, as provided by EDR, and dated 12/31/2012 has revealed that there are 68 TX GCC sites within the searched area.

Site	Address	Map ID	Page
GREENSPOINT DODGE	***11655 NORTH FREEWAY***	***11***	***88***
SHELL FORMER TEXACO	***34 ALDINE BENDER***	***12***	***128***
TPG 571 07	***10 ALDINE BENDER RD***	***12***	***133***
SUNMART 304	***10910 AIRLINE DR***	***25***	***480***
EXXON COMPANY USA	***8700 NORTH FWY***	***44***	***821***
SAMS CLUB 4807	***8711 NORTH FWY***	***44***	***853***
UNITED PARCEL SERVICE SWEETWAT	***8330 SWEETWATER LN***	***52***	***1101***
CHAUS SERVICE STATION	***150 E LITTLE YORK RD***	***64***	***1329***
AIRLINE FOOD MART	***5610 AIRLINE DR***	***88***	***1668***
TIDWELL STREET SHELL	***301 E TIDWELL RD***	***91***	***1779***
FIESTA MART	***4711 AIRLINE DR***	***100***	***1982***
FERRO CORPORATION	***1370 EAST 40TH ST***	***116***	***2477***
NORTH ROUTE CORRIDOR - PARCELS	***4812 AND 4822 FULTON ST***	***130***	***2697***
THREE L INC	***707 W CAVALCADE ST***	***133***	***2786***
SHELL	***2926 NORTH FWY***	***134***	***2820***
NORTH ROUTE CORRIDOR PARCEL NR	***4200 & 4206 FULTON ST***	***135***	***2848***
FULTON PROPERTY	***3824 FULTON ST***	***143***	***2976***
FORMER AUTO REPAIR FACILITIY	***801 HOGAN ST***	***163***	***3231***
FORMER HARRIS MOVING & STORAGE	***1824 SPRING ST.***	***165***	***3237***
FORMER GAS STATION	***1701 N MAIN ST***	***168***	***3243***
700 MCKEE STREET	700 MCKEE STREET	170	3251
THORSTENBURG MATERIALS	***700 MCKEE ST***	***170***	***3252***
WELLINGTON FISHER SITE	***315 NORTH MAIN***	***170***	***3309***
TRIPLED UNIFORM SUPPLY	***1216 HOUSTON AVENUE***	***177***	***3591***
WENCO DISTRIBUTORS	***1615 DART STREET***	***179***	***3613***
STANDCO INDUSTRIES	***2701 CLINTON DR***	***182***	***3645***
MONTGOMERY WARD	***2720 CLINTON DR***	***182***	***3648***
ACCO WASTE PAPER OF HOUSTON	***403 JENSEN DR***	***182***	***3703***
MERFISH SUPPLY	***1902 WASHINGTON AVENUE***	***184***	***3751***
AFFORDABLE FEED AND TACK	***1802 CENTER STREET***	***184***	***3760***
FLEET MAINTENANCE	***61 RIESNER ST***	***185***	***3828***
GRAY STREET STATION	***1719 W GRAY ST***	***189***	***4018***
VACANT LOT	***1515 DOWLING***	***189***	***4072***
GRAY AVE PARKING LOT	***1305 GRAY AVE***	***189***	***4228***
SHEPHERD LAUNDRY FACILITY	***2460 LOUISIANA STREET***	***189***	***4235***
ENGLAND TRANSPORTATION CO	***2301 MCKINNEY***	***189***	***4602***
BLAND CADILLAC CO	***2100 BAGBY***	***189***	***4843***
HOUSTON DOWNTOWN PARK	***1000 AVENIDA DE LAS AME***	***189***	***4901***
BLAND CADILLAC PARKING AND FUE	***1900 BALDWIN STREET***	***189***	***5079***
BLOCK 273	***1210 SAN JACINTO STREET***	***189***	***5209***
PARKING FACILITY (POLK, MILAM,	***INTERSECTION POLK, MILA***	***189***	***5410***
BLOCK 129/5 HOUSTON CENTER	***LABRANCH, MCKINNEY, AUS***	***189***	***5422***
SAN JACINTO STREET/BLOCK 95	***801/819 SAN JACINTO STR***	***189***	***5813***
SAN JACINTO STREET/BLOCK 95	801/819 SAN JACINTO STR	189	5825
GREAT SOUTHWEST BUILDING	***1314 TEXAS AVE***	***189***	***5908***
DOUBLETREE HOTEL	***400 DALLAS ST***	***189***	***6060***

EXECUTIVE SUMMARY

Site	Address	Map ID	Page
BLOCK 93 CITY OF HOUSTON	***RUSK, FANNIN, WALKER AN***	***189***	***6075***
CHEVRON TEXACO HERITAGE PLAZA	***1111 BAGBY STREET***	***189***	***6463***
NEH 30-00	***1815 FRANKLIN AVENUE***	***189***	***6474***
SHELL	***777 WALKER ST***	***189***	***6498***
HARRIS COUNTY	1320 PRESTON AVE	189	6669
FLEET SERVICES	***1320 PRESTON***	***189***	***6671***
SYSTEM PROPERTY DEVELOPMENT CO	***1301 PRESTON AVENUE***	***189***	***6729***
BLOCK 69	TEXAS, TANNIN, CAPITOL	189	6778
OLD GULF STATION	***1117 FRANKLIN ST***	***189***	***7117***
COH PWE WAREHOUSE GILLETTE	***801 GILLETTE***	***201***	***7349***
NINFA'S CORPORATE OFFICES	***2727 CANAL STREET***	***203***	***7397***
DYNAMO STADIUM GHOST TANK	***600 DOWLING***	***208***	***7487***
219 WEST GRAY PROPERTY	***219 WEST GRAY AVENUE***	***209***	***7519***
FORMER JONES LUMBER	***2710 POLK ST***	***213***	***7573***
JONES LUMBER COMPANY	***2715 POLK STREET***	***213***	***7576***
HARGEST COLLEGE	***2800 MAIN ST***	***214***	***7604***
CHARTRES CORPORATION	***2712 SAINT EMANUEL***	***218***	***7668***
GREYHOUND LINES INC	***1710 DELANO***	***219***	***7722***
PERRY BROS	***2602 PIERCE ST***	***221***	***7737***
HOLMAN STREET PROPERTY	***1506 HOLMAN ST***	***225***	***7850***
TEXAS BUS LINES	***2222 CLEBURNE ST***	***236***	***7871***
FORMER GAS STATION	***2202 WHEELER***	***238***	***7885***

TX IHW CORR ACTION: Industrial hazardous waste facilities with corrective actions.

A review of the TX IHW CORR ACTION list, as provided by EDR, and dated 04/14/2014 has revealed that there are 22 TX IHW CORR ACTION sites within the searched area.

Site	Address	Map ID	Page
GREENSPOINT DODGE OF HOUSTON	11655 NORTH FWY	11	108
EXXON COMPANY USA HOUSTON	***8700 NORTH FWY***	***44***	***797***
FUSION	***6911 FULTON ST***	***115***	***2450***
FORMER ENGINE REBUILDER	315 LINK RD	129	2616
SMITH INTERNATIONAL FORMER HOU	***911 HARDY ST***	***170***	***3318***
WILSON SUPPLY	***1409 CONTI ST***	***170***	***3360***
B & B IRON & METAL	***1115 JENSEN***	***174***	***3511***
CITY OF HOUSTON	1300 DART ST	176	3587
COX FAMILY PROPERTY FORMER BAT	1311 BINGHAM ST	176	3588
MONTGOMERY WARD	***2720 CLINTON DR***	***182***	***3648***
ACCO WASTE PAPER OF HOUSTON	***403 JENSEN DR***	***182***	***3703***
PASADENA INJECTION WELL	***1933 JACKSON RD***	***189***	***4116***
MINUTE MAID PARK	***1719 PRESTON ST***	***189***	***5755***
ALEXAN LOFTS HOUSTON	2115 RUNNELS ST	189	6903
HOUSTON CHRONICLE - 801 TEXAS	***801 TEXAS ST***	***189***	***6971***
HARRIS COUNTY CRIMINAL JUSTICE	1201 FRANKLIN ST	189	7088
HARRIS CO SHERIFFS PARKING LOT	1300 BAKER ST	190	7250
METROPOLITAN TRANSIT AUTHORITY	***801 N SAN JACINTO ST***	***190***	***7281***
COH PWE WAREHOUSE GILLETTE	***801 GILLETTE***	***201***	***7349***
BBVA COMPASS STADIUM	***2200 TEXAS ST***	***208***	***7516***
HARGEST COLLEGE	***2800 MAIN ST***	***214***	***7604***
CHARTRES CORPORATION	***2712 SAINT EMANUEL***	***218***	***7668***

EXECUTIVE SUMMARY

EDR PROPRIETARY RECORDS

EDR MGP: The EDR Proprietary Manufactured Gas Plant Database includes records of coal gas plants (manufactured gas plants) compiled by EDR's researchers. Manufactured gas sites were used in the United States from the 1800's to 1950's to produce a gas that could be distributed and used as fuel. These plants used whale oil, rosin, coal, or a mixture of coal, oil, and water that also produced a significant amount of waste. Many of the byproducts of the gas production, such as coal tar (oily waste containing volatile and non-volatile chemicals), sludges, oils and other compounds are potentially hazardous to human health and the environment. The byproduct from this process was frequently disposed of directly at the plant site and can remain or spread slowly, serving as a continuous source of soil and groundwater contamination.

A review of the EDR MGP list, as provided by EDR, has revealed that there are 4 EDR MGP sites within the searched area.

Site	Address	Map ID	Page
HOUSTON GAS AND FUEL CO	N CRAWFORD STREET	189	6930
HOUSTON GAS AND FUEL CO	RUIZ AND N JACKSON	189	6956
HOUSTON GAS LIGHT COMPANY	1515 COMMERCE	189	7042
HOUSTON GAS AND FUEL CO	MCKEE STREET	193	7309

EDR US Hist Auto Stat: EDR has searched selected national collections of business directories and has collected listings of potential gas station/filling station/service station sites that were available to EDR researchers. EDR's review was limited to those categories of sources that might, in EDR's opinion, include gas station/filling station/service station establishments. The categories reviewed included, but were not limited to gas, gas station, gasoline station, filling station, auto, automobile repair, auto service station, service station, etc. This database falls within a category of information EDR classifies as "High Risk Historical Records", or HRHR. EDR's HRHR effort presents unique and sometimes proprietary data about past sites and operations that typically create environmental concerns, but may not show up in current government records searches.

A review of the EDR US Hist Auto Stat list, as provided by EDR, has revealed that there are 1568 EDR US Hist Auto Stat sites within the searched area.

Site	Address	Map ID	Page
Not reported	12001 NORTH FWY	3	11
Not reported	12200 NORTH FWY	3	40
Not reported	8 N SAM HOUSTON PKWY E	8	84
Not reported	3 NORTHPOINT DR	9	84
Not reported	11811 NORTH FWY	11	108
TEXACO SERVICE STATION	34 ALDINE BENDER RD	12	132
WILLIAMS SHELL SERVICE STATION	10 ALDINE BENDER RD	12	132
Not reported	50 ALDINE BENDER RD	12	160
GREEN POINT EXXON	11402 NORTH FWY	12	184
TUNE UP MASTERS	12016 AIRLINE DR	15	252
Not reported	11930 AIRLINE DR	15	252
Not reported	11934 AIRLINE DR	15	271
Not reported	11938 AIRLINE DR	15	277
Not reported	11318 NORTH FWY	15	277
Not reported	11940 AIRLINE DR	15	284
PIERCE MOBIL STATION	11322 NORTH FWY	15	284
Not reported	11017 NORTH FWY	17	304
GOODSON LESTER PONTIAC	11000 NORTH FWY	17	306
GOODSON LESTER PONTIAC	11000 N FWY IH 45	17	319
Not reported	111 W DYNA DR	19	344

EXECUTIVE SUMMARY

Site	Address	Map ID	Page
Not reported	10700 NORTH FWY	21	370
Not reported	10303 NORTH FWY	23	471
MIDAS MUFFLER SHOP	10206 NORTH FWY	26	504
Not reported	10206 NORTH FWY	26	504
Not reported	10261 NORTH FWY	26	508
SAMPSON S MOBIL STATION	10271 NORTH FWY	26	511
Not reported	10275 NORTH FWY	26	536
Not reported	10270 NORTH FWY	26	536
WEST ROAD SHELL STA	10270 NORTH FWY	26	536
Not reported	10202 SWEETWATER LN	27	551
Not reported	515 MIDLAND DR	28	552
Not reported	711 NORTHVILLE ST	29	556
Not reported	10017 NORTH FWY	29	556
NORTHWEST HONDA	10102 NORTH FWY	29	560
Not reported	10155 NORTH FWY	29	564
Not reported	514 BLUE BELL RD	31	578
Not reported	9901 SWEETWATER LN	31	578
Not reported	9936 SWEETWATER LN	31	579
Not reported	514 NORTHVILLE ST	31	584
Not reported	9645 NORTH FWY	33	596
Not reported	9649 NORTH FWY	33	597
FOYT A J CYCLE INC	9650 NORTH FWY	33	597
Not reported	9654 NORTH FWY	33	597
Not reported	9840 NORTH FWY	33	602
EDDIE S AUTO REPR	9842 NORTH FWY	33	602
Not reported	9804 MAREK DR	34	625
Not reported	9727 SWEETWATER LN	35	630
Not reported	9612 SWEETWATER LN	36	630
Not reported	9350 NORTH FWY	38	663
BASHIR S TEXACO STA	9350 NORTH FWY	38	664
Not reported	9351 NORTH FWY	38	683
MOBIL SERVICE STATION	9402 NORTH FWY	38	694
Not reported	9404 NORTH FWY	38	709
WEST MT HOUSTON EXXON	9403 NORTH FWY	38	719
Not reported	9510 NORTH FWY	38	728
Not reported	9520 NORTH FWY	38	728
Not reported	510 WESTBROOK DR	39	746
Not reported	518 FRAZER LN	39	746
Not reported	416 FRAZER LN	39	747
Not reported	9421 SWEETWATER LN	39	747
Not reported	520 TURNEY DR	39	749
Not reported	9500 SWEETWATER LN	39	749
Not reported	9502 SWEETWATER LN	39	750
GULF SELF SERVICE STATION	9174 NORTH FWY	42	753
NETTLES TEXACO SERVICE STATION	9155 NORTH FWY	42	754
Not reported	9214 NORTH FWY	42	777
EXXON SERVICE STATION	8930 NORTH FWY	44	882
Not reported	630 W GULF BANK RD	44	902
Not reported	9030 NORTH FWY	44	944
Not reported	9034 SWEETWATER LN	44	951
Not reported	603 PEACH SPRING DR	44	967
Not reported	760 W GULF BANK RD	45	978
Not reported	923 W MIERIANNE ST	47	996
Not reported	907 W NELDA RD	47	997
Not reported	8507 NORTH FWY	48	997
Not reported	8517 NORTH FWY	48	1006

EXECUTIVE SUMMARY

Site	Address	Map ID	Page
Not reported	8520 SWEETWATER LN	49	1012
KENRAYS TRUCK CITY	8301 N SHEPHERD DR	50	1012
Not reported	8477 NORTH FWY	50	1085
LONE STAR FORD	8477 NORTH FWY	50	1085
Not reported	8479 NORTH FWY	50	1085
Not reported	7979 VETERANS MEMORIAL	56	1172
Not reported	8003 VETERANS MEMORIAL	56	1198
Not reported	8201 NORTH FWY	56	1206
Not reported	8007 VETERANS MEMORIAL	56	1206
Not reported	8223 NORTH FWY	56	1207
Not reported	8201 N SHEPHERD DR	58	1218
Not reported	7720 N SHEPHERD DR	59	1218
Not reported	7926 N SHEPHERD DR	59	1222
Not reported	8000 NORTH FWY	59	1247
TATUM S WRECKING SERVICE	449 W CANINO RD	60	1251
Not reported	505 W CANINO RD	60	1252
Not reported	510 W CANINO RD	60	1252
Not reported	7902 NORTH FWY	61	1255
Not reported	7676 NORTH FWY	62	1255
STARFIRE PETROLEUM MARKETING C	431 W LITTLE YORK ST	63	1281
Not reported	431 W LITTLE YORK RD	63	1301
STANDLEY BILL EXXON	7518 NORTH FWY	63	1311
MEINEKE DISCOUNT MUFFLER SHOP	636 W LITTLE YORK RD	66	1376
Not reported	630 W LITTLE YORK RD	66	1380
Not reported	7430 NORTH FWY	67	1388
PEELER S MOBIL SERVICE	7451 NORTH FWY	67	1388
MIDGETT S GULF SERVICE STATION	7255 NORTH FWY	68	1388
PHLLIPS HUMBLE SERVICE STATION	6912 NORTH FWY	69	1423
HARLEY DAVIDSON INC	7000 NORTH FWY	69	1431
ARCO SERVICE STATION	7102 NORTH FWY	69	1457
Not reported	517 W RITTENHOUSE RD	70	1458
Not reported	101 E PARKER RD	74	1480
BARRON SMITH ZIEBART AUTO TRUC	6449 NORTH FWY	76	1484
LUHM S MOBIL SERVICE CENTER	6451 NORTH FWY	76	1487
Not reported	6514 MUCKLEROY ST	79	1523
Not reported	6325 YALE ST	80	1526
BONDS TEXACO SERVICE	6101 NORTH FWY	81	1548
Not reported	6101 NORTH FWY	81	1548
Not reported	6206 NORTH FWY	81	1549
Not reported	5901 NORTH FWY	84	1572
WALKOVIAK EXXON SERVICE STATIO	6001 NORTH FWY	84	1575
Not reported	6031 NORTH FWY	84	1581
BURHANI SHELL	6031 NORTH FWY	84	1581
Not reported	130 RED RIPPLE RD	85	1596
Not reported	5602 NORDLING RD	86	1596
PRESTON S CANOCN STATION	5727 NORDLING RD	86	1596
Not reported	5602 NORTH FWY	87	1601
BURNAMAN SHELL SERVICE	5602 NORTH FWY	87	1601
Not reported	5610 NORTH FWY	87	1602
MOSER S SIXTY SIX SERVICE	5610 NORTH FWY	87	1602
B AND S SERVICE	5616 NORTH FWY	87	1614
Not reported	5620 NORTH FWY	87	1614
Not reported	5716 NORTH FWY	87	1614
Not reported	5715 NORTH FWY	87	1629
PEELER S TEXACO SERVICE	5716 NORTH FWY	87	1652
Not reported	5802 NORTH FWY	87	1667

EXECUTIVE SUMMARY

Site	Address	Map ID	Page
BURNAMAN SHELL SERVICE	5802 NORTH FWY	87	1667
Not reported	5302 NORTH FWY	90	1681
TUNE UP PLUS	5340 NORTH FWY	90	1681
Not reported	5346 NORTH FWY	90	1686
ASAF JESSE SERVICE STATION	5402 NORTH FWY	90	1687
TIDWELL SERVICE CENTER	5333 NORTH FWY	90	1723
SIGMOR SHAMROCK SERVICE STATIO	428 E TIDWELL RD	90	1734
SIGMOR SHAMROCK SERVICA STATIO	428 E TIDWELL	90	1735
Not reported	614 E TIDWELL RD	90	1735
PRESTIGE CONOCO SERVICE SOATIA	520 E TIDWELL RD	90	1742
YANCEY CONOCO SERVICE STATION	520 E TIDWELL	90	1742
Not reported	609 E TIDWELL RD	90	1742
J F A OIL CO NO 2	705 E TIDWELL RD	90	1742
Not reported	713 E TIDWELL RD	90	1747
Not reported	5402 NORTH FWY	90	1770
ECONOMY CAR REPAIR	5462 NORTH FWY	90	1779
Not reported	5530 CORTLANDT ST	91	1803
Not reported	302 E ROGERS ST	95	1848
FABIO S FOREIGN CAR SERVICE	5112 AIRLINE DR	98	1879
WILKERSON CONOCO SERVICE STATI	5112 AIRLINE	98	1879
Not reported	5121 NORTH FWY	99	1906
Not reported	4525 AIRLINE DR	100	1922
WASSON SERVICE STATION	4602 AIR LINE DR	100	1922
Not reported	4555 AIRLINE DR	100	1922
Not reported	4625 NORTH FWY	100	1922
Not reported	4635 NORTH FWY	100	1923
GREENWOOD S SERVICE STATIOO	4635 NORTH FWY	100	1934
Not reported	4638 AIRLINE DR	100	1951
AIR LINE SERVICE STATION	4615 AIRLINE DR	100	1954
FLEET WM C	4615 AIR LINE DR	100	1954
COVINGTON S PHILLIPS 66 SERVIC	4635 AIRLINE FWY	100	1955
DAWSON DON MOBIL SERVICE CENTE	4701 AIRLINE DR	100	1962
KOLLISION KING	4702 AIRLINE DR	100	1976
TUNE H UP	4822 AIRLINE DR	100	1989
TUNE UP MASTERS	4828 AIRLINE DR	100	1990
AIRLINE EXXON	4840 AIRLINE DR	100	2019
B AND H AUTO SERVICE	4908 AIRLINE DR	100	2025
AIRLINE GULF SERVICE STATION	4904 AIRLINE DR	100	2048
BAUER S SERVICE STATION	4915 AIR LINE DR	100	2069
MILLER BENJ R	5001 AIR LINE DR	100	2069
FAUBION A LOUIS	5000 AIR LINE DR	100	2069
DUKE P W	5001 AIRLINE DR	100	2070
Not reported	9 WELLFORD ST	100	2070
Not reported	5012 AIRLINE DR	100	2070
MAACO AUTO PAINTING AND BODY W	5016 AIRLINE DR	100	2071
ART S GULF SERVICE STATION	4921 NORTH FWY	101	2103
ART S GULF SERVICE STATION	4821 NORTH FWY	103	2111
Not reported	320 NORTHLINE MALL	104	2111
MC MURRAY AUTO REPAIR	55 LYERLY RD	104	2126
MONTGOMERY WARD AUTO SERVS	500 NORTHLINE MALL	105	2128
CLAYCOMB S TEXACO SERVICE STAT	4315 AIR LINE DR	108	2139
LUPER SINCLAIR SERVICE STATION	4315 AIRLINE DR	108	2139
BILLUPS PETROLEUM CO NO 4	4340 AIRLINE DR	108	2142
CROSSTIMBERS GULF SERVICE STAT	1336 CROSSTIMBERS RD	108	2204
WIGGINS BROS ENCO SERVICE	1233 CROSSTUNBERS RD	108	2206
TEXACO SERVICE STATION	4401 AIR LINE DR	108	2206

EXECUTIVE SUMMARY

Site	Address	Map ID	Page
AIRLINE SERVICE STATION	4400 AIR LINE DR	108	2207
Not reported	4401 AIRLINE DR	108	2226
AIRLINE SERVICE STATION	4400 AIRLINE DR	108	2226
ROAD RIDER TOURING ACCESSORIES	1199 CROSSTIMBERS RD	108	2226
Not reported	1225 CROSSTIMBERS ST	108	2227
Not reported	1217 CROSSTIMBERS ST	108	2227
MIDAS MUFFLER SHOP	1201 CROSSTIMBERS RD	108	2227
Not reported	1319 CROSSTIMBERS ST	108	2228
EXXON COMPANY U S A	1333 CROSSTIMBERS RD	108	2232
Not reported	4400 NORTH FWY	108	2257
CONSUMERS AUTOMOTIVE	4427 NORTH FWY	108	2261
Not reported	115 RIGGS RD	109	2278
Not reported	7100 FULTON ST	109	2280
Not reported	104 WESTFIELD ST	109	2282
Not reported	106 WESTFIELD ST	109	2282
SHAMROCK SERVICE STATION	7135 FULTON ST	109	2282
Not reported	112 NEYLAND ST	109	2283
C C BRAKE SERVICE	7324 FULTON	109	2297
FAS GAS	95 E CROSSTIMBERS RD	109	2305
HUDSON OIL CO	4302 NORTH FWY	110	2315
Not reported	4302 NORTH FWY	110	2332
NORTHLINE SHELL	4324 NORTH FWY	110	2352
DAN S AUTO SERVICE	4010 AIRLINE DR	111	2360
WILKIE SERVICE STATION	4108 AIR LINE DR	111	2376
NICK S SERVICE STATION	4108 AIRLINE DR	111	2377
HOUSTON AUTOMOTIVE AND TRUCK S	4109 AIRLINE DR	111	2377
ADVANCE ENGINE SERV	4122 AIRLINE DR	111	2377
MC MURREY SERVICE STATION	4115 AIR LINE DR	111	2380
Not reported	4117 AIRLINE DR	111	2386
Not reported	4132 AIRLINE DR	111	2387
LUPERS GARAGE	1312 NEYLAND	111	2387
LUPER S GARAGE	4203 AIR LINE DR	111	2387
TROUTT SERVICE STATION	4209 AIR LINE DR	111	2388
DUNN S SERVICE STATION	4209 AIRLINE DR	111	2388
Not reported	1307 JOHNSTON ST	111	2388
JONES ARCO SERVICE STATION	4045 NORTH FWY	113	2405
Not reported	4101 NORTH FWY	113	2413
WOOD TEXACO SEVICE STATION	4114 NORTH FWY	113	2413
Not reported	6823 FULTON ST	115	2417
Not reported	6837 FULTON ST	115	2425
A AND M AUTO SERVICE	213 BENNINGTON ST	115	2447
BARLOW S GARAGE	6620 FULTON	121	2530
CARL S SERVICE STATION	6624 FULTON	121	2530
BARLOW S GARAGE	6620 FULTON ST	121	2530
MARKUM L C OIL C.	6624 FULTON ST	121	2531
SCHINDLAR S GARAGE	1842 LULA	124	2540
TRI L AND R CO	1843 ANGELINE AVE	124	2540
TAYLOR S SERVICE STATION	5801 ENID	125	2553
MAC S TEXACO SERVICE STATION	5316 FULTON	126	2568
HERNANDEZ ZEKE TEXACO SERVICE	5316 FULTON ST	126	2569
Not reported	5400 FULTON ST	126	2569
Not reported	5426 FULTON ST	126	2575
B J S GARAGE	5428 FULTON ST	126	2575
SONSEL AUTO SERVICE	5430 FULTON ST	126	2575
SONSEL AUTO SERVICE	5430 FULTON	126	2576
TILOTTA JOE SERVICE STATION	5602 FULTON	126	2576

EXECUTIVE SUMMARY

Site	Address	Map ID	Page
TILOTTA SERVICE STATION	5602 FULTON ST	126	2576
Not reported	5701 FULTON ST	126	2582
Not reported	3225 NORTH FWY	127	2601
PEEPLES GARAGE	405 ROBERT LEE ST	127	2601
Not reported	403 ROBERT LEE RD	127	2602
PEEPLES GARAGE	405 ROBERT LEE	127	2602
SUPERIOR ENGINE REBUILDING CO	315 LINK RD	129	2616
ENID GARAGE	1302 ENID	130	2622
WESTERN GARAGE	4822 FULTON	130	2632
Not reported	202 CAVALCADE ST	130	2678
SIGMOR SHAMROCK SERVICE STATIO	202 CAVALCADE ST	130	2678
EIGHT DAYS INN SELF-SERV GAS S	100 CAVALCADE ST	130	2696
EIGHT DAYS INN SELF SERV GAS S	100 CAVALCADE BLVD	130	2697
DAWSON ENCO SERVICE STATION	103 W CAVALCADE ST	130	2697
KAYO GASOLINE STATION	115 W CAVALCADE ST	130	2700
CAVALCADE AUTO REPAIR AND BODY	411 W CAVALCADE BLVD	130	2712
SPEEDWAY WALCO SERVICE STATION	115 CAVALCADE ST	130	2713
Not reported	3000 NORTH FWY	130	2713
Not reported	101 CAVALCADE ST	130	2713
SIGMOR SHAMROCK SERVICE STATIO	202 W CAVALCADE ST	130	2714
EXXON SELF SERVICE STA	102 CAVALCADE ST	130	2742
ZAJAC RUDY ENCO SERVICE STATIO	102 W CAVALCADE ST	130	2742
CRAWFORD EXXON SERVICE STATION	102 CAVALCADE BLVD	130	2742
KRUGER AUTO SERVICE	1412 ENID ST	130	2743
SPARKS AUTO PARTS AND SERVICE	1412 ENID	130	2743
RIGHTMIRE S AUTOMOTIVE SERVICE	4916 FULTON ST	130	2743
JACKSON PAUL AND SON	4916 FULTON	130	2744
R H A MECHANICAL SERVICE	4920 FULTON ST	130	2744
Not reported	1500 ENID ST	130	2744
PORCARELLO SERVICE STATION	4930 FULTON	130	2744
PORCARELLO SERVICE STATION	4930 FULTON ST	130	2746
RUBY S AUTO SERVICE	1508 ENID	130	2749
HAROLD S AUTOMOTIVE ELECTRIC	1508 ENID ST	130	2749
POWER PAK NO 48	5019 FULTON ST	130	2750
BROOKSMITH SERVICE STATION	1609 ENID	130	2755
TAYLOR SPEED AUTO REPAIR	2826 NORTH FWY	134	2793
Not reported	2926 NORTH FWY	134	2821
MORAN DON TEXACO SERVICE STATI	2926 NORTH FWY	134	2823
Not reported	4101 FULTON ST	135	2832
Not reported	4109 FULTON ST	135	2848
LEIBROOK GARAGE	4206 FULTON ST	135	2850
LEIBROOK AND HOUCHEN GARAGE	4206 FULTON	135	2850
TAYLOR JAMES C	4210 FULTON	135	2851
PORCARELLO GEO	4212 FULTON	135	2852
FINA SERVICE STATION	4212 FULTON ST	135	2861
BUCK S TEXACO SERVICE STATION	4329 FULTON ST	135	2863
MONDRICK S SERVICE STATION	4329 FULTON	135	2863
Not reported	4503 FULTON ST	135	2864
FERRIOTT S GARAGE	4510 FULTON	135	2864
Not reported	4514 FULTON ST	135	2865
TAYLOR J C GENERAL MOTOR SERVI	4517 FULTON	135	2865
THOMPSON BROS	4601 FULTON	135	2865
ROBERT S GARAGE	4608 FULTON	135	2865
ROBERTS GARAGE	4608 FULTON ST	135	2866
GRANT S SERVICE STATION REAR	910 CORDELL	137	2870
GILLESPIE S P MRS	911 CORDELL	137	2870

EXECUTIVE SUMMARY

Site	Address	Map ID	Page
TRIP S SERVICE STATION	703 CORONADO	137	2876
OCHOAS COMPLETE AUTO SERVICE A	234 CODY ST	139	2913
MCMILLON GARAGE	702 ARCHER	140	2913
CORDELL GARAGE THE	707 CORDELL	140	2913
BROOKSMITH AUTO SERVICE	706 ARCHER	140	2914
CORDELL GARAGE THE	707 CORDELL ST	140	2914
SIGN CONCEPTS OF HOUSTON	2611 NORTH FWY	141	2917
BROWN S TEXACO SERVICE STATION	2521 NORTH FWY	142	2917
Not reported	2525 NORTH FWY	142	2918
HAMID S TEXACO SERV STA	2525 NORTH FWY	142	2918
GULF OIL CO	2529 NORTH FWY	142	2937
NORTH FREEWAY GULF SERVICE STA	2528 NORTH FWY	142	2964
Not reported	2528 NORTH FWY	142	2965
TEMNPLE S KENNETH GARAGE	411 CORDELL	144	2978
AIR LINE GARAGE NO 2	2900 HOUSTON AVENUE RD	145	2979
HOUSTON AVENUE GARAGE	3022 HOUSTON AVE	145	2982
WOODLAND SERVICE STATION	3024 HOUSTON AVE	145	2982
GOUDEAU AND LAPETINA	3120 HOUSTON AVE	145	2983
Not reported	3206 HOUSTON AVE	145	2984
KIRTLEY ROOSEVELT	3312 HOUSTON AVE	145	2984
Not reported	102 W NORMA ST	145	2990
DENNY S HOUSE OF WHEELS	3511 HOUSTON AVE	145	2991
DE LUKE SERVICE STATION	3601 N MAIN	145	2992
INGRAM H L SERVICE STATION	3640 N MAIN	145	2992
MANESS TEXACO SERVICE STATION	301 PECORE	145	2993
ELIAS AUTO REPAIR	301 PECORE ST	145	2993
SPINKS SERVICE STATION	101 PECORE	145	2993
COIN MECHANISM REPAIRS	207 PECORE ST	145	2994
Not reported	215 PECORE ST	145	2994
ROBERT S GARAGE	3703 BEAUCHAMP ST	145	2994
Not reported	2211 NORTH FWY	145	2995
UHYREK HUMBLE SERVICE STATION	3640 N MAIN ST	145	3029
BILL S GARAGE	3742 N MAIN ST	145	3041
PRIMO MOTORS	3737 N MAIN ST	145	3053
HARMON SERVICE STATION	3744 N MAIN	145	3053
HARMON SERVICE STATION	3746 N MAIN	145	3053
HARMON SERVICE STATION AND AUT	3745 N MAIN	145	3054
Not reported	309 SHELLEY ST	145	3058
BARKER N D	3801 N MAIN	145	3059
DEW DROP FILLING STATION	3907 N MAIN	145	3060
CLOUD GIVENS HARDWARE AND AUTO	3805 N MAIN	145	3060
SHELL PETROLEUM CORP	3902 N MAIN	145	3060
GALLAGHER B B	3927 N MAIN	145	3061
JAMES PREMIER STA	3902 N MAIN ST	145	3061
DOBBS AND LANDERS SERVICE STAT	3926 N MAIN	145	3068
KADLECEK GARAGE	3932 N MAIN	145	3068
SOUTHPORT SERVICE STATION	3930 N MAIN	145	3068
SHELTON HAROLD	3401 N MAIN	149	3077
FULLWOOD GARAGE	281416 N MAIN	150	3085
U S EUROPEAN MOTORS	3101 N MAIN ST	150	3086
FODOR JOE FOREIGN CAR REPAIR	3100 N MAIN ST	150	3087
FODERICK C GARAGE	106 GOLDENROD AVE	150	3087
AUTO SERVICE CENTER	2518 N MAIN ST	152	3092
SHOWCASE MOTORS	2526 N MAIN ST	152	3104
BACARISSE BROS SERVICE STATION	2526 N MAIN	152	3104
Not reported	2503 IDEAL ST	152	3105

EXECUTIVE SUMMARY

Site	Address	Map ID	Page
Not reported	2521 N MAIN ST	152	3105
BERRY SERVICE STATION	2602 N MAIN	152	3115
BLOK AUTO SERVICE	2600 N MAIN	152	3115
A C GARAGE	2626 N MAIN	152	3116
SPORTMAN S SERVICE STATION	2301 HOUSTON AVE	154	3132
BORTEL S SERVICE STATION	2305 HOUSTON AVE	154	3132
DANNA LOUIS	2405 HOUSTON AVE	154	3132
WATSON OIL CO	2410 HOUSTON AVE	154	3133
HOWARD AND KIRBY GARAGE	2416 HOUSTON AVE	154	3133
MAXWELL GARAGE	1405 WHITE OAK DR	154	3133
TEXGAS SERVICE STATION	2450 HOUSTON AVE	154	3133
WHITE OAK SERVICE STATION	2520 HOUSTON AVE	154	3143
Not reported	1514 WHITE OAK DR	154	3152
Not reported	2723 HOUSTON AVE	154	3189
Not reported	411 WINNIE ST	155	3189
CRAIN FILLING STATION	1133 WHITE OAK DR	157	3190
HOUSTON AVENUE GARAGE	1909 HOUSTON AVE	160	3197
DEBES L J	1910 HOUSTON AVE	160	3197
FIRST WARD GARAGE	1911 HOUSTON AVE	160	3198
FIRST WARD GARAGE	1912 HOUSTON AVE	160	3198
FIRST WARD GARAGE	1910 ROUSTON AVE	160	3204
DEPENDABLE AUTO SERVICE	191012 HOUSTON AVE	160	3204
FIRST WARD GARAGE	191022 HOUSTON AVE	160	3204
AUTO HOME THE	1516 SPRING	160	3204
J AND W AUTOMOTIVE SERVIE	2003 HOUSTON AVE	160	3205
Not reported	2200 HOUSTON AVE	160	3212
KNIGHTS SERVICE STATION	2119 HOUSTON AVE	160	3217
Not reported	2212 HOUSTON AVE	160	3218
Not reported	409 BISHOP ST	162	3227
EMMETT S SERVICE STATION	1001 N SAN JACINTO	170	3261
THOMPSON S PHILLIPS SERV STA	1001 N SAN JACINTO ST	170	3271
DELUXE AUTOMOTIVE SERVICE	1013 WOOD	170	3271
ADAMS AND KOEHLER	1016 N SAN JACINTO ST	170	3271
Not reported	1020 WOOD ST	170	3272
UNITED SPRING CO INC	1020 N SAN JACINTO	170	3272
UNITED SALES AND SERVICE	1022 N SAN JACINTO	170	3272
KIRBY C R	1102 WOOD	170	3272
D P BODY AND BRAKE CO	1112 WOOD	170	3273
WHEEL ALIGNING SERVICE	101113 N SAN JACINTO	170	3273
NORTH MAIN HUDSON CO	200TH N MAIN & VIADUCT	170	3273
Not reported	205 N MAIN ST	170	3297
KAP S AUTOMOTIVE SERVICE	1114 SHEA	170	3297
E C GARAGE	1219 ROTHWELL	170	3308
DORT SERVICE STATION	1212 NANCE	170	3308
VIADUCT MOTOR OIL CO	302 N MAIN	170	3308
SHEFFIELD S SERVICE STATION	302 N MAIN ST	170	3309
E C GARAGE	1301 ROTHWELL	170	3309
LAMB S GARAGE	306 N MAIN ST	170	3309
CHANDLER AND GILLIES CO	1110 SAN JACINTO	170	3312
MOSEHART AND KELLER AUTOMOBILE	1101 SAN JACINTO	170	3312
LAMAR STORAGE GARAGE	1115 SAN JACINTO	170	3313
GOODSON LESTER PONTIAC CO	1117 SAN JACINTO	170	3313
VARGAS JOSE JR	905 MCKEE	170	3317
AL S AND TED S GARAGE	1204 SAN JACINTO	170	3317
GEM PETROLEUM PRODUCTS STATION	1201 SAN JACINTO	170	3317
LEAGUE AUTO LAUNDRY	1205 SAN JACINTO	170	3317

EXECUTIVE SUMMARY

Site	Address	Map ID	Page
ABBOTT STANSELL MOTOR CO	1220 SAN JACINTO	170	3318
SAN ANTONIO GARAGE REAR	1208 PROVIDENCE	170	3318
PERRY AUTO TOP AND BODY SHOP	1215 SAN JACINTO	170	3318
AUTO SALVAGE CO	318 N MAIN	170	3323
PARK AND LOCK	1308 SAN JACINTO	170	3323
RUPLEY BRAKE SERVICE	1313 SAN JACINTO	170	3324
SANTOS SERVICE STATION	1501 ROTHWELL	170	3324
SANTOS SERVICE STATION	1503 ROTHWELL	170	3324
MACK S SUPER SERVICE NO 2	1402 SAN JACINTO	170	3325
VALDES E TEXACO STATION	1517 ROTHWELL	170	3325
UNION TRANSFER CO SERVICE STAT	1519 ROTHWELL	170	3325
RUPLEY MOTOR CO	1405 SAN JACINTO	170	3325
ROBERTSON F E	1407 SAN JACINTO	170	3326
BLAKEWOOD AND KELLY	1408 SAN JACINTO	170	3326
BLAKEWOOD AND KELLY	1410 SAN JACINTO	170	3326
BLAKEWOOD AND KELLY	1409 SAN JACINTO	170	3327
ROBERTSON F E	1414 SAN JACINTO	170	3327
LAMAS ANTONIO AUTO REPAIR	1411 PROVIDENCE	170	3327
LOPEZ ALF	1602 ILOTHWELL	170	3331
LAMAS ANTONIO	1414 PROVIDENCE	170	3331
HOUSTON RADIATOR AND FENDER CO	1016 MCKEE	170	3343
HOUSTON RADIATOR AND FENDER SH	1019 MCKEE	170	3343
HOUSTON RADIATOR AND FENDER SH	1018 MCKEE	170	3343
HOUSTON RADIATOR AND FENDER CO	1020 MCKEE	170	3344
Not reported	1602 EAST FWY	170	3367
RIO GRANDE GARAGE	1602 SAN JACINTO	170	3368
PEAVY AND FLEISCHMAN	1611 SAN JACINTO	170	3368
RELIANCE GARAGE THE	2002 SAN JACINTO	170	3382
RAGLUND H M	1811 SAN JACINTO	170	3382
DENTON SUPER SERVICE	1817 SAN JACINTO	170	3398
WHITE WAY SERVICE STATION	2100 SAN JACINTO	170	3398
ABELL S GARAGE	1917 CONTI	170	3399
THOMAS GARAGE	1122 MC KEE ST	170	3400
PRATT SERVICE STATION	1122 MCKEE	170	3400
FRANK AND BETTISON	2104 ODIN	170	3402
BAUER SERVICE STATION	2108 CONTI	170	3402
NORTON W H AND SON	1602 CONTI	170	3403
NORTON W H AND SON	1604 CONTI	170	3403
JACK S GARAGE	1604 LYONS AVE	170	3403
GULF OIL CORPORATION LOCAL DEA	LYONS AVE	170	3419
BEACON SERVICE STATION	1603 LYONS AVE	170	3419
TOMMIE S GARAGE	1607 LYONS AVE	170	3420
MIDWAY GARAGE	1605 LYONS AVE	170	3420
Not reported	2104 LYONS AVE	170	3429
R AND S GARAGE	1917 LYONS AVE	170	3441
LEE NORRIS SPRING CO	1815 LYONS AVE	170	3442
MUSSELWHITE SERVICE STATION	1811 LYONS AVE	170	3442
HARROLD R A	1603 CONTI	170	3452
NANCE BROS GARAGE	1205 MAURY	170	3452
NANCE BROS GARAGE	1205 MAURY ST	170	3452
MUSSLEWHITE C E	1815 CONTI	170	3459
ADAM S GARAGE AND BATTERY EXCH	1214 HARDY	170	3459
THURMOND CLEO J	2310 LYONS AVE	170	3461
DYER CHAS E	2317 LYONS AVE	170	3462
DYER S CHAS GARAGE	2319 LYONS AVE	170	3462
TANNER S GARAGE	1708 OPELOUSAS	170	3462

EXECUTIVE SUMMARY

Site	Address	Map ID	Page
FRANK ANTON	2520 LEONA	170	3496
FRANK ANTON	2520 LEONA AVE	170	3497
KYLES GARAGE	1710 HICKORY	171	3505
TARGET OIL SERVICE STATION	1319 CROCKETT ST	171	3506
RUFFINO GARAGE REAR	1318 CROCKETT	171	3506
MOLANDER SERVICE GARAGE	1319 CROCKETT	171	3506
WILLIAMS GARAGE	1010 CROCKETT	172	3507
CROCKETT BRIDGE SERVICE STATIO	1012 CROCKETT DR	172	3507
M AND M SERVICE STATION	1012 CROCKETT	172	3507
VANN LLOYD	914 JENSEN DR	174	3509
FOLEY NEWAPM OIL CO	1020 JENSEN DR	174	3510
HACKETT GARAGE	1005 JENSEN DR	174	3510
BUSSARD E F	2430 CLARK	174	3511
CARDWELL S GARAGE REAR	2611 CONTI	174	3515
JOHNSON S GARAGE AND AUTO REPA	2609 CONTI	174	3515
PITTSBURGH GARAGE	2604 CONTI	174	3515
HACKETT MILTON O	1204 MCCALL	174	3516
MONTGOMERY JAS SERVICE STATION	1205 JENSEN DR	174	3516
PAYNE JACK SERVICE STATION	1211 JENSEN DR	174	3517
PAYNE JACK SERVICE STATION	1213 JENSEN DR	174	3517
MONTGOMERY JAS	1201 HILL	174	3517
PAYNE JACK	1219 JENSEN DR	174	3518
PAYNE JACK	1221 JENSEN DR	174	3518
CLARENCE S GARAGE	2506 LYONS AVE	174	3518
LONG JOHN	2513 2447 CLARK	174	3520
WIRZBERG C H	2650 LYONS AVE	174	3521
MUSKIET PAUL	2700 ODIN AVE	174	3522
WHITE EDW	1219 MEADOW	175	3523
Not reported	1311 BINGHAM ST	176	3588
Not reported	1210 BINGHAM ST	176	3591
Not reported	1293 ELDER ST	178	3611
MEXICAN GARAGE	211 JENSEN DR	182	3639
MEXICAN GARAGE SERVICE STATION	213 JENSEN DR	182	3639
SOUTHERN AUTO STORAGE CO	202 JENSEN DR	182	3639
BAY OIL CO	408 JENSEN DR	182	3698
WARREN JOHN R	403 JENSEN DR	182	3718
PARKER BETHEL	514 JENSEN DR	182	3719
CISEROS GARAGE	2711 CLINE	182	3719
REACHING SERVICE GARAGE	3020 CLINE	182	3719
ROBINSON MARK	3110 CLINE	182	3720
ROSS L H	515 MEADOW	182	3720
CALLIERA GARAGE	606 JENSEN DR	182	3724
ABRAM IT JR GARAGE	609 JENSEN DR	182	3725
NANCE STREET GARAGE	3012 NANCE	182	3727
Not reported	607 HOUSTON AVE	185	3770
ROGERS OIL CO	305 PRESTON AVE	185	3797
REEVES W R AUTOMOTIVE	718 HOUSTON AVE	185	3797
TRIANGLE SERVICE STATION	219 PRESTON AVE	185	3797
LA BLAUVE AUTO SHOP	200 PRESTON AVE	185	3798
CAMPBELL ELECTRIC CO	117 PRESTON AVE	185	3798
NAVARRO GARAGE	115 PRESTON AVE	185	3799
KNAPP CHEVROLET	815 HOUSTON AVE	185	3824
SAPP J C	110 PRESTON AVE	185	3875
CAMPBELL S GENERATOR SERVICE	106 PRESTON AVE	185	3875
CARPENTER S SERVICE STATION	44 RIESNER	185	3876
HARRIS SERVICE STATION	44 RIESNER ST	185	3876

EXECUTIVE SUMMARY

Site	Address	Map ID	Page
ISAAC JOS CO	1112 WASHINGTON	185	3880
VICK RANSOM	6 PRESTON AVE	185	3881
HOUSTON ARMATURE WORKS	4 PRESTON AVE	185	3882
POOL LEO	13 RIESNER	185	3882
PACER SERVICE STATION	1225 WASHINGTON AVE	185	3882
SAPP J H	1309 WASHINGTON AVE	185	3898
Not reported	1314 WASHINGTON AVE	185	3899
Not reported	1316 WASHINGTON AVE	185	3899
CRAWFORD AUTO SUPPLY CO	1309 WASHINGTON	185	3900
C AND C SERVICE STATION	1315 WASHINGTON	185	3900
GEREN AND REEVES GARAGE	1317 WASHINGTON	185	3901
THOMPSON GULF SERVICE	1810 DOWLING ST	189	3928
BATTLE S HUMBLE SERVICE STATIO	1802 DOWLING ST	189	3929
Not reported	2215 CHENEVERT ST	189	3929
Not reported	2213 CHENEVERT ST	189	3929
PRECISION SPEEDOMETER SERVICE	2211 CHENEVERT ST	189	3929
BATTLE AND SON HUMBLE SERVICE	1802 DOWLING	189	3930
Not reported	2100 HAMILTON ST	189	3930
EXXON SERVICE STATION	2318 JEFFERSON AVE	189	3947
Not reported	2300 JEFFERSON ST	189	3957
FELDMAN THRIFT STATION	1818 GRAY AVE	189	3966
HAWKINS GULF SERVICE STATION	1814 GRAY AVE	189	3966
CALHOUN AND SMITH	1812 GRAY AVE	189	3967
FELDMAN S SUPER SERVICE STATIO	1802 GRAY AVE	189	3993
ROSS AUTO SERVICE	2010 CHENEVERT ST	189	4032
HANCOCK SERVICE STATION	2305 PEASE AVE	189	4032
MC KNIGHT SERVICE STATION	1701 GARY AVE	189	4033
FORMAN S SERVICE STATION	1719 GRAY AVE	189	4033
BROOKS AND SONS GARAGE	1711 GRAY AVE	189	4033
BROOKS AUTO SERVICE	1711 GARY AVE	189	4035
MC KNIGHT SERVICE STATION	1701 GRAY AVE	189	4040
MADISON ARNOLD L	2110 JEFFERSON AVE	189	4041
WARD S SERVICE STATION	2401 LEELAND AVE	189	4041
MOTER RECONDITIONING CO	1810 PIERCE AVE	189	4042
Not reported	2001 JACKSON RD	189	4054
PAYNE SHELL SERV STA	1811 CHARTRES ST	189	4058
HANCOCK SERVICE STATION	2002 JEFFERSON AVE	189	4070
Not reported	2206 AUSTIN ST	189	4084
Not reported	1711 SAINT EMANUEL ST	189	4085
RED TOP SERVICE STATION	1904 CHENEVERT	189	4085
MODEL CARRIAGE AND AUTO CO	2013 CRAWFORD	189	4085
RED TOP SERVICE STATION	1900 CHENEVERT	189	4085
RED TOP SERVICE STATION	1900 CHENEVERT DR	189	4086
Not reported	1818 HAMILTON ST	189	4114
STEEN TRUCK SERVICE	2211 LEELAND AVE	189	4115
BURRIS MOTORS	1212 HAMNILTON	189	4115
CHARLES SERVICE STATION	1404 GRAY AVE	189	4153
BOLDT BODY SHOP	1716 CALHOUN AVE	189	4154
CHARLES MOTOR CO	1404 GRAY	189	4154
TROST LEO J MOTOR CO FRANKLIN	2404 MAIN	189	4155
STRANGE AUTO SERVICE	2415 MAIN	189	4155
OSTEN GOO C TEXACO SERVICE STA	2415 MAIN ST	189	4155
JACKSON MOTORS	240410 MAIN	189	4159
ROGGENKAMP S ECE SERVICE STATI	2003 PEASE AVE	189	4163
HEARD S GARAGE	1410 GRAY AVE	189	4192
HUFF EDW D	1612 SAINT EMANUEL	189	4196

EXECUTIVE SUMMARY

Site	Address	Map ID	Page
MORGAN VERNON J	2117 LEELAND AVE	189	4196
MOTORCYCLE SALES AND SERVICE	2108 LEELAND AVE	189	4196
KAYO GASOLINE STATION	1339 W GRAY AVE	189	4206
HEITMAN HERBERT A CO INC	1702 HAMILTON ST	189	4213
RABON-THOMPSON CO INC	2300 MAIN	189	4229
DORECK AUTO SERVICE	1810 JACKSON	189	4231
BOB S AUTO SERVICE	1807 JACKSON	189	4234
WHITE TIRE SUPPLY	2219 MAIN	189	4234
SONNIER FELIX REPAIR SHOP	1503 SAINT EMANUEL ST	189	4238
MOTOR RECONDITION CO	1710 CHENEVERT ST	189	4238
NATIONAL AUTOMATIC TRANSMISSIO	2416 MILAM ST	189	4238
TESORO R C	1503 SAINT EMANUEL	189	4239
NATIONAL AUTOMATIC TRANSMISSIO	2416 MILAM	189	4239
COURTESY OIL CO	2017 CAROLINE	189	4239
KEN LO AUTO ELECTRIC	1410 HUTCHINS ST	189	4241
TUCKER H S CO OAKLAND AND PON	2309 TRAVIS	189	4242
EXXON CO USA SERVICE STA NO	4605 2103 FANNIN ST	189	4242
DOCTOR LUBE INC	2300 TRAVIS ST	189	4242
Not reported	2215 MAIN ST	189	4242
M AND P GARAGE AND SERVICE STA	1402 CALHOUN AVE	189	4244
SONNIER FELIX GARAGE	1406 CALHOUN AVE	189	4244
CADILLAC S GARAGE	1406 CALHOUN	189	4244
BALDWIN GULF SERVICE STATION	1603 JEFFERSON AVE	189	4257
Not reported	2220 MAIN ST	189	4281
AUTO RADIATOR WORKS	1615 CHENEVERT ST	189	4284
HORN AND HORN GARAGE	2019 BELL AVE	189	4298
HOWARD S GARAGE	2018 BELL AVE	189	4298
MOBIL SERVICE STATION	1601 CHENEVERT ST	189	4298
ABRAHAM S SERVICE STATION	1601 CHENEVERT	189	4298
MOTOR RECONDITIONING CO	1712 PEASE AVE	189	4304
Not reported	2200 MAIN ST	189	4307
Not reported	1911 AUSTIN ST	189	4309
Not reported	2111 FANNIN ST	189	4334
MOSEHART AND KELLER AUTOMOBILE	20111 CAROLINE	189	4336
CARR AUTO SERVICE	1102 W GRAY AVE	189	4336
JOHNSON H J	1102 W GRAY	189	4336
PLUMMER S GARAGE	1815 LEELAND AR	189	4336
KING J E SERVICE STATION	1114 W GRAY AVE	189	4367
HUMBLE OIL AND REFINING CO SER	2103 FANNIN ST	189	4368
HARTWICK S SUPER SERVICE	1905 LEELAND AVE	189	4380
ONE-DAY PAINT SHOP	810 HADLEY AVE	189	4380
L A AUTOMOTIC TRANSMISSION	2107 MAIN	189	4380
FESER EDW	806 HADLEY AVE	189	4380
HOHL AND HARRISON	1901 LEELAND AVE	189	4381
BURRIS W E TEXACO SERVICE STAT	1901 LEELAND	189	4381
HIGHTOWER SERVICE STATION	2301 MILAM	189	4381
DOWNTOWN BODY SHOP	2211 TRAVIS ST	189	4400
THURMAN AND SHERRILL	910 WEBSTER AVE	189	4401
Not reported	1914 CAROLINE ST	189	4401
COCHRAN SERVICE STATION	2102 N MAIN	189	4402
RELIANCE GARAGE	910 WEBSTER	189	4403
RELIANCE GARAGE	910 WEBSTER AV>	189	4403
MAGNOLIA PETROLEUM CO NO 99	2102 MAIN	189	4422
MOORE LOUIS A	1018 GRAY AVE	189	4426
CURTIS CO	2100 MAIN	189	4426
Not reported	2312 LOUISIANA ST	189	4427

EXECUTIVE SUMMARY

Site	Address	Map ID	Page
Not reported	2310 LOUISIANA ST	189	4431
ACMC RADIATOR SHOP INC	1716 LEELAND AVE	189	4432
LEELAND GARAGE	1706 LEELAND AVE	189	4438
J AND L SERVICE STATION	1703 LEELAND AVE	189	4438
CARTMILL SERVICE STATION	1702 LEELAND AVE	189	4439
Not reported	1407 JEFFERSON ST	189	4439
Not reported	1400 JEFFERSON ST	189	4487
Not reported	1315 ST EMANUEL ST	189	4487
Not reported	1315 SAINT EMANUEL ST	189	4488
SNYDER SAML	1311 SAINT EMANUEL	189	4492
PARKER AL BUICK CO	2215 MILAM	189	4492
HUFF EDW	1815 LEELAND AVE	189	4492
Not reported	2200 MILAM ST	189	4492
GULF OIL CORPORATION LOCAL DEA	AUSTIN AND JEFFERSON AV	189	4504
Not reported	612 HADLEY ST	189	4512
WATKINS GARAGE	1614 LEELAND AVE	189	4520
LEE WM P	2100 TRAVIS	189	4520
G AND W GARAGE	1609 LEELAND AVE	189	4520
NUNLEY LONNIE TIRE CO	1601 LEELAND AVE	189	4530
PUBLIC MOTORS CO	1519TH & LEELAND AV>	189	4547
Not reported	1516 JACKSON ST	189	4547
BOONE F P	181315 SAN JACINTO	189	4547
PUBLIC MOTOR CORPORATION	1519TH & LEELAND AVE	189	4548
BARTA AUTO SERVICE	1710 AUSTIN	189	4552
FAGAN ELECTRIC AND CARBURETOR	1909 CLAY AVE	189	4552
NORRIS HARRY H	1407 PEASE AVE	189	4552
JARRETT S SERVICE STATION	2118 MILAM	189	4552
IMPORT SERVICE	804 W GRAY AVE	189	4554
STONE S GULF FREEWAY SERVICE S	1001 DOWLING	189	4554
BASSETT GULF SERVICE STATION	1516 LEELAND AVE	189	4554
UPTOWN GULF SERV STA	1514 LEELAND AVE	189	4555
FANNIN AUTO SERVICE	1514 LEELAND ST	189	4556
ALTENBERG GARAGE AND MACHINE S	2306 BRAZON ST	189	4563
B AND J SPRING CO INC	161519 BELL AVE	189	4563
ALTENBERG GARAGE AND MACHINE S	2306 BRAZOS ST	189	4569
ALTENBERG GARAGE AND MACHINE S	2306 BRAZOS	189	4570
AUTO TRIM SHOP	1502 LEELAND AVE	189	4570
KELLY H E	1602 LA BRANCH	189	4576
RUPLEY CO	1813TH FANNIN & CALHOUN	189	4576
ALVAREZ AUTOMATIC TRANSMISSION	2211 SMITH ST	189	4576
DEE AND D AUTO SERVICE CO	2211 SMITH	189	4577
FLEET SERVICE CO	1218 HAMILTON	189	4577
TOMPKINS C J	1912 POLK AVE	189	4577
BROWN BUICK SERVICE	2209 SMITH	189	4581
BURRIS GARAGE	1212 HAMILTON	189	4581
DARDEN S SERVICE STATION	1902 POLK AVE	189	4581
RAMON VARELA S AUTO SERVICE	602 WEBSTER AVE	189	4582
B AND J SPRING CO	1615 BELL AVE	189	4582
ALLEN EQUIPMENT CO	1907 POLK AVE	189	4583
C AND R BUICK AND CADILLAC SER	602 WEBSTER	189	4586
Not reported	2123 LOUISIANA ST	189	4588
BAIRD C C	2319 MCKINNEY AVE	189	4588
CAROLINE FILLING STATION	1702 CAROLINE	189	4588
KIZER AND RANKIN	2315 MCKINNEY AVE	189	4589
MUSACHIA SAML	1700 CAROLINE	189	4597
EAST END AUTO CO	2311 MCKINNEY AVE	189	4597

EXECUTIVE SUMMARY

Site	Address	Map ID	Page
CASE TRACTOR AND SERVICE STATI	1208 CHARTRES	189	4598
BOYLES SERVICE STATION	1418 LEELAND AVE	189	4636
FLEISCHMAN C J	1416 LEELAND AVE	189	4636
GRUBAUGH JOE SERVICE STATION	701 GRAY	189	4637
GRUBAUGH JOE SERVICE STATION	701 GRAY AVE	189	4637
FAGAN ELECTRIC AND CARBURETOR	1609 AUSTIN	189	4637
RUPLEY CO THE	1813 FANNIN ST	189	4642
RUPLEY CO	1815 FANNIN	189	4647
RUPLEY CO THE	1813 FANNIN	189	4647
JACOBE-PEARSON FORD INC FORD	LEELAND AV AT AUSTIN ST	189	4647
BRACE-WILLIAMS MOTOR CO	2112 LAMAR AVE	189	4647
WEBB MOTOR CO	808 PIERCE AVE	189	4652
SOUTHERN MOTOR CO	1517TH AUSTIN & LEELAND	189	4653
RON S MOTOR CO	508 WEBSTER AVE	189	4653
BADGER GARAGE	1208 CHENEVERT	189	4653
SAFETY SERVICE STATION	1501 BELL AVE	189	4654
RAY S OIL CO	2219 MCKINNEY AVE	189	4665
LAZARONE CHARLES V SINCLAIR ST	615 GARY AVE	189	4673
VICK S GARAGE	180612 MAIN	189	4673
SLOAN MACHINE CO	1801 POLK AVE	189	4674
STOTT CHAS E	615 GRAY AVE	189	4674
WAHLBERG MC CREARY	160608 CAROLINE	189	4675
OCHTERBECK FACTORYZING CO	2107 SMITH	189	4675
WALKER S SAFETY AUTO SERVICE	605 GARY AVE	189	4675
WALKER S SAFETY AUTO SERVICE	605 GRAY AVE	189	4675
BURKETT MOTORS INC	1617TH SAN JACINTO & PE	189	4676
RAMON AUTO SERVICE	1608 CAROLINE ST	189	4682
Not reported	1311 LEELAND ST	189	4682
ARNOLD AND JOY	1011 JEFFERSON	189	4682
ARNOLD AND JOY	1011 JEFFERSON AVE	189	4682
DOWNTOWN AUTO CENTER	1430 BELL AVE	189	4683
Not reported	2009 LAMAR ST	189	4684
BADGER GARAGE	120810 CHENEVERT	189	4684
REIENFRO LAWRENCE C	1719 POLK AVE	189	4692
ENTZMINGER JOS	1717 POLK AVE	189	4692
BRAKE CHECK	1717 FANNIN ST	189	4693
NELSON BRAKE SERVICE	1717 FANNIN	189	4693
HOVIS AND CASHION	1802 TRAVIS	189	4699
ROBINSON DON	1710 FANNIN	189	4703
SOUTHWEST WHEEL INC	2120 MC KINNEY AVE	189	4703
RAYS SUPER AUTO SERVICE INC	1920 MILAM	189	4703
IMPORT AUTO CENTER	1701 FANNIN ST	189	4704
ROJAS PAINT SHOP	2104 MCKINNEY AVE	189	4711
WALTER AUTO SERVICE	1905 MILAM ST	189	4711
VICK S SERVICE STATION	1419 LA BRANCH	189	4711
STEVE S AUTO AND TRIM CO	1901 MILAM ST	189	4718
KRIEGER MOTORS	1901 MILAM	189	4725
HARRY S AUTO REPAIR AND PAINT	1411 LA BRANCH	189	4735
MC CONKEY S SERVICE STATION	2020 MC KINNEY AVE	189	4735
ROSS BARNES MOTORS	1214 LEELAND AVE	189	4736
NAVARROS AUTO SERVICE	2018 MC KINNEY AVE	189	4736
A AND B MOTOR CO	1819 TRAVIS	189	4736
ECONOMY GARAGE	15024 CAROLINE	189	4737
CROSS AUTOMOTIVE SERVICE	1809 TRAVIS ST	189	4737
RUMMAGE HUMBLE STATION NO 4383	1620 POLK AVE	189	4737
BLAND-CURRAN CADILLAC	310 WEBSTER AVE	189	4747

EXECUTIVE SUMMARY

Site	Address	Map ID	Page
KRETSCHMAR S AUTO SERVICE	150204 CAROLINE	189	4748
M AND H GARAGE	1506 CLAY AVE	189	4752
MC CONKEY S SERVICE STATION	2020 MCKINNEY AVE	189	4752
KIRBY MOTOR CO	1307 BELL AVE	189	4752
ED S PARTS AND SERVICE GARAGE	2018 MCKINNEY AVE	189	4752
CYCLE SHOP THE	1305 BELL AVE	189	4753
HEITMAN-KRETSCHMAR	1502 CAROLINE	189	4753
BURRIS GARAGE	1303 BELL AVE	189	4753
STROUD MOTOR CO	1012 PEASE AVE	189	4773
UNION MOTORS CO	1010 PEASE AVE	189	4774
MODERN TIRE AND REPAIR CO	1520 SAN JACINTO CORNER	189	4774
HONCHEN S GOLF SERVICE STATION	1903 MC KINNEY AVE	189	4774
HOUCHEN S GULF SERVICE STATION	1903 MCKINNEY AVE	189	4775
FOUR SEVENS AUTO LIVERY AND ST	100715 DALLAS AVE	189	4775
HANCOCK SERVICE STATION	415 GRAY AVE	189	4775
BEAMAN S SERVICE STATION	160204 FANNIN	189	4775
Not reported	1410 AUSTIN ST	189	4776
RHOCLES AND COLLINS AUTO SERVI	1018 LECLAND AVE	189	4784
SADOFF AUTO SERVICE	1802 MILAN	189	4784
Not reported	1820 MILAM ST	189	4785
BEAMAN S SERVICE STATION	1604 FANNIN ST	189	4787
BEAMAN S SERVICE STATION	1604 FANNIN	189	4787
HAYGOOD SERVICE STATION	1602 FANNIN	189	4788
POLLARD CHEVROLET CO	1420TH CAROLINE & BELL	189	4788
RICHARDSON CHEVROLET CO	1420TH CAROLINE & BELL	189	4795
CURRIE TIRE CO	FANNIN CORNER LEELAND	189	4795
HUGHES MOTOR CO	91113 LEELAND DR	189	4796
UPTOWN TEXACO	1802 MILAM ST	189	4808
POLLARD CHEVROLET CO CHEVROLE	1420 CAROLINE AT BELL A	189	4808
SADOFF MORRIS	1802 MILAM	189	4808
ROGERS GARAGE	716 JEFFERSON AVE	189	4809
NICHOLS AND CLARK	1216 BELL AVE	189	4809
BELL GARAGE	1214 BELL AVE	189	4824
NICHOLS AND CLARK	1215 BELL AVE	189	4824
AUTOBAHN WORKSHOP INC	1501 SAN JACINTO ST	189	4857
POLLARD CHEVROLET CO	1420 CAROLINE	189	4858
G AND B SERVICE STATION	319 GRAY AVE	189	4858
BRAZOS VALLEY BUICK CO SERVICE	1418 CAROLINE	189	4859
BRAZOS VALLEY BUICK CO SERVICE	1417 CAROLINE	189	4859
BRAZOS VALLEY BUICK CO SERVICE	1416 CAROLINE	189	4860
BRAZOS VALLEY BUICK CO SERVICE	1414 CAROLINE	189	4860
BRAZOS VALLEY BUICK CO SERVICE	1415 CAROLINE	189	4860
AUSTIN RUSK GARAGE REAR	2009 WALKER AVE	189	4862
BRAZOS VALLEY BUICK CO SERVICE	1413 CAROLINE	189	4862
BRAZOS VALLEY BUICK CO SERVICE	1412 CAROLINE	189	4862
BRENNER S BODY AND MOTOR CO	1018 LEELAND AVE	189	4870
BRENNER S BODY AND MOTOR CO	1016 LEELAND AVE	189	4870
AUSTIN RUSK GARAGE	2007 WALKER AVE	189	4870
BRENNER S BODY AND MOTOR CO	1014 LEELAND AVE	189	4871
CHUDLEIGH MACHINE AND ELECTRIC	151517 FANNIN	189	4871
HOUSTON AUTO INN	1012 LEELAND AVE	189	4871
BRENNER S BODY AND MOTOR CO	1017 LEELAND AVE	189	4871
HOUSTON AUTO INN	1010 LEELAND AVE	189	4872
BRENNER S BODY AND MOTOR CO	1015 LEELAND AVE	189	4872
RELIANCE GARAGE	1013 LEELAND AVE	189	4872
HOUSTON AUTO INN	1011 LEELAND AVE	189	4872

EXECUTIVE SUMMARY

Site	Address	Map ID	Page
ARLLA S GARAGE	1013 LELEAND AVE	189	4873
RAMP PARKING GARAGE	21214 LAUREL BRANCH	189	4873
Not reported	1519 FANNIN ST	189	4897
GOODYEAR SERVICE STORES	1521 FANNIN AT LEELAND	189	4899
GIDDINGS SERVICE STATION	1520 FANNIN	189	4899
RAMP PARKING GARAGE	21214 LA BRANCH	189	4900
BONNER WILLYS MOTORS	1114 BELL AVE	189	4900
MARTIN AND BELMONT	1110 BELL AVE	189	4900
SAN JACINTO SERVICE STATION	1301 AUSTIN	189	4900
FIRESTONE STORES	1702 MILAM	189	4903
Not reported	799 SAINT EMANUEL ST	189	4904
STELTER PARTS	1515 DALLAS AVE	189	4904
PEARSON RAYMOND FORD SERVICE	1701 MILAM	189	4904
HARGIS CHEVROLET CO	MILAM AND PEASE AVE	189	4904
QUICK FOREIGN CAR SERVICE	209 GRAY AVE	189	4904
MILLER RIEGER MOTOR CO	1208 LA BRANCH	189	4905
VANCE AND SONS NASH CO	1402ND SAN JACINTO & CL	189	4905
TEXAS MOTOR EXCHANGE OF HOUSTO	1619 TRAVIS	189	4906
PEARSON RAYMOND MOTOR CO	1617 TRAVIS	189	4906
Not reported	1200 CLAY ST	189	4938
WILLEY S GARAGE	1612 TRAVIS	189	4939
PUBLIC SERVICE GARAGE	911 LEELAND AVE	189	4939
REED MOTOR CO	911 LELAND AVE	189	4939
PRUITT CO THE	131517 POLK AVE	189	4939
MILLER J A	131012 POLK AVE	189	4940
Not reported	600 JEFFERSON ST	189	4942
PRUITT COMPANY THE	1316 POLK AVE	189	4947
Not reported	311 PIERCE ST	189	4949
Not reported	601 JEFFERSON ST	189	4951
PRUITT CO THE	1315 POLK LN	189	4952
PRUITT COMPANY THE	1317 POLK AVE	189	4952
RAY S OIL CO	107 GRAY AVE	189	4952
RAY S OIL CO	107 GRAY	189	4952
ELMORE-MYERS MOTOR CO	1310 POLK AVE	189	4952
PRUITT CO THE	1315 POLK AVE	189	4953
GREAT SOUTHWEST MOTOR CO	161321 MILAM	189	4953
J AND D AUTO SERV	101 GRAY AVE	189	4953
CONRO ROY	101 W GRAY AVE	189	4954
CONRO ROY	101 W GRAY	189	4954
PEARSON RAYMOND FORD	CAROLINE SW CORNER POLK	189	4954
AUSTIN ST FILLING STATION	1209 AUSTIN	189	4954
AUSTIN ST FILLING STATION	1210 AUSTIN	189	4955
AUSTIN ST FILLING STATION	1208 AUSTIN	189	4955
AUSTIN STREET GARAGE	120810 AUSTIN	189	4955
BOND AUTO LOAN INC AUTO REPAIR	140507 SAN JACINTO	189	4956
Not reported	106 W GRAY ST	189	4956
FARRIS GARAGE AND SERVICE STAT	802 CHARTRES ST	189	4967
FARRIS GARAGE AND SERVICE STAT	802 CHARTRES	189	4967
BURNS AND CLARK	1420 DALLAS AVE	189	4968
BURNS AND CLARK	1421 DALLAS AVE	189	4968
BURNS AND CLARK	1419 DALLAS AVE	189	4968
MOSER AND SIEGMUND	1412 FANNIN	189	4970
DANIEL RADIATOR SHOP	1402 DALLAS AVE	189	4971
WELDER BRAKE SERVICE	1116 CLAY AVE	189	4971
NEUMEYER MOTOR PARTS	1602 MILLAM	189	4971
BALL AND HOWELL INC	1801 WALKER AVE	189	4971

EXECUTIVE SUMMARY

Site	Address	Map ID	Page
SIMPSON GILLMAN PONTIAC CO	1621 MILAM	189	4972
HUMBLE OIL AND REFINING CO GEN	HUMBLE BLDG	189	4972
EXXON GARAGE	1616 MILAM ST	189	4982
MASTERSON JIMMIE GARAGE	1608 MILAM	189	4989
DEPALMA JOS	1511 LAMAR AVE	189	4990
HUMBLE GARAGE	1600 MILAM	189	4997
HENSHAW MOTOR CO	1212 POLK AVE	189	4997
FESER SERVICE STATION	1520 TRAVIS	189	5001
MUTUAL AUTO SERVICE	1518 TRAVIS	189	5068
PUBLIC SERVICE GARAGE	909 BELL AVE	189	5078
ABADIE HENRY	1219 CAROLINE	189	5078
MIDAS MUTFLER SHOP	1210 CAROLINE	189	5081
VOIERS-MCGLASSON INC	1220 SAN JACINTO AT POL	189	5081
UNION MOTORS INC	1220TH SAN JACINTO & PO	189	5081
HOUSTON AUTO MAINTENANCE CO	131113 DALLAS	189	5081
K AND W SERVICE STATION	1318 FANNIN	189	5088
UNIVERSAL JOINT SERVICE	703 LEELAND DR	189	5089
Not reported	1700 WALKER ST	189	5091
KIRBY MOTOR CO	1312 FANNIN	189	5091
FARRIS GARAGE	809 CHENEVERT	189	5092
BURS MOTORS	1101 AUSTIN ST	189	5092
SPECIFICATION MOTOR OIL SYSTEM	1309 FANNIN	189	5092
FULLER S GARAGE	1301 FANNIN	189	5114
WEST AUTO SERVICE	100507 LOUISIANA ST	189	5138
WATSON OIL CO	1601 MCKINNEY AVE	189	5141
MOORE BROS INC	1515 MILAM	189	5141
SUPERIOR ENGINE REBUILDING CO	1602 MCKINNEY AVE	189	5141
MITCHELL SERVICE STATION	1101 POLK AVE	189	5141
MC KINNEY AV FILLING STATION	1701 MCKINNEY AVE	189	5141
ALEXANDER-BALE FILLING STATION	1618 MCKINNEY	189	5142
ENTYMINGER JOS	1618 MCKINNEY AVE	189	5142
HAYES SERVICE STATION	1601 MC KINNEY AVE	189	5142
SUPERIOR ENGINE REBUILDING CO	1602 MC KINNEY AVE	189	5143
Not reported	800 BELL ST	189	5143
PERSIA MIKE CHECROLET CARP	1011 LA BRANCH ST	189	5207
SUPERIOR ENGINE AND TRAESMISSI	1011 LA BRANCH	189	5208
ZUBER TIRE CO	1502 MCKINNEY AVE	189	5212
HOUSER RICHD E	1210 DALLAS AVE	189	5212
SCHMIDT R C	1211 DALLAS AVE	189	5213
Not reported	1515 BUCKNER ST	189	5213
NEAL JACK NASH MOTORS CO	1302ND LAMAR & CAROLINE	189	5213
HARRIS AND YOUNG	910 CLAY AVE	189	5213
DAVIS ROY ALL CAR SERVICE CENT	1117 CAROLINE ST	189	5214
GOODSON LESTER PONTIAC	1117 CAROLINE	189	5279
ROUNTREE MOTORS LTD	1401 TRAVIS	189	5279
Not reported	1331 LAMAR ST	189	5280
Not reported	1600 SMITH ST	189	5282
NOLLY W J	804 JANSSEN AVE	189	5283
BALKO ELECTRIC CO	130305 LAMAR AVE	189	5284
TENISON MOTOR CO	1120TH DALLAS AVE & SAN	189	5284
MCDONALD ALEX W	1315 LAMAR AVE	189	5284
VOLO GARAGE	1016 POLK AVE	189	5284
ABADIE SERVICE STATION	1021 POLK AVE	189	5284
CRUSE MOTOR CO	1306 LAMAR AVE	189	5285
WALTER S AUTO SERVICE	1101 CAROLINE ST	189	5285
VOLO GARAGE	1017 POLK AVE	189	5285

EXECUTIVE SUMMARY

Site	Address	Map ID	Page
GENERAL AUTOMOTIVE SERVICE	1010 POLK AVE	189	5286
VOLO GARAGE	1015 POLK AVE	189	5286
Not reported	1307 MAIN ST	189	5294
AJAX GARAGE	1005 POLK AVE	189	5294
CLAY AVENUE REPAIR SHOP	812 CLAY AVE	189	5305
LEWIS A B SERVICE STATION	1222 FANNIN	189	5308
A C SERVICE STATION	1419 MC KINNEY AVE	189	5311
Not reported	1500 LOUISIANA ST	189	5317
DOWNTOWN CHEVROLET CO OF HOUST	1400 MCKINNEY AVE	189	5344
DOWNTOWN CHEVROLET CO OF HOUST	1400 MC KINNEY AVE	189	5344
MCKNIGHT WALTER L	1411 MCKINNEY AVE	189	5344
DYER H 0 DOWNTOWN AUTO SERVICE	1411 MCKINNEY	189	5344
DOWLING AUTO CENTER	317 DOWLING ST	189	5345
FASHION GARAGE	1213 FANNIN	189	5345
RIGDEN JOYCE	318 DOWLING	189	5345
BURTON A C AND CO CHRYSLER AN	1422 MILAM	189	5346
BURTON A C AND CO CHRYSLER AN	1420 MILAM	189	5346
BURTON A C AND CO CHRYSLER AN	1421 MILAM	189	5346
SERVICE MOTOR CO	1208 FANNIN	189	5347
BURTON A C AND CO CHRYSLER AN	1418 MILAM	189	5347
BURTON A C AND CO CHRYSLER AN	1419 MILAM	189	5347
ROSS AND JACOB MOTOR CO	1111 DALLAS AVE	189	5348
BURTON A C AND CO CHRYSLER AN	1417 MILAM	189	5348
BURTON A C AND CO CHRYSLER AN	1416 MILAM	189	5348
BURTON A C AND CO CHRYSLER AN	1414 MILAM	189	5379
BURTON A C AND CO CHRYSLER AN	1415 MILAM	189	5380
BURTON A C AND CO CHRYSLER AN	1413 MILAM	189	5380
BURTON A C AND CO CHRYSLER AN	1412 MILAM	189	5380
BURTON A C AND CO CHRYSLER AN	1411 MILAM	189	5381
BURTON A C AND CO CHRYSLER AN	1410 MILAM	189	5381
MCPHAIL S SERVICE STATION	1401 MILAM	189	5383
GULF OIL CORPORATION LOCAL DEA	MILAM AND CLAY AVE	189	5383
SHAVE S GARAGE	905 LA BRANCH	189	5389
SHAVE WALTER	1217 LAMAR ST	189	5390
LAMAR GARAGE	8008 WALKER AVE	189	5390
LOUISIANA MOTOR CO	141014 LOUISIANA	189	5390
HOUSTON HUNTSVILLE BUS LINE SE	1014 CAROLINE	189	5391
M B M GARAGE	1012 CAROLINE ST	189	5391
M B M GARAGE	1012 CAROLINE	189	5391
BOBBIEE DARRELL S INC MOTOR AN	1317 MCKINNEY AVE	189	5392
HARGIS MOTOR CO SERVICE DEPT	1315 MCKINNEY AVE	189	5400
FASHION GARAGE	1018 DALLAS AVE	189	5400
FASHION GARAGE	1016 DALLAS AVE	189	5400
FASHION GARAGE	1014 DALLAS AVE	189	5401
MOTOR RECONDITIONING CO	1306 MCKINNEY AVE	189	5401
MOTOR RECONDITIONING CO	1306 MCKINNEY	189	5401
MOTOR RECONDITIONING CO	1306 MC KINNEY AVE	189	5402
FASHION GARAGE	1012 DALLAS AVE	189	5402
FASHION GARAGE	1017 DALLAS AVE	189	5402
PACKARD SERVICE STATION	1010 DALLAS AVE	189	5402
DALLAS AVENUE GARAGE	1015 DALLAS AVE	189	5403
FASHION GARAGE	1013 DALLAS AVE	189	5403
Not reported	1301 MCKINNEY ST	189	5404
DALLAS AVENUE GARAGE	10151017 DALLAS AVE	189	5406
DALLAS AVENUE GARAGE	101517 DALLAS AVE	189	5406
WHITFIELD FILLING STATION	1723 W CAPITOL	189	5406

EXECUTIVE SUMMARY

Site	Address	Map ID	Page
JONES THURMAN E SERVICE STATIO	1724 W CAPITOL AVE	189	5406
WHITFIELD FILLING STATION	1724 W CAPITOL	189	5407
WHITFIELD FILLING STATION	1722 W CAPITOL	189	5407
SERVICE AND MAINTENANCE FACILI	1212 MAIN ST	189	5408
WHITFIELD SERVICE STATION	1722 W CAPITOL AVE	189	5410
Not reported	1415 LOUISIANA ST	189	5413
MENEFEE WM H	1724 CAPITOL AVE	189	5416
DOWN TOWN GULF	919 AUSTIN ST	189	5417
CITY PARKING LOT	1416 WALKER AVE	189	5417
BOYSEN BROS REAR	616 CLAY AVE	189	5421
DUNCAN AUTO UPHOLSTERY CLNRS	1410 WALKER AVE	189	5421
HAWK KEN TEXACO	1702 CAPITOL AVE	189	5422
MC DANIEL D B CADILLAC CO	1320TH MILAM & CLAY	189	5425
FRANKLIN AUTO HOTEL	11019 FANNIN	189	5425
BLAND WILLIS CADILLAC CO	1320TH MILAM & CLAY AVE	189	5425
KIRCHER AUTO EMPORIUM	131222 WALKER AVE	189	5425
DAVIS MOTOR CO INC	1320 MILAM	189	5448
Not reported	1111 FANNIN ST	189	5453
AMERICAN AUTO LAUNDRY	1106 FANNIN	189	5453
MEADOR MOTOR CO PACKARD	1315 MILAM	189	5453
UNIVERSAL CAR CO	1122ND MAIN & DALLAS AV	189	5454
KIER LOUIE AUTO SERVICE	12006 MCKINNEY AVE	189	5454
FIRST CITY BANK GARAGE	1101 FANNIN	189	5454
MCKINNEY MOTOR MART	1200 MCKINNEY AT SAN JA	189	5454
FIRST CITY BANK GARAGE	1101 FANNIN ST	189	5466
HARPST F E	1309 MILAM	189	5470
HOPPER N W	1306 MILAM ST	189	5470
JOHN S GARAGE	614 CHENEVERT ST	189	5471
HOUSTON AUTO RELIEF CLUB	804 POLK AVE	189	5471
ED S GARAGE	614 CHENEVERT	189	5471
HOPPER N W AUTO CO	1306 MILAM	189	5472
MORRIS E T AUTO CO	802 POLK AVE	189	5472
HOPPER N W AND SON	1302 MILAM	189	5472
SOUTHWEST MOTORCYCLE PARTS	1810 TEXAS AVE	189	5472
BARTON S COURTESY CORNER	801 POLK AVE	189	5472
MCKINNEY MOTOR MART	1201 MCKINNEY AT SAN JA	189	5473
GLASCOCK SERVICE STATION	1300 MILAM	189	5473
KLER LOULE AUTO SERVICE	120109 MC KINNEY AVE	189	5477
RABON-THOMPSON CO INC	1219 MCKINNEY AVE	189	5477
LAWSON WM A	1001 FANNIN	189	5515
Not reported	905 ANDREWS ST	189	5528
BLANCO BROS	1211 MCKINNEY AVE	189	5529
Not reported	1221 MCKINNEY ST	189	5535
JOHNSTON MOTOR CO FORD SERVIC	SAN JACINTO AT MCKINNEY	189	5537
Not reported	1400 SMITH ST	189	5537
MCKINNEY MOTOR MART	1204 MCKINNEY AVE	189	5539
MCKINNEY MOTOR MART	1203 MCKINNEY AVE	189	5539
MCKINNEY MOTOR MART	1202 MCKINNEY AVE	189	5539
TENISON MOTOR CO	1120TH MCKINNEY AVE & S	189	5540
MCKINNEY MOTOR MART	1201 MCKINNEY AVE	189	5540
MCKINNEY MOTOR MART	1200 MCKINNEY AVE	189	5540
DIAMOND PRECISION BRAKE AND CL	1720 TEXAS AVE	189	5543
EVER READY MOTOR CO	2210 CONGRESS ST	189	5547
HOUSTON MOTOR TRUCK CO	610 CLAY AVE	189	5548
ELLER AND GRIPP CO	141820 RUSK AVE	189	5548
EL NACIONAL GARAGE REAR	2210 CONGRESS AVE	189	5569

EXECUTIVE SUMMARY

Site	Address	Map ID	Page
HANIER LELAND CO	2209 CONGRESS AVE	189	5577
KIRCHER AUTO EMPORIUM	1322 WALKER AVE	189	5577
KIRCHER AUTO EMPORIUM	1320 WALKER AVE	189	5578
KIRCHER AUTO EMPORIUM	1318 WALKER AVE	189	5578
KIRCHER AUTO EMPORIUM	1316 WALKER AVE	189	5579
BANK SERVICE STATION	1323 WALKER AVE	189	5580
KIRCHER AUTO EMPORIUM	1314 WALKER AVE	189	5580
KIRCHER AUTO EMPORIUM	1321 WALKER AVE	189	5580
KIRCHER AUTO EMPORIUM	1319 WALKER AVE	189	5580
KIRCHER AUTO EMPORIUM	1312 WALKER AVE	189	5580
PEARSON RAYMOND MOTOR CO	1320TH LOUISIANA & CLAY	189	5581
KIRCHER AUTO EMPORIUM	1317 WALKER AVE	189	5581
KIRCHER AUTO EMPORIUM	1315 WALKER AVE	189	5581
KIRCHER AUTO EMPORIUM	1313 WALKER AVE	189	5581
MEDICAL ARTS GARAGE CO	904 CAROLINE	189	5582
AUTO SHOP THE	211 BASTROP	189	5582
PEAVY S AUTO SERVICE	101721 LAMAR AVE	189	5582
BURKETT MOTORS INC	1121ST MCKINNEY AVE & S	189	5582
MET-LOEW GARAGE	1110 MAIN	189	5582
Not reported	1010 LAMAR ST	189	5583
DRIVERLESS AUTO CO	1017 LAMAR AVE	189	5584
LAMAR GARAGE	1015 LAMAR AVE	189	5584
FORD HOSPITAL THE	1013 LAMAR ST	189	5584
DAVIS MOTOR CO INC	111721 MCKINNEY AVE	189	5587
Not reported	619 JACKSON ST	189	5587
AUSTIN AND RUSK GARAGE	14013 RUSK AVE	189	5587
SOUTHERN TIRE AND REPAIR CO	1021 MAIN	189	5605
WOFFORD CHANCEY S	1305 LOUISIANA ST	189	5614
ELLER AND GRIPP	1418 RUSK AVE	189	5615
ABADIE SERVICE STATION	1020 FANNIN	189	5615
FANNIN STORAGE GARAGE	1021 FANNIN	189	5615
NAVARRO AUTO SERVICE CO	2002 PRESTON AVE	189	5616
FANNINORAGE GARAGE	1017 FANNIN	189	5616
KAISER AUTO STORAGE GARAGE	1406 RUSK AVE	189	5616
MEDICAL ARTS GARAGE	1121 MCKINNEY AVE	189	5617
REO MOTOR CAR CO OF TEXAS FACT	1120 MCKINNEY AVE	189	5617
ARCHER FILLING STATION	739 LA BRANCH	189	5617
CHOAT AUTO SUPPLY CO	1010 FANNIN	189	5617
HO AUTO REPAIR CO	1004 FANNIN ST	189	5631
MAIN STREET GARAGE	1020TH MAIN & LAMAR	189	5633
TEASDALE SERVICE STATION	1102 MCKINNEY AVE	189	5633
MAIN STREET GARAGE	1020TH MAIN & LAMAR AVE	189	5658
B AND B SERVICE STATION	1201 HEINER	189	5658
Not reported	811 DALLAS ST	189	5661
SHELL SERVICE STATION	FANNIN BANK BLDG	189	5662
ALDERSON ADELBERT	20109 ROBIN	189	5663
BADGER GARAGE	201 ROBIN	189	5663
ELLIOTT DICK GARAGE	606 POLK AVE	189	5703
Not reported	1200 MILAM ST	189	5703
ELLIOTT DICK GARAGE	608 POLK AVE	189	5703
AAAAAA INC	607 POLK AVE	189	5703
SNAPPY GARAGE	706 LA BRANCH	189	5704
JOHNSON S FILLING STATION	504 ROBIN	189	5704
G AND J GARAGE	517 ROBIN	189	5705
CAPITOL SERVICE STATION	702 LA BRANCH	189	5705
CITY BANK GARAGE	1020 MC KLNNEY AVE	189	5705

EXECUTIVE SUMMARY

Site	Address	Map ID	Page
CADILLAC REPAIR SHOP	904 LAMAR ST	189	5705
WORSHAM BROS MOTOR CO INC	TRAVIS NW CORNER LAMAR	189	5706
Not reported	1028 MAIN ST	189	5706
SPECIALTY MOTOR CAR REPAIR CO	1312 RUSK AVE	189	5706
CAROLINE REPAIR SHOP	811 CAROLINE	189	5706
NORRIS GARAGE	608 CRAWFORD	189	5707
DAVIS MOTOR CO INC FORD	CONGRESS AVE	189	5707
GULF ELECTRIC CO	1014 MCKINNEY AVE	189	5707
QUICK SERVICE GARAGE	1012 MCKINNEY AVE	189	5708
CONTINENTAL STORAGE GARAGE	1212 LOUISIANA	189	5712
Not reported	1001 MCKINNEY ST	189	5716
HOUSTON PAINT REMOVER AND MOTO	1817 PRESTON AVE	189	5718
SANDERS SERVICE STATION	1202 LOUISIANA AVE	189	5719
N B AUTO SERVICE	1202 LOUISIANA	189	5720
STEWART C JIM AND STEVENSON	1715 AVE PRESTON AVENUE	189	5720
STEWART C JIM AND STEVENSON	1713 AVE PRESTON AVENUE	189	5721
Not reported	1201 LOUISIANA ST	189	5752
SANDERS SERVICE STATION	1202 LOUISIANA ST	189	5753
Not reported	333 CLAY ST	189	5753
CONSOLIDATED OIL CO	705 DALLAS AVE	189	5754
STEWART C JIM AND STEVENSON	1719 PRESTON AVE	189	5754
STEWART C JIM AND STEVENSON	1714 AVE PRESTON AVENUE	189	5760
STEWART C JIM AND STEVENSON	1713 PRESTON AVE	189	5763
STEWART C JIM AND STEVENSON	171319 PRESTON	189	5764
HOUSER LUBRICATION AND BRAKE S	1121 MILAM	189	5767
STEWART C JIM AND STEVENSON	171319 PRESTON AVE	189	5767
TEXAS AUTO LAUNDRY	1218 RUSK AVE	189	5783
CONTINENTAL OIL CO STA NO 1	70507 DALLAS AVE	189	5783
TEXAS COMPANY THE INC TEXAS	SAN JACINTO NW CORNER R	189	5784
HUGHES MOTOR CO	1212 LOUISANA	189	5812
SCOTT JOHN T	602 LA BRANCH	189	5816
BYARS S B	915 W DALLAS AVE	189	5826
Not reported	911 MAIN ST	189	5826
MILLER WAHLBORG CO INC	1205 SMITH	189	5845
FORD S HENRY GARAGE	1019 W DALLAS AVE	189	5854
GORDON S HUMBLE SERVICE STATIO	1019 W DALLAS	189	5854
PETROLEUM GARAGE	61416 AUSTIN	189	5863
Not reported	1200 SMITH ST	189	5864
STEWART C JIM AND STEVENSON	1716 AVE PRESTON AVENUE	189	5864
STEWART C JIM AND STEVENSON	AVE 1713TH PRESTON AVEN	189	5870
MILAM BEN GARAGE	502 CRAWFORD ST	189	5872
MILAMN BEN GARAGE	502 CRAWFORD	189	5872
Not reported	1111 LOUISIANA ST	189	5892
B AND C GARAGE	181012 CONGRESS ST	189	5908
Not reported	1100 LOUISIANA ST	189	6011
COMMERCE STREET GARAGE	2102 COMMERCE AVE	189	6025
STEWART S GARAGE	1019 VALENTINE	189	6026
EARL S SERVICE STATION	1013 W DALLAS AVE	189	6027
BYARS S B	914 W DALLAS AVE	189	6035
BYARS S B	916 W DALLAS AVE	189	6035
HUDSON ALONZO W	2000 FRANKLIN	189	6036
PENN WM GARAGE	51214 LA BRANCH	189	6037
PENN WM GARAGE	51214 LA BRANCH ST	189	6037
PETROLEUM BLDG GARAGE	610 AUSTIN ST	189	6039
HART SERVICE STATION	415 W DALLAS AVE	189	6039
COSTALES GARAGE AND BATTERY SH	18024 CONGRESS ST	189	6040

EXECUTIVE SUMMARY

Site	Address	Map ID	Page
STEIN S SERVICE STATION	2000 FRANKLIN ST	189	6074
STIEN S SERVICE STATION	2000 FRANKLIN AVE	189	6074
TEXAS AUTO RELIEF CLUB	310 W DALLAS AVE	189	6075
PETROLEUM TIRE AND SUPPLY	1400 TEXAS AVE	189	6078
CROWN CENTRAL PETROLEUM CORP	71314 PETROLEUM BLDG	189	6079
TEXACO INC TEXACO BLDG	1111 RUSK AVE	189	6079
SAN FELIPE GARAGE	1000 W DALLAS AVE	189	6080
RAY BROS GARAGE AND SERVICE ST	1122 W DALLAS	189	6080
DILLON PHILLIP	1010 MILAM	189	6080
FOLEY NEWSOM OIL CO	1020 W DALLAS AVE	189	6081
MC MILLAN L C	1118 W DALLAS AVE	189	6082
RAY BROTHERS SERVICE STATION	1122 W DALLAS AVE	189	6082
PARK-IN SERVICE STATION	802 MCKINNEY AVE	189	6084
BEELER SERVICE STATION	1820 CONGRESS ST	189	6085
BEELER JESSE A	1820 CONGRESS AVE	189	6085
FRANK S BATTERY SERVICE	509 DALLAS AVE	189	6086
Not reported	500 DALLAS ST	189	6086
B AND C GARAGE	1812 CONGRESS AVE	189	6117
B AND C GARAGE	1810 CONGRESS AVE	189	6118
WILLIAM PENN GARAGE	514 LA BRANCH	189	6118
WILLIAM PENN GARAGE	513 LA BRANCH	189	6119
WILLIAM PENN GARAGE	512 LA BRANCH	189	6119
B AND C GARAGE	1811 CONGRESS AVE	189	6120
FRANKLIN AVENUE GARAGE	1915 FRANKLIN AVE	189	6125
CALVERT AND LEAVINGS CO	1911 FRANKLIN AVE	189	6126
PRAIRIE AVENUE SERVICE STATION	1502 PRAIRIE AVE	189	6134
Not reported	910 TRAVIS ST	189	6141
BROCK S SERVICE STATION	221 HAMILTON ST	189	6151
RAY S AUTO SERVICE	219 W DALLAS AVE	189	6151
BROCK S SERVICE STATION	221 HAMILTON	189	6160
SYSTEM SERVICE INC	815 WALKER AVE	189	6160
MODEL CARRIAGE AND AUTO CO	215 HAMILTON	189	6164
HILTON S SERVICE STATION	411 LA BRANGE	189	6164
MC CALIP HUMBLE PRODUCTS SERVI	1102 SMITH ST	189	6164
O B M GARAGE	605 CAROLINE	189	6166
DITTO BURT A	200 HAMILTON	189	6167
Not reported	806 MAIN ST	189	6176
WHITE AUTO MACHINE SHOP	312 CHENEVERT	189	6176
WHITE AUTO MACHINE CO	310 CHENEVERT	189	6177
WHITE AUTO MACHINE CO	311 CHENEVERT	189	6177
WHITE AUTO MACHINE CO	308 CHENEVERT	189	6177
WHITE AUTO MACHINE CO	309 CHENEVERT	189	6178
WEST AUTO SERVICE	1005 LOUISIANA	189	6178
VICTORIA SERVICE STATION	2301 NAVIGATION BLVD	189	6309
MASTERSON J M	1003 LOUISIANA	189	6310
Not reported	1000 LOUISIANA ST	189	6327
STEWART C JIM AND STEVENSON	1718 CONGRESS	189	6358
WHITESIDES SERVICE STATION	117 W DALLAS AVE	189	6358
MARTINEZ GARAGE	2303 NAVIGATION BLVD	189	6394
ABBOTT ACTO SERVICE	101 W DALLAS AVE	189	6400
EARL S SERVICE STATION	103 W DALLAS AVE	189	6400
WHITESIDE AUTO REPAIR SHOP REA	101 W DALLAS	189	6401
STEWART C JIM AND STEVENSON	1717 AVE PRESTON AVENUE	189	6467
Not reported	501 AUSTIN ST	189	6472
WISCH L H	911 MILAM	189	6472
DEGEORGE GARAGE	404 LABRANCH	189	6473

EXECUTIVE SUMMARY

Site	Address	Map ID	Page
CALVERT ROBT E SERVICE STATION	1821 FRANKLIN AVE	189	6473
CALVERT ROBT E FILLING STATION	1821 FRANKLIN	189	6474
HOLCOMBE H L	1220 TEXAS AVE	189	6477
MC PHAIL S SERVICE STATION	2327 NAVIGATION BLVD	189	6489
KNOX SERVICE STATION	411 LA BRANCH	189	6490
HOLCOMB AUTO SUPPLY CO	1518 PRESTON AVE	189	6490
CRUMP-SAAGE MOTOR CO	408 LA BRANCH	189	6496
BOWDEN E R	1512 PRESTON AVE	189	6497
ANDERSON CLAYTON GARAGE	406 LA BRANCH	189	6497
Not reported	777 WALKER ST	189	6533
CRUMP SAAGE MOTOR CO	404 LA BRANCH	189	6534
MC PHLAIL S SERVICE STATION	2339 NAVIGATION BLVD	189	6535
REID TOMMIE SERVICE	1002 W CAPITOL AVE	189	6555
M AND H BODY AND PAINT SHOP	1501 PRESTON AVE	189	6555
SAN JACINTO AUTO LAUNDRY AND S	1201 TEXAS AVE	189	6556
HASHA MONTE AUTO SERVICE	1013 SMITH	189	6557
Not reported	723 MAIN ST	189	6557
Not reported	712 MAIN ST	189	6558
COTTON EXCHANGE GARAGE REAR	1320 PRAIRIE AVE	189	6558
W-K MOTOR SERVICE	312 CRAWFORD	189	6558
FONSWORTH AUTO REPAIR CO	902 HEINER	189	6559
CHANNEL GARAGE	1321 PRAIRIE AVE	189	6559
CHANNEL GARAGE	1319 PRAIRIE AVE	189	6559
COMMERCIAL SERVICE STATION	1602 CONGRESS AVE	189	6559
ARENSBERG CHAS	1602 CONGRESS ST	189	6560
CRAWFORD STREET AUTO LAUNDRY	309 CRAWFORD	189	6560
JAMES AUTO AND BODY WORKS	307 CRAWFORD	189	6560
SAN JACINTO AUTO LAUNDRY AND S	508 CAROLINE	189	6560
TERRY AND CLARK SERVICE STATIO	1602 CONGRESS	189	6561
GULF OIL CORPORATION LOCAL DEA	NAVIGATION BLVD	189	6561
GULF REFINING CO	NAVIGATION BLVD AND RUN	189	6575
ROBERTI S AUTOMOTIVE SERVICE	426 AUSTIN ST	189	6591
MORROW CO	904 LOUISIANA	189	6602
MUERY LOUIS J	1721 FRANKLIN AVE	189	6607
Not reported	1111 BAGBY ST	189	6609
Not reported	1111 BAGBY	189	6613
Not reported	1100 BAGBY ST	189	6613
PRESTON AND AUSTIN SERVICE STA	1409 PRESTON AVE	189	6614
BROWN SERVICE CO	1401 PRESTON AVE	189	6619
ESPERSON GARAGE	811 MILAM	189	6619
MIKE S SERV-U-GARAGE	323 LA BRANCH ST	189	6628
MIKE S SERV LT GARAGE	323 LA BRANCH	189	6640
MOYER S SERVICE STATION	901 SMITH	189	6640
FRIEND S SERVICE STATION	1516 CONGRESS AVE	189	6641
AUTO EXCHANGE AND TRANSFER CO	1513 CONGRESS AVE	189	6641
OWL GARAGE	1212 PRAIRIE AVE	189	6641
SAN JACINTO AUTO LAUNDRY AND S	1210 PRAIRIE AVE	189	6642
HUEBNER RADIATOR SHOP	1209 PRAIRIE AVE	189	6643
MIKE S SERV U GARAGE	303 LA BRANCH	189	6645
K AND W AUTOMOTLVE SERVICE	216 CRAWFORD	189	6660
MOYERS AND SLAGLE	602 WALKER AVE	189	6661
WINKLER AUTOMOTIVE SERVICE	214 CRAWFORD	189	6661
GRYMES P C PAT	1616 FRANKLIN AVE	189	6661
PETRO TRAIL SERVICE STATION	1619 FRANKLIN ST	189	6662
BUXTON S GARAGE	1614 FRANKLIN	189	6669
SPURLOCK J B SERVICE STATION N	1615 FRANKLIN	189	6669

EXECUTIVE SUMMARY

Site	Address	Map ID	Page
MORROW C W AND SON SERVICE STA	1615 FRANKLIN AVE	189	6669
UNIVERSAL RUBBER CO	1321 PRESTON AVE	189	6704
UNITED AUTOMOTIVE SERVICE	1319 PRESTON AVE	189	6704
CHRISTIE AUTO MACHINE SHOP	818 LOUISIANA	189	6705
EXXON SERVICE STATION	1600 FRANKLIN ST	189	6705
HOUSTON MOTOR CAR CO	130107 PRESTON AVE	189	6706
FRANKLIN AND CRAWFORD ENCO SER	201 CRAWFORD ST	189	6717
KENNERLY AND FANNIN	409 CAROLINE	189	6720
FERRELL J C SERVICE STATION	201 CRAWFORD	189	6720
CROWN FILLING STATION NO 1	1601 FRANKLIN AVE	189	6721
Not reported	1307 PRESTON ST	189	6724
KIRCHER AUTO EMPORIUM	12 N CHENEVERT	189	6728
MARTIAL GARAGE	1301 PRESTON AVE	189	6734
MC MILLIAN EARL INC	800TH LOUISIANA & RUSK	189	6791
OBERWETTER G T	130911 PRESTON AVE	189	6791
CUT RATE GARAGE	1404 CONGRESS ST	189	6819
CUT RATE GARAGE	1404 CONGRESS AVE	189	6819
FIVE POINTS SERVICE STATION	39 N HAMILTON	189	6820
HOLCOMB AUTO SUPPLY	1402 CONGRESS AVE	189	6820
HAYES SERVICE STATION	1518 FRANKLIN AVE	189	6820
RAMP GARAGE	20014 LA BRANCH	189	6821
P AND B DRIVURSELF	1111 PRAIRIE AVE	189	6822
PETERSON JAMES M	1517 FRANKLIN AVE	189	6823
Not reported	700 MILAM ST	189	6828
MARTIN OIL CO	1515 FRANKLIN ST	189	6841
MARTIN OIL CO	1515 FRANKLIN AVE	189	6841
TRACY AUTO ELECTRIC CO	215 LA BRANCH	189	6848
SIX-TWO HUNDRED AUTO LIVERY AN	214 LA BRANCH	189	6848
HAM S TRUCK STOP	1518 FRANKLIN	189	6848
HOTEL GARAGE	61012 RUSK AVE	189	6849
RAMP PARKING GARAGE	212 LA BRANCH	189	6849
RAMP PARKING GARAGE	213 LA BRANCH	189	6849
MARTIN OIL CO	1515 FRANKLIN	189	6849
CANNON TRUCK REPAIR	1504 FRANKLIN AVE	189	6849
MODERN GARAGE	1214 PRESTON AVE	189	6850
MODERN GARAGE	1212 PRESTON AVE	189	6850
SEAPORT TIRE SERVICE	1502 FRANKLIN AVE	189	6850
MODERN GARAGE	1215 PRESTON AVE	189	6850
MODERN GARAGE	1213 PRESTON AVE	189	6851
MODERN GARAGE	1211 PRESTON AVE	189	6851
FOSTER SERVICE STATION	748 E 10TH AVE	189	6851
CENTRAL GARAGE	60309 RUSK AVE	189	6855
BATTERY SERVICE STATION	1207 PRESTON AVE	189	6855
Not reported	909 TEXAS ST	189	6855
HOTEL GARAGE	612 RUSK AVE	189	6865
Not reported	600 TRAVIS ST	189	6866
CONSOLIDATED MOTORS CO	610 RUSK AVE	189	6882
J AND B GARAGE	742 E 10TH AVE	189	6884
ISAACSON H A GARAGE	611 RUSK AVE	189	6885
Not reported	100 N JACKSON ST	189	6886
CENTRAL GARAGE	603 RUSK AVE	189	6899
AUDITORIUM GARAGE	611 MILAM	189	6900
RHODES W F	117 N JACKSON	189	6901
RHODES W F	118 N JACKSON	189	6901
UPTOWN GARAGE	609 MILAM	189	6901
RHODES W F	119 N JACKSON	189	6902

EXECUTIVE SUMMARY

Site	Address	Map ID	Page
AUDITORIUM GARAGE	607 MILAM	189	6902
AUDITORIUM GARAGE	605 MILAM	189	6902
TEXAS CARRIAGE AND TOP CO	131416 CONGRESS AVE	189	6902
AUDITORIUM GARAGE	603 MILAM	189	6903
AUDITORIUM GARAGE	601 MILAM	189	6903
BOOKER TRUCK STOP	140008 FRANKLIN AVE	189	6903
Not reported	1310 CONGRESS ST	189	6903
MACK S GARAGE	310 CAROLINE	189	6904
Not reported	711 LOUISIANA ST	189	6908
REESE AUTO LAUNDRY	307 CAROLINE	189	6909
BRAZELTON E C	709 LOUISIANA	189	6910
TURNER AUTO LAUNDRY	710 CAPITOL AVE	189	6910
BLANCO BROS	619 LOUISIANA OPP CITY	189	6910
BLANCO BROS	621 LOUISIANA OPP CITY	189	6910
CAPITOL AV SERVICE STATION	700 CAPITOL AVE	189	6911
CAPITOL AUTO SERVICE STATION	701 CAPITOL AVE	189	6912
Not reported	700 LOUISIANA ST	189	6921
BLANCO BROS	625 LOUISIANA OPP CITY	189	6924
BLANCO BROS	623 LOUISIANA OPP CITY	189	6924
BLANCO BROS	615 LOUISIANA OPP CITY	189	6924
BLANCO BROS	613 LOUISIANA OPP CITY	189	6924
CASILLAS FELIX	1719 RUIZ	189	6924
WHITEWAY GARAGE	1418 FRANKLIN AVE	189	6925
BLANCO BROS	627 LOUISIANA OPP CITY	189	6925
EWING SERVICE STATION	1419 FRANKLIN AVE	189	6928
BERRY MOTOR CO	1715 RUIZ ST	189	6929
CITIES SERVICE OIL STATION	1417 FRANKLIN AVE	189	6929
BLANCO BROS	617 LOUISIANA OPP CITY	189	6929
CRIS AUTO CLINIC	1415 FRANKLIN ST	189	6930
STRANGE SERVICE STATION	1122 PRESTON AVE	189	6930
ALLIED AUTOMOTIVE SERVCISE	1415 FRANKLIN	189	6930
STRANGE SERVICE STATION	1120 PRESTON AVE	189	6931
BLANCO BROS	642 LOUISIANA OPP CITY	189	6931
BLANCO BROS	631 LOUISIANA OPP CITY	189	6931
BLANCO BROS	638 LOUISIANA OPP CITY	189	6931
BLANCO BROS	635 LOUISIANA OPP CITY	189	6931
BLANCO BROS	640 LOUISIANA OPP CITY	189	6932
BLANCO BROS	643 LOUISIANA OPP CITY	189	6932
BLANCO BROS	641 LOUISIANA OPP CITY	189	6932
BLANCO BROS	636 LOUISIANA OPP CITY	189	6932
BLANCO BROS	633 LOUISIANA OPP CITY	189	6932
BLANCO BROS	629 LOUISIANA OPP CITY	189	6933
BLANCO BROS	634 LOUISIANA OPP CITY	189	6933
BLANCO BROS	637 LOUISIANA OPP CITY	189	6933
BLANCO BROS	630 LOUISIANA OPP CITY	189	6933
BLANCO BROS	639 LOUISIANA OPP CITY	189	6933
BLANCO BROS	632 LOUISIANA OPP CITY	189	6934
CONTINENTAL AUTOMATIC TRANSMIS	1413 FRANKLIN	189	6934
BLANCO BROS	654 LOUISIANA OPP CITY	189	6934
BROCK S AUTO AND TRUCK SERVICE	1407 FRANKLIN AVE	189	6935
FRANKLIN AVENUE SERVICE STATIO	1400 FRANKLIN AVE	189	6935
FRANKLIN AVENUE TEXACO SERVICE	1400 FRANKLIN ST	189	6935
EWING OIL CO	1405 FRANKLIN AVE	189	6936
AUDITORIUM GARAGE	612 MILAM	189	6936
UPTOWN GARAGE	609 MILAMN	189	6936
BLANCO BROS	644 LOUISIANA OPP CITY	189	6936

EXECUTIVE SUMMARY

Site	Address	Map ID	Page
DALTON JACK TIRE CO	1401 FRANKLIN AVE	189	6936
AUDITORIUM GARAGE	610 MILAM	189	6937
FOURTEEN HUNDRED FRANKLIN SERV	1400 FRANKLIN	189	6956
AUDITORIUM GARAGE	608 MILAM	189	6956
AUDITORIUM GARAGE	606 MILAM	189	6956
AUDITORIUM GARAGE	604 MILAM	189	6957
AUDITORIUM GARAGE	602 MILAM	189	6957
BLANCO BROS	645 LOUISIANA OPP CITY	189	6961
AUDITORIUM GARAGE	600 MILAM	189	6961
AUDITORIUM GARAGE	60812 MILAM	189	7033
BLANCO BROS	646 LOUISIANA OPP CITY	189	7037
BLANCO BROS	647 LOUISIANA OPP CITY	189	7037
SKEET AND FRANK SERVICE STATIO	106 LA BRANCH	189	7038
BLANCO BROS	618 LOUISIANA OPP CITY	189	7038
BLANCO BROS	649 LOUISIANA OPP CITY	189	7042
BLANCO BROS	614 LOUISIANA OPP CITY	189	7043
BLANCO BROS	616 LOUISIANA OPP CITY	189	7043
BLANCO BROS	622 LOUISIANA OPP CITY	189	7043
BLANCO BROS	650 LOUISIANA OPP CITY	189	7044
BLANCO BROS	648 LOUISIANA OPP CITY	189	7044
BLANCO BROS	651 LOUISIANA OPP CITY	189	7044
BLANCO BROS	624 LOUISIANA OPP CITY	189	7047
BLANCO BROS	626 LOUISIANA OPP CITY	189	7048
BLANCO BROS	611 CAPITOL AVE	189	7048
WALKER L L	610 CAPITOL AVE	189	7048
HARDY S AUTOMOTIVE REPAIR	607 CAPITOL AVE	189	7049
BLANCO BROS	657 LOUISIANA OPP CITY	189	7049
BLANCO BROS	658 LOUISIANA OPP CITY	189	7049
BLANCO BROS	664 LOUISIANA OPP CITY	189	7049
BLANCO BROS	620 LOUISIANA OPP CITY	189	7049
BLANCO BROS	652 LOUISIANA OPP CITY	189	7050
BLANCO BROS	660 LOUISIANA OPP CITY	189	7050
BLANCO BROS	663 LOUISIANA OPP CITY	189	7050
BLANCO BROS	661 LOUISIANA OPP CITY	189	7050
BLANCO BROS	655 LOUISIANA OPP CITY	189	7050
BLANCO BROS	653 LOUISIANA OPP CITY	189	7051
BLANCO BROS	612 LOUISIANA OPP CITY	189	7051
BLANCO BROS	656 LOUISIANA OPP CITY	189	7051
WALKER L L	600 CAPITOL AVE	189	7051
BLANCO BROS	662 LOUISIANA OPP CITY	189	7051
BLANCO BROS	659 LOUISIANA OPP CITY	189	7052
MOTORCYCLE SALES AND SERVICE	1310 FRANKLIN ST	189	7052
JOHNSON STORAGE GARAGE	208 CAROLINE	189	7052
FOUR THREES GARAGE	6079 CAPITOL AVE	189	7052
BLANCO BROS	612 LOUISIANA	189	7053
Not reported	717 TEXAS ST	189	7069
HERTZ DRIVURSELF SYSTEM	711 TEXAS AVE	189	7069
Not reported	1001 PRESTON ST	189	7070
CARR REPAIR SHOP	602 LOUISIANA	189	7075
KIER NICKLES GARAGE CO	602 LOUISIANA AVE	189	7075
Not reported	402 MAIN ST	189	7076
BOBO S AUTO SERVICE	520 CAPITOL AVE	189	7084
Not reported	382 MAIN ST	189	7084
RICE HOTEL GARAGE	50212 MILAM	189	7087
FRANKLIN SERVICE STATION	14028 FRANKLIN ST	189	7095
CAPITOL STORAGE GARAGE	411 CAPITOL AVE	189	7095

EXECUTIVE SUMMARY

Site	Address	Map ID	Page
STUART S SERVICE STATION	700 BAGBY	189	7096
SEAPORT SERVICE STATION	11502 FRANKLIN AVE	189	7097
LA-TEX GARAGE	520 LOUISIANA	189	7098
U S GARAGE	21014 FANNIN	189	7098
BLACKBURN SYSTEM	515 LOUISIANA	189	7104
MCCREIGHT ROBT L	1119 FRANKLIN AVE	189	7116
TEXAS GARAGE	1114 FRANKLIN AVE	189	7116
KNOX O E SERVICE STATION	1117 FRANKLIN ST	189	7116
HADDON RAY GULF SERVICE STATIO	1117 FRANKLIN AVE	189	7128
KNOX O E SERVICE STATION	1117 FRANKLIN	189	7128
SAPP J C REAR	1110 FRANKLIN AVE	189	7128
AUTO WELDING CO	1113 FRANKLIN AVE	189	7129
MCMILLIAN EARL INC FORD SERVI	417 LOUISIANA CORNER PR	189	7129
MC MILLIAN EARL INC	417TH LOUISIANA & PRAIR	189	7130
HARDY AUTO GARAGE	615 BAGBY ST	189	7130
FRANKLIN AUTO HOTEL	1101 FRANKLIN AVE	189	7130
HARDY AUTO GARAGE	615 BAGBY	189	7130
TIP TOP SERVICE STATION	100 N SAN JACINTO	189	7141
Not reported	440 LOUISIANA ST	189	7143
Not reported	401 LOUISIANA ST	189	7148
MARKET AUTO SERVICE	620 PRESTON AVE	189	7162
JOHNSON S SERVICE STATION	618 PRESTON AVE	189	7162
BRAZOS HOTEL GARAGE	600 PRESTON AVE	189	7162
BRAZOS HOTEL GARAGE	6008 PRESTON AVE	189	7164
FARMERS MARKET STORAGE GARAGE	500 PRESTON AVE	189	7172
Not reported	115 N MAIN ST	189	7184
Not reported	114 MAIN ST	189	7184
BROWN S SERVICE STATION	1007 COMMERCE AVE	189	7185
CASTILLO JOSEPH P	315 LOUISIANA	189	7185
NATIONAL MOTOR OIL CO	314 LOUISIANA AVE	189	7186
NATIONAL MOTOR OIL CO	315 LOUISIANA AVE	189	7186
NATIONAL MOTOR OIL CO	313 LOUISIANA AVE	189	7186
NATIONAL MOTOR OIL CO	313 LOUISIANA	189	7186
BEELER SERVICE STATION	1003 COMMERCE AVE	189	7186
COMMERCE STORAGE GARAGE	1001 COMMERCE AVE	189	7187
COMMERCE AUTO SALES CO	1001 COMMERCE	189	7188
RAYWAY PARK	302 LOUISIANA ST	189	7200
COSTAL SERVICE STA	302 LOUISIANA AVE	189	7201
JACK S GARAGE	312 SMITH	189	7201
STEWART GARAGE	310 SMITH	189	7201
AMERICAN MOTOR CAR CO	211 MILAM	189	7201
FOUR THREES GARAGE	51012 PRESTON AVE	189	7201
WESTHEIMER GARAGE	612 CONGRESS AVE	189	7202
WESTHEIMER GARAGE	610 CONGRESS AVE	189	7202
WESTHEIMER GARAGE	611 CONGRESS AVE	189	7202
JOHNNIE S GARAGE	709 FRANKLIN AVE	189	7209
EISEMANN ED	708 FRANKLIN AVE	189	7209
IDEAL TIRE AND REPAIR CO	702 FRANKLIN AVE	189	7210
SOUTH TEXAS TRACTOR CO	116 MILAM	189	7210
SOUTH TEXAS TRACTOR CO	117 MILAM	189	7210
VIADUCT GARAGE	13 MAIN	189	7210
SOUTH TEXAS TRACTOR CO	114 MILAM	189	7210
SOUTH TEXAS TRACTOR CO	115 MILAM	189	7211
SOUTH TEXAS TRACTOR CO	112 MILAM	189	7211
SOUTH TEXAS TRACTOR CO	113 MILAM	189	7211
CARTER R M AUTO CO	413 PRESTON AVE	189	7211

EXECUTIVE SUMMARY

Site	Address	Map ID	Page
COMMERCE STORAGE GARAGE	111 MILAM	189	7211
BIGGS JOHN W GARAGE	110 MILAM	189	7212
COMMERCE STORAGE GARAGE	111 MILAM ST	189	7212
HOPPER N W AUTO REPAIR CO	109 MILAM ST	189	7212
BIGGS JOHN W GARAGE	109 MILAM	189	7213
ELECTRIC MAINTENANCE CO	607 FRANKLIN AVE	189	7213
HEBIZAL SERVICE STATION	519 FRANKLIN AVE	189	7214
HOBIZAL SERVICE STATION	519 FRANKLIN	189	7214
HIRSCH EDWD	307 WASHINGTON	189	7214
MOTOR FLEET SERVICE	14 TRAVIS	189	7231
DINSDALE AND ROBBINS	7 TRAVIS	189	7231
CONRO S GARAGE	601 WASHINGTON	189	7250
HORSFALL GLENN J	1801 W CAPITOL AVE	194	7330
WEST CAPITOL FILLING STATION	1803 W CAPITOL AVE	194	7331
WEST CAPITOL GARAGE	1810 W CAPITOL ST	194	7331
DUKES REPAIR SHOP	22 N CHENEVERT	197	7337
DREYER JAS D	2323 TEXAS AVE	208	7488
Not reported	3001 CHENEVERT ST	215	7614
ADAM RIVES	1905 TUAM AVE	215	7614
ADAM RIVES A	1905 TUAM ST	215	7614
ADAM R A	2819 HAMILTON	215	7617
Not reported	2600 HAMILTON ST	215	7618
NEWT S GARAGE	2704 JACKSON ST	215	7618
NEWTON S GARAGE	2704 JACKSON	215	7618
Not reported	1819 MCGOWEN ST	215	7621
RAINBOW GARAGE	1703 MCGOWEN ST	215	7621
DOWNTOWN WHEEL ALIGNING SERVIC	1621 MCGOWEN ST	215	7621
DOWNTOWN WHEEL ALIGNING SERVIC	1621 MCGOWEN AVE	215	7622
DOWNTOWN WHEEL ALIGNING SERVIC	1621 MC GOWEN AVE	215	7635
Not reported	2405 JACKSON ST	215	7640
Not reported	2401 CRAWFORD ST	215	7640
Not reported	2409 AUSTIN ST	215	7641
Not reported	2402 AUSTIN ST	215	7641
Not reported	2103 GRAY ST	217	7649
QUICK FOREIGN CAR	2103 GARY AVE	217	7650
CROW BROS GARAGE	1918 GRAY AVE	217	7650
SUNSET SERVICE STATION	2702 DOWLING	218	7650
BROOKS AND LAWRENCE SERVICE ST	2609 DOWLING	218	7650
AUSTIN GARAGE	2605 DOWLING	218	7651
DOWLING SERVICE STATION	2601 DOWLING	218	7651
BURRELL GARAGE	2318 MC GOWEN AVE	218	7656
RODGERS LOUIS	2318 MCGOWEN ST	218	7656
BOB S GARAGE	2319 MCGOWEN AVE	218	7657
MARSHALL GARAGE	2318 MCGOWEN AVE	218	7657
BOB S GARAGE	2315 MCGOWEN AVE	218	7657
DEPENDABLE SERVICE GARAGE	2313 MCGOWEN AVE	218	7658
NAPOLI MOTOR CO	2809 CHARTRES	218	7662
TURNER SERVICE STATION	2422 DOWLING	218	7662
JOHNNIE S GARAGE	2202 MCGOWEN AVE	218	7670
CRAWFORD DONNIE	2318 DOWLING	218	7678
BROWN S GARAGE	2104 MCLLHENNY	218	7680
WILKINS AUTO REPAIR	2313 GRAY AVE	218	7681
GREEN ALEX	2002 DOWLING	218	7682
FOLEY NEWSOM OIL CO	2002 DOWLING ST	218	7682
ROYS SERVICE STATION	2015 DOWLING	218	7703
WINDLE SERVICE STATION	2001 DOWLING ST	218	7704

EXECUTIVE SUMMARY

Site	Address	Map ID	Page
BATTLE S SERVICE STATION	1902 DOWLING ST	218	7716
BUTLER EARL	2317 PIERCE AVE	218	7716
Not reported	2208 WEBSTER ST	220	7736
WALKER SINCLAIR SERVICE STATIO	1525 ELGIN AVE	223	7759
Not reported	3000 CRAWFORD ST	223	7771
ROCO S GARAGE	4015 ALMEDA RD	225	7801
TEXGAS SERVICE STATION	4020 ALMEDA DR	225	7802
ROCO M J	4004 ALMEDA RD	225	7802
ROGERS SERVICE STATION	3918 ALMEDA RD	225	7810
JAMES GARAGE	1709 ALABAMA ST	225	7810
Not reported	1709 ALABAMA ST	225	7810
PONDER SERVICE CENTER	3801 ALMEDA RD	225	7827
MILLER DUDE SERVICE STATION	3719 ALMEDA RD	225	7831
CHURCH PHILLIPS SIXTY SIX SERV	3711 ALMEDA RD	225	7839
FOY S GARAGE	1719 HOLMAN AVE	225	7840
TEXACO SERVICE STATION	3500 CRAWFORD	225	7842
Not reported	3549 ALMEDA RD	225	7849
ST CLAIR JARVIS GARAGE	1912 ELGIN AVE	225	7849
BILL S TEXACO SERVICE STATION	1506 HOLMAN ST	225	7850
PYLANT G B SERVILE STATION	3501 ALMEDA RD	225	7851
SHARP S TEXACO SERVICE STATION	1506 HOLMAN AVE	225	7851
Not reported	1712 ELGIN ST	225	7852
FOLEY NEWSOM OIL CO	1706 ELGIN AVE	225	7852
Not reported	3307 CRAWFORD ST	226	7852
WEST GARAGE	3011 CHARTRES	227	7853
LACY S GARAGE	3302 DOWLLING	230	7857
LEWIS S L AUTO SER ICE	2308 ELGIN AR	230	7858
LEWIS S L AUTO SERVICE	2308 ELGIN AVE	230	7858
SHAMROCK SERVICE STATION	2318 HOLMAN AVE	231	7868
OLIVER S GARAGE	2213 FRANCIS AVE	231	7868
LONDON AUTO REPAIRS	3604 HUTCHINS ST	232	7868
JERRY S AUTO SERVICE	3604 HUTCHINS	232	7869
ANDY S AUTO REPAIR	3602 HUTCHINS ST	232	7869
STOP SPOT	2102 ALABAMA AVE	233	7869
ALABAMA SERVICE STATION	2310 ALABAMA	234	7870
HARDY S SERVICE STATION	2319 ALABAMA AVE	234	7870

EDR US Hist Cleaners: EDR has searched selected national collections of business directories and has collected listings of potential dry cleaner sites that were available to EDR researchers. EDR's review was limited to those categories of sources that might, in EDR's opinion, include dry cleaning establishments. The categories reviewed included, but were not limited to dry cleaners, cleaners, laundry, laundromat, cleaning/laundry, wash & dry etc. This database falls within a category of information EDR classifies as "High Risk Historical Records", or HRHR. EDR's HRHR effort presents unique and sometimes proprietary data about past sites and operations that typically create environmental concerns, but may not show up in current government records searches.

A review of the EDR US Hist Cleaners list, as provided by EDR, has revealed that there are 594 EDR US Hist Cleaners sites within the searched area.

Site	Address	Map ID	Page
Not reported	50 ALDINE BENDER RD	12	161
Not reported	10922 NORTH FWY	17	301
QUALITY CLEANERS	10958 NORTH FWY	17	304

EXECUTIVE SUMMARY

Site	Address	Map ID	Page
Not reported	11705 AIRLINE DR	18	342
Not reported	11715 AIRLINE DR	18	342
Not reported	141 W DYNA DR	19	343
AMERICAN FLUIDIZER INC	10303 NORTHWEST FWY	23	446
Not reported	729 W MOUNT HOUSTON RD	38	686
Not reported	720 W MOUNT HOUSTON RD	38	690
Not reported	508 W MOUNT HOUSTON RD	39	743
Not reported	8333 VETERANS MEMORIAL	53	1152
Not reported	8206 AVERT CT	54	1166
KWIK WASH LAUNDROMAT	448 W LITTLE YORK RD	63	1301
Not reported	322 W LITTLE YORK RD	65	1341
THOMAS WASHATERIA	6920 NORTH FWY	69	1431
MALEK CARPET SERVICE	5609 MAY ST	89	1681
BANG CLEANING AND LAUNDRY SERV	424 E TIDWELL RD	90	1735
BANG CLEANING AND LAUNDRY SERV	424 E TTIDWELL RD	90	1735
PILGRIM CLEANERS	5404 N FWY	90	1770
Not reported	5404 NORTH FWY	90	1770
PILGRIM CLEANERS AND LAUNDRY	5404 NORTH FWY	90	1773
DUTCH MILL CLEANERS	5414 NORDLING RD	90	1778
SPEED WASH	5418 NORDLING RD	90	1778
NORTHLINE CLEANERS	113 NORTHLINE MALL	100	1935
Not reported	4712 AIRLINE DR	100	1982
MELROSE CLEANERS	16 BERRY RD	100	2020
WASHETERIA	4925 AIR LINE DR	100	2069
GLENBURNIE WASH AND DRY	710 GLENBURNIE DR	101	2104
ANDERSON CLEANERS	706 GLENBURNIE ST	101	2110
LAUNDRY MAT WASH AND DRY	710 GLENBURNIE ST	101	2110
FAUBION WASBATERIA	4400 AIR LINE DR	108	2206
Not reported	7206 FULTON ST	109	2283
Not reported	54 E CROSSTIMBERS ST	109	2297
M T CLEANERS AND LAUNDRY	4116 AIRLINE DR	111	2377
M T CLEANERS	4115 AIR LINE DR	111	2380
M T CLEANERS	4115 AIRLINE DR	111	2380
M T CLEANERS	4206 AIR LINE DR	111	2387
TWO SISTERS WASHATERIA	4214 AIR LINE DR	111	2387
DENTON S WASHATERIA	4216 AIRLINE DR	111	2388
PAGE JOHN	4101 PLEASANT	113	2412
VETERANS CLEANERS	6618 FULTON	121	2530
P AND B CLEANING	6714 FULTON	121	2531
ROLAND CLEANERS	5402 FULTON ST	126	2570
ROLAND CLEANERS	5426 FULTON	126	2575
LINDALE SERV YOURSELF LAUNDRY	216 DANNA	126	2576
LINDALE COMMUNITY LAUNDRY	4818 FULTON	130	2632
Not reported	223 CAVALCADE ST	130	2696
Not reported	117 CAVALCADE ST	130	2712
G AND V WASHATERIA	212 W CAVALCADE ST	130	2714
MANN CLEANERS AND LAUNDRY	214 W CAVALCADE ST	130	2714
MARGETTE WASHATERIA	CAVALCADE BLVD	130	2743
WHITE LAUNDRY AND CLEANERS	1635 ENID	130	2776
HELP UR SELF LAUNDRY	4116 FULTON	135	2848
HELP UR SELF LANUDRY	4114 FULTON	135	2848
CHAPMAN CLEANERS	4210 FULTON	135	2851
P K CLEANERS AND LAUNDRY	4306 FULTON ST	135	2862
P K CLEANERS	4306 FULTON	135	2862
FULTON WASHATERIA	4410 FULTON ST	135	2863
KASH AND KARRY CLEANERS	906 CORDELL	137	2870

EXECUTIVE SUMMARY

Site	Address	Map ID	Page
THRIFTY CLEANERS	908 ENID	137	2870
SAMN HOUTSTON CLEANERS	804 CORONADO	137	2876
SUNSHINE WASHATERIA	1000 ENID ST	137	2877
SIMMONS W F CARPET SERVICE	2802 MORRISON ST	145	2978
GARCIA S WASHATERIA REAR	2815 HOUSTON AVE	145	2979
Not reported	3020 HOUSTON AVE	145	2981
GATE TAILORS AND CLEANERS	3102 HOUSTON AVE	145	2982
GATE CLEANERS	3110 HOUSTON AVE	145	2983
WOODLAND CLEANERS	3116 HOUSTON AVE	145	2983
WOODLAND CLEANERS	3302 HOUSTON AVE	145	2984
SUNSHINE WASHATERIA	3520 BEAUCHAMP AVE	145	2991
BILTMORE CLEANERS	3609 HOUSTON AVE	145	2991
SUNSHINE WASHATERIA	3620 BEAUCHAMP ST	145	2992
MAGIC CLEANERS AND DYERS	3604 N MAIN	145	2992
REGAL CLEANERS	3703 N MAIN	145	3040
REGAL CLEANERS	3701 N MAIN	145	3041
PECORE CLEANERS AND DYERS	3718 N MAIN	145	3041
WILLIAMS LAUNDRY AND CLEANERS	3901 N MAIN	145	3059
BROOKE-SMITH CLEANERS	3803 N MAIN	145	3059
WILLIAMS LAUNDRY	3811 N MAIN	145	3060
ORIENTAL CLEANERS AND DYERS	3915 MAIN	145	3061
PECORE CLEANERS	3933 N MAIN	145	3067
KITTY LAUNDRY AND CLEANERS	3932 N MAIN	145	3068
Not reported	230 DELL CT	147	3073
Not reported	411 NORTH ST	150	3085
Not reported	3009 N MAIN ST	150	3085
ODELL CLEANING AND PRESSING SH	2514 FLETCHER	152	3092
CREACENT LAUNDRY AND DRY CLEAN	2521 N MAIN ST	152	3105
KASHMERE CLEANERS AND LAUNDRY	2735 HOUSTON AVE	154	3189
HOUSTON CLEANERS AND GIFT SHOP	418 E QUITMAN ST	155	3189
HOUSTON CLEANERS AND GIFT SHOP	418 E QUITMAN	155	3190
CASH AND CARRY CLEANERS AND LA	1908 HOUSTON AVE	160	3197
MODEL CLEANERS AND DYERS	1912 HOUSTON AVE	160	3198
J AND E CLEANERS	2101 HOUSTON AVE	160	3205
Not reported	1515 WEBER ST	160	3218
BLUEBIRD LAUNDRY AND CLEANERS	1006 N SAN JACINTO	170	3271
MAGIC CLEANERS	1010 N SAN JACINTO	170	3272
SAN JACINTO CLEANERS AND DYERS	1106 N SAN JACINTO	170	3279
MC KEE STREET CLEANERS	816 MC KEE	170	3298
MILLARD S CLEANERS	1106 ROTHWELL	170	3298
DOWNTOWN VALET	1113 SAN JACINTO	170	3313
TEXAS CLEANERS	915 MCKEE	170	3323
KITTY LAUNDRY AND CLEANERS	380 N MALN	170	3323
UP TO-DATE CLEANERS AND DYERS	1410 ROTHWELL	170	3324
PARAMOUNT LAUNDRY AND CLEANERS	1406 SAN JACINTO	170	3326
LIBERTY CLEANERS	1604 ROTHWELL	170	3335
WILLBORG S STEAM LAUNDRY	2321 SAN JACINTO	170	3398
STRYKER A C	1121 HARDY	170	3399
PANAMA CLEANERS	LYONS AVE	170	3419
ODELL JERRY	1208 HARDY	170	3458
PINCOFFS CHAS	1211 HARDY	170	3461
Not reported	1808 HICKORY ST	171	3507
GORDON S CLEANERS	1027 JENSEN DR	174	3510
HICKERSON LESLIE	2729 BUCK	174	3511
HELMAN S VALET SHOP	2604 SAN JACINTO	174	3511
ALLEN CLAUD C	1201 SCHWARTZ	174	3516

EXECUTIVE SUMMARY

Site	Address	Map ID	Page
ROBINSON A F C	1203 SCHWARTZ	174	3516
MONTGOMERY CLEANERS	1205 JENSEN DR	174	3516
COLBERT CLEANERS	2509 LYONS AVE	174	3517
POLK S CLEANERS	1301 HILL	174	3518
HARLEM CLEANERS	2508 LYONS AVE	174	3518
ANDREWS CLEANERS	1304 SCHWARTZ	174	3519
SCHWVARTZ STREET CLEANERS	1306 SCHWARTZ	174	3519
ANDREWS E A	1323 SCHWARTZ	174	3519
COLBERT G C	2614 ODIN AVE	174	3519
WILLIAMS W M	1415 CLARK	174	3519
ALVA CLEANERS	2604 LYONS AVE	174	3520
COLBERT GABLE	2610 LYONS AVE	174	3520
ALBA CLEANERS TAILORS AND HATT	2642 LYON AVE	174	3520
LAWRENCE F W	2642 ODIN AVE	174	3520
NEW WAY CLEANERS	2417 CLARK	174	3521
ALVA TAILORS AND HATTERS	2642 LYONS AVE	174	3521
PUBLIC LAUNDRY	2708 LYONS AVE	174	3521
RUCKER A T	2708 ODIN AVE	174	3521
GARNER S CLEANERS	1322 JENSEN DR	174	3522
G AND H CLEANERS	2718 LYONS AVE	174	3522
MURLAND CLEANERS	2709 LYONS AVE	174	3522
WILSON FRANK	1120 SYDNOR	175	3522
EAST SIDE CLEANERS	1202 MEADOW	175	3523
LEWIS WATSON	1216 SYDNOR	175	3523
LEE BING L WASHATERIA	1302 EASTEX FWY	175	3529
LAUNDROMAT COIN-OP	1205 EDWARDS ST	176	3588
SUPREME CLEANERS AND DYERS	1114 BINGHAM	176	3588
FLETCHER J W	1003 MEADOW	180	3616
LEE CHAS	804 SYDNOR	180	3616
CROWN CLEANERS	3019 CLINE ST	182	3719
WILLIAMS ELMO	2739 NANCE	182	3725
ALLEN CLAUD	1015 SCHWARTZ	182	3725
LADD J A C	904 SCHWARTZ	182	3725
REAL CLEANERS	2814 NANCE	182	3726
BOUTTE V J	702 MEADOW	182	3726
FIFTH WARD CLEANERS AND DYERS	2816 NANCE	182	3726
ISHMAEL ALVA	2819 NANCE	182	3726
WARNER GEO F	906 SCHWARTZ	182	3726
FRANKLIN S CLEANERS	2922 NANCE	182	3727
ANDREWS EARL A	3003 NANCE	182	3727
WILEY LONNIE	3119 NANCE	182	3728
SMITH MCALLEN	1516 LUBBOCK	185	3788
PRESTON AVENUE CLEANERS AND TA	206 PRESTON AVE	185	3798
QUICK SERVICE CLEANING AND TAI	204 PRESTON AVE	185	3798
SUPERIOR CLEANERS	110 PRESTON AVE	185	3875
SUPERIOR CLEANERS	1211 WASHINGTON	185	3881
KAINER S CLEANERS	1219 WASHINGTON	185	3881
SUPERIOR CLEANERS	8 PRESTON AVE	185	3881
SUPERIOR CLEANERS	2 PRESTON AVE	185	3882
DISCOUNT CLEANERS	1302 WASHINGTON AVE	185	3899
ARMBRUSTER C E	1302 WASHINGTON	185	3900
AMERICAN LAUNDRY AND DYE WORKS	1304 WASHINGTON	185	3900
GETZLOVETZ JULIUS	1317 WASHINGTON	185	3901
FRANK SAMNI	1318 WASHINGTON	185	3901
FRANK S CLEANING CO	1320 WASHINGTON	185	3901
ROSE CLEANERS	2200 CHENEVERT	189	3947

EXECUTIVE SUMMARY

Site	Address	Map ID	Page
Not reported	1701 WEBSTER ST	189	3966
JONES LAUNDRY AND CLEANERS	1703 DOWLING ST	189	3967
Not reported	2117 CHENEVERT ST	189	3967
JONES LAUNDRY AND CLEANERS	1703 DOWLING	189	3970
GETZLOVITZ JULIUS	1805 GRAY AVE	189	3994
FISHER ROBT	1802 HUTCHINS	189	4018
FISHER DYE WORIKS	11813 SAINT EMANUEL	189	4018
FISHER DYE WORKS	1813 SAINT EMANUEL	189	4032
LANCASTER HATTERS	1814 SAINT EMANUEL ST	189	4034
LANCASTER HATTERS	1814 SAINT EMANUEL	189	4034
JAMES R	1617 DOWLING	189	4040
A-M CLEANERS	1605 DOWLING	189	4041
FISHER DYE WORKS	2108 JEFFERSON AVE	189	4041
GULF WAY LAUNDRY	1802 PIERCE AVE	189	4042
FAIRVIEW DRY CLEANING CO	1901 CHENEVERT	189	4086
DUSHKIN ISADORE	1920 JACKSON	189	4114
WARREN CLEANING AND DYE WORKS	1607 HUTCHINS	189	4115
GREEN STAMP LAUNDRIES	1337 W GRAY ST	189	4206
PERFECTIVE CLEANERS AND LAUNDR	1803 CHENEVERT	189	4206
DUSHKIN I AND SON	1615 CALHOUN AVE	189	4207
ORIENTAL CLEANERS AND DYERS B	2205 SAN JACINTO ST	189	4207
DISSIN CLEANERS AND DYERS	1820 JACKSON	189	4229
DISSIN CLEANERS AND DYERS	1819 JACKSON	189	4229
DUSHKIN I AND SON	1818 JACKSON	189	4229
DISSIN CLEANERS AND DYERS	1816 JACKSON	189	4229
DISSIN CLEANERS AND DYERS	1817 JACKSON	189	4230
DISSIN CLEANERS AND DYERS	1815 JACKSON	189	4230
DISSIN CLEANERS AND DYERS	1814 JACKSON	189	4230
DISSIN CLEANERS AND DYERS	1813 JACKSON	189	4230
DISSIN CLEANERS AND DYERS	1812 JACKSON	189	4230
ORIENTAL CLEANERS AND DYERS	2219 FANNIN	189	4231
DISSIN CLEANERS AND DYERS	1810 JACKSON	189	4231
DISSIN CLEANERS AND DYERS	1811 JACKSON	189	4232
SPIVEY ANTON C	1807 JACKSON	189	4233
FASHION FINE FROCKS CLEANERS	2319 MILAAM	189	4241
TEXAS INDUSTRIAL SERVICES INC	2420 LOUISIANA ST	189	4282
SHEPHERD LAUNDRIES CO INC	240620 LOUISIANA	189	4297
SHEPHERD LAUNDRIES CO INC	240620 LOUISANA	189	4297
Not reported	2111 FANNIN ST	189	4335
CROW CLEANERS	1106 W GRAY	189	4347
CROW CLEANERS	1106 W GRAY AVE	189	4347
QUALITY LAUNDRY	1110 W GRAY AVE	189	4367
FASHION CLEANERS	2319 MILAM	189	4369
DUTCH GIRL LAUNDRY AND CLEANER	2311 MILAM	189	4369
PERFECTO CLEANERS AND LAUNDERE	2019 FANNIN ST	189	4422
WEST GRAY CLEANERS	1014 W GRAY AVE	189	4426
WEST GRAY CLEANERS	1012 W GRAY AVE	189	4426
SUPER-KLEEN LAUNDRY	1010 W GRAY AVE	189	4426
PRICE CLEANERS AND DYERS	2019 FANNIN	189	4427
HOUSTONIAN CLEANERS AND DYERS	1720 LEELAND AVE	189	4431
HOUSTONIAN CLEANERS AND DYERS	1718 LEELAND AVE	189	4431
HOUSTONIAN CLEANERS AND DYERS	1719 LEELAND AVE	189	4432
HOUSTONIAN CLEANERS AND DYERS	1716 LEELAND	189	4432
HOUSTONIAN CLEANERS AND DYERS	1717 LEELAND AVE	189	4433
HOUSTONIAN CLEANERS AND DYERS	1716 LEELAND AVE	189	4433
HOTISTONIAN CLEANERS AND DYERS	171620 LEELAND	189	4437

EXECUTIVE SUMMARY

Site	Address	Map ID	Page
HOUSTONIAN CLEANERS AND DYERS	171620 LEELAND AVE	189	4437
HOUSTONIAN CLEANERS AND DYERS	1716201 LEELAND AVE	189	4438
A AND D CLEANERS AND LAUNDRY	1709 LEELAND AVE	189	4438
PESSES HAT WORKS	1513 PEASE AVE	189	4492
Not reported	2016 MAIN ST	189	4511
Q AND S CLEANERS	1409 HAMILTON	189	4512
RESIDENTAIL CLEANERS	1718 AUSTIN	189	4547
FAIRVIEW DRY CLEANING CO	2020 TRAVIS	189	4554
BRUNSWICK LAUNDRY	1511 LEELAND AVE	189	4564
EUREKA LAUNDRY INC	1515 LABRANCH	189	4576
EUREKA LAUNDRY AND DYE WKS	151519 LA BRANCH	189	4576
KUYKENDALL EDW	1712 CAROLINE	189	4586
RESIDENTIAL CLEANING AND PRESS	1702 CAROLINE	189	4589
NEIGHBORHOOD CLEANERS	712 W GRAY AVE	189	4597
BLALOCK CLEANERS	71012 W GRAY AVE	189	4597
BORN EMORY G	1017 CHENEVERT	189	4597
Not reported	2313 BAGBY ST	189	4635
ROSS JOS	1616 CLAY AVE	189	4636
LEELAND LONE STAR	142325 LEELANDI AVE	189	4638
ARCENEAUX E D	1604 AUSTIN	189	4647
Not reported	2018 MILAM ST	189	4651
EUREKA LAUNDRY AND DYE WORKS	1519 LA BRANCH	189	4651
EUREKA LAUNDRY INC	1515 LA BRANCH ST	189	4652
EUREKA LAUNDRY AND DYE WORKS	1515 LA BRANCH	189	4652
JOHNSON CLAUDE	1210 CHENEVERT	189	4653
BILTMORE CLEANERS	1919 TRAVIS	189	4654
S 0 S CLEANERS	1801 POLK AVE	189	4674
ARCENEAUX EDWD	1320 LEELAND AVE	189	4675
ELGIN CLEANERS	1712 FANNIN	189	4699
PROGRESSIVE DRY CLEANING AND D	1917 MILAM	189	4703
FASHION CLEANERS	1913 MILAM	189	4711
Not reported	510 GRAY ST	189	4722
QUEEN CLEANERS AND DYERS	1209 LEELAND	189	4736
LEELAND CLEANERS AND DYERS	1209 LEELAND AVE	189	4737
POLK AVENUE CLEANERS	1614 POLK AVE	189	4738
STAFFORD CLEANING AND DYE WORK	1503 CAROLINE	189	4753
PARAMONT LAUNDRY AND CLEANERS	1500 CAROLINE	189	4772
AVENUE CLEANERS AND DYERS	2012 MCKINNEY AVE	189	4773
LA FRANCE CLEANERS AND DYERS	2003 MCKINNEY AVE	189	4774
JEFFERSON LAUNDRY AND CLEANERS	805 JEFFERSON AVE	189	4796
LEE CLEANERS	1510 POLK AVE	189	4809
ISCHY ADELE MRS	1209 BELL AVE	189	4857
GLOBE CLEANERS NO 9	317 GRAY AVE	189	4859
ACE CLEANERS	1417 CAROLINE	189	4859
JOHNSON BROS C	1411 CAROLINE	189	4868
Not reported	304 GRAY ST	189	4868
BELLMONT WASHATERIA	1407 CAROLINE ST	189	4869
BELMONT CLEANERS	1407 CAROLINE	189	4870
WOODLAND CLEANERS AND LAUNDRY	1403 CAROLINE	189	4872
HORKEL B F CLEANERS	1814 MC KINNEY AVE	189	4900
MILADY CLEANERS	1501 FANNIN	189	4901
PARAMOUNT CLEANERS	1406 SAN JACINTO PARK	189	4901
PARAMOUNT CLEANERS	1408 SAN JACINTO PARK	189	4903
CLAY CLEANERS	1219 CLAY AVE	189	4905
PARAMOUNT CLEANERS	1410 SAN JACINTO PARK	189	4905
PERFECTIVE CLEANERS AND LAUNDR	1618 TRAVIS	189	4905

EXECUTIVE SUMMARY

Site	Address	Map ID	Page
Not reported	601 JEFFERSON ST	189	4951
WILMIC LAUNDROMAT	103 W GRAY AVE	189	4954
FAIRVIEW DRY CLEANING CO	1220 AUSTIN	189	4956
KAY LYNN CLEANERS	106 W GRAY AVE	189	4956
Not reported	1700 LOUISIANA ST	189	4968
WOODROW CLEANERS	1416 FANNIN	189	4969
MAYFAIR CLEANERS	1115 CLAY AVE	189	4972
MODEL CLEANERS	1516 TRAVIS	189	5068
BUBBA S LAUNDRY	1908 BALDWIN	189	5079
BUTLER CLEANING AND DYEING	1703 MCKINNEY AVE	189	5142
Not reported	1600 SMITH ST	189	5283
VICKERS ROBT	1305 LAMAR AVE	189	5293
NEIGHBORHOOD CLEANERS	1303 LAMAR AVE	189	5293
NEBO CLEANING CO	810 CLAY AVE	189	5294
DELUXE CLEANING AND DYE WORKS	1418 MCKINNEY AVE	189	5310
PAGE W M	1405 MILAM	189	5381
LONE STAR LAUNDRY AND CLEANERS	90 DALLAS AVE	189	5391
BURKHART S LAUNDRY AND DYE WOR	815 LABRANCH	189	5391
CUT RATE HAND LAUNDRY	1015 HOWE	189	5403
CHAMPION CLNRS AND LNDRY	1415 WALKER AVE	189	5422
INTERNATIONAL TAILORING CO	2301 CONGRESS AVE	189	5422
STANDARD CLEANERS AND DYERS	1103 FANNIN	189	5453
MEDICAL ARTS CLEANERS	1216 MCKINNEY AVE	189	5479
CITY LAUNDROMAT	819 ANDREWS ST	189	5528
CITY CLEANERS	821 ANDREWS ST	189	5528
REEVES AND MOSES	924 ANDREWS	189	5528
CEOWNALL HATTERS AND CLEANERS	809 ANDREWS	189	5528
MODEL CLEANERS	819 ANDREWS	189	5529
CITY CLEANERS AND DYERS	821 ANDREWS	189	5529
Not reported	611 CLAY ST	189	5548
Not reported	1330 LOUISIANA ST	189	5578
KEYSTONE CLEANERS	1306 WALKER AVE	189	5581
SULLIVAN MAGGIE MISS	1011 LAMAR AVE	189	5584
BASKIN CLEANERS THE	1017 FANNIN	189	5616
VOGUE CLEANERS	1015 FANNIN	189	5617
THOMAS R M C	422 ROBIN	189	5703
WRIGHTS THE	520 CLAY AVE	189	5704
SALLY S CLEANERS AND LAUNLDRY	1214 SMITH	189	5706
MAIN PRESSING PARLOR	1018 MCKINNEY AVE	189	5707
ALL-N-ONE SHOP	1002 MCKINNEY AVE	189	5715
WALTON AND WALTON CLEANERS	1102 HEINES	189	5715
MISSION CLEANERS	1205 LOUISIANA	189	5719
COLLINS LAUNDRY	1104 HEINER	189	5763
AMBASSADOR CLEANERS	913 FANNIN	189	5764
G AND B CLEANERS	1102 HEINER	189	5764
NIFTY CLEANERS	1109 MILAM	189	5776
WILLBORG S LAUNDRY AND DRY CLE	1518 TEXAS AVE	189	5782
MILAM BEN HOTEL LAUNDRY	1521 TEXAS AVE	189	5783
MY CLEANERS AND DYERS	1510 TEXAS AVE	189	5783
CHARLES CLEANERS	1012 ARTHUR	189	5817
BLUEBIRD LAUNDRY AND CLEANERS	1315 W CAPITOL AVE	189	5845
MILAM BENJ	518 CRAWFORD	189	5846
Not reported	930 MAIN ST	189	5847
VALENCIA CLEANERS	604 DALLAS AVE	189	5863
GILBERT CLEANING CO	1307 CAPITOL AVE	189	5870
CHICAGO CLEANERS AND DYERS	1903 CONGRESS AVE	189	5870

EXECUTIVE SUMMARY

Site	Address	Map ID	Page
BERRY CLEANERS AND TAILORS	1305 CAPITOL AVE	189	5871
J B CLEANERS	1010 CROSBY	189	5908
HAMILTON CLEANERS AND DYERS	213 CHARTRES	189	6025
B AND W CLEANING AND PRESSING	1007 W DALLAS AVE	189	6026
GREEN FRONT CLEANERS	905 W DALLAS AVE	189	6026
STAPLETON L D	912 W DALLAS	189	6026
WEST DALLAS CLEANERS	803 W DALLAS AVE	189	6034
WALKER CLEANERS	805 W DALLAS AVE	189	6034
WALKERS CLEANERS	817 W DALLAS AVE	189	6034
GREEN FRONT CLEANERS	906 W DALLAS AVE	189	6035
MAGNOLIA CLEANING AND PRESSING	912 W DALLAS AVE	189	6035
S AND F CLEANERS	924 W DALLAS AVE	189	6036
WASHINGTON JOHN	1017 W DALLAS AVE	189	6036
ROBINSON FRANK	819 W DALLAS	189	6036
GOODE HARRY	1416 TEXAS AVE	189	6036
COLLINS G F	703 W DALLAS	189	6037
DUNCAN CLEANERS	806 W DALLAS AVE	189	6037
PEMILTON EMMERSON	507 W DALLAS AVE	189	6038
EMERSON PEMILTON	507 W DALLAS	189	6038
HILL AND HILL	517 W DALLAS AVE	189	6038
LEHIGH PRESSING SHOP	611 W DALLAS	189	6038
RIPPETOE KELLY	613 W DALLAS	189	6038
JUNIOR BOY CLEANERS AND DYERS	415 W DALLAS AVE	189	6039
ANDERSON W N	510 W DALLAS	189	6073
BARREL CLEANERS	817 FANNIN	189	6074
LEEDS MEN S WEAR	1400 TEXAS AVE	189	6078
COTTON HOTEL PRESSING SHOP	808 FANNIN	189	6079
S AND F CLEANERS	1106 W DALLAS AVE	189	6082
HORKEL BROS LAUHFDRY AND DRY C	814 MC INNEY AVE	189	6083
BLUE BIRD CLEANERS AND BARBERS	522 DALLAS AVE	189	6083
GARDNER J R	2320 2316 CANAL	189	6084
PENN WM TAILORS	520 LA BRANCH	189	6085
PEERLESS LAUNDRY INC	513 DALLAS AVE	189	6086
PEERLESS LAUNDRY	511 DALLAS AVE	189	6086
WILLIAM PENN HOTEL CLEANERS	516 LA BRANCH	189	6086
RAINBOW CLEANERS AND BARBERS	1817 CONGRESS AVE	189	6118
REYNA FIDENCIO	2320 CANAL	189	6118
GARDNER J R	2316 CANAL	189	6119
TOBIN MILTNO	2303 CANAL	189	6119
STANTON LEWIS	1515 PRAIRIE AVE	189	6140
GEE FUNN	1511 PRAIRIE AVE	189	6140
SIMON HARRY	219 W DALLAS AVE	189	6151
BENDER HOTEL TAILOR SHOP	BENDER HOTEL	189	6162
HOUSTON PRESSING CLUB	618 CAROLINE	189	6164
ROYAL CLEANERS HATTERS AND SHO	1014 RUSK AVE	189	6166
MODEL CLEANERS AND TAILORS	1012 RUSK AVE	189	6166
MODEL CLEANERS	1010 RUSK AVE	189	6167
Not reported	812 MAIN ST	189	6167
GOMEZ M B	2218 CANAL	189	6168
WILLIAMS AND PERRY C	2215 CANAL	189	6168
VASQUEZ MARCELINO	2213 CANAL	189	6168
B AND B CLEANERS	712 MCKINNEY AVE	189	6169
ADDISON REUBEN	150 W DALLAS AVE	189	6176
WILLIS CLEANERS	2207 CANAL	189	6177
SALVANTES JOHN	2104 CANAL	189	6347
VILLAGOMEZ MARGARITO	2011 COMMERCE AVE	189	6358

EXECUTIVE SUMMARY

Site	Address	Map ID	Page
KIRBY PRESSING PARLOR	1120 CAPITOL AVE	189	6358
BURKHART S LAUNDRY AND DYE WOR	1704 CONGRESS ST	189	6394
BURKHARR S LAUNDRY AND DYE WOR	1704 CONGRESS AVE	189	6395
ACME DRY CLEANING AND DYE WORK	1709 CONGRESS AVE	189	6395
BUKHART S LAUNDRY CLEANERS AND	1702 CONGRESS AVE	189	6395
KIRBY PRESSING PARLOR	1116 CAPITOL AVE	189	6395
CLICK CLEANERS	1707 CONGRESS AVE	189	6396
BURKHART S LAUNDRY AND DYE WOR	170004 CONGRESS	189	6396
BURKHART S LAUNDRY AND DYE WOR	1700 CONGRESS AVE	189	6397
BURKHART S LAUNDRY AND DYE WOR	1700 CONGRESS ST	189	6398
BURKHART S LAUNDRY AND DYE WOR	170004 CONGRESS AVE	189	6398
MATCHLESS CLEANERS AND DYERS	1112 CAPITOL AVE	189	6465
BURKHART S LAUNDRY AND DYE WOR	17004 CONGRESS AVE	189	6466
CLICK CLEANERS	1707 CONGRESS	189	6466
BURKIHIART S LAUNDRY AND DYE W	1704 CONGRESS	189	6466
KLEAN KLOSE TAILORS	1110 CAPITOL AVE	189	6467
BURKHART S LAUNDRY AND DYE WOR	17004 CONGRESS ST	189	6467
BURKHART S LAUNDRY AND DYE WOR	17001704 CONGRESS	189	6467
REX CLEANERS	1108 CAPITOL AVE	189	6467
BURKHART S LAUNDRY AND DYE WOR	1702 CONGRESS	189	6468
BURKHART S LAUNDRY AND DYE WOR	1703 CONGRESS	189	6468
BURKHART S LAUNDRY AND DYE WOR	1701 CONGRESS	189	6472
BURKHART S LAUNDRY AND DYE WOR	1700 CONGRESS	189	6472
BURKHART S LAUNIDRY AND DYE WO	17001704 CONGRESS AVE	189	6473
TEXAS AVENUE CLEANERS	1204 TEXAS AVE	189	6497
DE GEORGE CLEANERS AND TAILORS	404 LA BRANCH	189	6534
O K CLEANERS	1220 BAGBY	189	6555
FAGIN P A	1218 BAGBY	189	6556
WILLIE S LAUNDRY	914 HEINER	189	6557
HAMILTON CLEANERS AND DYERS	110 HAMILTON	189	6558
EAGLE PRESSERS AND HATTERS	1015 CAPITOL AVE	189	6560
SUPREME CLEANERS	1416 PRESTON AVE	189	6613
MCKINNEY CLEANERS	1414 PRESTON AVE	189	6613
PEERLESS LAUNDRY AND CLEANERS	1412 PRESTON AVE	189	6613
PASSMAN HARRY	607 FANNIN	189	6620
FRY JOS	1517 CONGRESS AVE	189	6641
RICE HOTEL LAUNDRY	619TH W WALKER AVE & LO	189	6642
BLANTON W B	2309 RUNNELS	189	6642
SANITONE 2 WAY ACTION DRY CLEA	619TH W WALKER AVE & LO	189	6642
MCWILLIAMS AND PIERCE	1505 CONGRESS AVE	189	6643
RICE HOTEL LAUNDRY	621 W WALKER AVE	189	6643
VIVIAN S LAUNDRY AND CLEANING	1209 PRAIRIE	189	6643
GEE SUYE	1209 PRAIRIE AVE	189	6643
RICE HOTEL LAUNDRY	619TH WALKER AVE & LOUI	189	6646
GAVREL BROS	910 CAPITOL AVE	189	6646
RICE HOTEL LAUNDRY	619 WALKER AVE	189	6646
RICE HOTEL LAUNDRY	619 W WALKER AVE	189	6646
GAVREL BROS	904 CAPITOL AVE	189	6647
SHEPHERD LAUNDRIES CO	1013 TEXAS AVE	189	6668
A CLEANERS AND DYERS INC	1320 PRESTON AVE	189	6671
RICE HOTEL LAUNDRY	WALKER CORNER SMITH	189	6703
RICE HOTEL LAUNDRY	WALKER AVE	189	6703
RICE HOTEL LAUNDRY	814818 LOUISIANA	189	6704
RICE HOTEL LAUNDRY	81418 LOUISIANA	189	6704
RICE HOTEL LAUNDRY	818 LOUISIANA	189	6705
RICE HOTEL LAUNDRY	817 LOUISIANA	189	6706

EXECUTIVE SUMMARY

Site	Address	Map ID	Page
RICE HOTEL LAUNDRY	816 LOUISIANA	189	6707
SHUDDE S SOUTHERN HAT CO	616 MAIN	189	6720
RICE HOTEL LAUNDRY	814 LOUISIANA	189	6720
RICE HOTEL LAUNDRY	815 LOUISIANA	189	6721
GUTIERREZ EPITACIO	2226 RUNNELS	189	6721
KIRCHER STEAM CLEANING PLANT	12 N CHENEVERT	189	6728
CHATMAN THOS C	2219 RUNNELS	189	6777
BAGBY CLEANERS	1009 BAGBY	189	6793
UP-TO-DATE CLEANERS	516 FANNIN	189	6806
POTEN JORN	1411 CONGRESS AVE	189	6806
ULRICH H F	816 CAPITOL AVE	189	6819
MANHATTAN CLEANERS	815 CAPITOL AVE	189	6820
ONE HOUR CLEANERS	510 FANNIN ST	189	6821
MCCULLOUGH CUNEY	53 N HAMILTON	189	6821
CENTRAL CLEANERS AND HATTERS	811 CAPITOL AVE	189	6821
MANHATTAN CLEANERS	809 CAPITOL AVE	189	6822
HOUSTON HAT CO	1109 PRAIRIE AVE	189	6826
ACME FAMILY LAUNDRY	21 N CHENEVERT	189	6848
HOUSTON HAT CO.	415 PANNIN	189	6850
AUSTIN LAUNDRY SERVICE	230 G AUSTIN	189	6851
CUNNINGHAM HARRY F BSMT	906 TEXAS AVE	189	6855
Not reported	909 TEXAS ST	189	6856
AUDITORIUM VALET	901 TEXAS AVE	189	6884
PERPECTO CLEANING AND DYE WORK	111214 PRESTON AVE	189	6899
OLVERA CELESTINO	1327 CONGRESS AVE	189	6900
PUBLIC LAUNDRIES	1320 CONGRESS AVE	189	6900
EUREKA LAUNDRY AND DYE WORKS	611 MILAM	189	6900
PROGRESSIVE LAUNDRY AND CLEANE	1318 CONGRESS AVE	189	6901
OLVERA CELESTINO	1323 CONGRESS AVE	189	6902
CENTRAL CLEANERS AND HATTERS	1020 PRAIRIE AVE	189	6904
ROBERTS GEO	618 MILAM	189	6930
TEXAS HATTERS	1118 PRESTON AVE	189	6934
TEXAS HATTERS	1116 PRESTON AVE	189	6935
INDEEDA LAUNDRY AND CLEANING C	70820 SMITH	189	7037
INEEDA LAUNDRY AND CLEANING CO	708720 SMITH	189	7037
GARNER CLEANERS	1217 CONGRESS AVE	189	7038
SWIFT ONE HOUR CLEANERS	910 PRAIRIE AVE	189	7044
STAR CLEANERS AND HATTERS	1017 PRESTON AVE	189	7053
LESLIE HERMINAN	1015 PRESTON AVE	189	7053
STAR CLEANERS AND HATTERS	1009 PRESTON AVE	189	7053
STAR CLEANERS AND HATTERS	1005 PRESTON AVE	189	7069
AUDITORIUM VALET SHOP BSMT	704 TEXAS AVE	189	7070
LUSTER JACK	1901 RUNNELS	189	7074
AUDITORIUM VALET SHOP	701 TEXAS AVE	189	7076
YOUNG W F	414 RUSK AVE	189	7077
PRINCE CLEANING AND PRESSING C	316 FANNIN	189	7077
VALET PRESSING SHOP BSMT	AUDITORIUM HOTEL	189	7077
LOUIE THE TAILOR	518 MILAM	189	7083
THOMAS OTTO	516 MILAM	189	7084
WILLIS G W	419 MILAM	189	7087
MARSHALL CHESTER	506 MILAM	189	7087
ROBINSON M M C	504 MILAM	189	7087
ALSTON CLEANERS	805 PRAIRIE AVE	189	7087
WILLYS PRESSING PARLOR	409 MILAM	189	7088
TAYLOR JAS	500 MILAM	189	7088
DOWNTOWN CLEANERS	905 PRESTON AVE	189	7094

EXECUTIVE SUMMARY

Site	Address	Map ID	Page
HOUSTON CARPET CLEANING AND MA	415 CAPITOL AVE	189	7095
TIP TOP CLEANERS	413 CAPITOL AVE	189	7095
SUNSHINE LAUNDRY AND CLEANERS	1014 CONGRESS ST	189	7097
WADSWORTH A LAUNDRY AND CLEANI	1014 CONGRESS AVE	189	7097
SUNSHINE LAUNDRY AND CLEANERS	1012 CONGRESS AVE	189	7097
LOUIE THE TAILOR	515 LOUISIANA	189	7104
GUS CLEANING AND PRESSING CLUB	1003 CONGRESS AVE	189	7104
ROYAL TAILORS THE	1005TH CONGRESS AVE & M	189	7115
ROYAL TAILORS THE	1008TH CONGRESS AVE & M	189	7115
MODEL LAUNDRY CO OF HOUSTON I	610 PRAIRIE AVE	189	7115
LONE STAR CLEANERS	422 MILAM	189	7128
MODEL LAUNDRY CO OF HOUSTON	60210 PRAIRIE AVE	189	7129
MODEL LAUNDRY CO OF HOUSTON I	608 PRAIRIE AVE	189	7129
LEWIS WATSON C	807 PRESTON AVE	189	7130
MODEL LAUNDRY CO OF HOUSTON I	606 PRAIRIE AVE	189	7131
MODEL LAUNDRY CO OF HOUSTON I	604 PRAIRIE AVE	189	7142
MODEL LAUNDRY CO OF HOUSTON IN	602 PRAIRIE AVE	189	7142
Not reported	227 MAIN ST	189	7143
MODEL LAUNDRY CO OF HOUSTON I	609 PRAIRIE AVE	189	7147
MODEL LAUNDRY CO OF HOUSTON I	607 PRAIRIE AVE	189	7148
MODEL LAUNDRY CO OF HOUSTON I	605 PRAIRIE AVE	189	7148
MODEL LAUNDRY CO OF HOUSTON I	603 PRAIRIE AVE	189	7148
SKEIRO PHILIP	320 LOUISIANA	189	7185
REED L C SCIENTIFIC CLEANERS	805 FRANKLIN AVE	189	7202
ANSELIN F E	717 FRANKLIN AVE	189	7202
PANTITORIUM LAUNDRY	725TH WASHINGTON & MELN	189	7231
PERFECT CLEANERS AND DYERS	903 WASHINGTON	189	7250
SABINE CLEANERS AND DYERS	422 SABINE	194	7330
CUNNINGHAM WASHATERIA	1801 W CAPITOL AVE	194	7330
TWENTIETH CENTURY CLEANERS	1804 W CAPITOL AVE	194	7331
HOUSTON CARPET SERVICE	1708 STATE	194	7334
LAURSEN LAUNDRY STATION	702 HAMILTON	205	7415
SPOTLESS CLEANERS AND LAUNDRY	2819 JACKSON	215	7617
SOUTH END LAUNDRY	2811 JACKSON	215	7617
LE JEANE CLEANERS	1818 MC GOWEN AVE	215	7618
WADE CLEANERS	1818 MCGOWEN AVE	215	7619
UNIQUE LAUNDRY AND CLEANERS	2511 CRAWFORD ST	215	7622
FAMOUS CLEANERS AND DYERS	1704 MCKLNNEY AVE	215	7635
AVALON CLEANERS	1505 MCGOWAN	215	7639
WHITE HOUSE CLEANERS	2402 LA BRANCH	215	7640
NORTHRUP H S AND SONS REAR	2315 CRAWFORD	215	7640
WADE S CLEANERS AND LAUNDRY	2100 GRAY AVE	217	7649
MILLER W M	2617 DOWLING	218	7650
DOWLING CLEANERS	2618 DOWLING	218	7656
MCCALL I C	2604 DOWLING	218	7656
WORLD CLEANERS	2422 DOWLING ST	218	7662
LIVE AND LET LIVE CLEANERS	2405 DOWLING	218	7669
LIVE AND LET LIVE CLEANERS AND	2403 DOWLING	218	7670
NEYLAND S LAUNDRY	2400 DOWLING	218	7670
MCCALL I C	2601 HUTCHINS	218	7670
ALWAYS CLEANING AND TAILORING	2117 MCGOWEN AVE	218	7678
WASHATERIA	2303 DOWLING ST	218	7678
DOUGLAS P D	2303 DOWLING	218	7678
THIRD WARD CLEANERS	2403 WEBSTER RD	218	7681
SPIVEY ANTONIO	2311 GARY AVE	218	7681
SPIVEY CLEANERS	2311 GRAY AVE	218	7681

EXECUTIVE SUMMARY

Site	Address	Map ID	Page
HOWARD AND SON HATTERS	2012 DOWLNG	218	7703
GREEN FRONT CLEANERS AND DYERS	2403 PIERCE AVE	218	7716
HOLMES CLEANERS AND DYERS	2317 PIERCE AVE	218	7716
STAPLER S WASHETERIA	2208 WEBSTER AVE	220	7736
BAGDAD CARPET CLEANING CO	1807 CLEBURNE AVE	225	7781
LA ROSE CLEANERS BR	4019 ALMEDA RD	225	7801
MILLS DON	4011 ALMEDA RD	225	7801
CRYSTAL CLEAR CLEANERS	4009 ALMEDA RD	225	7802
PILGRIM LAUNDRY INC	4000 ALMEDA RD AT ISABE	225	7802
PILGRIM LAUNDRY CO INC	4000 ALMEDA RD	225	7803
ROSSONIAN CLEANERS AND TAILORS	3921 ALMEDA RD	225	7807
ROSSONIAN CLEANERS AND LAUNDER	3921 ALMEDA	225	7809
ANTOINETTE CLEANERS	3809 ALMEDA RD	225	7811
Not reported	3703 CHENEVERT ST	225	7811
BILL S CLEANERS	3704 CHENEVERT	225	7812
KEWPIC CLEANERS AND DYARS	1517 ALABAMA	225	7827
PRICE CLEANERS AND DYERS	3711 ALMEDA RD	225	7838
LA ROSE CLEANERS BR	3502 CHENEVERT ST	225	7839
LU-MOR CLEANERS	3407 CHENEVERT	225	7842
A-1 LAUNDRY AND CLEANERS	1802 STUART AVE	225	7849
S O S CLEANERS	1800 STUART AVE	225	7849
KEWPEE CLEANERS AND DYERS	3513 ALMEDA RD	225	7850
TIDY DIDY WASH	3301 CHENEVERT	225	7852
BRODER JOS C	2002 ELGIN AVE	228	7853
SERVICE CLEANERS	3601 HUTCHINS ST	232	7868
SERVICE CLEANERS	3601 HUTCHINS	232	7869
BEST CLEANERS	2307 ALABAMA	234	7870
SPEED WASH	2305 ALABAMA ST	234	7871
Not reported	2305 ALABAMA ST	234	7871
CLEBURNE WASHATERIA	2018 CLEBURNE AVE	235	7871
SEELEY S CLEANERS	2114 CLEBURNE AVE	236	7884

EXECUTIVE SUMMARY

Please refer to the end of the findings report for unmapped orphan sites due to poor or inadequate address information.

MAP FINDINGS SUMMARY

Database	Total Plotted
FEDERAL RECORDS	
NPL	0
Proposed NPL	0
Delisted NPL	0
NPL LIENS	0
CERCLIS	4
CERC-NFRAP	10
LIENS 2	0
CORRACTS	2
RCRA-TSDF	0
RCRA-LQG	3
RCRA-SQG	17
RCRA-CESQG	26
RCRA NonGen / NLR	191
US ENG CONTROLS	0
US INST CONTROL	0
ERNS	26
HMIRS	2
DOT OPS	4
US CDL	0
US BROWNFIELDS	8
DOD	0
FUDS	0
LUCIS	0
CONSENT	0
ROD	0
UMTRA	0
ODI	0
DEBRIS REGION 9	0
US MINES	3
TRIS	0
TSCA	37
FTTS	17
HIST FTTS	17
SSTS	0
ICIS	63
PADS	2
MLTS	2
RADINFO	0
FINDS	599
RAATS	0
RMP	0
PRP	2
LEAD SMELTERS	1
2020 COR ACTION	0
US FIN ASSUR	0
EPA WATCH LIST	0
PCB TRANSFORMER	0
FEDERAL FACILITY	0

MAP FINDINGS SUMMARY

Database	Total Plotted
COAL ASH EPA	0
FEMA UST	0
US HIST CDL	0
COAL ASH DOE	0
SCRD DRYCLEANERS	0
US AIRS	12

STATE AND LOCAL RECORDS

TX SHWS	0
TX IOP	7
TX SWF/LF	0
TX CLI	2
TX UIC	2
TX NPDES	0
TX SWRCY	0
TX WasteMgt	0
TX LPST	297
TX UST	410
TX DEL SHWS	1
TX AST	51
TX LIENS	0
NJ MANIFEST	1
TX SPILLS	64
TX AUL	14
TX VCP	65
TX PRIORITYCLEANERS	0
TX DRYCLEANERS	26
TX BROWNFIELDS	2
TX ENF	8
TX Ind. Haz Waste	278
TX ED AQUIF	0
LA NPDES	1
TX AIRS	8
PA AIRS	1
TX TIER 2	142
TX MSD	6
TX HIST LIENS	1
TX RWS	0
TX GCC	68
TX RGA LF	0
TX RGA HWS	0
TX COAL ASH	0
TX IHW CORR ACTION	22

TRIBAL RECORDS

INDIAN RESERV	0
INDIAN ODI	0
INDIAN LUST	0
INDIAN UST	0

MAP FINDINGS SUMMARY

Database	Total Plotted
INDIAN VCP	0
EDR PROPRIETARY RECORDS	
EDR MGP	4
EDR US Hist Auto Stat	1568
EDR US Hist Cleaners	594

NOTES:

Sites may be listed in more than one database

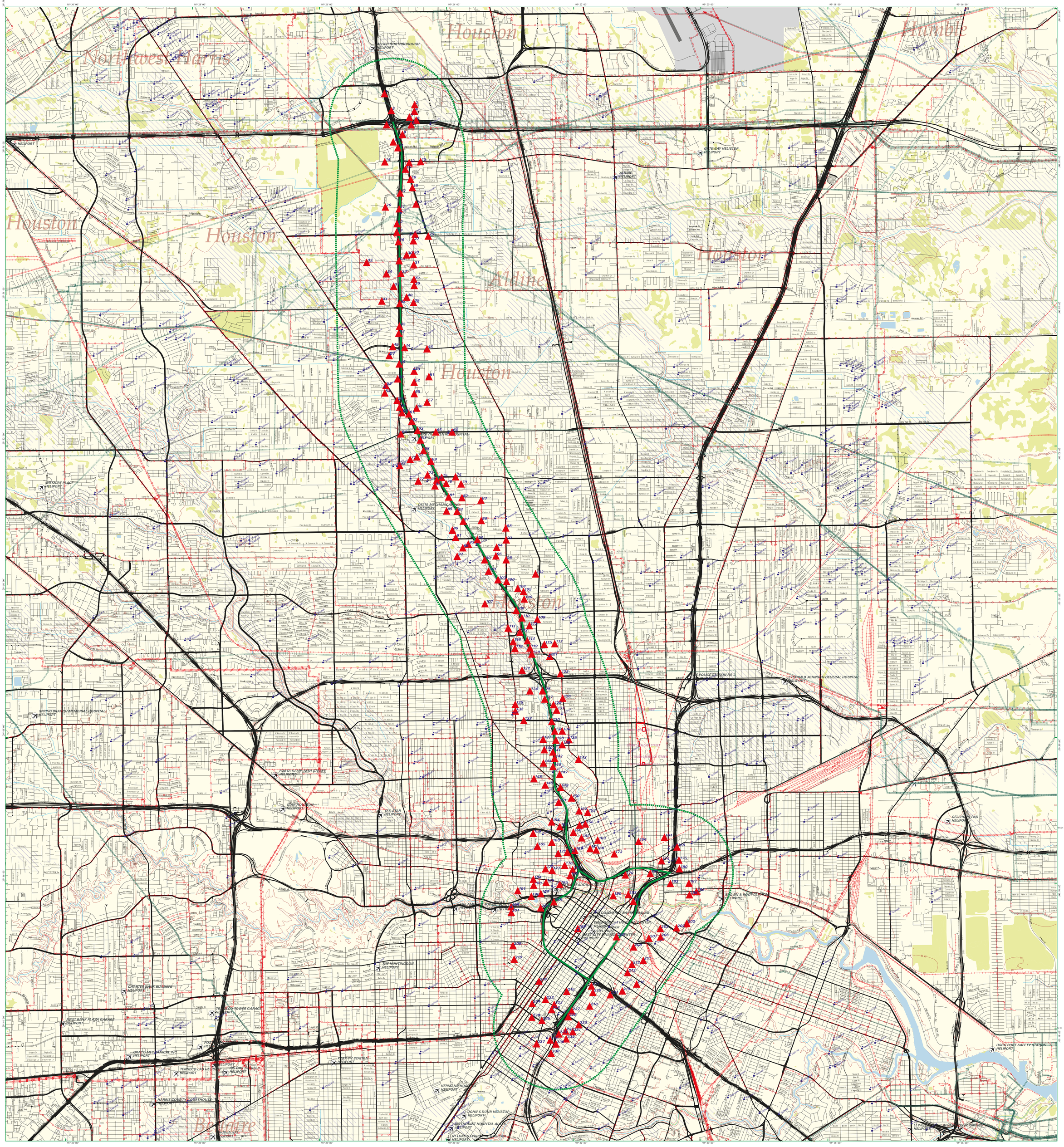

EDR DataMap® - Corridor Study

EDR® Environmental Data Resources Inc

North Houston Highway Improvement Project NHHIP

Houston, TX

- Listed Sites
- Earthquake Epicenters (Richter 5 or greater)
- Search Boundary
- Roads
- Major Roads
- Waterways
- Railroads
- Contour Lines
- Pipelines
- Powerlines
- Fault Lines
- State Pipelines
- Water
- Superfund Sites
- Federal DOD Sites
- Indian Reservations BIA
- 100-Yr Flood Zones
- National Wetland Inventory

N

0 1 2

Scale in Miles

Copyright © 2014 EDR, Inc. © 2010 Tele Atlas Rel. 07/2009.

3846530.2s - 27 May 14

Area 2
Houston, TX 77007

Inquiry Number: 4240211.5s
March 24, 2015

EDR DataMap™ Area Study

EDR® Environmental Data Resources Inc

6 Armstrong Road, 4th floor
Shelton, CT 06484
Toll Free: 800.352.0050
www.edrnet.com

Thank you for your business.
Please contact EDR at 1-800-352-0050
with any questions or comments.

Disclaimer - Copyright and Trademark Notice

This Report contains certain information obtained from a variety of public and other sources reasonably available to Environmental Data Resources, Inc. It cannot be concluded from this Report that coverage information for the target and surrounding properties does not exist from other sources. **NO WARRANTY EXPRESSED OR IMPLIED, IS MADE WHATSOEVER IN CONNECTION WITH THIS REPORT. ENVIRONMENTAL DATA RESOURCES, INC. SPECIFICALLY DISCLAIMS THE MAKING OF ANY SUCH WARRANTIES, INCLUDING WITHOUT LIMITATION, MERCHANTABILITY OR FITNESS FOR A PARTICULAR USE OR PURPOSE. ALL RISK IS ASSUMED BY THE USER. IN NO EVENT SHALL ENVIRONMENTAL DATA RESOURCES, INC. BE LIABLE TO ANYONE, WHETHER ARISING OUT OF ERRORS OR OMISSIONS, NEGLIGENCE, ACCIDENT OR ANY OTHER CAUSE, FOR ANY LOSS OF DAMAGE, INCLUDING, WITHOUT LIMITATION, SPECIAL, INCIDENTAL, CONSEQUENTIAL, OR EXEMPLARY DAMAGES. ANY LIABILITY ON THE PART OF ENVIRONMENTAL DATA RESOURCES, INC. IS STRICTLY LIMITED TO A REFUND OF THE AMOUNT PAID FOR THIS REPORT.** Purchaser accepts this Report "AS IS". Any analyses, estimates, ratings, environmental risk levels or risk codes provided in this Report are provided for illustrative purposes only, and are not intended to provide, nor should they be interpreted as providing any facts regarding, or prediction or forecast of, any environmental risk for any property. Only a Phase I Environmental Site Assessment performed by an environmental professional can provide information regarding the environmental risk for any property. Additionally, the information provided in this Report is not to be construed as legal advice.

Copyright 2015 by Environmental Data Resources, Inc. All rights reserved. Reproduction in any media or format, in whole or in part, of any report or map of Environmental Data Resources, Inc., or its affiliates, is prohibited without prior written permission.

EDR and its logos (including Sanborn and Sanborn Map) are trademarks of Environmental Data Resources, Inc. or its affiliates. All other trademarks used herein are the property of their respective owners.

EXECUTIVE SUMMARY

TARGET PROPERTY INFORMATION

ADDRESS

HOUSTON, TX 77007
HOUSTON, TX 77007

DATABASES WITH NO MAPPED SITES

No mapped sites were found in EDR's search of available ("reasonably ascertainable ") government records within the requested search area for the following databases:

FEDERAL RECORDS

NPL	National Priority List
Proposed NPL	Proposed National Priority List Sites
Delisted NPL	National Priority List Deletions
NPL LIENS	Federal Superfund Liens
CERCLIS	Comprehensive Environmental Response, Compensation, and Liability Information System
LIENS 2	CERCLA Lien Information
CORRACTS	Corrective Action Report
RCRA-TSDF	RCRA - Treatment, Storage and Disposal
RCRA-LQG	RCRA - Large Quantity Generators
RCRA-CESQG	RCRA - Conditionally Exempt Small Quantity Generator
US ENG CONTROLS	Engineering Controls Sites List
US INST CONTROL	Sites with Institutional Controls
ERNS	Emergency Response Notification System
HMIRS	Hazardous Materials Information Reporting System
DOT OPS	Incident and Accident Data
US CDL	Clandestine Drug Labs
DOD	Department of Defense Sites
FUDS	Formerly Used Defense Sites
LUCIS	Land Use Control Information System
CONSENT	Superfund (CERCLA) Consent Decrees
ROD	Records Of Decision
UMTRA	Uranium Mill Tailings Sites
ODI	Open Dump Inventory
DEBRIS REGION 9	Torres Martinez Reservation Illegal Dump Site Locations
US MINES	Mines Master Index File
TRIS	Toxic Chemical Release Inventory System
TSCA	Toxic Substances Control Act
FTTS	FIFRA/ TSCA Tracking System - FIFRA (Federal Insecticide, Fungicide, & Rodenticide Act)/TSCA (Toxic Substances Control Act)
HIST FTTS	FIFRA/TSCA Tracking System Administrative Case Listing
SSTS	Section 7 Tracking Systems
ICIS	Integrated Compliance Information System
PADS	PCB Activity Database System
MLTS	Material Licensing Tracking System
RADINFO	Radiation Information Database

EXECUTIVE SUMMARY

RAATS	RCRA Administrative Action Tracking System
RMP	Risk Management Plans
FEMA UST	Underground Storage Tank Listing
COAL ASH DOE	Steam-Electric Plant Operation Data
2020 COR ACTION	2020 Corrective Action Program List
PRP	Potentially Responsible Parties
EPA WATCH LIST	EPA WATCH LIST
FEDERAL FACILITY	Federal Facility Site Information listing
US FIN ASSUR	Financial Assurance Information
US AIRS	Aerometric Information Retrieval System Facility Subsystem
LEAD SMELTERS	Lead Smelter Sites
PCB TRANSFORMER	PCB Transformer Registration Database
US HIST CDL	National Clandestine Laboratory Register
SCRD DRYCLEANERS	State Coalition for Remediation of Drycleaners Listing
COAL ASH EPA	Coal Combustion Residues Surface Impoundments List

STATE AND LOCAL RECORDS

SHWS	State Superfund Registry
IOP	Innocent Owner/Operator Program
SWF/LF	Permitted Solid Waste Facilities
NPDES	NPDES Facility List
UIC	Underground Injection Wells Database Listing
SWRCY	Recycling Facility Listing
WasteMgt	Commercial Hazardous & Solid Waste Management Facilities
LIENS	Environmental Liens Listing
DEL SHWS	Deleted Superfund Registry Sites
DRYCLEANERS	Drycleaner Registration Database Listing
PRIORITYCLEANERS	Dry Cleaner Remediation Program Prioritization List
BROWNFIELDS	Brownfields Site Assessments
ENF	Notice of Violations Listing
ED AQUIF	Edwards Aquifer Permits
AIRS	Current Emission Inventory Data
HIST LIENS	Environmental Liens Listing
RWS	Radioactive Waste Sites
COAL ASH	Coal Ash Disposal Sites

TRIBAL RECORDS

INDIAN RESERV	Indian Reservations
INDIAN ODI	Report on the Status of Open Dumps on Indian Lands
INDIAN LUST	Leaking Underground Storage Tanks on Indian Land
INDIAN UST	Underground Storage Tanks on Indian Land
INDIAN VCP	Voluntary Cleanup Priority Listing

EDR PROPRIETARY RECORDS

EDR MGP	EDR Proprietary Manufactured Gas Plants
RGA HWS	Recovered Government Archive State Hazardous Waste Facilities List
RGA LF	Recovered Government Archive Solid Waste Facilities List

SURROUNDING SITES: SEARCH RESULTS

Surrounding sites were identified.

EXECUTIVE SUMMARY

Page numbers and map identification numbers refer to the EDR Radius Map report where detailed data on individual sites can be reviewed.

Sites listed in ***bold italics*** are in multiple databases.

Unmappable (orphan) sites are not considered in the foregoing analysis.

FEDERAL RECORDS

CERC-NFRAP: Archived sites are sites that have been removed and archived from the inventory of CERCLIS sites. Archived status indicates that, to the best of EPA's knowledge, assessment at a site has been completed and that EPA has determined no further steps will be taken to list this site on the National Priorities List (NPL), unless information indicates this decision was not appropriate or other considerations require a recommendation for listing at a later time. This decision does not necessarily mean that there is no hazard associated with a given site; it only means that, based upon available information, the location is not judged to be a potential NPL site.

A review of the CERC-NFRAP list, as provided by EDR, and dated 10/25/2013 has revealed that there is 1 CERC-NFRAP site within the searched area.

Site	Address	Map ID	Page
ATOCHEM CHEMICALS INC	***1606 HENDERSON ST***	***55***	***315***

RCRA-SQG: RCRAInfo is EPA's comprehensive information system, providing access to data supporting the Resource Conservation and Recovery Act (RCRA) of 1976 and the Hazardous and Solid Waste Amendments (HSWA) of 1984. The database includes selective information on sites which generate, transport, store, treat and/or dispose of hazardous waste as defined by the Resource Conservation and Recovery Act (RCRA). Small quantity generators (SQGs) generate between 100 kg and 1,000 kg of hazardous waste per month.

A review of the RCRA-SQG list, as provided by EDR, and dated 12/09/2014 has revealed that there are 2 RCRA-SQG sites within the searched area.

Site	Address	Map ID	Page
FULLER OBRIEN PAINTS	***2000 TAYLOR ST***	***35***	***221***
TARGET 2093	***2580 SHEARN ST***	***40***	***238***

RCRA NonGen / NLR: RCRAInfo is EPA's comprehensive information system, providing access to data supporting the Resource Conservation and Recovery Act (RCRA) of 1976 and the Hazardous and Solid Waste Amendments (HSWA) of 1984. The database includes selective information on sites which generate, transport, store, treat and/or dispose of hazardous waste as defined by the Resource Conservation and Recovery Act (RCRA). Non-Generators do not presently generate hazardous waste.

A review of the RCRA NonGen / NLR list, as provided by EDR, and dated 12/09/2014 has revealed that there are 8 RCRA NonGen / NLR sites within the searched area.

Site	Address	Map ID	Page
ROLLINS FLEET SERVICE	***2606 HOUSTON AVE***	***12***	***86***
PPG INDUSTIRES INC	***2211 SABINE ST***	***25***	***137***
MMLJ INC	***2412 SPRING STREET***	***34***	***217***
CRD DISPOSAL	***2311 SPRING***	***35***	***218***
BOWTO INC	***2429 CROCKETT ST***	***48***	***268***
ATOCHEM CHEMICALS INC	***1606 HENDERSON ST***	***55***	***315***

EXECUTIVE SUMMARY

Site	Address	Map ID	Page
BOWNE OF HOUSTON INC	*1200 OLIVER STREET*	*60*	*370*
ORIENTAL CLEANERS	*1314 HOUSTON AVE*	*61*	*387*

US BROWNFIELDS: The EPA's listing of Brownfields properties from the Cleanups in My Community program, which provides information on Brownfields properties for which information is reported back to EPA, as well as areas served by Brownfields grant programs.

A review of the US BROWNFIELDS list, as provided by EDR, and dated 12/22/2014 has revealed that there is 1 US BROWNFIELDS site within the searched area.

Site	Address	Map ID	Page
2450 HOUSTON AVE	*2450 HOUSTON AVE.*	*12*	*40*

FINDS: The Facility Index System contains both facility information and "pointers" to other sources of information that contain more detail. These include: RCRIS; Permit Compliance System (PCS); Aerometric Information Retrieval System (AIRS); FATES (FIFRA [Federal Insecticide Fungicide Rodenticide Act] and TSCA Enforcement System, FTTS [FIFRA/TSCA Tracking System]; CERCLIS; DOCKET (Enforcement Docket used to manage and track information on civil judicial enforcement cases for all environmental statutes); Federal Underground Injection Control (FURS); Federal Reporting Data System (FRDS); Surface Impoundments (SIA); TSCA Chemicals in Commerce Information System (CICS); PADS; RCRA-J (medical waste transporters/disposers); TRIS; and TSCA. The source of this database is the U.S. EPA/NTIS.

A review of the FINDS list, as provided by EDR, and dated 08/16/2014 has revealed that there are 10 FINDS sites within the searched area.

Site	Address	Map ID	Page
2450 HOUSTON AVE	*2450 HOUSTON AVE.*	*12*	*40*
ROLLINS FLEET SERVICE	*2606 HOUSTON AVE*	*12*	*86*
PPG INDUSTIRES INC	*2211 SABINE ST*	*25*	*137*
MMLJ INC	*2412 SPRING STREET*	*34*	*217*
CRD DISPOSAL	*2311 SPRING*	*35*	*218*
FULLER OBRIEN PAINTS	*2000 TAYLOR ST*	*35*	*221*
TARGET 2093	*2580 SHEARN ST*	*40*	*238*
BOWTO INC	*2429 CROCKETT ST*	*48*	*268*
ATOCHEM CHEMICALS INC	*1606 HENDERSON ST*	*55*	*315*
ORIENTAL CLEANERS	*1314 HOUSTON AVE*	*61*	*387*

STATE AND LOCAL RECORDS

CLI: Closed and abandoned landfills (permitted as well as unauthorized) across the state of Texas. For current information regarding any of the sites included in this database, contact the appropriate Council of Governments agency.

A review of the CLI list, as provided by EDR, and dated 08/30/1999 has revealed that there is 1 CLI

site within the searched area.

Site	Address	Map ID	Page
G. RODRIGUEZ	2600 KEENE	2	5

LPST: The Leaking Petroleum Storage Tank Incident Reports contain an inventory of reported leaking petroleum storage tank incidents. The data come from the Texas Commission on Environmental Quality's Leaking Petroleum Storage Tank Database.

A review of the LPST list, as provided by EDR, and dated 01/29/2015 has revealed that there are 27 LPST sites within the searched area.

Site	Address	Map ID	Page
B M ELECTRICAL CONTRACTORS	3111 EUNICE ST	1	4
Status Code: FINAL CONCURRENCE ISSUED, CASE CLOSED			
FORMER SUPER K	***602 STUDEWOOD ST***	***8***	***17***
Status Code: FINAL CONCURRENCE ISSUED, CASE CLOSED			
KING BISCUIT RESTAURANT	***1606 WHITE OAK DR***	***9***	***31***
Status Code: FINAL CONCURRENCE ISSUED, CASE CLOSED			
MOBIL STATION 12KPL	2631 WHITE OAK DR	10	39
PARDO TIRE CO	***2520 HOUSTON AVE***	***12***	***54***
Status Code: FINAL CONCURRENCE ISSUED, CASE CLOSED			
SUNRISE GROCERY 11	***1514 WHITE OAK DR***	***12***	***62***
Status Code: FINAL CONCURRENCE ISSUED, CASE CLOSED			
LITTLE BUDDY 4	***2302 WHITE OAK DR***	***13***	***90***
Status Code: FINAL CONCURRENCE ISSUED, CASE CLOSED			
A Z MART 1	2224 N MAIN ST	14	111
Status Code: FINAL CONCURRENCE ISSUED, CASE CLOSED			
FORMER TEXGAS SERVICE STATION	***2450 HOUSTON***	***17***	***112***
Status Code: FINAL CONCURRENCE ISSUED, CASE CLOSED			
LEONEL CASTILLO COMMUNITY CTR	***2101 SOUTH ST***	***18***	***124***
Status Code: FINAL CONCURRENCE ISSUED, CASE CLOSED			
THE CECO CORPORATION	***1902 WEBER ST***	***19***	***125***
Status Code: PREASSESSMENT/RELEASE DETERMINATION			
Status Code: FINAL CONCURRENCE ISSUED, CASE CLOSED			
WHITE STREET RECORD CENTER	***2201 WHITE ST***	***28***	***158***
Status Code: FINAL CONCURRENCE ISSUED, CASE CLOSED			
C L SUPPLY	2018 HOUSTON AVE	29	162
Status Code: FINAL CONCURRENCE ISSUED, CASE CLOSED			
PIPE YARD	2313 OVID ST	30	175
Status Code: FINAL CONCURRENCE ISSUED, CASE CLOSED			
FORMER HARRIS MOVING & STORAGE	***1824 SPRING ST.***	***33***	***208***
Status Code: FINAL CONCURRENCE PENDING DOCUMENTATION OF WELL PLUGGING			
B J PROCESS PIPELINE	414 PINCKNEY ST	36	222
Status Code: FINAL CONCURRENCE ISSUED, CASE CLOSED			
MBS INDUSTRIES	100 HOGAN ST	41	245
AZROCK INDUSTRIES	1705 OLIVER ST	42	256
Status Code: FINAL CONCURRENCE ISSUED, CASE CLOSED			

EXECUTIVE SUMMARY

Site	Address	Map ID	Page
GLAZIER REALTY II	***1520 OLIVER ST***	***56***	***320***
Status Code: FINAL CONCURRENCE ISSUED, CASE CLOSED			
GLAZIER FOODS CO	1520 OLIVER ST	56	329
SILVER STREET	***1301 WHITE ST***	***58***	***333***
CULLIGAN WATER	***2121 EDWARDS ST***	***59***	***356***
BOWNE OF HOUSTON INC	***1200 OLIVER STREET***	***60***	***370***
Status Code: FINAL CONCURRENCE ISSUED, CASE CLOSED			
MONTALBANO TIRE CO INC	***1302 HOUSTON AVE***	***61***	***377***
Status Code: FINAL CONCURRENCE ISSUED, CASE CLOSED			
ORIENTAL CLEANERS	***1314 HOUSTON AVE***	***61***	***387***
HFD FLEET MAINTENANCE	***1205 DART ST***	***63***	***392***
Status Code: PREASSESSMENT/RELEASE DETERMINATION			
SALVATION ARMY	1051 HEMPHILL ST	66	406

UST: The Underground Storage Tank database contains registered USTs. USTs are regulated under Subtitle I of the Resource Conservation and Recovery Act (RCRA). The data come from the Texas Commission on Environmental Quality's Petroleum Storage Tank Database.

A review of the UST list, as provided by EDR, and dated 01/14/2015 has revealed that there are 26 UST sites within the searched area.

Site	Address	Map ID	Page
PERFORMANCE ELECTRIC	2700 BEAUCHAMP ST	3	7
ROBERT AND DAWN SHUMWAY	2725 BEAUCHAMP ST	3	10
FORMER SUPER K	***602 STUDEWOOD ST***	***8***	***17***
KING BISCUIT RESTAURANT	***1606 WHITE OAK DR***	***9***	***31***
PARDO TIRE CO	***2520 HOUSTON AVE***	***12***	***54***
SUNRISE GROCERY 11	***1514 WHITE OAK DR***	***12***	***62***
LITTLE BUDDY 4	***2302 WHITE OAK DR***	***13***	***90***
FORMER TEXGAS SERVICE STATION	***2450 HOUSTON***	***17***	***112***
THE CECO CORPORATION	***1902 WEBER ST***	***19***	***125***
TRI-GAS	***2200 HOUSTON AVE***	***24***	***132***
TOM BUTLER	2400 ALAMO ST	26	140
WHITE STREET RECORD CENTER	***2201 WHITE ST***	***28***	***158***
C & L SUPPLY SUPERVISORY SERV	2018 HOUSTON AVE	29	163
PIPE YARD	2313 OVID ST	30	168
MARTIN POULTRY EGG & FROZEN FO	2002 WHITE ST	31	177
PENNZOIL COMPANY	2015 WHITE ST	31	182
CLEATIS A RYMAN	1917 HOUSTON AVE	32	186
SPRING STREET REALTY	1824 SPRING ST	33	192
SOUTHWEST FURNITURE INDUSTRIES	2110 SHEARN ST	39	234
MOBUI	100 HOGAN ST	41	246
LA CHARRA NEGRA	1800 HOUSTON AVE	44	258
GLAZIER REALTY II	***1520 OLIVER ST***	***56***	***320***
SILVER STREET	***1301 WHITE ST***	***58***	***333***
CULLIGAN WATER	***2121 EDWARDS ST***	***59***	***356***
BOWNE OF HOUSTON INC	***1200 OLIVER STREET***	***60***	***370***
MONTALBANO TIRE CO INC	***1302 HOUSTON AVE***	***61***	***377***

EXECUTIVE SUMMARY

AST: The Aboveground Storage Tank database contains registered ASTs. The data come from the Texas Commission on Environmental Quality's Petroleum Storage Tank Database.

A review of the AST list, as provided by EDR, and dated 01/14/2015 has revealed that there are 3 AST sites within the searched area.

Site	Address	Map ID	Page
TRI-GAS	***2200 HOUSTON AVE***	***24***	***132***
MARTIN POULTRY EGG & FROZEN FO	2002 WHITE ST	31	176
PACLEASE	2301 CROCKETT ST	49	280

SPILLS: The Spills Database comes from the Texas Commission on Environmental Quality.

A review of the SPILLS list, as provided by EDR, and dated 02/09/2015 has revealed that there is 1 SPILLS site within the searched area.

Site	Address	Map ID	Page
HOUSTON INTERNATIONAL TERMINAL	HOUSTON INTERNATIONAL T	17	111

AUL: Sites that have institutional controls.

A review of the AUL list, as provided by EDR, and dated 01/14/2015 has revealed that there are 5 AUL sites within the searched area.

Site	Address	Map ID	Page
HARCROS CHEMICALS HOUSTON	***1701 OLIVER STREET***	***42***	***251***
BOWTO, INC.	***2429 CROCKETT STREET***	***48***	***271***
BOWEN OIL TOOLS FACILITY - CRO	***2400 CROCKETT STREET***	***48***	***278***
GLAZIER FOODS WAREHOUSE	***2727 SUMMER STREET***	***54***	***302***
2.5 ACRES VACANT LAND/PARCEL 9	NWC ELDER AND DART	62	390

VCP: Voluntary Cleanup Program Sites.

A review of the VCP list, as provided by EDR, and dated 01/14/2015 has revealed that there are 19 VCP sites within the searched area.

Site	Address	Map ID	Page
B & M ELECTRICAL CONTRACTORS,	3111 EUNICE	1	4
FORMER HARRIS MOVING & STORAGE	***1824 SPRING ST.***	***33***	***208***
HARCROS CHEMICALS HOUSTON	***1701 OLIVER STREET***	***42***	***251***
BOWTO, INC.	***2429 CROCKETT STREET***	***48***	***271***
BOWEN OIL TOOLS FACILITY - CRO	***2400 CROCKETT STREET***	***48***	***278***
CROCKETT OLIVER TRACT	***NORTH AND EAST OF SUMME***	***50***	***281***
SUMMER TRACT	1700-1898 OLIVER ST	50	283
COOK PAINT AND VARNISH	***2500 SUMMER STREET***	***53***	***300***
GLAZIER FOODS WAREHOUSE	***2727 SUMMER STREET***	***54***	***302***
TURCO PRODUCTS	***1606 HENDERSON ST***	***55***	***304***
GLAZIER REALTY II	***1520 OLIVER ST***	***56***	***320***
JOHNNY FRANKS AUTO PARTS	***1225, 1420 SAWYER STREE***	***57***	***330***

EXECUTIVE SUMMARY

Site	Address	Map ID	Page
CULLIGAN WATER	***2121 EDWARDS ST***	***59***	***356***
OFFICE WAREHOUSE BUILDING	2102-2314 EDWARDS ST	59	369
MONTALBANO TIRE CO INC	***1302 HOUSTON AVE***	***61***	***377***
2.5 ACRES VACANT LAND/PARCEL 9	NWC ELDER AND DART	62	391
WENCO DISTRIBUTORS	***1615 DART STREET***	***64***	***402***
SABINE TRACT	NEC SABINE STREET AND B	65	405
TRIPLE D UNIFORM SUPPLY	***1216 HOUSTON AVENUE***	***67***	***408***

Ind. Haz Waste: The Industrial and Hazardous Waste Database contains summary reports by waste handlers, generators and shippers in Texas.

A review of the Ind. Haz Waste list, as provided by EDR, and dated 09/08/2014 has revealed that there are 15 Ind. Haz Waste sites within the searched area.

Site	Address	Map ID	Page
ROLLINS FLEET SERVICE	2606 HOUSTON AVE	12	88
PPG INDUSTIRES 1601 ENVIRONMEN	2211 SABINE ST	25	138
J & V TOOL & DIE	2424 SPRING ST	34	211
MMLJ	2412 SPRING ST	34	213
CRD DISPOSAL INC	2311 SPRING ST	35	219
TARGET 2093	2580 SHEARN ST	37	222
HARCROS CHEMICALS HOUSTON	***1701 OLIVER STREET***	***42***	***251***
BOWTO, INC.	***2429 CROCKETT STREET***	***48***	***271***
RIVIANA FOODS	***1702 TAYLOR ST***	***52***	***285***
RIVIANA FOODS INC.	1702 TAYLOR ST	52	295
TURCO PRODUCTS	***1606 HENDERSON ST***	***55***	***304***
SILVER STREET	***1301 WHITE ST***	***58***	***333***
BOWNE OF HOUSTON INC	***1200 OLIVER STREET***	***60***	***370***
ORIENTAL CLEANERS	***1314 HOUSTON AVE***	***61***	***387***
TRIPLE D UNIFORM SUPPLY	***1216 HOUSTON AVENUE***	***67***	***408***

TIER 2: A listing of facilities which store or manufacture hazardous materials and submit a chemical inventory report.

A review of the TIER 2 list, as provided by EDR, and dated 12/31/2012 has revealed that there is 1 TIER 2 site within the searched area.

Site	Address	Map ID	Page
HFD FLEET MAINTENANCE	***1205 DART ST***	***63***	***392***

MSD: An MSD is an official state designation given to property within a municipality or its extraterritorial jurisdiction that certifies that designated groundwater at the property is not use as potable water, and is prohibited from future use as potatable water because that groundwater is contaminated in excess of the applicable potable-water protective concentration level.

A review of the MSD list, as provided by EDR, and dated 02/05/2015 has revealed that there are 2 MSD sites within the searched area.

EXECUTIVE SUMMARY

Site	Address	Map ID	Page
HARCROS CHEMICALS HOUSTON	***1701 OLIVER STREET***	***42***	***251***
TRIPLED UNIFORM SUPPLY	***1216 HOUSTON AVENUE***	***67***	***406***

IHW CORR ACTION: Industrial hazardous waste facilities with corrective actions.

A review of the IHW CORR ACTION list, as provided by EDR, and dated 01/20/2015 has revealed that there are 3 IHW CORR ACTION sites within the searched area.

Site	Address	Map ID	Page
BOWEN OIL TOOLS CROCKETT	2400 CROCKETT ST	48	278
RIVIANA FOODS	***1702 TAYLOR ST***	***52***	***285***
TURCO PRODUCTS	***1606 HENDERSON ST***	***55***	***304***

APAR: Listing of Sites That Have Received an APAR (Affected Property Assessment Report)

A review of the APAR list, as provided by EDR, and dated 01/21/2015 has revealed that there are 2 APAR sites within the searched area.

Site	Address	Map ID	Page
FORMER HARRIS MOVING & STORAGE	***1824 SPRING ST.***	***33***	***208***
TURCO PRODUCTS	***1606 HENDERSON ST***	***55***	***304***

GCC: Texas Water Code, Section 26.406 requires the annual report to describe the current status of groundwater monitoring activities conducted or required by each agency at regulated facilities or associated with regulated activities. The report is required to contain a description of each case of groundwater contamination documented during the previous calendar year. Also to be included, is a description of each case of contamination documented during previous periods for which voluntary clean up action was incomplete at the time the preceding report was issued. The report is also required to indicate the status of enforcement action for each listed case.

A review of the GCC list, as provided by EDR, and dated 12/31/2013 has revealed that there are 14 GCC sites within the searched area.

Site	Address	Map ID	Page
FORMER SUPER K	***602 STUDEWOOD ST***	***8***	***17***
LEONEL CASTILLO COMMUNITY CTR	***2101 SOUTH ST***	***18***	***124***
FORMER HARRIS MOVING & STORAGE	***1824 SPRING ST.***	***33***	***208***
HARCROS CHEMICALS HOUSTON	***1701 OLIVER STREET***	***42***	***251***
BOWTO INC	***2429 CROCKETT ST***	***48***	***268***
BOWTO, INC.	***2429 CROCKETT STREET***	***48***	***271***
CROCKETT OLIVER TRACT	***NORTH AND EAST OF SUMME***	***50***	***281***
RIVIANA FOODS	***1702 TAYLOR ST***	***52***	***285***
COOK PAINT AND VARNISH	***2500 SUMMER STREET***	***53***	***300***
GLAZIER REALTY II	***1520 OLIVER ST***	***56***	***320***
JOHNNY FRANKS AUTO PARTS	***1225, 1420 SAWYER STREE***	***57***	***330***
CULLIGAN WATER	***2121 EDWARDS ST***	***59***	***356***
WENCO DISTRIBUTORS	***1615 DART STREET***	***64***	***402***

EXECUTIVE SUMMARY

Site	Address	Map ID	Page
TRIPLED UNIFORM SUPPLY	***1216 HOUSTON AVENUE***	***67***	***406***

EDR PROPRIETARY RECORDS

EDR US Hist Auto Stat: EDR has searched selected national collections of business directories and has collected listings of potential gas station/filling station/service station sites that were available to EDR researchers. EDR's review was limited to those categories of sources that might, in EDR's opinion, include gas station/filling station/service station establishments. The categories reviewed included, but were not limited to gas, gas station, gasoline station, filling station, auto, automobile repair, auto service station, service station, etc. This database falls within a category of information EDR classifies as "High Risk Historical Records", or HRHR. EDR's HRHR effort presents unique and sometimes proprietary data about past sites and operations that typically create environmental concerns, but may not show up in current government records searches.

A review of the EDR US Hist Auto Stat list, as provided by EDR, has revealed that there are 45 EDR US Hist Auto Stat sites within the searched area.

Site	Address	Map ID	Page
Not reported	2710 N SABINE ST	4	15
Not reported	2714 REAGAN ST	5	15
Not reported	2723 HOUSTON AVE	6	16
JACKSON S GULF STATION	1602 WHITE OAK DR	9	31
Not reported	2612 BEAUCHAMP ST	9	39
WATSON OIL CO	2410 HOUSTON AVE	12	39
HOWARD AND KIRBY GARAGE	2416 HOUSTON AVE	12	40
MAXWELL GARAGE	1405 WHITE OAK DR	12	40
TEXGAS SERVICE STATION	2450 HOUSTON AVE	12	53
WHITE OAK SERVICE STATION	2520 HOUSTON AVE	12	61
Not reported	1514 WHITE OAK DR	12	86
Not reported	2302 WHITE OAK DR	13	110
HAWKINS A L	2340 WHITE OAK DR	13	110
CRAIN FILLING STATION	1133 WHITE OAK DR	15	111
DANNA LOUIS	2405 HOUSTON AVE	16	111
SPORTMAN S SERVICE STATION	2301 HOUSTON AVE	17	123
BORTEL S SERVICE STATION	2305 HOUSTON AVE	17	124
KING CHAS W	1719 DEPELCHIN	20	131
KING S AUTO ELECTRIC SERVICE	2320 SABINE	21	131
Not reported	1704 WEBER ST	22	131
Not reported	2200 HOUSTON AVE	24	136
KNIGHTS SERVICE STATION	2119 HOUSTON AVE	24	137
Not reported	2212 HOUSTON AVE	24	137
KOENIG IRON WORKS	1601 ALAMO	27	158
HOUSTON AVENUE GARAGE	1909 HOUSTON AVE	32	185
FIRST WARD GARAGE	1911 HOUSTON AVE	32	185
FIRST WARD GARAGE	1912 HOUSTON AVE	32	185
FIRST WARD GARAGE	1910 ROUSTON AVE	32	191
DEPENDABLE AUTO SERVICE	191012 HOUSTON AVE	32	191
FIRST WARD GARAGE	191022 HOUSTON AVE	32	191
AUTO HOME THE	1516 SPRING	32	191
J AND W AUTOMOTIVE SERVIE	2003 HOUSTON AVE	32	191
Not reported	1704 SHEARN ST	38	234
PEEK INN FILLING STATION	1510 CROCKETT	44	257

EXECUTIVE SUMMARY

Site	Address	Map ID	Page
PARSON BROS SERVICE STATION	1800 HOUSTON AVE	44	257
HURRY BACK SERVICE STA	1802 HOUSTON AVE	44	265
Not reported	1808 HOUSTON AVE	44	265
SCOTT M C	1010 CROCKETT	45	266
CROCKETT BRIDGE SERVICE STATIO	1012 CROCKETT DR	45	266
M AND M SERVICE STATION	1012 CROCKETT	45	266
DE MENT SERVICE STATION	1319 CROCKETT ST	46	267
RUFFINO GARAGE REAR	1318 CROCKETT	46	267
MOLANDER SERVICE GARAGE	1319 CROCKETT	46	267
PASCHE LOUIS JR	2216 CROCKETT	47	268
KYLES GARAGE	1710 HICKORY	51	284

EDR US Hist Cleaners: EDR has searched selected national collections of business directories and has collected listings of potential dry cleaner sites that were available to EDR researchers. EDR's review was limited to those categories of sources that might, in EDR's opinion, include dry cleaning establishments. The categories reviewed included, but were not limited to dry cleaners, cleaners, laundry, laundromat, cleaning/laundry, wash & dry etc. This database falls within a category of information EDR classifies as "High Risk Historical Records", or HRHR. EDR's HRHR effort presents unique and sometimes proprietary data about past sites and operations that typically create environmental concerns, but may not show up in current government records searches.

A review of the EDR US Hist Cleaners list, as provided by EDR, has revealed that there are 13 EDR US Hist Cleaners sites within the searched area.

Site	Address	Map ID	Page
KASHMERE CLEANERS AND LAUNDRY	2735 HOUSTON AVE	6	16
MY OWN CLEANERS NO 1	1800 WHITE OAK DR	7	16
MYOWN CLEANERS NO 1	1800 WHITE OAK GARDENS	7	16
MY OWN CLEANERS NO 1	1900 WHITE OAK DR	11	39
PILGRIM LAUNDRY CO INC BR	2302 WHITE OAK DR	13	110
ROMAIR RUG CO	2312 COLORADO	22	131
Not reported	1515 WEBER ST	23	132
J AND E CLEANERS	2101 HOUSTON AVE	29	162
CASH AND CARRY CLEANERS AND LA	1908 HOUSTON AVE	32	185
MODEL CLEANERS AND DYERS	1912 HOUSTON AVE	32	185
Not reported	1808 HICKORY ST	43	256
PORT HOUSTON LAUNDRY AND CLEAN	1801 HOUSTON AVE	44	264
PORT HOUSTON LAUNDRY	1809 HOUSTON AVE	44	265

EXECUTIVE SUMMARY

Please refer to the end of the findings report for unmapped orphan sites due to poor or inadequate address information.

MAP FINDINGS SUMMARY

Database	Total Plotted
FEDERAL RECORDS	
NPL	0
Proposed NPL	0
Delisted NPL	0
NPL LIENS	0
CERCLIS	0
CERC-NFRAP	1
LIENS 2	0
CORRACTS	0
RCRA-TSDF	0
RCRA-LQG	0
RCRA-SQG	2
RCRA-CESQG	0
RCRA NonGen / NLR	8
US ENG CONTROLS	0
US INST CONTROL	0
ERNS	0
HMIRS	0
DOT OPS	0
US CDL	0
US BROWNFIELDS	1
DOD	0
FUDS	0
LUCIS	0
CONSENT	0
ROD	0
UMTRA	0
ODI	0
DEBRIS REGION 9	0
US MINES	0
TRIS	0
TSCA	0
FTTS	0
HIST FTTS	0
SSTS	0
ICIS	0
PADS	0
MLTS	0
RADINFO	0
FINDS	10
RAATS	0
RMP	0
FEMA UST	0
COAL ASH DOE	0
2020 COR ACTION	0
PRP	0
EPA WATCH LIST	0
FEDERAL FACILITY	0
US FIN ASSUR	0

MAP FINDINGS SUMMARY

Database	Total Plotted
US AIRS	0
LEAD SMELTERS	0
PCB TRANSFORMER	0
US HIST CDL	0
SCRD DRYCLEANERS	0
COAL ASH EPA	0

STATE AND LOCAL RECORDS

SHWS	0
IOP	0
SWF/LF	0
CLI	1
NPDES	0
UIC	0
SWRCY	0
WasteMgt	0
LPST	27
UST	26
LIENS	0
AST	3
DEL SHWS	0
SPILLS	1
AUL	5
VCP	19
DRYCLEANERS	0
PRIORITYCLEANERS	0
BROWNFIELDS	0
ENF	0
Ind. Haz Waste	15
ED AQUIF	0
AIRS	0
TIER 2	1
MSD	2
HIST LIENS	0
RWS	0
IHW CORR ACTION	3
COAL ASH	0
APAR	2
GCC	14

TRIBAL RECORDS

INDIAN RESERV	0
INDIAN ODI	0
INDIAN LUST	0
INDIAN UST	0
INDIAN VCP	0

EDR PROPRIETARY RECORDS

EDR MGP	0

MAP FINDINGS SUMMARY

Database	Total Plotted
EDR US Hist Auto Stat	45
EDR US Hist Cleaners	13
RGA HWS	0
RGA LF	0

NOTES:

Sites may be listed in more than one database

EDR DataMap®
Area 2

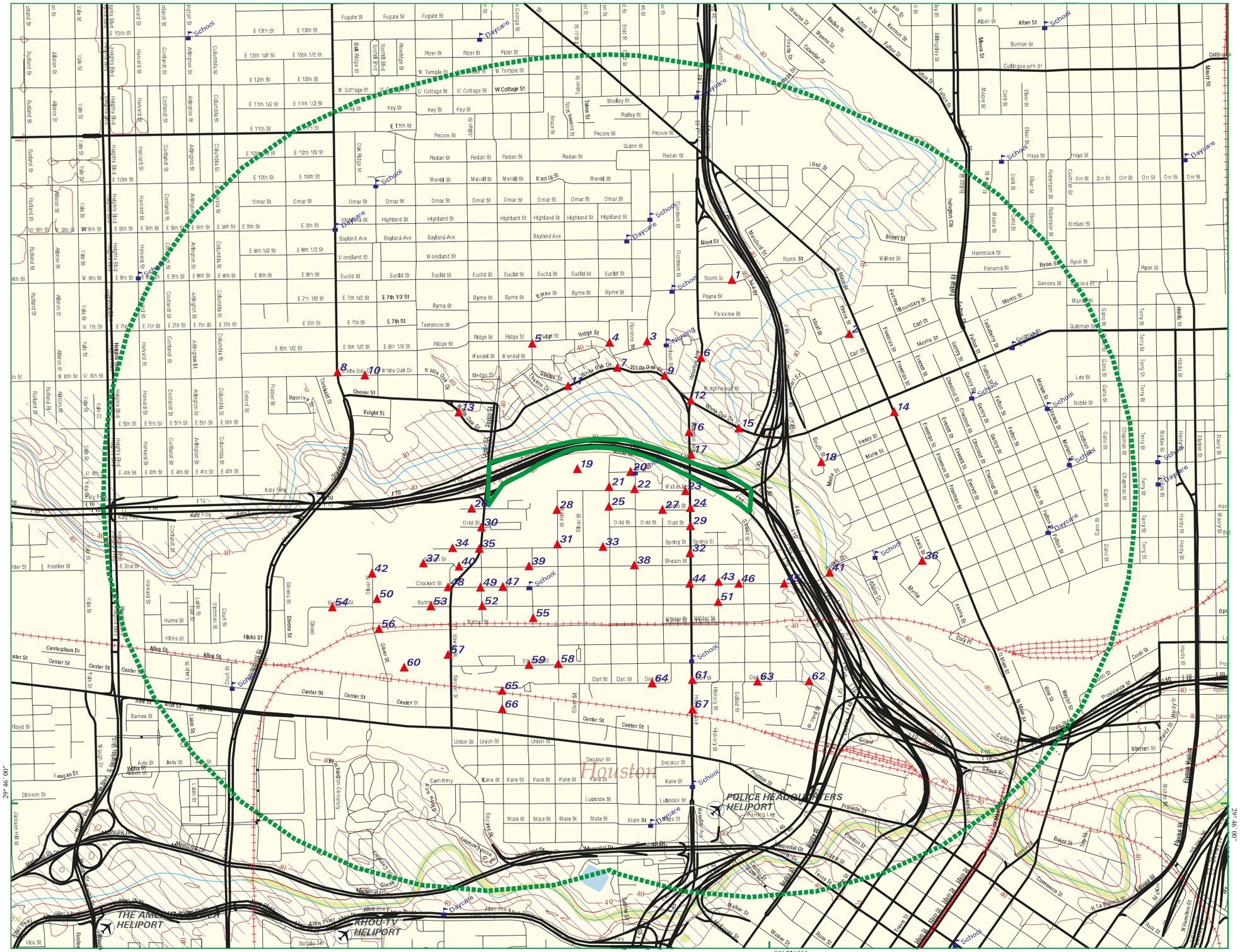

- Listed Sites
- Earthquake Epicenters (Richter 5 or greater)
- Search Boundary
- Roads
- Major Roads
- Waterways
- Railroads
- Contour Lines
- Pipelines
- Fault Lines
- Water
- Superfund Sites
- Federal DOD Sites
- Indian Reservations BIA
- 100-Yr Flood Zones
- National Wetland Inventory

N

Houston, TX

0 1/4 1/2

Scale in Miles

EDR® Environmental Data Resources, Inc

Copyright © 2015 EDR, Inc. © 2010 Tele Atlas Rel. 07/2009.

4240211.5s - 24 Mar 15

Area 3
Houston, TX 77002

Inquiry Number: 4240211.11s
March 24, 2015

EDR DataMap™ Area Study

EDR® Environmental Data Resources Inc

6 Armstrong Road, 4th floor
Shelton, CT 06484
Toll Free: 800.352.0050
www.edrnet.com

Thank you for your business.
Please contact EDR at 1-800-352-0050
with any questions or comments.

Disclaimer - Copyright and Trademark Notice

This Report contains certain information obtained from a variety of public and other sources reasonably available to Environmental Data Resources, Inc. It cannot be concluded from this Report that coverage information for the target and surrounding properties does not exist from other sources. **NO WARRANTY EXPRESSED OR IMPLIED, IS MADE WHATSOEVER IN CONNECTION WITH THIS REPORT. ENVIRONMENTAL DATA RESOURCES, INC. SPECIFICALLY DISCLAIMS THE MAKING OF ANY SUCH WARRANTIES, INCLUDING WITHOUT LIMITATION, MERCHANTABILITY OR FITNESS FOR A PARTICULAR USE OR PURPOSE. ALL RISK IS ASSUMED BY THE USER. IN NO EVENT SHALL ENVIRONMENTAL DATA RESOURCES, INC. BE LIABLE TO ANYONE, WHETHER ARISING OUT OF ERRORS OR OMISSIONS, NEGLIGENCE, ACCIDENT OR ANY OTHER CAUSE, FOR ANY LOSS OF DAMAGE, INCLUDING, WITHOUT LIMITATION, SPECIAL, INCIDENTAL, CONSEQUENTIAL, OR EXEMPLARY DAMAGES. ANY LIABILITY ON THE PART OF ENVIRONMENTAL DATA RESOURCES, INC. IS STRICTLY LIMITED TO A REFUND OF THE AMOUNT PAID FOR THIS REPORT.** Purchaser accepts this Report "AS IS". Any analyses, estimates, ratings, environmental risk levels or risk codes provided in this Report are provided for illustrative purposes only, and are not intended to provide, nor should they be interpreted as providing any facts regarding, or prediction or forecast of, any environmental risk for any property. Only a Phase I Environmental Site Assessment performed by an environmental professional can provide information regarding the environmental risk for any property. Additionally, the information provided in this Report is not to be construed as legal advice.

Copyright 2015 by Environmental Data Resources, Inc. All rights reserved. Reproduction in any media or format, in whole or in part, of any report or map of Environmental Data Resources, Inc., or its affiliates, is prohibited without prior written permission.

EDR and its logos (including Sanborn and Sanborn Map) are trademarks of Environmental Data Resources, Inc. or its affiliates. All other trademarks used herein are the property of their respective owners.

EXECUTIVE SUMMARY

TARGET PROPERTY INFORMATION

ADDRESS

HOUSTON, TX 77002
HOUSTON, TX 77002

DATABASES WITH NO MAPPED SITES

No mapped sites were found in EDR's search of available ("reasonably ascertainable ") government records within the requested search area for the following databases:

FEDERAL RECORDS

NPL	National Priority List
Proposed NPL	Proposed National Priority List Sites
Delisted NPL	National Priority List Deletions
NPL LIENS	Federal Superfund Liens
CERCLIS	Comprehensive Environmental Response, Compensation, and Liability Information System
CERC-NFRAP	CERCLIS No Further Remedial Action Planned
LIENS 2	CERCLA Lien Information
CORRACTS	Corrective Action Report
RCRA-TSDF	RCRA - Treatment, Storage and Disposal
RCRA-LQG	RCRA - Large Quantity Generators
RCRA-SQG	RCRA - Small Quantity Generators
US ENG CONTROLS	Engineering Controls Sites List
US INST CONTROL	Sites with Institutional Controls
ERNS	Emergency Response Notification System
HMIRS	Hazardous Materials Information Reporting System
DOT OPS	Incident and Accident Data
US CDL	Clandestine Drug Labs
DOD	Department of Defense Sites
FUDS	Formerly Used Defense Sites
LUCIS	Land Use Control Information System
CONSENT	Superfund (CERCLA) Consent Decrees
ROD	Records Of Decision
UMTRA	Uranium Mill Tailings Sites
ODI	Open Dump Inventory
DEBRIS REGION 9	Torres Martinez Reservation Illegal Dump Site Locations
US MINES	Mines Master Index File
TRIS	Toxic Chemical Release Inventory System
TSCA	Toxic Substances Control Act
FTTS	FIFRA/ TSCA Tracking System - FIFRA (Federal Insecticide, Fungicide, & Rodenticide Act)/TSCA (Toxic Substances Control Act)
HIST FTTS	FIFRA/TSCA Tracking System Administrative Case Listing
SSTS	Section 7 Tracking Systems
ICIS	Integrated Compliance Information System
PADS	PCB Activity Database System
MLTS	Material Licensing Tracking System

EXECUTIVE SUMMARY

RADINFO	Radiation Information Database
RAATS	RCRA Administrative Action Tracking System
RMP	Risk Management Plans
FEMA UST	Underground Storage Tank Listing
COAL ASH DOE	Steam-Electric Plant Operation Data
2020 COR ACTION	2020 Corrective Action Program List
PRP	Potentially Responsible Parties
EPA WATCH LIST	EPA WATCH LIST
FEDERAL FACILITY	Federal Facility Site Information listing
US FIN ASSUR	Financial Assurance Information
LEAD SMELTERS	Lead Smelter Sites
PCB TRANSFORMER	PCB Transformer Registration Database
US HIST CDL	National Clandestine Laboratory Register
SCRD DRYCLEANERS	State Coalition for Remediation of Drycleaners Listing
COAL ASH EPA	Coal Combustion Residues Surface Impoundments List

STATE AND LOCAL RECORDS

SHWS	State Superfund Registry
NPDES	NPDES Facility List
UIC	Underground Injection Wells Database Listing
SWRCY	Recycling Facility Listing
WasteMgt	Commercial Hazardous & Solid Waste Management Facilities
LIENS	Environmental Liens Listing
DEL SHWS	Deleted Superfund Registry Sites
BROWNFIELDS	Brownfields Site Assessments
ED AQUIF	Edwards Aquifer Permits
TIER 2	Tier 2 Chemical Inventory Reports
MSD	Municipal Settings Designations Database
HIST LIENS	Environmental Liens Listing
RWS	Radioactive Waste Sites
COAL ASH	Coal Ash Disposal Sites

TRIBAL RECORDS

INDIAN RESERV	Indian Reservations
INDIAN ODI	Report on the Status of Open Dumps on Indian Lands
INDIAN LUST	Leaking Underground Storage Tanks on Indian Land
INDIAN UST	Underground Storage Tanks on Indian Land
INDIAN VCP	Voluntary Cleanup Priority Listing

EDR PROPRIETARY RECORDS

EDR MGP	EDR Proprietary Manufactured Gas Plants
RGA HWS	Recovered Government Archive State Hazardous Waste Facilities List
RGA LF	Recovered Government Archive Solid Waste Facilities List

SURROUNDING SITES: SEARCH RESULTS

Surrounding sites were identified.

Page numbers and map identification numbers refer to the EDR Radius Map report where detailed data on individual sites can be reviewed.

Sites listed in ***bold italics*** are in multiple databases.

Unmappable (orphan) sites are not considered in the foregoing analysis.

EXECUTIVE SUMMARY

FEDERAL RECORDS

RCRA-CESQG: RCRAInfo is EPA's comprehensive information system, providing access to data supporting the Resource Conservation and Recovery Act (RCRA) of 1976 and the Hazardous and Solid Waste Amendments (HSWA) of 1984. The database includes selective information on sites which generate, transport, store, treat and/or dispose of hazardous waste as defined by the Resource Conservation and Recovery Act (RCRA). Conditionally exempt small quantity generators (CESQGs) generate less than 100 kg of hazardous waste, or less than 1 kg of acutely hazardous waste per month.

A review of the RCRA-CESQG list, as provided by EDR, and dated 12/09/2014 has revealed that there is 1 RCRA-CESQG site within the searched area.

Site	Address	Map ID	Page
CVS PHARMACY 7162	***1003 RICHMOND AVE***	***38***	***296***

RCRA NonGen / NLR: RCRAInfo is EPA's comprehensive information system, providing access to data supporting the Resource Conservation and Recovery Act (RCRA) of 1976 and the Hazardous and Solid Waste Amendments (HSWA) of 1984. The database includes selective information on sites which generate, transport, store, treat and/or dispose of hazardous waste as defined by the Resource Conservation and Recovery Act (RCRA). Non-Generators do not presently generate hazardous waste.

A review of the RCRA NonGen / NLR list, as provided by EDR, and dated 12/09/2014 has revealed that there are 9 RCRA NonGen / NLR sites within the searched area.

Site	Address	Map ID	Page
SMITH & COMPANY COMPOSITION	***711 W ALABAMA***	***21***	***112***
THE SHERWIN-WILLIAMS COMPANY	***3701 S MAIN ST***	***26***	***199***
HOUSTON AUTO BAKE INC	1502 ALABAMA	39	379
GRAND CLEANERS	***617 RICHMOND AVE***	***44***	***402***
DEUTSCHLAND AUTOWERKS	***4901 MAIN ST***	***56***	***474***
TUNEUP MASTERS INC	***4600 SAN JACINTO STREET***	***72***	***559***
FEDERAL EXPRESS CORPORATION	***4702 TRAVIS ST***	***73***	***569***
GLASSEL SCHOOL OF ART	***5101 MONTROSE***	***89***	***635***
A-1 TRANSPORTATION	***2221 WENTWORTH***	***99***	***699***

US BROWNFIELDS: The EPA's listing of Brownfields properties from the Cleanups in My Community program, which provides information on Brownfields properties for which information is reported back to EPA, as well as areas served by Brownfields grant programs.

A review of the US BROWNFIELDS list, as provided by EDR, and dated 12/22/2014 has revealed that there is 1 US BROWNFIELDS site within the searched area.

Site	Address	Map ID	Page
0 HOLMAN	***3400 CHENEVERT***	***37***	***245***

EXECUTIVE SUMMARY

FINDS: The Facility Index System contains both facility information and "pointers" to other sources of information that contain more detail. These include: RCRIS; Permit Compliance System (PCS); Aerometric Information Retrieval System (AIRS); FATES (FIFRA [Federal Insecticide Fungicide Rodenticide Act] and TSCA Enforcement System, FTTS [FIFRA/TSCA Tracking System]; CERCLIS; DOCKET (Enforcement Docket used to manage and track information on civil judicial enforcement cases for all environmental statutes); Federal Underground Injection Control (FURS); Federal Reporting Data System (FRDS); Surface Impoundments (SIA); TSCA Chemicals in Commerce Information System (CICS); PADS; RCRA-J (medical waste transporters/disposers); TRIS; and TSCA. The source of this database is the U.S. EPA/NTIS.

A review of the FINDS list, as provided by EDR, and dated 08/16/2014 has revealed that there are 17 FINDS sites within the searched area.

Site	Address	Map ID	Page
SMITH & COMPANY COMPOSITION	***711 W ALABAMA***	***21***	***112***
THE SHERWIN-WILLIAMS COMPANY	***3701 S MAIN ST***	***26***	***199***
VALLEY PRESTRES NO 2	3800 MILAM ST	27	204
WILLIAMS BROTHERS CONSTRUCTION	3800 MILAM ST	27	205
0 HOLMAN	***3400 CHENEVERT***	***37***	***245***
CVS PHARMACY 7162	***1003 RICHMOND AVE***	***38***	***296***
TEXACO ALMEDA	4102 ALMEDA RD	39	348
WEINGARTEN REALTY INVESTORS	4100 ALMEDA RD	39	348
ROSSONIAN CLEANERS	3921 ALMEDA RD	39	359
GRAND CLEANERS	***617 RICHMOND AVE***	***44***	***402***
DEUTSCHLAND AUTOWERKS	***4901 MAIN ST***	***56***	***474***
TX PRINTING, INC.	4715 MAIN STREET	56	482
WILLIAMS BROTHERS CONSTRUCTION	4600 MONTROSE BLVD	69	515
TUNEUP MASTERS INC	***4600 SAN JACINTO STREET***	***72***	***559***
FEDERAL EXPRESS CORPORATION	***4702 TRAVIS ST***	***73***	***569***
GLASSEL SCHOOL OF ART	***5101 MONTROSE***	***89***	***635***
A-1 TRANSPORTATION	***2221 WENTWORTH***	***99***	***699***

US AIRS: The database is a sub-system of Aerometric Information Retrieval System (AIRS). AFS contains compliance data on air pollution point sources regulated by the U.S. EPA and/or state and local air regulatory agencies. This information comes from source reports by various stationary sources of air pollution, such as electric power plants, steel mills, factories, and universities, and provides information about the air pollutants they produce. Action, air program, air program pollutant, and general level plant data. It is used to track emissions and compliance data from industrial plants.

A review of the US AIRS list, as provided by EDR, and dated 10/16/2014 has revealed that there is 1 US AIRS site within the searched area.

Site	Address	Map ID	Page
DEUTSCHLAND AUTOWERKS	***4901 MAIN ST***	***56***	***474***

STATE AND LOCAL RECORDS

IOP: Contains information on all sites that are in the IOP. An IOP is an innocent owner or operator whose property is contaminated as a result of a release or migration of contaminants from a source or sources not located on the property, and they did not cause or contribute to the source or sources of contamination.

A review of the IOP list, as provided by EDR, and dated 01/14/2015 has revealed that there is 1 IOP

site within the searched area.

Site	Address	Map ID	Page
HARGEST COLLEGE	***2800 MAIN ST***	***4***	***17***

SWF/LF: The Solid Waste Facilities/Landfill Sites records typically contain an inventory of solid waste disposal facilities or landfills in a particular state. The data come from the Texas Commission on Environmental Quality's permitted Solid Waste Facilities list.

A review of the SWF/LF list, as provided by EDR, and dated 01/29/2015 has revealed that there is 1 SWF/LF site within the searched area.

Site	Address	Map ID	Page
DOTY SAND PIT VENTURE LANDFILL	12000 BISSONNET ST	96	672

CLI: Closed and abandoned landfills (permitted as well as unauthorized) across the state of Texas. For current information regarding any of the sites included in this database, contact the appropriate Council of Governments agency.

A review of the CLI list, as provided by EDR, and dated 08/30/1999 has revealed that there is 1 CLI site within the searched area.

Site	Address	Map ID	Page
DOTY LANDFILL	12000 BISSONET	96	671

LPST: The Leaking Petroleum Storage Tank Incident Reports contain an inventory of reported leaking petroleum storage tank incidents. The data come from the Texas Commission on Environmental Quality's Leaking Petroleum Storage Tank Database.

A review of the LPST list, as provided by EDR, and dated 01/29/2015 has revealed that there are 61 LPST sites within the searched area.

Site	Address	Map ID	Page
AVONDALE TOWNHOMES	302 AVONDALE ST	1	4
Status Code: FINAL CONCURRENCE ISSUED, CASE CLOSED			
TRAVIS STREET CARPOOL	***2807 TRAVIS ST***	***2***	***4***
Status Code: FINAL CONCURRENCE ISSUED, CASE CLOSED			
FORMER BILLUPS STATION LOC 793	***101 WESTHEIMER RD***	***3***	***10***
CENTEL	***3102 MILAM ST***	***5***	***21***
Status Code: FINAL CONCURRENCE ISSUED, CASE CLOSED			
COURTLANDT SQUARE	***3210 LOUISIANA ST***	***6***	***24***
Status Code: FINAL CONCURRENCE ISSUED, CASE CLOSED			
HCCC PROPERTY	***3000 MAIN ST***	***7***	***26***
Status Code: SITE ASSESSMENT			
H A FRANZ CO	3315 MILAM ST	8	30
Status Code: FINAL CONCURRENCE ISSUED, CASE CLOSED			
MILAM MEDICAL CLINIC	3316 MILAM ST	8	31

EXECUTIVE SUMMARY

Site	Address	Map ID	Page
FORMER SERVICE STATION	***1010 ELGIN ST***	***10***	***35***
Status Code: FINAL CONCURRENCE ISSUED, CASE CLOSED			
MEMONA EXPRESS	***3117 MAIN ST***	***10***	***37***
Status Code: FINAL CONCURRENCE ISSUED, CASE CLOSED			
GREATER HOUSTON CONVENTION VIS	3300 MAIN ST	11	54
Status Code: FINAL CONCURRENCE ISSUED, CASE CLOSED			
FRM GREATER HOUSTON CONVEN	3300 MAIN ST	11	55
Status Code: FINAL CONCURRENCE PENDING DOCUMENTATION OF WELL PLUGGING			
ABANDON SERVICE STATION	***3119 CAROLINE ST***	***13***	***58***
Status Code: FINAL CONCURRENCE ISSUED, CASE CLOSED			
FIRE STATION 7	***1402 ELGIN ST***	***14***	***69***
Status Code: FINAL CONCURRENCE ISSUED, CASE CLOSED			
SAH PROPERTIES	3535 MAIN ST	15	72
Status Code: FINAL CONCURRENCE ISSUED, CASE CLOSED			
AUTOHAUS OF SWITZERLAND	***1109 HOLMAN ST***	***17***	***76***
Status Code: FINAL CONCURRENCE ISSUED, CASE CLOSED			
LEES BODY SHOP	***1525 ELGIN ST***	***18***	***84***
Status Code: FINAL CONCURRENCE ISSUED, CASE CLOSED			
VILLAGE CHEVRON	***922 W ALABAMA ST***	***22***	***115***
Status Code: FINAL CONCURRENCE ISSUED, CASE CLOSED			
EXXON RS 67239	***3807 MONTROSE BLVD***	***23***	***135***
Status Code: FINAL CONCURRENCE ISSUED, CASE CLOSED			
SHELL	***1010 W ALABAMA ST***	***23***	***148***
Status Code: FINAL CONCURRENCE ISSUED, CASE CLOSED			
STOP N GO 3677	***1100 W ALABAMA ST***	***24***	***150***
Status Code: FINAL CONCURRENCE ISSUED, CASE CLOSED			
VACANT COMMERCIAL	***1220 W ALABAMA ST***	***25***	***158***
Status Code: FINAL CONCURRENCE ISSUED, CASE CLOSED			
VACANT CITY BLOCK	3808 MAIN ST	26	195
Status Code: FINAL CONCURRENCE ISSUED, CASE CLOSED			
HOLMAN STREET PROPERTY	***1506 HOLMAN ST***	***30***	***209***
Status Code: FINAL CONCURRENCE PENDING DOCUMENTATION OF WELL PLUGGING			
SEARS ROEBUCK CO	4201 MAIN ST	32	215
Status Code: FINAL CONCURRENCE ISSUED, CASE CLOSED			
143D ABN INF	***3816 CAROLINE ST***	***33***	***218***
Status Code: FINAL CONCURRENCE ISSUED, CASE CLOSED			
FORMER SERVICE STATION VACANT	3400 CHENEVERT ST	37	245
Status Code: FINAL CONCURRENCE PENDING DOCUMENTATION OF WELL PLUGGING			
STOP N GO 2389	***1003 RICHMOND AVE***	***38***	***278***
Status Code: FINAL CONCURRENCE ISSUED, CASE CLOSED			
ESTATE OF NORBERT CHOUEROUM	919 RICHMOND AVE	38	298
Status Code: FINAL CONCURRENCE ISSUED, CASE CLOSED			
TPG 570 07	***920 RICHMOND AVE***	***38***	***301***
Status Code: FINAL CONCURRENCE ISSUED, CASE CLOSED			
SHELL STATION	4220 MONTROSE BLVD	38	326
Status Code: PREASSESSMENT/RELEASE DETERMINATION			

EXECUTIVE SUMMARY

Site	Address	Map ID	Page
MONTROSE PROPERTY	***4200 MONTROSE BLVD***	***38***	***326***
Status Code: FINAL CONCURRENCE ISSUED, CASE CLOSED			
GROCERY STOP	4102 ALMEDA RD	39	328
Status Code: FINAL CONCURRENCE ISSUED, CASE CLOSED			
J D ABRAMS INC	***1502 ALABAMA ST***	***39***	***378***
Status Code: FINAL CONCURRENCE ISSUED, CASE CLOSED			
CLOSED SERVICE STATION	3709 LA BRANCH ST	39	392
Status Code: FINAL CONCURRENCE ISSUED, CASE CLOSED			
MANDELL SOC	***4215 MANDELL ST***	***42***	***395***
Status Code: FINAL CONCURRENCE ISSUED, CASE CLOSED			
SOUTHWESTERN BELL TELEPHONE CO	1310 RICHMOND AVE	47	425
RESIDENCE	811 RICHMOND AVE	48	426
Status Code: FINAL CONCURRENCE ISSUED, CASE CLOSED			
FORMER KENTUCKY FRIED CHICKEN	3201 DOWLING ST	50	427
Status Code: FINAL CONCURRENCE ISSUED, CASE CLOSED			
FORMER CIRCLE K UTOTEM	***1569 RICHMOND AVE***	***53***	***431***
Status Code: FINAL CONCURRENCE ISSUED, CASE CLOSED			
FORMER TEXACO	4827 MAIN ST	56	478
Status Code: FINAL CONCURRENCE ISSUED, CASE CLOSED			
GULF OIL	***3503 DOWLING ST***	***62***	***497***
FORMER SERVICE STATION	4400 ALMEDA RD	71	519
Status Code: FINAL CONCURRENCE ISSUED, CASE CLOSED			
MONTESSORI SCHOOL DOWNTOWN MED	4701 SAN JACINTO ST	72	528
Status Code: FINAL CONCURRENCE ISSUED, CASE CLOSED			
KING FUELS FOOD STORE 2	***4615 SAN JACINTO ST***	***72***	***529***
MONTROSE TIRE CENTER	***4720 MONTROSE BLVD***	***76***	***571***
Status Code: FINAL CONCURRENCE ISSUED, CASE CLOSED			
ABANDONED SITE	***5115 FANNIN ST***	***78***	***582***
Status Code: FINAL CONCURRENCE ISSUED, CASE CLOSED			
FLOWER SHOP	***4819 FANNIN ST***	***78***	***596***
Status Code: FINAL CONCURRENCE ISSUED, CASE CLOSED			
TEXAS BUS LINES	***2222 CLEBURNE ST***	***83***	***609***
Status Code: CORRECTIVE ACTION PLAN			
FORMER GAS STATION	***2202 WHEELER ST***	***91***	***655***
Status Code: FINAL CONCURRENCE ISSUED, CASE CLOSED			
CHEVRON FAC 108008	***5415 FANNIN & CALU***	***92***	***656***
Status Code: FINAL CONCURRENCE ISSUED, CASE CLOSED			
FORMER EXTREME DETAIL	5319 FANNIN ST	92	667
Status Code: FINAL CONCURRENCE ISSUED, CASE CLOSED			
VACANT PROPERTY	4902 ALMEDA RD	93	667
Status Code: FINAL CONCURRENCE PENDING DOCUMENTATION OF WELL PLUGGING			
ALMEDA DISCOUNT TIRE & BATTERY	***4909 ALMEDA RD***	***93***	***668***
Status Code: FINAL CONCURRENCE ISSUED, CASE CLOSED			
BONIABY SERVICE	***2323 BLODGETT ST***	***98***	***686***
Status Code: FINAL CONCURRENCE PENDING DOCUMENTATION OF WELL PLUGGING			
WARWICK HOTEL	***5701 MAIN ST***	***100***	***700***
C T TIRE SERVICE	2718 BLODGETT ST	103	713
Status Code: FINAL CONCURRENCE PENDING DOCUMENTATION OF WELL PLUGGING			

EXECUTIVE SUMMARY

Site	Address	Map ID	Page
SOUTHMORE MARKET	***5203 DOWLING ST***	***104***	***714***
Status Code: FINAL CONCURRENCE ISSUED, CASE CLOSED			
STRIPES 1004	***2329 SOUTHMORE BLVD***	***104***	***719***
Status Code: FINAL CONCURRENCE ISSUED, CASE CLOSED			
CIRCLE K ABANDONED	2011 CALUMET ST	105	747
Status Code: FINAL CONCURRENCE ISSUED, CASE CLOSED			
ABANDONED STATION	***5502 ALMEDA RD***	***106***	***747***
Status Code: FINAL CONCURRENCE ISSUED, CASE CLOSED			

UST: The Underground Storage Tank database contains registered USTs. USTs are regulated under Subtitle I of the Resource Conservation and Recovery Act (RCRA). The data come from the Texas Commission on Environmental Quality's Petroleum Storage Tank Database.

A review of the UST list, as provided by EDR, and dated 01/14/2015 has revealed that there are 55 UST sites within the searched area.

Site	Address	Map ID	Page
TRAVIS STREET CARPOOL	***2807 TRAVIS ST***	***2***	***4***
FORMER BILLUPS STATION LOC 793	***101 WESTHEIMER RD***	***3***	***10***
CENTEL	***3102 MILAM ST***	***5***	***21***
MEMONA EXPRESS	***3117 MAIN ST***	***10***	***37***
ABANDON SERVICE STATION	***3119 CAROLINE ST***	***13***	***58***
FIRE STATION 7	***1402 ELGIN ST***	***14***	***69***
SAH PROPERTIES	3535 MAIN ST	15	73
AUTOHAUS OF SWITZERLAND	***1109 HOLMAN ST***	***17***	***76***
LEES BODY SHOP	***1525 ELGIN ST***	***18***	***84***
STOP N GO 235	3807 GREELEY ST	21	103
VILLAGE CHEVRON	***922 W ALABAMA ST***	***22***	***115***
EXXON RS 67239	***3807 MONTROSE BLVD***	***23***	***135***
STOP N GO 3677	***1100 W ALABAMA ST***	***24***	***150***
VACANT COMMERCIAL	***1220 W ALABAMA ST***	***25***	***158***
MAI CHI MARKET	1016 ALABAMA ST	26	164
WINNERS CORNER 4	1025 ALABAMA ST	26	173
SOUTHWESTERN BELL TELEPHONE	3808 MAIN ST	26	191
TIGER AUTOMOTIVE	3717 MAIN ST	26	196
SEARS ROEBUCK & COMPANY	4201 MAIN ST	32	212
143D ABN INF	***3816 CAROLINE ST***	***33***	***218***
KING FUELS FOOD STORE 4	3803 SAN JACINTO ST	33	221
STOP N GO 2389	***1003 RICHMOND AVE***	***38***	***278***
TPG 570 07	***920 RICHMOND AVE***	***38***	***301***
ALMEDA SHELL	4102 ALMEDA RD	39	329
KINGMART 3	3801 ALMEDA RD	39	363
VACANT LOT	3711 ALMEDA RD	39	383
MANDELL SOC	***4215 MANDELL ST***	***42***	***395***
600 RICHMOND	604 RICHMOND AVE	44	404
SUNMART 165	411 RICHMOND AVE	46	410
BAKER-JONES	4116 CAROLINE ST	51	427
FORMER CIRCLE K UTOTEM	***1569 RICHMOND AVE***	***53***	***431***
ABANDONED SERVICE STATION	4920 MAIN ST	56	439
CHEVRON FOOD MART	4919 MAIN ST	56	449
ILLIAN AUTO REPAIR	4901 MAIN ST	56	467
OAKLEY DOWNS TRUST	707 OAKLEY ST	60	492

EXECUTIVE SUMMARY

Site	Address	Map ID	Page
GULF OIL	***3503 DOWLING ST***	***62***	***497***
FORMER SERVICE STATION	4400 ALMEDA RD	71	520
KING FUELS FOOD STORE 2	***4615 SAN JACINTO ST***	***72***	***529***
TUNEUP MASTERS STORE 928	4600 SAN JACINTO ST	72	554
FEDERAL EXPRESS CORP	4702 TRAVIS ST	73	563
MONTROSE TIRE CENTER	***4720 MONTROSE BLVD***	***76***	***571***
ABANDONED SITE	***5115 FANNIN ST***	***78***	***582***
FORMER GASOLINE STATION	5001 FANNIN ST	78	592
FLOWER SHOP	***4819 FANNIN ST***	***78***	***596***
TEXAS BUS LINES	***2222 CLEBURNE ST***	***83***	***609***
IMPRESSIVE ARTS II	4814 LA BRANCH ST	86	631
PLAZA HOTEL GARAGE	5020 MONTROSE BLVD	89	638
FORMER SERVICE STATION	2202 WHEELER ST	91	646
CHEVRON FAC 108008	***5415 FANNIN & CALU***	***92***	***656***
GULF OIL	2401 BLODGETT ST	98	677
BONIABY SERVICE	***2323 BLODGETT ST***	***98***	***686***
WARWICK HOTEL	***5701 MAIN ST***	***100***	***700***
SOUTHMORE MARKET	***5203 DOWLING ST***	***104***	***714***
STRIPES 1004	***2329 SOUTHMORE BLVD***	***104***	***719***
ABANDONED STATION	***5502 ALMEDA RD***	***106***	***747***

AST: The Aboveground Storage Tank database contains registered ASTs. The data come from the Texas Commission on Environmental Quality's Petroleum Storage Tank Database.

A review of the AST list, as provided by EDR, and dated 01/14/2015 has revealed that there are 2 AST sites within the searched area.

Site	Address	Map ID	Page
WESTERNGECO RICHMOND CAMPUS	10001 RICHMOND AVE	38	253
J D ABRAMS INC	***1502 ALABAMA ST***	***39***	***378***

SPILLS: The Spills Database comes from the Texas Commission on Environmental Quality.

A review of the SPILLS list, as provided by EDR, and dated 02/09/2015 has revealed that there is 1 SPILLS site within the searched area.

Site	Address	Map ID	Page
507 COLQUITT, HOUSTON	507 COLQUITT, HOUSTON	41	394

AUL: Sites that have institutional controls.

A review of the AUL list, as provided by EDR, and dated 01/14/2015 has revealed that there is 1 AUL site within the searched area.

Site	Address	Map ID	Page
CITY OF HOUSTON RICHMOND PROPE	***1521 -1569 RICHMOND AVE***	***53***	***435***

EXECUTIVE SUMMARY

VCP: Voluntary Cleanup Program Sites.

A review of the VCP list, as provided by EDR, and dated 01/14/2015 has revealed that there are 8 VCP sites within the searched area.

Site	Address	Map ID	Page
TRAVIS STREET CARPOOL	***2807 TRAVIS ST***	***2***	***4***
HARGEST COLLEGE	***2800 MAIN ST***	***4***	***17***
COURTLANDT SQUARE	***3210 LOUISIANA ST***	***6***	***24***
FORMER SERVICE STATION	***1010 ELGIN ST***	***10***	***35***
MONTROSE DRY CLEANERS	***3939 MONTROSE***	***28***	***205***
CITY OF HOUSTON RICHMOND PROPE	***1521 -1569 RICHMOND AVE***	***53***	***435***
MCDONALD'S PROPERTY	***4510 MAIN STREET***	***56***	***486***
WARWICK HOTEL	***5701 MAIN ST***	***100***	***700***

DRYCLEANERS: Drycleaner Registration Database Listing.

A review of the DRYCLEANERS list, as provided by EDR, and dated 01/12/2015 has revealed that there are 8 DRYCLEANERS sites within the searched area.

Site	Address	Map ID	Page
OAKS CLEANERS	602 W ALABAMA ST	20	99
ALS WASHATERIA	703 W ALABAMA ST	21	108
ROSSONIAN CLEANERS	***3921 ALMEDA RD***	***39***	***353***
UNITED CLEANERS & ALTERATIONS	411 RICHMOND AVE STE B	46	409
SCIENTIFIC CLEANERS	3619 DOWLING ST	68	513
WEST GRAY CLEANERS II	4807 SAN JACINTO ST STE	80	604
TOM CLEANER	4106 DOWLING ST	84	623
PILGRIM DISCOUNT 66	5015 ALMEDA RD	102	711

PRIORITYCLEANERS: A listing of dry cleaner related contaminated sites.

A review of the PRIORITYCLEANERS list, as provided by EDR, and dated 09/01/2014 has revealed that there is 1 PRIORITYCLEANERS site within the searched area.

Site	Address	Map ID	Page
HAWTHORNE PLAZA - FORMER IMAGE	***3407 MONTROSE AVENUE***	***9***	***33***

ENF: Administrative Orders issued to Municipal Solid Waste, Petroleum Storage Tank and Multi-Media Sites

A review of the ENF list, as provided by EDR, and dated 12/05/2014 has revealed that there is 1 ENF site within the searched area.

Site	Address	Map ID	Page
ROSSONIAN CLEANERS	***3921 ALMEDA RD***	***39***	***353***

EXECUTIVE SUMMARY

Ind. Haz Waste: The Industrial and Hazardous Waste Database contains summary reports by waste handlers, generators and shippers in Texas.

A review of the Ind. Haz Waste list, as provided by EDR, and dated 09/08/2014 has revealed that there are 21 Ind. Haz Waste sites within the searched area.

Site	Address	Map ID	Page
WOODALLEN PHOTOGRAPHERS I	3505 LOUISIANA ST	8	27
ARROW GRAPHICS	3511 MILAM ST	12	55
AUTOHOUSE OF SWITZERLAND	1109 HOLMAN ST	17	81
SMITH & COMPANY COMPOSITION	711 W ALABAMA ST	21	111
SHELL	***1010 W ALABAMA ST***	***23***	***148***
SHERWIN WILLIAMS	3701 MAIN ST	26	202
R FOYS GARAGE	1719 HOLMAN ST	37	243
WESTERN GEOPHYSICAL	10001 RICHMOND AVE	38	254
CVS PHARMACY 7162	1003 RICHMOND AVE	38	291
HOUSTON AUTO BAKE	1502 ALABAMA ST	39	381
SEARS ROEBUCK AUTO CENTER	4111 FANNIN ST	40	393
GRAND CLEANERS	617 RICHMOND AVE	44	400
GRAND CLEANERS	***617 RICHMOND AVE***	***44***	***402***
DEUTSCHLAND AUTOWERKS	4901 MAIN ST	56	466
HAGIO	4211 CAROLINE ST	57	488
DH WHITE & COADBAIN HSE TYP	4410 FANNIN ST	58	490
FORWARD TIMES PUBLISHING	4411 ALMEDA RD	71	516
TUNEUP MASTERS 928	4600 SAN JACINTO ST	72	557
FEDERAL EXPRESS CORPORATION	4702 TRAVIS ST	73	561
GLASSEL SCHOOL OF ART	***5101 MONTROSE***	***89***	***635***
A-1 TRANSPORTATION	2221 WENTWORTH ST	99	697

AIRS: The database lists by company, along with their actual emissions, the Texas Commission on Environmental Quality's air accounts that emit EPA criteria pollutants.

A review of the AIRS list, as provided by EDR, and dated 02/09/2015 has revealed that there are 2 AIRS sites within the searched area.

Site	Address	Map ID	Page
EXXON RS 67239	***3807 MONTROSE BLVD***	***23***	***135***
VALLEY PRESTRESS 2	3800 MILAM ST	27	205

IHW CORR ACTION: Industrial hazardous waste facilities with corrective actions.

A review of the IHW CORR ACTION list, as provided by EDR, and dated 01/20/2015 has revealed that there are 3 IHW CORR ACTION sites within the searched area.

Site	Address	Map ID	Page
HARGEST COLLEGE	***2800 MAIN ST***	***4***	***17***
MCDONALD'S PROPERTY	***4510 MAIN STREET***	***56***	***486***
ALMEDA DISCOUNT TIRE & BATTERY	***4909 ALMEDA RD***	***93***	***668***

EXECUTIVE SUMMARY

APAR: Listing of Sites That Have Received an APAR (Affected Property Assessment Report)

A review of the APAR list, as provided by EDR, and dated 01/21/2015 has revealed that there is 1 APAR site within the searched area.

Site	Address	Map ID	Page
MONTROSE DRY CLEANERS	*3939 MONTROSE*	*28*	*205*

GCC: Texas Water Code, Section 26.406 requires the annual report to describe the current status of groundwater monitoring activities conducted or required by each agency at regulated facilities or associated with regulated activities. The report is required to contain a description of each case of groundwater contamination documented during the previous calendar year. Also to be included, is a description of each case of contamination documented during previous periods for which voluntary clean up action was incomplete at the time the preceding report was issued. The report is also required to indicate the status of enforcement action for each listed case.

A review of the GCC list, as provided by EDR, and dated 12/31/2013 has revealed that there are 15 GCC sites within the searched area.

Site	Address	Map ID	Page
HARGEST COLLEGE	*2800 MAIN ST*	*4*	*17*
HCCC PROPERTY	*3000 MAIN ST*	*7*	*26*
HAWTHORNE PLAZA - FORMER IMAGE	*3407 MONTROSE AVENUE*	*9*	*33*
FORMER SERVICE STATION	*1010 ELGIN ST*	*10*	*35*
EXXON RS 67239	*3807 MONTROSE BLVD*	*23*	*135*
SHELL	*1010 W ALABAMA ST*	*23*	*148*
MONTROSE DRY CLEANERS	*3939 MONTROSE*	*28*	*205*
HOLMAN STREET PROPERTY	*1506 HOLMAN ST*	*30*	*209*
STOP N GO 2389	*1003 RICHMOND AVE*	*38*	*278*
TPG 570 07	*920 RICHMOND AVE*	*38*	*301*
MONTROSE PROPERTY	*4200 MONTROSE BLVD*	*38*	*326*
CITY OF HOUSTON RICHMOND PROPE	*1521 -1569 RICHMOND AVE*	*53*	*435*
TEXAS BUS LINES	*2222 CLEBURNE ST*	*83*	*609*
FORMER GAS STATION	*2202 WHEELER ST*	*91*	*655*
WARWICK HOTEL	*5701 MAIN ST*	*100*	*700*

EDR PROPRIETARY RECORDS

EDR US Hist Auto Stat: EDR has searched selected national collections of business directories and has collected listings of potential gas station/filling station/service station sites that were available to EDR researchers. EDR's review was limited to those categories of sources that might, in EDR's opinion, include gas station/filling station/service station establishments. The categories reviewed included, but were not limited to gas, gas station, gasoline station, filling station, auto, automobile repair, auto service station, service station, etc. This database falls within a category of information EDR classifies as "High Risk Historical Records", or HRHR. EDR's HRHR effort presents unique and sometimes proprietary data about past sites and operations that typically create environmental concerns, but may not show up in current government records searches.

A review of the EDR US Hist Auto Stat list, as provided by EDR, has revealed that there are 175 EDR

EXECUTIVE SUMMARY

US Hist Auto Stat sites within the searched area.

Site	Address	Map ID	Page
MCCLANAHAN-NELSON AUTO SERVICE	3310 MILAM	8	29
MILAM CAR REPAIR AND BODY SHOP	715 FRANCIS ST	8	30
BELL S FOREIGN CAR SERVICE	715 FRANCIS AVE	8	30
B AND M SALES AND SERVICE	715 FRANCIS	8	30
AUTOMOBILE SERVICE CO ASSOCIAT	711 FRANCIS AVE	8	30
ALEXANDER S TEXACO SERV STA	3316 MILAM ST	8	31
WARD RALPH H	3316 MILAM	8	32
FANDAL GARAGE	3313 MILAM	8	32
GENERATOR SERVICE CO	3309 MILAM	8	33
SHINE GEO SERVICE STATION	3116 MILAM	8	33
MONTROSE GASOLINE STATIONS	3302 LOUISIANA	8	33
GRIFFIN JAY R JR	802 HOLMAN AVE	12	57
MORROW SERVICE STATION	3501 MILAM	12	57
MC NAUGHTON S SERVICE STATION	3715 MILAM	16	76
COMMUNITY SERVICE STATION	527 W ALABAMA ST	20	96
COMMUNITY SERVICE STATION	527 W ALABAMA AVE	20	97
FRENCHY S SUPER SERVICE	515 W ALABAMA AVE	20	97
KRUEGER GULF SERVICE STATION	515 W ALABAMA	20	98
ALABAMA GULF SERVICE STATION	3802 FANSIN	26	163
ALABAMA GULF SERVICE STATION	3802 FANNIN ST	26	163
BASKETT SERVICE STATION	3802 FANNIN	26	163
SOUTH END AUTO SERVICE	915 TRUXILLO AVE	26	164
BELL SERVICE STATION	3820 MAIN	26	173
Not reported	3717 MAIN ST	26	195
KUHRTS AUTO SERVICE	3714 SAN JACINTO ST	29	208
NATHAN AND SON GARAGE	3714 SAN JACINTO	29	208
TEXACO SERVICE STATION	3500 CRAWFORD	30	208
Not reported	3549 ALMEDA RD	30	208
BILL S TEXACO SERVICE STATION	1506 HOLMAN ST	30	209
PYLANT G B SERVILE STATION	3501 ALMEDA RD	30	210
SHARP S TEXACO SERVICE STATION	1506 HOLMAN AVE	30	210
SEARS ROEBUCK AND CO SERVICE S	4201 MAIN	32	211
ROBISON J C SERVICE STATION	4204 MAIN	32	211
SEARS ROEBUCK AND CO SERVICE S	4200 MAIN	32	212
ROBISON AUTO SERVICE	4202 MAIN	32	212
SEARS ROEBUCK AND CO SERVICE S	4201 MAIN ST	32	216
Not reported	4155 MAIN ST	32	216
Not reported	4121 MAIN ST	32	216
LUBBOCK GARAGE	1012 CLEBURNE AVE	32	217
TAYLOR SYSTEM	3901 CAROLINE ST	33	217
Not reported	3803 SAN JACINTO ST	33	241
Not reported	603 W MAIN ST	35	241
Not reported	610 W MAIN ST	35	242
Not reported	911 W MAIN ST	36	242
FOY S GARAGE	1719 HOLMAN AVE	37	242
MOBIL OIL CORP	1003 RICHMOND AVE	38	277
MONTROSE TEXACO SERVICE STATIO	919 RICHMOND AVE	38	299
GARCIA S TEXACO SERVICE STATIO	919 RICHMOND	38	300
CORDER S SHELL SERVICE STATION	920 RICHMOND AVE	38	324
COOPER S SHELL SERVICE STATION	960 RICHOND AVE	38	325
GULF CAR CARE CENTER	4210 MONTROSE BLVD	38	326
Not reported	4200 MONTROSE BLVD	38	328
Not reported	4119 MONTROSE BLVD	38	328
CLEBURNE GARAGE	1618 CLEBURNE AVE	39	348
ROCO S GARAGE	4015 ALMEDA RD	39	349

EXECUTIVE SUMMARY

Site	Address	Map ID	Page
ROCO S GARAGE	1613 CLEBURNE AVE	39	350
TEXGAS SERVICE STATION	4020 ALMEDA DR	39	350
ROCO M J	4004 ALMEDA RD	39	350
BUNNY SERVICE STATION	4118 LA BRANCH	39	351
Not reported	1503 CLEBURNE ST	39	359
ED S GARAGE REAR	3918 ALMEDA RD	39	359
DRAKE MOTOR SERVICE	4004 LABRANCH	39	360
NEWSOME BROS GARAGE	4004 LA BRANCH ST	39	360
DROKE MOTOR SERVICE	4004 LA BRANCH	39	360
NEWSOME BROS GARAGE	4002 LA BRANCH ST	39	360
LAIRD SERVICE STATION	4002 LA BRANCH	39	361
ROLLINS C B SERVICE STATION	4000 LA BRANCH	39	361
JAMES GARAGE	1516 TRUXILLO AVE	39	362
JAMES GARAGE	1515 TRUXILLO AVE	39	362
FOREIGN CAR ELECTRIC	3905 LA BRANCH	39	362
PONDER SERVICE CENTER	3801 ALMEDA RD	39	363
AUSTGEN S SERVICE STATION	1502 ALABAMA AVE	39	377
MILLER DUDE SERVICE STATION	3719 ALMEDA RD	39	383
CHURCH PHILLIPS SIXTY SIX SERV	3711 ALMEDA RD	39	390
NATHAN AND S.N SERVICE	1501 ALABAMA	39	390
YELTON SERVICE STATION	1501 ALABAMA AVE	39	390
PRATT GULF SERVICE STATION	1501 ALABAMA ST	39	391
GULF REFINING CO	LA BRANCH AT ALABAMA AV	39	391
GULF OIL CORPORATION LOCAL DEA	LA BRANCH AND ALABAMA A	39	391
DAVIS JIMMIE SERVICE STATION	3701 LA BRANCH	39	392
Not reported	4111 FANNIN ST	40	392
SEARS ROEBUCK AND CO	4202 FANNIN	43	399
Not reported	617 RICHMOND AVE	44	401
Not reported	1100 RICHMOND AVE	45	408
SYSTEM GARAGE	4321 GARROTT	46	408
SYSTEM GARAGE	4321 GARROTT ST	46	408
EXXON SERVICE STATION	411 RICHMOND AVE	46	424
WORTHAM CITY SERVICE STATION	419 RICHMOND	46	425
MILLER HARRY	419 RICHMOND AVE	46	425
Not reported	313 RICHMOND AVE	46	425
HOWARD J L HUMBLE SERVICE STAT	1201 RICHMOND AVE	49	426
JAMES GARAGE	1709 ALABAMA ST	54	438
Not reported	1709 ALABAMA ST	54	438
OLIVER S GARAGE	2213 FRANCIS AVE	55	439
Not reported	4920 MAIN ST	56	439
CARVER HUMBLE SERV STA	4920 MAIN ST	56	449
COLE C E SERVICE STATION	4904 MAIN	56	449
Not reported	4901 MAIN ST	56	473
TEXACO SERVICE STATION	4827 MAIN	56	477
CARPENTER S TEXACO SERVICE STA	4827 MAIN ST	56	478
SERVICE GARAGE	4721 MAIN	56	480
SOUTH MAIN MOTOR CO	4702 MAIN	56	482
GRIMSLEY E G	4701 MAIN	56	485
GULF OIL CORPORATION LOCAL DEA	MAIN AND BLODGETT AVE	56	485
TILOTTA S GULF SERVICE	4619 MAIN	56	485
Not reported	4511 MAIN ST	56	486
COLONIAL SERVICE STATION	4507 MAIN	56	486
PIONEER SERVICE STATION	4420 MAIN	56	488
PEGGY POINT SERVICE STATION	4302 MAIN	56	488
CROW-FLITE SALES CORP	4407 MOUNT VERNON ST	59	492
SHAMROCK SERVICE STATION	2318 HOLMAN AVE	62	506

EXECUTIVE SUMMARY

Site	Address	Map ID	Page
LONDON AUTO REPAIRS	3604 HUTCHINS ST	63	507
JERRY S AUTO SERVICE	3604 HUTCHINS	63	507
ANDY S AUTO REPAIR	3602 HUTCHINS ST	63	507
STOP SPOT	2102 ALABAMA AVE	65	509
ANDERSSN GARAGE	2404 ALABAMA	68	510
STOP SPOT NO 2	2402 ALABAMA AVE	68	510
ALABAMA SERVICE STATION	2310 ALABAMA	68	510
HARDY S SERVICE STATION	2319 ALABAMA AVE	68	510
ELI S GARAGE	3717 DOWLING ST	68	512
SOLOMAN GARAGE	3715 DOWLING ST	68	512
Not reported	3619 DOWLING ST	68	513
ST CLAIR AND JARVIS	3615 DOWLING	68	514
BRILEY GARAGE AND BODY SHOP	4401 LA BRANCH	70	515
ANDY S SERVICE STATION	4403 ALMEDA RD	71	518
HART S SERVICE STATION	4400 ALMEDA RD	71	519
JONES W W SERVICE STATION	4320 ALMEDA RD	71	527
Not reported	1230 BLODGETT ST	72	528
BLIZNAK S SERVICE STATION	1204 BLODGETT ST	72	528
JACK S SERVICE STATION	1204 BLODGETT	72	528
LA FLEUR JOE SINCLAIR SERVICE	1204 BLODGETT AVE	72	529
CAIN S TENNECO SERVICE STATION	4615 SAN JACINTO ST	72	553
Not reported	4615 SAN JACINTO ST	72	553
Not reported	4602 SAN JACINTO ST	72	554
Not reported	4600 SAN JACINTO ST	72	560
BACON GARAGE	4715 GREELEY	74	570
MONTROSE SERVICE STATION	4720 MONTROSE BLVD	76	580
YODER CONOCO SERVICE STATION	5115 FANNIN	78	591
ROTEN ESTA L	5001 FANNIN	78	591
UPTOWN MOTORS	5001 FANNIN ST	78	591
Not reported	4919 FANNIN ST	78	596
RACKLEY AUTO SERVICE	4910 FANNIN	78	596
PETRO TRAIL SERVICE STATION	4821 FANNIN ST	78	596
RICKETTS SERVICE STATION	4821 FANNIN	78	604
MARTENSEN GARAGE	8004 LOUISIANA	79	604
SMITH S OLLIE SERVICE STATION	4615 LA BRANCH	81	608
Not reported	2509 ALABAMA ST	82	608
WILLETT S SERVICE STATION	2202 CLEBURNE AVE	83	622
Not reported	4012 DOWLING ST	84	628
SUPERIOR GULF SERVICE SATTEN	4622 ALMEDA RD	85	629
SCOTT S CONOCO SERVICE STATION	4605 ALMEDA RD	85	630
SHINE ARTH B SERVICE STATION	4603 ALMEDA RD	85	630
HUMBLE GIL AND REFINING CO SER	4601 ALMEDA RD	85	630
Not reported	4510 ALMEDA RD	85	631
Not reported	5001 SAN JACINTO ST	87	634
PRECISION AUTO SERVICE	5207 MAIN	88	634
ELI S GARAGE	4216 DOWLING ST	90	644
Not reported	2310 WHEELER ST	91	644
JONES AUTO REPAIR	2305 WHEELER AVE	91	645
Not reported	2202 111ST WHEELER	91	645
ROBINSON SERVICE STATION	2202 WHEELER AVE	91	645
SITE SERVICE STATION NO 10	4902 ALMEDA RD	93	667
ALMEDA TEXACO SERVICE STATION	4909 ALMEDA RD	93	668
ALMEDA TEXACO SERVICE STATION	4900 ALMEDA RD	93	669
SMITH JOE TEXAS GAS SETV	4825 ALMEDA RD	93	669
POPE S AUTOMOTIVE CENTER	2602 BARBEE ST	94	670
TOWNSEND OIL CO	4501 DOWLING ST	95	670

EXECUTIVE SUMMARY

Site	Address	Map ID	Page
Not reported	2402 BLODGETT ST	98	676
PURDY SHELL SERVICE	2402 BLODGETT AVE	98	677
WOOLEY S DISCOUNT GULF SERVICE	2401 BLODGETT ST	98	686
WOOLEY S DISCOUNT GULF SERVICE	2401 BLODGETT AVE	98	686
Not reported	2323 111ST BLODGETT	98	686
BONIABY AMOCO SERVICE STATION	2323 BLODGETT ST	98	696
BONIATY SINCLAIR SERVICE STATI	2323 BLODGETT AVE	98	696
Not reported	2215 WENTWORTH ST	99	699

EDR US Hist Cleaners: EDR has searched selected national collections of business directories and has collected listings of potential dry cleaner sites that were available to EDR researchers. EDR's review was limited to those categories of sources that might, in EDR's opinion, include dry cleaning establishments. The categories reviewed included, but were not limited to dry cleaners, cleaners, laundry, laundromat, cleaning/laundry, wash & dry etc. This database falls within a category of information EDR classifies as "High Risk Historical Records", or HRHR. EDR's HRHR effort presents unique and sometimes proprietary data about past sites and operations that typically create environmental concerns, but may not show up in current government records searches.

A review of the EDR US Hist Cleaners list, as provided by EDR, has revealed that there are 126 EDR US Hist Cleaners sites within the searched area.

Site	Address	Map ID	Page
VALET CLEANING PLANT	709 BERRY AVE	8	27
FANNIN CLEANERS	320810 LOUISIANA	8	29
Not reported	1107 HOLMAN ST	17	83
PILGRIM CLEANERS AND LAUNDRY	301 W ALABAMA AVE	19	95
PILGRIM CLEANERS AND LAUNDRY	303 W ALABAMA AVE	19	95
PILGRIM CLEANERS AND LAUNDRY	305 W ALABAMA AVE	19	95
Not reported	3817 JACK ST	20	95
RAINBOW LAUNDRY AND CLEANERS	539 W ALABAMA ST	20	96
GULF PORT CLEANERS AND LAUNDER	610 W ALABAMA AVE	20	96
CHARLES HAT SHOP	533 W ALABAMA AVE	20	96
HAT VALET THE	535 W ALABAMA AVE	20	96
RAINBOW LAUNDRY AND CLEANERS	539 W ALABAMA AVE	20	97
Not reported	602 W ALABAMA ST	20	98
GATESWAY WASHETIA	703 W ALABAMA ST	21	110
SUPERMATIC INCORPORATED	707 W ALABAMA ST	21	111
WASHATERIA AND COIN DRY CLEANI	701 W ALABAMA AVE	21	113
SUPERMATIC INC	707 W ALABAMA AVE	21	114
KEWPEE CLEANERS AND DYERS	3513 ALMEDA RD	30	209
A-1 LAUNDRY AND CLEANERS	1802 STUART AVE	31	211
S O S CLEANERS	1800 STUART AVE	31	211
OWL CLESNPRS AND DYERS	1013 EAGLE AVE	32	212
RIGHT WAY LAUNDRY AND CLEANERS	4115 MAIN	32	216
LAWRENCE CLEANERS	4009 MAIN	32	217
OTTO A G	1004 ISABELLA AVE	32	217
Not reported	4001 FANNIN ST	34	241
LA ROSE CLEANERS BR	3502 CHENEVERT ST	37	242
LU-MAR CLEANERS	3407 CHENEVERT	37	245
SELECT CLEANERS	4321 MONTROSE BLVD	38	252
RICHMOND CLEANERS	917 RICHMOND AVE	38	298
RICHMOND CLEANERS AND DYERS	911 RICHMOND AVE	38	300
TORO S LAUNDRY AND CLEANERS	903 RICHMOND AVE	38	300

EXECUTIVE SUMMARY

Site	Address	Map ID	Page
WOMACK S SUPERNATIC COIN LAUND	4110 ALMEDA RD	39	328
LA ROSE CLEANERS BR	4019 ALMEDA RD	39	349
MILLS DON	4011 ALMEDA RD	39	349
CASH AND CARRY CLEANERS	4009 ALMEDA RD	39	350
PILGRIM LAUNDRY INC	4000 ALMEDA RD AT ISABE	39	351
PILGRIM LAUNDRY CO INC	4000 ALMEDA RD	39	351
ROSSONIAN CLEANERS AND LAUNDER	3921 ALMEDA	39	352
ROSSONIAN CLEANERS AND TAILORS	3921 ALMEDA RD	39	357
PILGRIM LAUNDRY CO INC	1522 ISABELLA AVE	39	359
ANTOINETTE CLEANERS	3809 ALMEDA RD	39	361
KEWPIC CLEANERS AND DYARS	1517 ALABAMA	39	377
PRICE CLEANERS AND DYERS	3711 ALMEDA RD	39	390
GRAND CLEANERS AND DYERS	50709 RICHMOND AVE	44	399
GRAND CLEANERS	609 RICHMOND AVE	44	399
GRAND CLEANERS AND DYERS	507 RICHMOND AVE	44	404
Not reported	411 RICHMOND AVE	46	424
PLAZA CLEANERS	417 RICHMOND AVE	46	424
Not reported	4114 CAROLINE ST	51	431
SHENANDOAH WASHATERIA	3703 CHENEVERT ST	52	431
BILL S CLEANERS	3704 CHENEVERT	52	431
KAUFFMAN S CLEANERS AND TAILOR	481921 MAIN	56	477
OTTO A G	4819 MAIN	56	478
KAUFFMAN S CLEANERS AND TAILOR	4821 MAIN ST	56	479
KAUFFMAN S CLEANERS AND TAILOR	4821 MAIN	56	479
KAUFFMAN S CLEANERS AND TAILOR	4819 MAIN ST	56	479
TEXAS CLEANERS AND DYERS	4803 MAIN	56	480
ALLEN CLEANERS	4721 MAIN	56	480
ALLEN CLEANERS	4719 MAIN	56	480
REX CLEANERS	4703 MAIN	56	480
PEARL LAUNDRY AND CLEANERS IN	4706 MAIN	56	481
PEARL LAUNDRY AND CLEANERS IN	4705 MAIN	56	481
PEARL LAUNDRY AND CLEANERS IN	4707 MAIN	56	482
PEARL LAUNDRY AND CLEANERS	470511 MAIN	56	483
PEARL LAUNDRY AND CLEANERS IN	4709 MAIN	56	483
PEARL LAUNDRY AND CLEANERS IN	4710 MAIN	56	483
PEARL LAUNDRY AND CLEANERS IN	4708 MAIN	56	484
PEARL LAUNDRY AND CLEANERS IN	4711 MAIN	56	484
QUEEN CLEANERS AND DYERS	4612 MAIN	56	486
OWLS CLEANERS AND LAUNDRY CO	4400 MAIN	56	488
MOLLIE-GRACE CLEANERS AND LAUN	1413 EAGLE AVE	61	497
SERVICE CLEANERS	3601 HUTCHINS ST	63	507
SERVICE CLEANERS	3601 HUTCHINS	63	507
Not reported	4506 GRAUSTARK ST	64	508
HANDY DANDY WASH	4506 GRAUSTARK ST	64	508
LIPP CLEANERS AND LAUNDRY	4504 GRAUSTARK AVE	64	509
QUEEN LAUNDRY AND CLEANER	4611 FANNIN ST	66	509
QUEEN CLEANERS AND DYERS	4611 FANNIN	66	509
BAGDAD CARPET CLEANING CO	1807 CLEBURNE AVE	67	510
BEST CLEANERS	2307 ALABAMA	68	511
SPEED WASH	2305 ALABAMA ST	68	511
Not reported	2305 ALABAMA ST	68	512
DOWLING CLEANERS AND SHINE PAR	3706 DOWLING	68	512
SCIENTIFIC CLEANERS	3619 DOWLING ST	68	514
ALMEDA CLEANERS	4412 ALMEDA RD	71	516
CHIEF CLEANERS AND TAILORS INC	4409 ALMEDA RD	71	518
ALMEDA CLEANERS	4408 ALMEDA RD	71	518

EXECUTIVE SUMMARY

Site	Address	Map ID	Page
NATHAN S CLEANERS AND TAILORS	4308 ALMEDA RD	71	527
HOWARD CLEANERS	4220 ALMEDA RD	71	527
SOUTH MAIN CLEANERS AND DYERS	4715 GREELEY	74	571
CLEBURNE WASHATERIA	2018 CLEBURNE AVE	75	571
BINDER S SID ONE HOUR CLEANES	1322 BLODGETT ST	77	581
BINDER S SID ONE HOUR CLEANERS	1322 BLODGETT AVE	77	581
Not reported	4807 SAN JACINTO ST	80	604
JET CLEANERS	1513 BLODGETT AVE	81	606
GLO WASHETTE NO 1	1511 BLODGETT AVE	81	607
HAMMER DRY CLEANING	1507 BLODGETT ST	81	607
FOUST DRY CLEANING	1507 BLODGETT AVE	81	607
BLODGETT WASHATERIA	1505 BLODGETT AVE	81	607
BLODGETT WASHATERIA	1505 BLODGETT ST	81	608
SEELEY S CLEANERS	2114 CLEBURNE AVE	83	622
WASHATERIA	4106 DOWLING ST	84	626
JET S CLEANERS AND LAUNDRY	2325 CLEBURNE AVE	84	627
JET S CLEANERS AND LAUNDRY	2325 CLEBURNE ST	84	627
JET CLEANERS	4012 DOWLING ST	84	628
LIPP CLEANERS AND TAILORS	4012 DOWLING	84	628
JET CLEANERS	4010 DOWLING ST	84	629
LAUNDER INN	4010 DOWLING	84	629
H AND I CLEANERS	4525 ALMEDA RD	85	630
PILGRIM CLEANERS NO 05	923 BARTLETT ST	89	638
Not reported	4830 ALMEDA RD	93	670
Not reported	4810 ALMEDA RD	93	670
ALMEDA LAUNDRY AND CLEANERS	4806 ALMEDA RD	93	670
HOLIDAY COIN OP LAUNDRY	2606 WHEELER ST	97	674
Not reported	2606 WHEELER ST	97	674
BINDER S SID ONE HOUR CLEANERS	2604 WHEELER AVE	97	675
RIVERSIDE CLEANERS	4715 DOWLING ST	98	675
RIVERSIDE CLEANERS	4715 DOWLING	98	675
PRICE CLEANERS AND DYERS	4621 DOWLING	98	697
Not reported	2615 BLODGETT ST	101	709
A B C CLEANERS	2613 BLODGETT AVE	101	710
BENDIX AUTOMATIC LAUNDRY	2605 BLODGETT AVE	101	710
PEERLESS LAUNDRY AND CLEANERS	2601 BLODGETT ST	101	710
A B C CLEANERS	2601 BLODGETT	101	710
JENNENS CLEANERS	2601 BLODGETT AVE	101	710
PILGRIM CLEANERS	5015 ALMEDA RD	102	713

EXECUTIVE SUMMARY

Please refer to the end of the findings report for unmapped orphan sites due to poor or inadequate address information.

MAP FINDINGS SUMMARY

Database	Total Plotted
FEDERAL RECORDS	
NPL	0
Proposed NPL	0
Delisted NPL	0
NPL LIENS	0
CERCLIS	0
CERC-NFRAP	0
LIENS 2	0
CORRACTS	0
RCRA-TSDF	0
RCRA-LQG	0
RCRA-SQG	0
RCRA-CESQG	1
RCRA NonGen / NLR	9
US ENG CONTROLS	0
US INST CONTROL	0
ERNS	0
HMIRS	0
DOT OPS	0
US CDL	0
US BROWNFIELDS	1
DOD	0
FUDS	0
LUCIS	0
CONSENT	0
ROD	0
UMTRA	0
ODI	0
DEBRIS REGION 9	0
US MINES	0
TRIS	0
TSCA	0
FTTS	0
HIST FTTS	0
SSTS	0
ICIS	0
PADS	0
MLTS	0
RADINFO	0
FINDS	17
RAATS	0
RMP	0
FEMA UST	0
COAL ASH DOE	0
2020 COR ACTION	0
PRP	0
EPA WATCH LIST	0
FEDERAL FACILITY	0
US FIN ASSUR	0

MAP FINDINGS SUMMARY

Database	Total Plotted
US AIRS	1
LEAD SMELTERS	0
PCB TRANSFORMER	0
US HIST CDL	0
SCRD DRYCLEANERS	0
COAL ASH EPA	0

STATE AND LOCAL RECORDS

SHWS	0
IOP	1
SWF/LF	1
CLI	1
NPDES	0
UIC	0
SWRCY	0
WasteMgt	0
LPST	61
UST	55
LIENS	0
AST	2
DEL SHWS	0
SPILLS	1
AUL	1
VCP	8
DRYCLEANERS	8
PRIORITYCLEANERS	1
BROWNFIELDS	0
ENF	1
Ind. Haz Waste	21
ED AQUIF	0
AIRS	2
TIER 2	0
MSD	0
HIST LIENS	0
RWS	0
IHW CORR ACTION	3
COAL ASH	0
APAR	1
GCC	15

TRIBAL RECORDS

INDIAN RESERV	0
INDIAN ODI	0
INDIAN LUST	0
INDIAN UST	0
INDIAN VCP	0

EDR PROPRIETARY RECORDS

EDR MGP	0

MAP FINDINGS SUMMARY

Database	Total Plotted
EDR US Hist Auto Stat	175
EDR US Hist Cleaners	126
RGA HWS	0
RGA LF	0

NOTES:

Sites may be listed in more than one database

EDR DataMap®
Area Study

Area 3

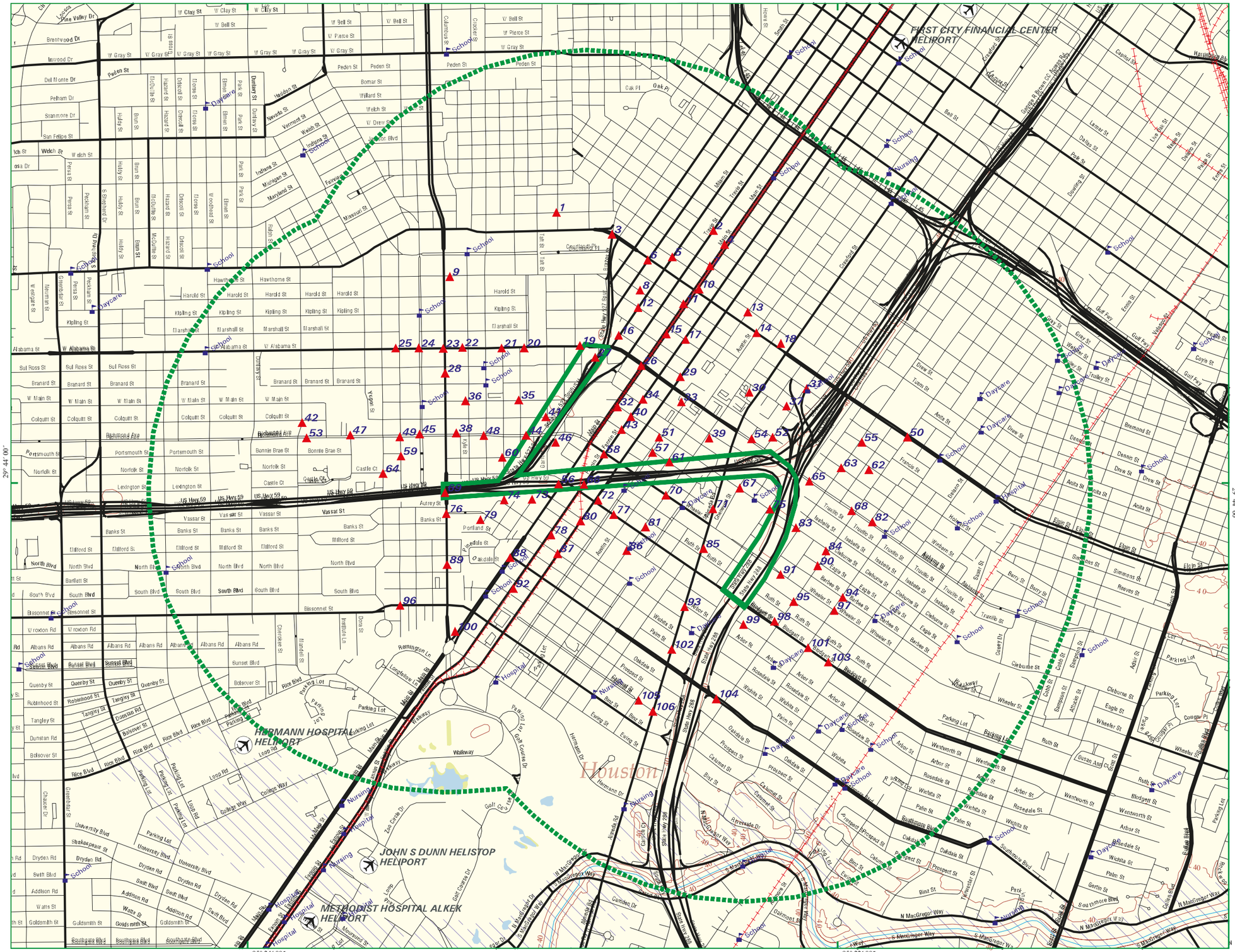

- Listed Sites
- Earthquake Epicenters (Richter 5 or greater)
- Search Boundary
- Roads
- Major Roads
- Waterways
- Railroads
- Contour Lines
- Pipelines
- Fault Lines
- Water
- Superfund Sites
- Federal DOD Sites
- Indian Reservations BIA
- 100-Yr Flood Zones
- National Wetland Inventory

N

Houston, TX

0 1/4 1/2

Scale in Miles

EDR® Environmental Data Resources Inc

Copyright © 2015 EDR, Inc. © 2010 Tele Atlas Rel. 07/2009.

Area 4
Houston, TX 77020

Inquiry Number: 4240211.17s
March 24, 2015

EDR DataMap™ Area Study

EDR® Environmental Data Resources Inc

6 Armstrong Road, 4th floor
Shelton, CT 06484
Toll Free: 800.352.0050
www.edrnet.com

Thank you for your business.
Please contact EDR at 1-800-352-0050
with any questions or comments.

Disclaimer - Copyright and Trademark Notice

This Report contains certain information obtained from a variety of public and other sources reasonably available to Environmental Data Resources, Inc. It cannot be concluded from this Report that coverage information for the target and surrounding properties does not exist from other sources. **NO WARRANTY EXPRESSED OR IMPLIED, IS MADE WHATSOEVER IN CONNECTION WITH THIS REPORT. ENVIRONMENTAL DATA RESOURCES, INC. SPECIFICALLY DISCLAIMS THE MAKING OF ANY SUCH WARRANTIES, INCLUDING WITHOUT LIMITATION, MERCHANTABILITY OR FITNESS FOR A PARTICULAR USE OR PURPOSE. ALL RISK IS ASSUMED BY THE USER. IN NO EVENT SHALL ENVIRONMENTAL DATA RESOURCES, INC. BE LIABLE TO ANYONE, WHETHER ARISING OUT OF ERRORS OR OMISSIONS, NEGLIGENCE, ACCIDENT OR ANY OTHER CAUSE, FOR ANY LOSS OF DAMAGE, INCLUDING, WITHOUT LIMITATION, SPECIAL, INCIDENTAL, CONSEQUENTIAL, OR EXEMPLARY DAMAGES. ANY LIABILITY ON THE PART OF ENVIRONMENTAL DATA RESOURCES, INC. IS STRICTLY LIMITED TO A REFUND OF THE AMOUNT PAID FOR THIS REPORT.** Purchaser accepts this Report "AS IS". Any analyses, estimates, ratings, environmental risk levels or risk codes provided in this Report are provided for illustrative purposes only, and are not intended to provide, nor should they be interpreted as providing any facts regarding, or prediction or forecast of, any environmental risk for any property. Only a Phase I Environmental Site Assessment performed by an environmental professional can provide information regarding the environmental risk for any property. Additionally, the information provided in this Report is not to be construed as legal advice.

Copyright 2015 by Environmental Data Resources, Inc. All rights reserved. Reproduction in any media or format, in whole or in part, of any report or map of Environmental Data Resources, Inc., or its affiliates, is prohibited without prior written permission.

EDR and its logos (including Sanborn and Sanborn Map) are trademarks of Environmental Data Resources, Inc. or its affiliates. All other trademarks used herein are the property of their respective owners.

EXECUTIVE SUMMARY

TARGET PROPERTY INFORMATION

ADDRESS

HOUSTON, TX 77020
HOUSTON, TX 77020

DATABASES WITH NO MAPPED SITES

No mapped sites were found in EDR's search of available ("reasonably ascertainable ") government records within the requested search area for the following databases:

FEDERAL RECORDS

NPL	National Priority List
Proposed NPL	Proposed National Priority List Sites
Delisted NPL	National Priority List Deletions
NPL LIENS	Federal Superfund Liens
LIENS 2	CERCLA Lien Information
RCRA-TSDF	RCRA - Treatment, Storage and Disposal
RCRA-CESQG	RCRA - Conditionally Exempt Small Quantity Generator
US ENG CONTROLS	Engineering Controls Sites List
US INST CONTROL	Sites with Institutional Controls
ERNS	Emergency Response Notification System
HMIRS	Hazardous Materials Information Reporting System
DOT OPS	Incident and Accident Data
US CDL	Clandestine Drug Labs
DOD	Department of Defense Sites
FUDS	Formerly Used Defense Sites
LUCIS	Land Use Control Information System
CONSENT	Superfund (CERCLA) Consent Decrees
ROD	Records Of Decision
UMTRA	Uranium Mill Tailings Sites
ODI	Open Dump Inventory
DEBRIS REGION 9	Torres Martinez Reservation Illegal Dump Site Locations
US MINES	Mines Master Index File
TRIS	Toxic Chemical Release Inventory System
TSCA	Toxic Substances Control Act
FTTS	FIFRA/ TSCA Tracking System - FIFRA (Federal Insecticide, Fungicide, & Rodenticide Act)/TSCA (Toxic Substances Control Act)
HIST FTTS	FIFRA/TSCA Tracking System Administrative Case Listing
SSTS	Section 7 Tracking Systems
PADS	PCB Activity Database System
MLTS	Material Licensing Tracking System
RADINFO	Radiation Information Database
RAATS	RCRA Administrative Action Tracking System
RMP	Risk Management Plans
FEMA UST	Underground Storage Tank Listing
COAL ASH DOE	Steam-Electric Plant Operation Data

EXECUTIVE SUMMARY

2020 COR ACTION	2020 Corrective Action Program List
EPA WATCH LIST	EPA WATCH LIST
FEDERAL FACILITY	Federal Facility Site Information listing
US FIN ASSUR	Financial Assurance Information
PCB TRANSFORMER	PCB Transformer Registration Database
US HIST CDL	National Clandestine Laboratory Register
SCRD DRYCLEANERS	State Coalition for Remediation of Drycleaners Listing
COAL ASH EPA	Coal Combustion Residues Surface Impoundments List

STATE AND LOCAL RECORDS

SHWS	State Superfund Registry
SWF/LF	Permitted Solid Waste Facilities
NPDES	NPDES Facility List
UIC	Underground Injection Wells Database Listing
SWRCY	Recycling Facility Listing
WasteMgt	Commercial Hazardous & Solid Waste Management Facilities
LIENS	Environmental Liens Listing
AST	Petroleum Storage Tank Database
DEL SHWS	Deleted Superfund Registry Sites
PRIORITYCLEANERS	Dry Cleaner Remediation Program Prioritization List
BROWNFIELDS	Brownfields Site Assessments
ENF	Notice of Violations Listing
ED AQUIF	Edwards Aquifer Permits
HIST LIENS	Environmental Liens Listing
RWS	Radioactive Waste Sites
COAL ASH	Coal Ash Disposal Sites
APAR	Affected Property Assessment Report Site Listing

TRIBAL RECORDS

INDIAN RESERV	Indian Reservations
INDIAN ODI	Report on the Status of Open Dumps on Indian Lands
INDIAN LUST	Leaking Underground Storage Tanks on Indian Land
INDIAN UST	Underground Storage Tanks on Indian Land
INDIAN VCP	Voluntary Cleanup Priority Listing

EDR PROPRIETARY RECORDS

RGA HWS	Recovered Government Archive State Hazardous Waste Facilities List
RGA LF	Recovered Government Archive Solid Waste Facilities List

SURROUNDING SITES: SEARCH RESULTS

Surrounding sites were identified.

Page numbers and map identification numbers refer to the EDR Radius Map report where detailed data on individual sites can be reviewed.

Sites listed in ***bold italics*** are in multiple databases.

Unmappable (orphan) sites are not considered in the foregoing analysis.

EXECUTIVE SUMMARY

FEDERAL RECORDS

CERCLIS: The Comprehensive Environmental Response, Compensation and Liability Information System contains data on potentially hazardous waste sites that have been reported to the USEPA by states, municipalities, private companies and private persons, pursuant to Section 103 of the Comprehensive Environmental Response, Compensation and Liability Act (CERCLA). CERCLIS contains sites which are either proposed to or on the National Priorities List (NPL) and sites which are in the screening and assessment phase for possible inclusion on the NPL.

A review of the CERCLIS list, as provided by EDR, and dated 10/25/2013 has revealed that there are 2 CERCLIS sites within the searched area.

Site	Address	Map ID	Page
DAVIS ROAD DRUM SITE	***1705 DAVIS ST.***	***11***	***63***
MAY COOPERAGE, INC.	1714 DAVIS ST.	11	66

CERC-NFRAP: Archived sites are sites that have been removed and archived from the inventory of CERCLIS sites. Archived status indicates that, to the best of EPA's knowledge, assessment at a site has been completed and that EPA has determined no further steps will be taken to list this site on the National Priorities List (NPL), unless information indicates this decision was not appropriate or other considerations require a recommendation for listing at a later time. This decision does not necessarily mean that there is no hazard associated with a given site; it only means that, based upon available information, the location is not judged to be a potential NPL site.

A review of the CERC-NFRAP list, as provided by EDR, and dated 10/25/2013 has revealed that there are 2 CERC-NFRAP sites within the searched area.

Site	Address	Map ID	Page
HERRING SERVICE CO	1706 MAURY	16	95
LEAD PRODUCTS COMPANY, INC.	***709 N. VELASCO***	***95***	***393***

CORRACTS: CORRACTS is a list of handlers with RCRA Corrective Action Activity. This report shows which nationally-defined corrective action core events have occurred for every handler that has had corrective action activity.

A review of the CORRACTS list, as provided by EDR, and dated 12/09/2014 has revealed that there are 2 CORRACTS sites within the searched area.

Site	Address	Map ID	Page
LEAD PRODUCTS COMPANY, INC.	***709 N. VELASCO***	***95***	***393***
DIXIE ELECTRO PLATING	***3001 ENGELKE ST***	***96***	***417***

RCRA-LQG: RCRAInfo is EPA's comprehensive information system, providing access to data supporting the Resource Conservation and Recovery Act (RCRA) of 1976 and the Hazardous and Solid Waste Amendments (HSWA) of 1984. The database includes selective information on sites which generate, transport, store, treat and/or dispose of hazardous waste as defined by the Resource Conservation and Recovery Act (RCRA). Large quantity generators (LQGs) generate over 1,000 kilograms (kg) of hazardous waste, or over 1 kg of acutely hazardous waste per month.

A review of the RCRA-LQG list, as provided by EDR, and dated 12/09/2014 has revealed that there are 2

RCRA-LQG sites within the searched area.

Site	Address	Map ID	Page
MAY COOPERAGE	1714 DAVIS ST	11	67
DIXIE ELECTRO PLATING	***3001 ENGELKE ST***	***96***	***417***

RCRA-SQG: RCRAInfo is EPA's comprehensive information system, providing access to data supporting the Resource Conservation and Recovery Act (RCRA) of 1976 and the Hazardous and Solid Waste Amendments (HSWA) of 1984. The database includes selective information on sites which generate, transport, store, treat and/or dispose of hazardous waste as defined by the Resource Conservation and Recovery Act (RCRA). Small quantity generators (SQGs) generate between 100 kg and 1,000 kg of hazardous waste per month.

A review of the RCRA-SQG list, as provided by EDR, and dated 12/09/2014 has revealed that there is 1 RCRA-SQG site within the searched area.

Site	Address	Map ID	Page
LEAD PRODUCTS COMPANY, INC.	***709 N. VELASCO***	***95***	***393***

RCRA NonGen / NLR: RCRAInfo is EPA's comprehensive information system, providing access to data supporting the Resource Conservation and Recovery Act (RCRA) of 1976 and the Hazardous and Solid Waste Amendments (HSWA) of 1984. The database includes selective information on sites which generate, transport, store, treat and/or dispose of hazardous waste as defined by the Resource Conservation and Recovery Act (RCRA). Non-Generators do not presently generate hazardous waste.

A review of the RCRA NonGen / NLR list, as provided by EDR, and dated 12/09/2014 has revealed that there are 2 RCRA NonGen / NLR sites within the searched area.

Site	Address	Map ID	Page
B & B IRON & METAL	***1115 JENSEN***	***55***	***231***
ITEQ STORAGE SYSTEMS	***2828 CLINTON DR.***	***87***	***360***

US BROWNFIELDS: The EPA's listing of Brownfields properties from the Cleanups in My Community program, which provides information on Brownfields properties for which information is reported back to EPA, as well as areas served by Brownfields grant programs.

A review of the US BROWNFIELDS list, as provided by EDR, and dated 12/22/2014 has revealed that there are 4 US BROWNFIELDS sites within the searched area.

Site	Address	Map ID	Page
0 DAVIS ST.	***1906 DAVIS ST.***	***11***	***70***
3100 LYONS AVENUE	***3100 LYONS AVENUE***	***17***	***111***
4600 CLINTON DR.	***4600 CLINTON DR.***	***83***	***315***
0 IDA STREET BETWEEN BILLY STR	***0 IDA ST. BETWEEN BILLY***	***88***	***382***

EXECUTIVE SUMMARY

ICIS: The Integrated Compliance Information System (ICIS) supports the information needs of the national enforcement and compliance program as well as the unique needs of the National Pollutant Discharge Elimination System (NPDES) program.

A review of the ICIS list, as provided by EDR, and dated 01/23/2015 has revealed that there is 1 ICIS site within the searched area.

Site	Address	Map ID	Page
LEAD PRODUCTS COMPANY, INC.	*709 N. VELASCO*	*95*	*393*

FINDS: The Facility Index System contains both facility information and "pointers" to other sources of information that contain more detail. These include: RCRIS; Permit Compliance System (PCS); Aerometric Information Retrieval System (AIRS); FATES (FIFRA [Federal Insecticide Fungicide Rodenticide Act] and TSCA Enforcement System, FTTS [FIFRA/TSCA Tracking System]; CERCLIS; DOCKET (Enforcement Docket used to manage and track information on civil judicial enforcement cases for all environmental statutes); Federal Underground Injection Control (FURS); Federal Reporting Data System (FRDS); Surface Impoundments (SIA); TSCA Chemicals in Commerce Information System (CICS); PADS; RCRA-J (medical waste transporters/disposers); TRIS; and TSCA. The source of this database is the U.S. EPA/NTIS.

A review of the FINDS list, as provided by EDR, and dated 08/16/2014 has revealed that there are 8 FINDS sites within the searched area.

Site	Address	Map ID	Page
0 DAVIS ST.	*1906 DAVIS ST.*	*11*	*70*
3100 LYONS AVENUE	*3100 LYONS AVENUE*	*17*	*111*
B & B IRON & METAL	*1115 JENSEN*	*55*	*231*
SAN JACINTO FOUNDRY	*3617 BAER STREET*	*72*	*254*
4600 CLINTON DR.	*4600 CLINTON DR.*	*83*	*315*
ITEQ STORAGE SYSTEMS	*2828 CLINTON DR.*	*87*	*360*
0 IDA STREET BETWEEN BILLY STR	*0 IDA ST. BETWEEN BILLY*	*88*	*382*
LEAD PRODUCTS COMPANY, INC.	*709 N. VELASCO*	*95*	*393*

PRP: A listing of verified Potentially Responsible Parties

A review of the PRP list, as provided by EDR, and dated 10/25/2013 has revealed that there is 1 PRP site within the searched area.

Site	Address	Map ID	Page
DAVIS ROAD DRUM SITE	*1705 DAVIS ST.*	*11*	*63*

US AIRS: The database is a sub-system of Aerometric Information Retrieval System (AIRS). AFS contains compliance data on air pollution point sources regulated by the U.S. EPA and/or state and local air regulatory agencies. This information comes from source reports by various stationary sources of air pollution, such as electric power plants, steel mills, factories, and universities, and provides information about the air pollutants they produce. Action, air program, air program pollutant, and general level plant data. It is used to track emissions and compliance data from industrial plants.

A review of the US AIRS list, as provided by EDR, and dated 10/16/2014 has revealed that there is 1

US AIRS site within the searched area.

Site	Address	Map ID	Page
DIXIE ELECTRO PLATING	*3001 ENGELKE ST*	*96*	*417*

LEAD SMELTERS: A listing of former lead smelter site locations.

A review of the LEAD SMELTERS list, as provided by EDR, and dated 11/25/2014 has revealed that there is 1 LEAD SMELTERS site within the searched area.

Site	Address	Map ID	Page
LEAD PRODUCTS COMPANY, INC.	*709 N. VELASCO*	*95*	*393*

STATE AND LOCAL RECORDS

IOP: Contains information on all sites that are in the IOP. An IOP is an innocent owner or operator whose property is contaminated as a result of a release or migration of contaminants from a source or sources not located on the property, and they did not cause or contribute to the source or sources of contamination.

A review of the IOP list, as provided by EDR, and dated 01/14/2015 has revealed that there are 2 IOP sites within the searched area.

Site	Address	Map ID	Page
MANY DIVERSIFIED INTERESTS INC	*3617 BAER STREET*	*72*	*246*
AMERICAN EXO-CHEMICAL	*305 GREGG STREET*	*82*	*312*

CLI: Closed and abandoned landfills (permitted as well as unauthorized) across the state of Texas. For current information regarding any of the sites included in this database, contact the appropriate Council of Governments agency.

A review of the CLI list, as provided by EDR, and dated 08/30/1999 has revealed that there is 1 CLI site within the searched area.

Site	Address	Map ID	Page
JENSEN AT EASTEX FRWY		67	242

LPST: The Leaking Petroleum Storage Tank Incident Reports contain an inventory of reported leaking petroleum storage tank incidents. The data come from the Texas Commission on Environmental Quality's Leaking Petroleum Storage Tank Database.

A review of the LPST list, as provided by EDR, and dated 01/29/2015 has revealed that there are 27 LPST sites within the searched area.

Site	Address	Map ID	Page
ENVIRONMENTAL IMPACT	2500 JENSEN	1	4
Status Code: FINAL CONCURRENCE ISSUED, CASE CLOSED			

EXECUTIVE SUMMARY

Site	Address	Map ID	Page
M M FAST STOP	2819 QUITMAN ST	2	4
Status Code: FINAL CONCURRENCE ISSUED, CASE CLOSED			
QUITMAN TEXACO	***2819 QUITMAN ST***	***2***	***5***
2600 QUITMAN TEXACO	***2600 QUITMAN ST***	***3***	***29***
Status Code: FINAL CONCURRENCE ISSUED, CASE CLOSED			
EXXON RS 6 3629	***2330 EASTEX FWY***	***4***	***37***
FORMER LANGS BARBECUE	4300 LYONS AVE	19	131
Status Code: FINAL CONCURRENCE PENDING DOCUMENTATION OF WELL PLUGGING			
ABANDONED SERVICE STATION	***4312 LYONS AVE***	***19***	***132***
Status Code: FINAL CONCURRENCE PENDING DOCUMENTATION OF WELL PLUGGING			
BURKHEAD MANUFACTURING	***1620 MAURY ST***	***24***	***145***
Status Code: FINAL CONCURRENCE ISSUED, CASE CLOSED			
MAACO AUTO PAINTING BODYWORKS	3423 FARMER ST # 1960	27	150
RUBBER APPLICATORS INC	***1423 MAURY ST***	***31***	***159***
Status Code: FINAL CONCURRENCE ISSUED, CASE CLOSED			
AWE SHOP 4402306	1314 SEMMES ST	38	176
STOP N GO MARKETS 1229	***2900 MARKET ST***	***43***	***183***
FORMER SERVICE STATION	***1209 WACO ST***	***44***	***189***
Status Code: FINAL CONCURRENCE ISSUED, CASE CLOSED			
MONCRIEF LENOIR MFG CO	***2103 LYONS AVE***	***52***	***207***
SAINT ARNOLD BREWING COMPANY	***2000 LYONS AVE***	***53***	***214***
Status Code: FINAL CONCURRENCE ISSUED, CASE CLOSED			
P L EQUIPMENT CO	2002 ROTHWELL ST	64	240
TXDOT PARCEL 992 LETELLIER REA	***2501 GRAYSON ST***	***75***	***261***
Status Code: FINAL CONCURRENCE ISSUED, CASE CLOSED			
MARTIN LINEN SUPPLY	***3304 CLINE ST***	***77***	***265***
JOHN T HANNAH	***328 JENSEN DR***	***80***	***275***
AEROCOTE CORP WFBC 006	***408 JENSEN DR***	***80***	***284***
ACCO WASTE PAPER OF HOUSTON	***403 JENSEN DR***	***80***	***297***
Status Code: CROSS REFERENCE TO ANOTHER LPST NUMBER			
CLINTON DRIVE CORPORATE COMPLE	***4100 CLINTON DR***	***85***	***320***
Status Code: FINAL CONCURRENCE ISSUED, CASE CLOSED			
BROWN ROOT INC	4100 CLINTON DR	85	340
Status Code: FINAL CONCURRENCE ISSUED, CASE CLOSED			
BROWN ROOT USA INC	4100 CLINTON DR	85	344
ABANDONED SERVICE STATION	***3519 CLINTON DR***	***85***	***345***
Status Code: FINAL CONCURRENCE ISSUED, CASE CLOSED			
ALLIED INDUSTRIES	***2828 CLINTON DR***	***87***	***377***
EQUIPMENT YARD	***3302 RICHARDSON ST***	***89***	***385***
Status Code: FINAL CONCURRENCE ISSUED, CASE CLOSED			
Status Code: FINAL CONCURRENCE PENDING DOCUMENTATION OF WELL PLUGGING			

EXECUTIVE SUMMARY

UST: The Underground Storage Tank database contains registered USTs. USTs are regulated under Subtitle I of the Resource Conservation and Recovery Act (RCRA). The data come from the Texas Commission on Environmental Quality's Petroleum Storage Tank Database.

A review of the UST list, as provided by EDR, and dated 01/14/2015 has revealed that there are 29 UST sites within the searched area.

Site	Address	Map ID	Page
QUITMAN TEXACO	***2819 QUITMAN ST***	***2***	***5***
2600 QUITMAN TEXACO	***2600 QUITMAN ST***	***3***	***29***
EXXON RS 6 3629	***2330 EASTEX FWY***	***4***	***37***
SUMPTER FOODS	3018 SUMPTER ST	7	49
HFD FIRE STATION 19	1811 GREGG ST	13	73
CONESTOGA LEASING	3363 OATS ST	13	87
VACANT LOT	3200 LYONS AVE	17	117
GULF OIL	3402 LYONS AVE	23	138
BURKHEAD MANUFACTURING	***1620 MAURY ST***	***24***	***145***
MAACO AUTO PAINTING & BODYWORK	3423 FARMER ST # 1960	27	150
ADLER PAPER STOCK	1420 WEST ST	29	154
1320 WACO I 10	1320 WACO ST	33	165
STOP N GO MARKETS 1229	***2900 MARKET ST***	***43***	***183***
FORMER SERVICE STATION	***1209 WACO ST***	***44***	***189***
MONCRIEF LENOIR MFG CO	***2103 LYONS AVE***	***52***	***207***
SAINT ARNOLD BREWING COMPANY	***2000 LYONS AVE***	***53***	***214***
CF SMITH ELECTRIC	4607 BUCK ST	60	236
SAN JACINTO FOUNDRY	***3617 BAER STREET***	***72***	***254***
TXDOT PARCEL 992 LETELLIER REA	***2501 GRAYSON ST***	***75***	***261***
MARTIN LINEN SUPPLY	***3304 CLINE ST***	***77***	***265***
MONTGOMERY WARD	2720 CLINTON DR	80	269
JOHN T HANNAH	***328 JENSEN DR***	***80***	***275***
AEROCOTE CORP WFBC 006	***408 JENSEN DR***	***80***	***284***
OLDE TIME ICE CO INC	418 JENSEN DR	80	292
ACCO WASTE PAPER OF HOUSTON	***403 JENSEN DR***	***80***	***297***
CLINTON DRIVE CORPORATE COMPLE	***4100 CLINTON DR***	***85***	***320***
ABANDONED SERVICE STATION	***3519 CLINTON DR***	***85***	***345***
ALLIED INDUSTRIES	***2828 CLINTON DR***	***87***	***377***
LEAD PRODUCTS COMPANY, INC.	***709 N. VELASCO***	***95***	***393***

SPILLS: The Spills Database comes from the Texas Commission on Environmental Quality.

A review of the SPILLS list, as provided by EDR, and dated 02/09/2015 has revealed that there is 1 SPILLS site within the searched area.

Site	Address	Map ID	Page
CLINTON DRIVE CORPORATE COMPLE	***4100 CLINTON DR***	***85***	***320***

EXECUTIVE SUMMARY

AUL: Sites that have institutional controls.

A review of the AUL list, as provided by EDR, and dated 01/14/2015 has revealed that there are 2 AUL sites within the searched area.

Site	Address	Map ID	Page
HOUSTON FOAM PLASTICS	***1209/1213 MAURY STREET***	***48***	***202***
KBR TECHNICAL SERVICES, INC.	***4100 CLINTON DRIVE***	***85***	***340***

VCP: Voluntary Cleanup Program Sites.

A review of the VCP list, as provided by EDR, and dated 01/14/2015 has revealed that there are 8 VCP sites within the searched area.

Site	Address	Map ID	Page
PLEASANT HILL VILLAGE APARTMEN	***3800 LYONS @ PANNELL ST***	***22***	***135***
RUBBER APPLICATORS INC	***1423 MAURY ST***	***31***	***159***
HOUSTON FOAM PLASTICS	***1209/1213 MAURY STREET***	***48***	***202***
2104 LYONS AVE	***2104 LYONS***	***52***	***205***
FOMER STANDCO INDUSTRIES INC.	2701 CLINTON DR.	80	274
KBR TECHNICAL SERVICES, INC.	***4100 CLINTON DRIVE***	***85***	***340***
MIDDLE STREET PROPERTY	***SWC BUFFALO BAYOU AND M***	***92***	***387***
4.59 ACRE MIDDLE STREET TRACT	***SWC BUFFALO BAYOU AND M***	***92***	***390***

DRYCLEANERS: Drycleaner Registration Database Listing.

A review of the DRYCLEANERS list, as provided by EDR, and dated 01/12/2015 has revealed that there is 1 DRYCLEANERS site within the searched area.

Site	Address	Map ID	Page
NEIGHBORHOOD DISCOUNT CLEANERS	3809 MARKET ST	41	179

Ind. Haz Waste: The Industrial and Hazardous Waste Database contains summary reports by waste handlers, generators and shippers in Texas.

A review of the Ind. Haz Waste list, as provided by EDR, and dated 09/08/2014 has revealed that there are 6 Ind. Haz Waste sites within the searched area.

Site	Address	Map ID	Page
RUBBER APPLICATORS INC	***1423 MAURY ST***	***31***	***159***
B & B IRON & METAL	***1115 JENSEN***	***55***	***231***
MANY DIVERSIFIED INTERESTS INC	***3617 BAER STREET***	***72***	***246***
AMERICAN EXO-CHEMICAL	***305 GREGG STREET***	***82***	***312***
STANDCO INDUSTRIES	***2701 CLINTON DR***	***87***	***356***
ITEQ STORAGE SYSTEMS	***2828 CLINTON DR.***	***87***	***360***

EXECUTIVE SUMMARY

AIRS: The database lists by company, along with their actual emissions, the Texas Commission on Environmental Quality's air accounts that emit EPA criteria pollutants.

A review of the AIRS list, as provided by EDR, and dated 02/09/2015 has revealed that there are 2 AIRS sites within the searched area.

Site	Address	Map ID	Page
RUBBER APPLICATORS INC	*1423 MAURY ST*	*31*	*159*
MANY DIVERSIFIED INTERESTS INC	*3617 BAER STREET*	*72*	*246*

TIER 2: A listing of facilities which store or manufacture hazardous materials and submit a chemical inventory report.

A review of the TIER 2 list, as provided by EDR, and dated 12/31/2012 has revealed that there is 1 TIER 2 site within the searched area.

Site	Address	Map ID	Page
EQUIPMENT YARD	*3302 RICHARDSON ST*	*89*	*385*

MSD: An MSD is an official state designation given to property within a municipality or its extraterritorial jurisdiction that certifies that designated groundwater at the property is not use as potable water, and is prohibited from future use as potatable water because that groundwater is contaminated in excess of the applicable potable-water protective concentration level.

A review of the MSD list, as provided by EDR, and dated 02/05/2015 has revealed that there is 1 MSD site within the searched area.

Site	Address	Map ID	Page
KBR TECHNICAL SERVICES, INC.	*4100 CLINTON DRIVE*	*85*	*340*

IHW CORR ACTION: Industrial hazardous waste facilities with corrective actions.

A review of the IHW CORR ACTION list, as provided by EDR, and dated 01/20/2015 has revealed that there are 3 IHW CORR ACTION sites within the searched area.

Site	Address	Map ID	Page
B & B IRON & METAL	*1115 JENSEN*	*55*	*231*
MONTGOMERY WARD	*2720 CLINTON DR*	*80*	*273*
ACCO WASTE PAPER OF HOUSTON	*403 JENSEN DR*	*80*	*297*

EXECUTIVE SUMMARY

GCC: Texas Water Code, Section 26.406 requires the annual report to describe the current status of groundwater monitoring activities conducted or required by each agency at regulated facilities or associated with regulated activities. The report is required to contain a description of each case of groundwater contamination documented during the previous calendar year. Also to be included, is a description of each case of contamination documented during previous periods for which voluntary clean up action was incomplete at the time the preceding report was issued. The report is also required to indicate the status of enforcement action for each listed case.

A review of the GCC list, as provided by EDR, and dated 12/31/2013 has revealed that there are 11 GCC sites within the searched area.

Site	Address	Map ID	Page
2600 QUITMAN TEXACO	***2600 QUITMAN ST***	***3***	***29***
ABANDONED SERVICE STATION	***4312 LYONS AVE***	***19***	***132***
PLEASANT HILL VILLAGE APARTMEN	***3800 LYONS @ PANNELL ST***	***22***	***135***
2104 LYONS AVE	***2104 LYONS***	***52***	***205***
SAN JACINTO FOUNDRY	***3617 BAER STREET***	***72***	***254***
MONTGOMERY WARD	***2720 CLINTON DR***	***80***	***273***
ACCO WASTE PAPER OF HOUSTON	***403 JENSEN DR***	***80***	***297***
KBR TECHNICAL SERVICES, INC.	***4100 CLINTON DRIVE***	***85***	***340***
STANDCO INDUSTRIES	***2701 CLINTON DR***	***87***	***356***
MIDDLE STREET PROPERTY	***SWC BUFFALO BAYOU AND M***	***92***	***387***
4.59 ACRE MIDDLE STREET TRACT	***SWC BUFFALO BAYOU AND M***	***92***	***390***

EDR PROPRIETARY RECORDS

EDR MGP: The EDR Proprietary Manufactured Gas Plant Database includes records of coal gas plants (manufactured gas plants) compiled by EDR's researchers. Manufactured gas sites were used in the United States from the 1800's to 1950's to produce a gas that could be distributed and used as fuel. These plants used whale oil, rosin, coal, or a mixture of coal, oil, and water that also produced a significant amount of waste. Many of the byproducts of the gas production, such as coal tar (oily waste containing volatile and non-volatile chemicals), sludges, oils and other compounds are potentially hazardous to human health and the environment. The byproduct from this process was frequently disposed of directly at the plant site and can remain or spread slowly, serving as a continuous source of soil and groundwater contamination.

A review of the EDR MGP list, as provided by EDR, has revealed that there are 4 EDR MGP sites within the searched area.

Site	Address	Map ID	Page
HOUSTON GAS AND FUEL CO	MCKEE STREET	90	387
HOUSTON GAS LIGHT COMPANY	1515 COMMERCE	91	387
HOUSTON GAS AND FUEL CO	RUIZ AND N JACKSON	93	392
HOUSTON GAS AND FUEL CO	N CRAWFORD STREET	94	393

EDR US Hist Auto Stat: EDR has searched selected national collections of business directories and has collected listings of potential gas station/filling station/service station sites that were available to EDR researchers. EDR's review was limited to those categories of sources that might, in EDR's opinion, include gas station/filling station/service station establishments. The categories reviewed included, but were not limited to gas, gas station, gasoline station, filling station, auto, automobile repair, auto service station,

service station, etc. This database falls within a category of information EDR classifies as "High Risk Historical Records", or HRHR. EDR's HRHR effort presents unique and sometimes proprietary data about past sites and operations that typically create environmental concerns, but may not show up in current government records searches.

A review of the EDR US Hist Auto Stat list, as provided by EDR, has revealed that there are 99 EDR US Hist Auto Stat sites within the searched area.

Site	Address	Map ID	Page
Not reported	2120 JENSEN DR	5	48
PRADIA RODNEY	2716 SUMPTER	8	59
FIELDS MAGGIE	1933 GREGG	9	61
JONES CASEY	1938 GREGG	9	61
WATSON AND ARTHUR	1939 GREGG	9	61
KELLY S SERVICE STATION	1901 JENSEN DR	10	61
WALKER BROS GARAGE NO 2	1905 JENSEN DR	10	61
RODNEY S GARAGE	1921 JENSEN DR	10	62
JACK S GARAGE	1815 GREGG	13	86
SCOTT S GARAGE AND SERVICE	1816 GREGG	13	86
WHITE IDA M	181115 GREGG	13	86
LOUIS GARAGE	3412 OATS	13	87
JOHNNIE S GARAGE	3410 OATS	13	87
JONES C L	1901 GREGG	13	87
CARDWELL S GARAGE REAR	2611 CONTI	17	95
CADILLAC GARAGE	2609 CONTI	17	95
PITTSBURGH GARAGE	2604 CONTI	17	96
HACKETT MILTON O	1204 MCCALL	17	96
MONTGOMERY JAS	1205 JENSEN DR	17	96
PAYNE JACK SERVICE STATION	1211 JENSEN DR	17	97
PAYNE S SERVICE STATION	1213 JENSEN DR	17	97
MONTGOMERY JAS	1201 HILL	17	97
PAYNE JACK	1219 JENSEN DR	17	98
PAYNE JACK	1221 JENSEN DR	17	98
CLARENCE S GARAGE	2506 LYONS AVE	17	98
LONG JOHN	2513 2447 CLARK	17	100
HOWARD JAMES H	2650 LYONS AVE	17	101
MUSKIET PAUL	2700 ODIN AVE	17	101
BUSSARD E F	2416 CLARK	17	103
GARNER FLOYD	1403 CLARK	17	106
GUIDRY SERVICE STATION AND GAR	3000 LYONS AVE	17	108
GUIDRY SERVICE STATION	3002 LYONS AVE	17	109
HARRIS BROTHERS SERVICE STATIO	3004 LYONS AVE	17	109
Not reported	3124 FARMER ST	17	110
ALLWRIGHT GARAGE AND FILLING S	3004 LYONS	17	115
CALEGON S GARAGE	3104 LYONS AVE	17	116
HILLBURN J C	3120 ODIN AVE	17	117
CRECY DEAL	3202 LYONS AVE	17	124
TOLIVER E D	3208 LYONS AVE	17	124
DEPENDABLE SERVICE GARAGE	3210 LYONS AVE	17	125
JACK S SERVICE STATION	3222 LYONS AVE	17	125
ROSS GARAGE	3207 LYONS AVE	17	126
BROWN O S	3315 LYONS AVE	17	126
LYONS AVENUE GARAGE	3316 LYONS AVE	17	127
CAMPBELL P L	3314 LYONS AVE	17	127
TRIANGLE SERVICE STATION	3211 LYONS AVE	17	128
DYER CHAS	2317 ODIN AVE	17	129
HAWTHORNE FILLING STATION	3208 ODIN AVE	17	129
TRIANGLE SERVICE STATION	2315 ODIN AVE	17	129

EXECUTIVE SUMMARY

Site	Address	Map ID	Page
GREENSTEIN J L	2310 ODIN AVE	17	130
STARK G R	2217 ODIN AVE	17	130
LANG S SERVICE STATION	4312 LYONS AVE	19	133
PETE S GARAGE AND TIRE SERVICE	4314 LYONS AVE	19	133
REECE TEXACO SERVICE STATION	4202 LYONS AVE	20	134
LANG S SERVICE STATION	4112 LYONS AVE	21	135
HALL SERVICE STATION	4101 LYONS AVE	21	135
HILL SERVICE STATION	3402 LYONS AVE	23	137
Not reported	4001 FARMER ST	25	149
Not reported	4123 FARMER ST	25	149
STIVERS GARAGE	1530 PANNELL ST	28	153
STIVERS GARAGE	1530 PANNELL	28	154
LEE S TEXACO	1320 WACO ST	33	174
PETRINELLO L B	4603 MARKET	37	176
WESTMORELAND GARAGE	4215 MARKET	39	176
GARRETT S GARAGE	3712 MARKET ST	40	177
GARRETT S GARAGE	3712 MARKET	40	178
ZEKE S GARAGE	3818 MARKET	41	179
JOHNSON EDW	1112 GREGG	42	181
LYONS GARAGE	1116 GREGG ST	42	181
LYONS SERVICE STATION	1118 GREGG ST	42	181
WITHERS THEO	1118 GREGG	42	181
LYONS GARAGE	1116 GREGG	42	182
PHIL S MOBIL SERVICE STATION	1209 WACO ST	44	189
WHITE EDW	1219 MEADOW	45	201
Not reported	1201 UPTON ST	50	205
GREENWOOD SERVICE STATION	1102 SCHWEIKHART	54	229
GREENWOOD SERVICE STATION	1102 SCHWEIKHARDT	54	230
GREENWOOD S SERVICE STATION	1102 SCHWEIKHARDT ST	54	230
VANN LLOYD	914 JENSEN DR	55	230
FOLEY NEWAPM OIL CO	1020 JENSEN DR	55	231
HACKETT GARAGE	1005 JENSEN DR	55	231
BUSSARD E F	2430 CLARK	56	235
Not reported	3515 EAST FWY	59	236
PINE CREST SERVICE STATION	4311 HARE ST	65	241
A AND C OIL CO	616 GREGG ST	66	241
NANCE STREET GARAGE	3012 NANCE	70	245
CALLIERA GARAGE	606 JENSEN DR	74	260
MC ADAMS GARAGE	609 JENSEN DR	74	261
BAKER GEO	3020 CLINE	76	265
ROSS L H	515 MEADOW	76	265
LIUZZA JOHN	3301 CLINE	77	269
ROBINSON MARK	3110 CLINE	78	269
CISEROS GARAGE	2711 CLINE	79	269
BAY OIL CO	408 JENSEN DR	80	284
BARLOW A C	403 JENSEN DR	80	297
PARKER BETHEL	514 JENSEN DR	80	311
Not reported	407 BAYOU ST	81	312
R AND J SERVICE STATION	3323 CLINTON DR	84	320
DENNIS AND GIBSON	217 GREGG	84	320

EXECUTIVE SUMMARY

EDR US Hist Cleaners: EDR has searched selected national collections of business directories and has collected listings of potential dry cleaner sites that were available to EDR researchers. EDR's review was limited to those categories of sources that might, in EDR's opinion, include dry cleaning establishments. The categories reviewed included, but were not limited to dry cleaners, cleaners, laundry, laundromat, cleaning/laundry, wash & dry etc. This database falls within a category of information EDR classifies as "High Risk Historical Records", or HRHR. EDR's HRHR effort presents unique and sometimes proprietary data about past sites and operations that typically create environmental concerns, but may not show up in current government records searches.

A review of the EDR US Hist Cleaners list, as provided by EDR, has revealed that there are 155 EDR US Hist Cleaners sites within the searched area.

Site	Address	Map ID	Page
KING S CLEANERS AND LAUNDRY	2806 SUMPTER	5	47
OAKMAN CLEANERS	2003 JENSEN DR	5	47
GUS S CLEANERS	2016 JENSEN DR	5	47
EVERYWAY CLEANERS	2021 JENSEN DR	5	47
EVERYWAY CLEANERS	2121 JENSEN DR	5	48
J CENTER WASHATERIA	3219 NOBLE ST	6	48
MAYTAG CLEANERS AND WASHATERIA	3217 NOBLE ST	6	49
MASSIE WASHATERIA	2001 MASSIE ST	7	59
BENTON AND LEWIS	2715 SUMPTER	8	59
EXPERT CLEANERS	1922 GREGG	9	60
LAKESIDE CLEANERS	3409 RAWLEY	9	60
ALEXANDER ROBT	3405 RAWLEY	9	60
LAKESIDE CLEANERS	3409 RAWLEY ST	9	60
GENERAL CLEANERS	1909 JENSEN DR	10	62
PRESTON S WASHATERIES	1820 DAVIS ST	11	69
GENERAL CLEANERS AND DYERS	2624 LORAINE	11	69
GENERAL CLEANERS	2622 LORRAINE ST	11	69
KAISER CLEANERS AND DYERS	2701 LORRAINE AVE	11	69
DE SHA CLEANERS AND LAUNDRY	1905 DAVIS	11	70
OTIS CLEANERS	2519 LORRAINE AVE	12	72
GARR GUS	1820 GREGG	13	86
G AND V WASHATERIA	2518 MILLS ST	14	94
WILLIAMS C T C	1821 CARR	14	94
DIXIE CLEANERS	3211 NEW ORLEANS AVE	15	94
MONTGOMERY CLEANERS	1205 JENSEN DR	17	96
COLBERT CLEANERS	2509 LYONS AVE	17	97
POLK S CLEANERS	1301 HILL	17	97
HARLEM CLEANERS	2508 LYONS AVE	17	98
ANDREWS CLEANERS	1304 SCHWARTZ	17	98
SCHWVARTZ STREET CLEANERS	1306 SCHWARTZ	17	99
ANDREWS E A	1323 SCHWARTZ	17	99
COLBERT G C	2614 ODIN AVE	17	99
WILLIAMS W M	1415 CLARK	17	99
ALVA CLEANERS	2604 LYONS AVE	17	99
COLBERT GABLE	2610 LYONS AVE	17	100
ALBA CLEANERS TAILORS AND HATT	2642 LYON AVE	17	100
LAWRENCE F W	2642 ODIN AVE	17	100
NEW WAY CLEANERS	2417 CLARK	17	100
ALVA TAILORS AND HATTERS	2642 LYONS AVE	17	101
PUBLIC LAUNDRY	2708 LYONS AVE	17	101
RUCKER A T	2708 ODIN AVE	17	101
GARNER S CLEANERS	1322 JENSEN DR	17	102
G AND H CLEANERS	2718 LYONS AVE	17	102
MURLAND CLEANERS	2709 LYONS AVE	17	102
SCOTT AND HILL	2732 ODIN AVE	17	102

EXECUTIVE SUMMARY

Site	Address	Map ID	Page
BIBBS WM	2746 ODIN AVE	17	102
ESTES LAUNDRY AND CLEANERS	2731 LYONS AVE	17	103
LEWIS CLEANERS	2732 LYONS AVE	17	103
CUT RITE CLEANERS	2733 LYONS AVE	17	103
JONES PAUL	2750 ODIN AVE	17	104
WILLIAMS W M	2755 ODIN AVE	17	104
F AND L CLEANERS	2782 LYONS AVE	17	104
WILLIAMS EDWD	2804 ODIN AVE	17	104
HENDRICKS WM	2804 LYONS AVE	17	104
RIGHT AWAY CLEANERS	2808 LYONS AVE	17	105
WILLIAMS EDW	2810 LYONS AVE	17	105
WILLIAMS CLEANERS	2810 LYONS	17	105
ROSS CLEANERS	1411 JENSEN DR	17	105
BURRELL S CLEANERS	1413 JENSEN DR	17	106
JENSEN DRIVE CLEANERS	1417 JENSEN DR	17	106
KIRKWOOD A L	1405 CLARK	17	106
MAGNOLIA CLEANING AND PRESSING	1403 CLARK	17	106
KNUCKLES 0 H	2803 ODIN AVE	17	107
LYONS CLEANERS	2903 LYONS	17	107
HARRIS LAUNDRY AND CLEANERS	2902 LYONS AVE	17	107
NEW VETERAN CLEANERS	2914 LYONS AVE	17	107
HENRY JOHN C	2910 ODIN AVE	17	108
NEW VETERAN CLEANERS	3008 ODIN AVE	17	108
CASH CLEANERS	1515 JENSEN DR	17	108
HOUSTON S E	2903 ODIN AVE	17	108
LYONS AVENUE CLEANERS	3008 LYONS AVE	17	109
LYONS CLEANERS	2911 LYONS AVE	17	110
ROSS ADOLPHUS	3012 LYONS AVE	17	110
LOUISIANA CLEANERS	3016 LYONS AVE	17	110
Not reported	3140 FARMER ST	17	110
EATMON JAS	3018 ODIN AVE	17	116
STONES WASHATERIA	3120 LYONS AVE	17	116
IMPERIAL CLEANERS	3204 LYONS AVE	17	124
KIDDIE S CLEANERS	3206 LYONS AVE	17	124
HARRIS LAUNDRY AGENEY	3208 LYONS AVE	17	124
ROY LESTER	3218 LYONS AVE	17	125
DE LUX LAUNDRY AND CLEANERS	3203 LYONS AVE	17	125
Not reported	3317 LYONS AVE	17	126
LA FLOR CLEANERS AND LAUNDRY	3316 LYONS AVE	17	127
LA FLOR CLEANERS AND LAUNDRY	3314 LYONS AVE	17	128
FRIENDSHIP HAND LAUNDRY	3304 LYONS AVE	17	128
LUTHER CLEANERS	3213 LYONS	17	128
LUTHER S CLEANERS	3213 LYONS AVE	17	128
HENDRICKS WM	2518 ODIN AVE	17	129
PERFECTO CLEANERS AND LAUNDERE	4414 LYONS AVE	18	130
WILLIAMS A C	4407 LYONS AVE	18	131
LYONS AVENUE WASHATERIA	4409 LYONS AVE	18	131
LANG S CLEANERS	4312 LYONS AVE	19	132
LANG S PLACE CLEANERS	4310 LYONS AVE	19	133
ROBERT S CLEANERS	4301 LYONS AVE	19	134
GIVENS JAS	3402 LYONS AVE	23	138
LUCKY DAY CLEANERS	2754 BROOKS	26	149
Not reported	3402 FARMER ST	27	149
Not reported	1421 WEST ST	29	154
EARL S CLEANERS	3708 ORANGE	30	159
BROWN JOS	4323 STONEWALL	32	165

EXECUTIVE SUMMARY

Site	Address	Map ID	Page
ALLEN AND DUVAL	3120 STONEWALL	34	174
LEWIS CLEANERS	3404 STONEWALL ST	35	174
LOUIS CLEANERS	3404 STONEWALL	35	175
POLK S CLEANERS	4704 MARKET ST	36	175
RED OWL CLEANERS	4701 MARKET	36	175
WESTMORELAND CLEANERS	4620 MARKET	37	176
PRESTON S WASHATERIA	3608 MARKET ST	40	177
Not reported	3521 MARKET ST	40	178
LOOK OUT CLEANERS	3613 MARKET ST	40	178
LOOK OUT CLEANERS	3813 MARKET ST	41	179
MARKET STREET WASHATERIA	3809 MARKET ST	41	180
Not reported	1116 GREGG ST	42	182
K V WASHETERIA	1122 GREGG ST	42	183
AL S CLEANERS	1207 GREGG ST	42	183
S AND F CLEANERS	3401 MARKET ST	42	183
LEE BING L WASHATERIA	1302 EASTEX FWY	43	189
EAST SIDE CLEANERS	1202 MEADOW	45	201
WILSON FRANK	1120 SYDNOR	46	202
LEWIS WATSON	1216 SYDNOR	46	202
EAST SIDE CLEANERS	1211 BAYOU	47	202
GREEN STREET WASHATERIA	3307 GREEN ST	49	204
ALLEN CLAUD C	1201 SCHWARTZ	51	205
ROBINSON A F C	1203 SCHWARTZ	51	205
WILLIAMS CLEANERS AND PRESSERS	1008 SCHWEIKHARDT	54	229
WILLIAMS CLEANERS	1008 SCHWEIKHART	54	229
WILLIAMS CLEANERS AND PRESSERS	1008 SCHWEIKHARDT ST	54	229
GORDON S CLEANERS	1027 JENSEN DR	55	231
HICKERSON LESLIE	2729 BUCK	56	235
HEIMAN S VALET SHOP	2604 SAN JACINTO	57	236
LOOK OUT CLEANERS	1007 BRINGHURST	58	236
LEE CHAS	804 SYDNOR	61	240
FLETCHER J W	1003 MEADOW	62	240
BUCK STREET WASHATERIA	4403 BUCK ST	63	240
FORD M M	700 GREGG	66	241
FRANKLIN CLEANERS	3303 NANCE	66	241
BANKS LEE	801 GREGG	66	241
DIXIE CLEANERS	803 GREGG	66	242
WILEY FONNIE	3119 NANCE	68	243
GUNTER STREET CLEANER	610 WACO ST	69	243
GUNTER STREET CLEANERS	4400 GUNTER	69	244
0 K CLEANERS AND DYERS	703 WACO	69	244
BOUTTE V J	702 MEADOW	70	244
ANDREWS EARL A	3003 NANCE	70	244
ALLEN CLAUD	1015 SCHWARTZ	71	245
FORD W E	904 SCHWARTZ	71	245
REAL CLEANERS	2814 NANCE	71	245
FIFTH WARD CLEANERS AND DYERS	2816 NANCE	71	245
ISHMAEL ALVA	2819 NANCE	71	246
WARNER GEO F	906 SCHWARTZ	71	246
FRANKLIN S CLEANERS	2922 NANCE	71	246
WILLIAMS ELMO	2739 NANCE	73	260
CROWN CLEANERS	3019 CLINE ST	76	265
FRANKLIN S CLEANING PRESSING A	219 GREGG	84	320
BROOKS CLEANING AND PRESSING S	3210 CLINTON DR	86	356

EXECUTIVE SUMMARY

Please refer to the end of the findings report for unmapped orphan sites due to poor or inadequate address information.

MAP FINDINGS SUMMARY

Database	Total Plotted
FEDERAL RECORDS	
NPL	0
Proposed NPL	0
Delisted NPL	0
NPL LIENS	0
CERCLIS	2
CERC-NFRAP	2
LIENS 2	0
CORRACTS	2
RCRA-TSDF	0
RCRA-LQG	2
RCRA-SQG	1
RCRA-CESQG	0
RCRA NonGen / NLR	2
US ENG CONTROLS	0
US INST CONTROL	0
ERNS	0
HMIRS	0
DOT OPS	0
US CDL	0
US BROWNFIELDS	4
DOD	0
FUDS	0
LUCIS	0
CONSENT	0
ROD	0
UMTRA	0
ODI	0
DEBRIS REGION 9	0
US MINES	0
TRIS	0
TSCA	0
FTTS	0
HIST FTTS	0
SSTS	0
ICIS	1
PADS	0
MLTS	0
RADINFO	0
FINDS	8
RAATS	0
RMP	0
FEMA UST	0
COAL ASH DOE	0
2020 COR ACTION	0
PRP	1
EPA WATCH LIST	0
FEDERAL FACILITY	0
US FIN ASSUR	0

MAP FINDINGS SUMMARY

Database	Total Plotted
US AIRS	1
LEAD SMELTERS	1
PCB TRANSFORMER	0
US HIST CDL	0
SCRD DRYCLEANERS	0
COAL ASH EPA	0

STATE AND LOCAL RECORDS

SHWS	0
IOP	2
SWF/LF	0
CLI	1
NPDES	0
UIC	0
SWRCY	0
WasteMgt	0
LPST	27
UST	29
LIENS	0
AST	0
DEL SHWS	0
SPILLS	1
AUL	2
VCP	8
DRYCLEANERS	1
PRIORITYCLEANERS	0
BROWNFIELDS	0
ENF	0
Ind. Haz Waste	6
ED AQUIF	0
AIRS	2
TIER 2	1
MSD	1
HIST LIENS	0
RWS	0
IHW CORR ACTION	3
COAL ASH	0
APAR	0
GCC	11

TRIBAL RECORDS

INDIAN RESERV	0
INDIAN ODI	0
INDIAN LUST	0
INDIAN UST	0
INDIAN VCP	0

EDR PROPRIETARY RECORDS

EDR MGP	4

MAP FINDINGS SUMMARY

Database	Total Plotted
EDR US Hist Auto Stat	99
EDR US Hist Cleaners	155
RGA HWS	0
RGA LF	0

NOTES:

Sites may be listed in more than one database

EDR DataMap®
Area Study

Area 4

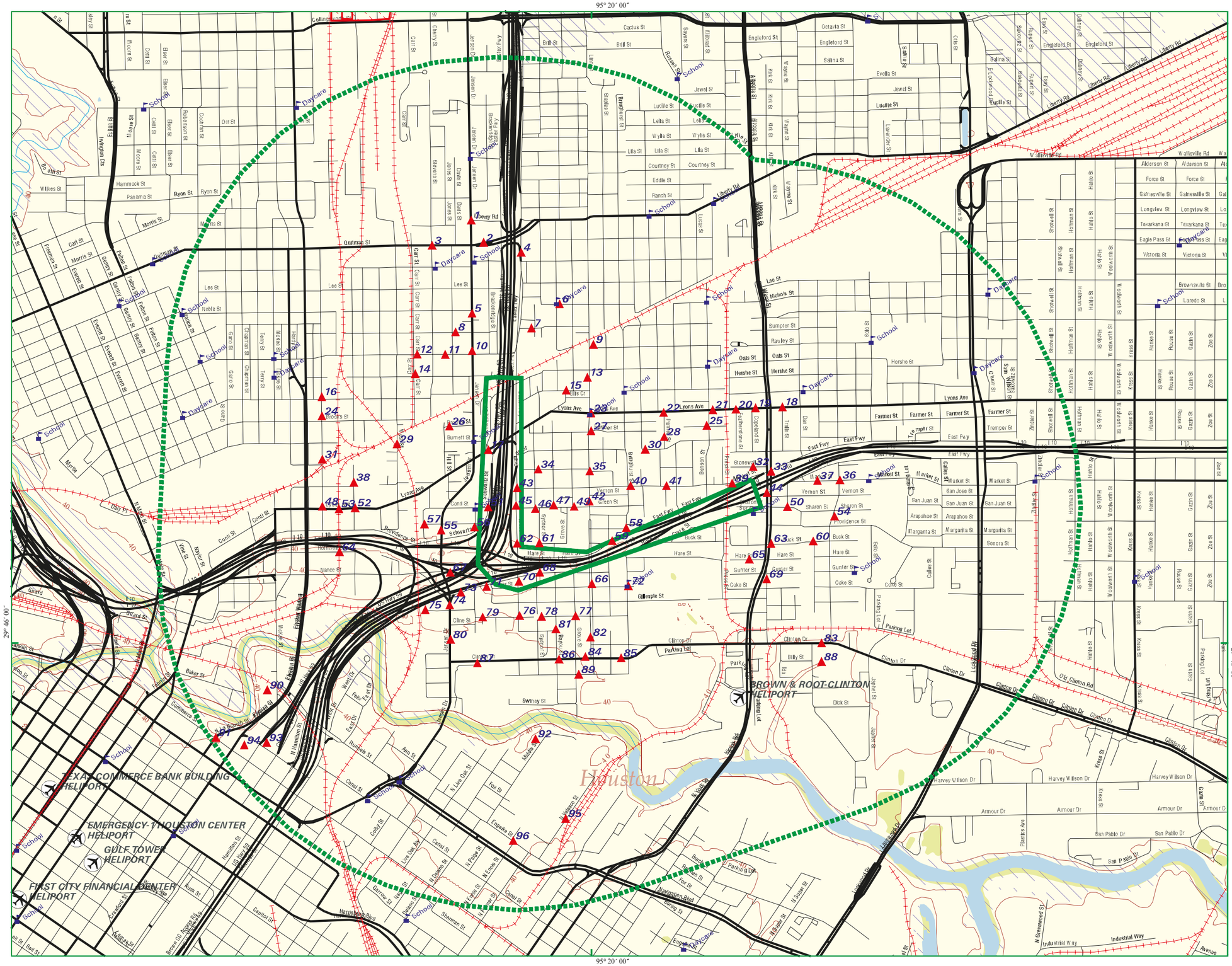

- Listed Sites
- Earthquake Epicenters (Richter 5 or greater)
- Search Boundary
- Roads
- Major Roads
- Waterways
- Railroads
- Contour Lines
- Pipelines
- Fault Lines
- Water
- Superfund Sites
- Federal DOD Sites
- Indian Reservations BIA
- 100-Yr Flood Zones
- National Wetland Inventory

N

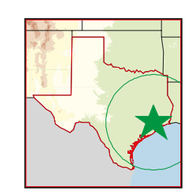

Houston, TX

0 1/4 1/2

Scale in Miles

EDR® Environmental Data Resources, Inc

Copyright © 2015 EDR, Inc. © 2010 Tele Atlas Rel. 07/2009.

Area 5
Houston, TX 77003

Inquiry Number: 4240211.23s
March 25, 2015

EDR DataMap™ Area Study

EDR® Environmental Data Resources Inc

6 Armstrong Road, 4th floor
Shelton, CT 06484
Toll Free: 800.352.0050
www.edrnet.com

Thank you for your business.
Please contact EDR at 1-800-352-0050
with any questions or comments.

Disclaimer - Copyright and Trademark Notice

This Report contains certain information obtained from a variety of public and other sources reasonably available to Environmental Data Resources, Inc. It cannot be concluded from this Report that coverage information for the target and surrounding properties does not exist from other sources. **NO WARRANTY EXPRESSED OR IMPLIED, IS MADE WHATSOEVER IN CONNECTION WITH THIS REPORT. ENVIRONMENTAL DATA RESOURCES, INC. SPECIFICALLY DISCLAIMS THE MAKING OF ANY SUCH WARRANTIES, INCLUDING WITHOUT LIMITATION, MERCHANTABILITY OR FITNESS FOR A PARTICULAR USE OR PURPOSE. ALL RISK IS ASSUMED BY THE USER. IN NO EVENT SHALL ENVIRONMENTAL DATA RESOURCES, INC. BE LIABLE TO ANYONE, WHETHER ARISING OUT OF ERRORS OR OMISSIONS, NEGLIGENCE, ACCIDENT OR ANY OTHER CAUSE, FOR ANY LOSS OF DAMAGE, INCLUDING, WITHOUT LIMITATION, SPECIAL, INCIDENTAL, CONSEQUENTIAL, OR EXEMPLARY DAMAGES. ANY LIABILITY ON THE PART OF ENVIRONMENTAL DATA RESOURCES, INC. IS STRICTLY LIMITED TO A REFUND OF THE AMOUNT PAID FOR THIS REPORT.** Purchaser accepts this Report "AS IS". Any analyses, estimates, ratings, environmental risk levels or risk codes provided in this Report are provided for illustrative purposes only, and are not intended to provide, nor should they be interpreted as providing any facts regarding, or prediction or forecast of, any environmental risk for any property. Only a Phase I Environmental Site Assessment performed by an environmental professional can provide information regarding the environmental risk for any property. Additionally, the information provided in this Report is not to be construed as legal advice.

Copyright 2015 by Environmental Data Resources, Inc. All rights reserved. Reproduction in any media or format, in whole or in part, of any report or map of Environmental Data Resources, Inc., or its affiliates, is prohibited without prior written permission.

EDR and its logos (including Sanborn and Sanborn Map) are trademarks of Environmental Data Resources, Inc. or its affiliates. All other trademarks used herein are the property of their respective owners.

EXECUTIVE SUMMARY

TARGET PROPERTY INFORMATION

ADDRESS

HOUSTON, TX 77003
HOUSTON, TX 77003

DATABASES WITH NO MAPPED SITES

No mapped sites were found in EDR's search of available ("reasonably ascertainable ") government records within the requested search area for the following databases:

FEDERAL RECORDS

NPL	National Priority List
Proposed NPL	Proposed National Priority List Sites
Delisted NPL	National Priority List Deletions
NPL LIENS	Federal Superfund Liens
CERCLIS	Comprehensive Environmental Response, Compensation, and Liability Information System
LIENS 2	CERCLA Lien Information
CORRACTS	Corrective Action Report
RCRA-TSDF	RCRA - Treatment, Storage and Disposal
RCRA-SQG	RCRA - Small Quantity Generators
US ENG CONTROLS	Engineering Controls Sites List
US INST CONTROL	Sites with Institutional Controls
ERNS	Emergency Response Notification System
HMIRS	Hazardous Materials Information Reporting System
DOT OPS	Incident and Accident Data
US CDL	Clandestine Drug Labs
DOD	Department of Defense Sites
FUDS	Formerly Used Defense Sites
LUCIS	Land Use Control Information System
CONSENT	Superfund (CERCLA) Consent Decrees
ROD	Records Of Decision
UMTRA	Uranium Mill Tailings Sites
ODI	Open Dump Inventory
DEBRIS REGION 9	Torres Martinez Reservation Illegal Dump Site Locations
US MINES	Mines Master Index File
TRIS	Toxic Chemical Release Inventory System
TSCA	Toxic Substances Control Act
FTTS	FIFRA/ TSCA Tracking System - FIFRA (Federal Insecticide, Fungicide, & Rodenticide Act)/TSCA (Toxic Substances Control Act)
HIST FTTS	FIFRA/TSCA Tracking System Administrative Case Listing
SSTS	Section 7 Tracking Systems
ICIS	Integrated Compliance Information System
PADS	PCB Activity Database System
MLTS	Material Licensing Tracking System
RADINFO	Radiation Information Database
RAATS	RCRA Administrative Action Tracking System

EXECUTIVE SUMMARY

RMP	Risk Management Plans
FEMA UST	Underground Storage Tank Listing
COAL ASH DOE	Steam-Electric Plant Operation Data
2020 COR ACTION	2020 Corrective Action Program List
PRP	Potentially Responsible Parties
EPA WATCH LIST	EPA WATCH LIST
FEDERAL FACILITY	Federal Facility Site Information listing
US FIN ASSUR	Financial Assurance Information
US AIRS	Aerometric Information Retrieval System Facility Subsystem
LEAD SMELTERS	Lead Smelter Sites
PCB TRANSFORMER	PCB Transformer Registration Database
US HIST CDL	National Clandestine Laboratory Register
SCRD DRYCLEANERS	State Coalition for Remediation of Drycleaners Listing
COAL ASH EPA	Coal Combustion Residues Surface Impoundments List

STATE AND LOCAL RECORDS

SHWS	State Superfund Registry
IOP	Innocent Owner/Operator Program
SWF/LF	Permitted Solid Waste Facilities
CLI	Closed Landfill Inventory
NPDES	NPDES Facility List
UIC	Underground Injection Wells Database Listing
SWRCY	Recycling Facility Listing
WasteMgt	Commercial Hazardous & Solid Waste Management Facilities
LIENS	Environmental Liens Listing
SPILLS	Spills Database
PRIORITYCLEANERS	Dry Cleaner Remediation Program Prioritization List
BROWNFIELDS	Brownfields Site Assessments
ED AQUIF	Edwards Aquifer Permits
RWS	Radioactive Waste Sites
COAL ASH	Coal Ash Disposal Sites
APAR	Affected Property Assessment Report Site Listing

TRIBAL RECORDS

INDIAN RESERV	Indian Reservations
INDIAN ODI	Report on the Status of Open Dumps on Indian Lands
INDIAN LUST	Leaking Underground Storage Tanks on Indian Land
INDIAN UST	Underground Storage Tanks on Indian Land
INDIAN VCP	Voluntary Cleanup Priority Listing

EDR PROPRIETARY RECORDS

EDR MGP	EDR Proprietary Manufactured Gas Plants
RGA HWS	Recovered Government Archive State Hazardous Waste Facilities List
RGA LF	Recovered Government Archive Solid Waste Facilities List

SURROUNDING SITES: SEARCH RESULTS

Surrounding sites were identified.

Page numbers and map identification numbers refer to the EDR Radius Map report where detailed data on individual sites can be reviewed.

Sites listed in ***bold italics*** are in multiple databases.

Unmappable (orphan) sites are not considered in the foregoing analysis.

EXECUTIVE SUMMARY

FEDERAL RECORDS

CERC-NFRAP: Archived sites are sites that have been removed and archived from the inventory of CERCLIS sites. Archived status indicates that, to the best of EPA's knowledge, assessment at a site has been completed and that EPA has determined no further steps will be taken to list this site on the National Priorities List (NPL), unless information indicates this decision was not appropriate or other considerations require a recommendation for listing at a later time. This decision does not necessarily mean that there is no hazard associated with a given site; it only means that, based upon available information, the location is not judged to be a potential NPL site.

A review of the CERC-NFRAP list, as provided by EDR, and dated 10/25/2013 has revealed that there are 3 CERC-NFRAP sites within the searched area.

Site	Address	Map ID	Page
MEKLO PROCESSING COMPANY	1803 DALLAS	2	13
SOUTHWEST OIL SERVICE CO	***1403 ENNIS ST***	***51***	***360***
HARRISON JET GUNS	***6915 HUDSON VILLAGE CRE***	***65***	***482***

RCRA-LQG: RCRAInfo is EPA's comprehensive information system, providing access to data supporting the Resource Conservation and Recovery Act (RCRA) of 1976 and the Hazardous and Solid Waste Amendments (HSWA) of 1984. The database includes selective information on sites which generate, transport, store, treat and/or dispose of hazardous waste as defined by the Resource Conservation and Recovery Act (RCRA). Large quantity generators (LQGs) generate over 1,000 kilograms (kg) of hazardous waste, or over 1 kg of acutely hazardous waste per month.

A review of the RCRA-LQG list, as provided by EDR, and dated 12/09/2014 has revealed that there is 1 RCRA-LQG site within the searched area.

Site	Address	Map ID	Page
HARRISON JET GUNS	***6915 HUDSON VILLAGE CRE***	***65***	***482***

RCRA-CESQG: RCRAInfo is EPA's comprehensive information system, providing access to data supporting the Resource Conservation and Recovery Act (RCRA) of 1976 and the Hazardous and Solid Waste Amendments (HSWA) of 1984. The database includes selective information on sites which generate, transport, store, treat and/or dispose of hazardous waste as defined by the Resource Conservation and Recovery Act (RCRA). Conditionally exempt small quantity generators (CESQGs) generate less than 100 kg of hazardous waste, or less than 1 kg of acutely hazardous waste per month.

A review of the RCRA-CESQG list, as provided by EDR, and dated 12/09/2014 has revealed that there are 2 RCRA-CESQG sites within the searched area.

Site	Address	Map ID	Page
TEXACO STATION	***2003 PEASE ST***	***29***	***203***
TILLMAN CONTAINER	***1614 MILLER ST***	***95***	***601***

EXECUTIVE SUMMARY

RCRA NonGen / NLR: RCRAInfo is EPA's comprehensive information system, providing access to data supporting the Resource Conservation and Recovery Act (RCRA) of 1976 and the Hazardous and Solid Waste Amendments (HSWA) of 1984. The database includes selective information on sites which generate, transport, store, treat and/or dispose of hazardous waste as defined by the Resource Conservation and Recovery Act (RCRA). Non-Generators do not presently generate hazardous waste.

A review of the RCRA NonGen / NLR list, as provided by EDR, and dated 12/09/2014 has revealed that there are 13 RCRA NonGen / NLR sites within the searched area.

Site	Address	Map ID	Page
MOTOR RECONDITIONING INC	***1712 PEASE***	***13***	***42***
ST JOSEPHS HOSPITAL FACILITY E	***1919 LA BRANCH ST***	***22***	***159***
TRACY SUPPLY INC	***2019 PEASE***	***29***	***177***
SOUTHWEST OIL SERVICE CO	***1403 ENNIS ST***	***51***	***360***
KEMP PRINTING INC	***1508 ENNIS***	***60***	***376***
HOUSTON CHRONICLE GULFPORT	***1800 DELANO***	***64***	***440***
GREYHOUND LINES INC	***1710 DELANO***	***64***	***465***
MORGAN REBUILDERS INC	***2811 PEASE ST***	***64***	***481***
SANITARY MATTRESS COMPANY	***3425 LEELAND AVENUE***	***83***	***539***
THE SOUTHLAND CORPORATION	3417 LEELAND STREET	83	547
SOUTHERN FOODS GROUP	***3417 LEELAND ST***	***83***	***548***
SOUTHERN DISPLAY INC	***1801 MILBY***	***100***	***621***
FINGER FURNITURE COMPANY INC	***3915 THARP STREET***	***108***	***702***

US BROWNFIELDS: The EPA's listing of Brownfields properties from the Cleanups in My Community program, which provides information on Brownfields properties for which information is reported back to EPA, as well as areas served by Brownfields grant programs.

A review of the US BROWNFIELDS list, as provided by EDR, and dated 12/22/2014 has revealed that there is 1 US BROWNFIELDS site within the searched area.

Site	Address	Map ID	Page
1404 GRAY STREET	***1404 GRAY STREET***	***28***	***171***

FINDS: The Facility Index System contains both facility information and "pointers" to other sources of information that contain more detail. These include: RCRIS; Permit Compliance System (PCS); Aerometric Information Retrieval System (AIRS); FATES (FIFRA [Federal Insecticide Fungicide Rodenticide Act] and TSCA Enforcement System, FTTS [FIFRA/TSCA Tracking System]; CERCLIS; DOCKET (Enforcement Docket used to manage and track information on civil judicial enforcement cases for all environmental statutes); Federal Underground Injection Control (FURS); Federal Reporting Data System (FRDS); Surface Impoundments (SIA); TSCA Chemicals in Commerce Information System (CICS); PADS; RCRA-J (medical waste transporters/disposers); TRIS; and TSCA. The source of this database is the U.S. EPA/NTIS.

A review of the FINDS list, as provided by EDR, and dated 08/16/2014 has revealed that there are 16 FINDS sites within the searched area.

Site	Address	Map ID	Page
MOTOR RECONDITIONING INC	***1712 PEASE***	***13***	***42***
ST JOSEPHS HOSPITAL FACILITY E	***1919 LA BRANCH ST***	***22***	***159***
1404 GRAY STREET	***1404 GRAY STREET***	***28***	***171***
TRACY SUPPLY INC	***2019 PEASE***	***29***	***177***
TEXACO STATION	***2003 PEASE ST***	***29***	***203***

EXECUTIVE SUMMARY

Site	Address	Map ID	Page
SOUTHWEST OIL SERVICE CO	***1403 ENNIS ST***	***51***	***360***
KEMP PRINTING INC	***1508 ENNIS***	***60***	***376***
HOUSTON CHRONICLE GULFPORT	***1800 DELANO***	***64***	***440***
MORGAN REBUILDERS INC	***2811 PEASE ST***	***64***	***481***
SANITARY MATTRESS COMPANY	***3425 LEELAND AVENUE***	***83***	***539***
SOUTHERN FOODS GROUP	***3417 LEELAND ST***	***83***	***548***
TILLMAN CONTAINER	***1614 MILLER ST***	***95***	***601***
SOUTHERN DISPLAY INC	***1801 MILBY***	***100***	***621***
UNIVERSITY TEXACO	3505 GULF FWY	101	628
PHILLIPS 66 GULF FREEWAY	3503 GULF FWY	101	680
FINGER FURNITURE COMPANY INC	***3915 THARP STREET***	***108***	***702***

STATE AND LOCAL RECORDS

LPST: The Leaking Petroleum Storage Tank Incident Reports contain an inventory of reported leaking petroleum storage tank incidents. The data come from the Texas Commission on Environmental Quality's Leaking Petroleum Storage Tank Database.

A review of the LPST list, as provided by EDR, and dated 01/29/2015 has revealed that there are 47 LPST sites within the searched area.

Site	Address	Map ID	Page
U-HAUL CENTER OF MIDTOWN	***1617 SAN JACINTO ST***	***1***	***4***
Status Code: FINAL CONCURRENCE ISSUED, CASE CLOSED			
FORMER FILLING STATION	1404 LEELAND ST	3	13
SNELSON SERVICES CO	***1813 FANNIN ST***	***4***	***17***
BRITAIN ELECTRIC COMPANY	***2011 DALLAS ST***	***5***	***19***
Status Code: FINAL CONCURRENCE ISSUED, CASE CLOSED			
BLOCK 384	1811 SAN JACINTO ST	6	25
FANNIN AUTO SERVICE	1514 LEELAND ST	7	25
Status Code: FINAL CONCURRENCE ISSUED, CASE CLOSED			
MULTI SITE	1502 LEELAND ST	7	26
Status Code: FINAL CONCURRENCE ISSUED, CASE CLOSED			
ATT HOUSTON JEFFERSON TOLL BLD	1407 JEFFERSON ST	8	26
RICHARD KROPP AGENCY	***1801 LEELAND ST***	***10***	***32***
Status Code: FINAL CONCURRENCE ISSUED, CASE CLOSED			
SEAFOOD WHOLESALE	1111 LIVE OAK ST	16	59
Status Code: FINAL CONCURRENCE PENDING DOCUMENTATION OF WELL PLUGGING			
GRAY AVE PARKING LOT	***1305 GRAY ST***	***20***	***65***
Status Code: FINAL CONCURRENCE PENDING DOCUMENTATION OF WELL PLUGGING			
EASTPORT	1300 SAINT CHARLES ST	25	169
Status Code: FINAL CONCURRENCE ISSUED, CASE CLOSED			
FORMER EXXON	1404 GRAY ST	28	171
Status Code: FINAL CONCURRENCE ISSUED, CASE CLOSED			
DOWNTOWN SHELL	***2003 PEASE ST***	***29***	***178***
Status Code: FINAL CONCURRENCE ISSUED, CASE CLOSED			
VACANT LOT	***2616 POLK ST***	***30***	***205***
Status Code: FINAL CONCURRENCE ISSUED, CASE CLOSED			

EXECUTIVE SUMMARY

Site	Address	Map ID	Page
GOWAN INC	2920 LAMAR ST	31	216
Status Code: FINAL CONCURRENCE PENDING DOCUMENTATION OF WELL PLUGGING			
FORMER CAMBE GEOLOGICAL SERVIC	1500 GRAY ST	34	244
Status Code: PREASSESSMENT/RELEASE DETERMINATION			
SOUTH COAST CONSTRUCTION	***2710 POLK ST***	***37***	***245***
Status Code: FINAL CONCURRENCE PENDING DOCUMENTATION OF WELL PLUGGING			
FORMER JONES LUMBER CO	***2715 POLK ST***	***37***	***248***
Status Code: FINAL CONCURRENCE PENDING DOCUMENTATION OF WELL PLUGGING			
VACANT LOT	***1515 DOWLING ST***	***38***	***251***
Status Code: PREASSESSMENT/RELEASE DETERMINATION			
SHELL STATION	***1811 CHARTRES CALHOUN***	***39***	***256***
Status Code: FINAL CONCURRENCE ISSUED, CASE CLOSED			
RYDER TRUCK RENTAL	2800 POLK ST	40	268
NAYGROW PROPERTY	***2801 POLK ST***	***40***	***268***
CHEVRON FAC 108006	1810 DOWLING ST	43	286
FORMER BAKER TEXACO	2520 AUSTIN ST	52	367
VACANT LAND	***3320 POLK ST***	***59***	***375***
Status Code: FINAL CONCURRENCE ISSUED, CASE CLOSED			
WELDERS SUPPLY CO	3301 POLK ST	59	376
FORMER GAS STATION	2001 DOWLING ST	61	412
Status Code: FINAL CONCURRENCE ISSUED, CASE CLOSED			
T L WALKER BEARING CO	***2603 LA BRANCH ST***	***62***	***415***
Status Code: FINAL CONCURRENCE ISSUED, CASE CLOSED			
SONLEE AUTO	***2901 LEELAND ST***	***63***	***426***
Status Code: FINAL CONCURRENCE ISSUED, CASE CLOSED			
GULFPORT FACILITY	***1800 DELANO ST***	***64***	***453***
Status Code: FINAL CONCURRENCE ISSUED, CASE CLOSED			
GREYHOUND LINES INC	***1710 DELANO***	***64***	***465***
PERRY BROS	***2602 PIERCE ST***	***72***	***511***
Status Code: FINAL CONCURRENCE ISSUED, CASE CLOSED			
SANITARY MATTRESS CO	3507 BELL ST	78	536
OAK FARMS	***3417 LEELAND ST***	***83***	***551***
Status Code: FINAL CONCURRENCE ISSUED, CASE CLOSED			
CUZ-N-LAWS	***3510 LEELAND ST***	***85***	***571***
ADMIRAL LINEN SERCIE	***2116 MCGOWEN ST***	***86***	***575***
Status Code: FINAL CONCURRENCE ISSUED, CASE CLOSED			
JOHNSON FUNERAL HOME	***2301 MCGOWEN ST***	***92***	***597***
Status Code: FINAL CONCURRENCE ISSUED, CASE CLOSED			
H J ELECTRIC	1611 MILLER ST	95	606
Status Code: FINAL CONCURRENCE ISSUED, CASE CLOSED			
STRAFCO OFFICE WAREHOUSE FAC	4003 LEELAND	96	614
Status Code: FINAL CONCURRENCE PENDING DOCUMENTATION OF WELL PLUGGING			
JOLIVETTE 66	***2601 DOWLING ST***	***97***	***614***
Status Code: FINAL CONCURRENCE ISSUED, CASE CLOSED			
UNIVERSITY SHELL	***3505 GULF FWY***	***101***	***629***
Status Code: FINAL CONCURRENCE ISSUED, CASE CLOSED			
Status Code: PREASSESSMENT/RELEASE DETERMINATION			
CONOCO GULF FREEWAY	***3503 GULF FWY***	***101***	***681***

EXECUTIVE SUMMARY

Site	Address	Map ID	Page
ASSOCIATED BLDG SERV WAREHOUSE	***3433 GULF FWY***	***101***	***682***
Status Code: FINAL CONCURRENCE ISSUED, CASE CLOSED			
WILLIAM M CAMERON COMPANY	***1901 CULLEN BLVD***	***104***	***688***
Status Code: FINAL CONCURRENCE ISSUED, CASE CLOSED			
ENVIRONMENTAL IMPACT	***3505 BREMOND ST***	***110***	***705***
Status Code: FINAL CONCURRENCE ISSUED, CASE CLOSED			
3708 ELGIN ST	***3708 ELGIN ST***	***117***	***716***
Status Code: FINAL CONCURRENCE ISSUED, CASE CLOSED			

UST: The Underground Storage Tank database contains registered USTs. USTs are regulated under Subtitle I of the Resource Conservation and Recovery Act (RCRA). The data come from the Texas Commission on Environmental Quality's Petroleum Storage Tank Database.

A review of the UST list, as provided by EDR, and dated 01/14/2015 has revealed that there are 52 UST sites within the searched area.

Site	Address	Map ID	Page
U-HAUL CENTER OF MIDTOWN	***1617 SAN JACINTO ST***	***1***	***4***
BRITAIN ELECTRIC COMPANY	***2011 DALLAS ST***	***5***	***19***
RICHARD KROPP AGENCY	***1801 LEELAND ST***	***10***	***32***
SHAWS CHEVRON	1603 JEFFERSON ST	15	48
DOWNTOWN CITGO	2100 HAMILTON ST	21	66
GRAY STREET STATION	***1719 W GRAY ST***	***21***	***86***
VACANT LOT-DAY BREAK COMM CTR	1703 GRAY ST	21	101
ST JOSEPH MEDICAL CENTER WOMAN	1817 CRAWFORD ST	21	149
WAYNE BROYLES ENGINEERING	2201 BELL ST	24	164
DOWNTOWN SHELL	***2003 PEASE ST***	***29***	***178***
VACANT LOT	***2616 POLK ST***	***30***	***205***
HAMILTON CS	1818 HAMILTON ST	32	217
CAMBE GEOLOGICAL SERVICES	1500 GRAY ST	34	237
HOUSTON EQUIPMENT CO	2020 JEFFERSON ST	39	253
SHELL STATION	***1811 CHARTRES CALHOUN***	***39***	***256***
NAYGROW PROPERTY	***2801 POLK ST***	***40***	***268***
CHEVRON FAC 108006	1810 DOWLING ST	43	277
EXXON CO USA 67403	2318 JEFFERSON ST	43	287
KINGS AUTO BODY SHOP	2300 JEFFERSON ST	43	296
HANDI PLUS 41	1717 BASTROP ST	43	305
HANDI PLUS 41	2350 PEASE ST	43	327
KENBO SCAFFOLDING	1507 DELANO ST	49	356
AUCOIN & MILLER	1719 LIVE OAK ST	54	368
SUNMART 302	2002 DOWLING ST	61	380
2001 DOWLING	2001 DOWLING ST	61	401
T L WALKER BEARING CO	***2603 LA BRANCH ST***	***62***	***415***
SPENCER	3000 LEELAND ST	63	419
SONLEE AUTO	2901 LEELAND ST	63	428
MEGABUS SOUTHWEST	1800 DELANO ST	64	442
MARKLE STEEL COMPANY	1709 DELANO ST	64	458
GREYHOUND LINES INC	***1710 DELANO***	***64***	***465***
LEVINE SUPPLY	2907 PEASE ST	66	488
GARROTT	1718 ENNIS ST	71	508
PERRY BROS	***2602 PIERCE ST***	***72***	***511***
DOWNTOWN SERVICE CENTER J V	2801 GULF FWY	73	525

EXECUTIVE SUMMARY

Site	Address	Map ID	Page
SANITARY MATTRESS CO	3507 BELL ST	78	531
OAK FARMS	3440 LEELAND ST	83	543
OAK FARMS	***3417 LEELAND ST***	***83***	***551***
CUZ-N-LAWS	***3510 LEELAND ST***	***85***	***571***
ADMIRAL LINEN SERCIE	***2116 MCGOWEN ST***	***86***	***575***
FORMER STAR WAREHOUSE FACILITY	3131 GULF FWY	87	581
MTF EQUIPMENT SALES	3720 LEELAND ST	91	590
JOHNSON FUNERAL HOME	***2301 MCGOWEN ST***	***92***	***597***
LAXMI ENTERPRISES	1608 MILLER ST	95	602
H & J ELECTRIC	1611 MILLER ST	95	607
JOLIVETTE 66	***2601 DOWLING ST***	***97***	***614***
PETERSON BROTHERS STEEL	1900 MILBY ST	100	623
UNIVERSITY SHELL	***3505 GULF FWY***	***101***	***629***
PHILLIP 66 GULF FREEWAY	3503 GULF FWY	101	655
ASSOCIATED BLDG SERV WAREHOUSE	***3433 GULF FWY***	***101***	***682***
WILLIAM M CAMERON COMPANY	***1901 CULLEN BLVD***	***104***	***688***
3708 ELGIN ST	***3708 ELGIN ST***	***117***	***716***

AST: The Aboveground Storage Tank database contains registered ASTs. The data come from the Texas Commission on Environmental Quality's Petroleum Storage Tank Database.

A review of the AST list, as provided by EDR, and dated 01/14/2015 has revealed that there are 6 AST sites within the searched area.

Site	Address	Map ID	Page
ST JOSEPH MEDICAL CENTER CENTR	1901 JACKSON ST	21	147
SPENCER	3000 LEELAND ST	63	423
MEGABUS SOUTHWEST	1800 DELANO ST	64	439
OAK FARMS	1630 ROBERTS ST	75	529
ADMIRAL LINEN & UNIFORM SERVIC	2500 1/2 HUTCHINS ST	79	536
ARMORED TRANSPORT TEXAS	3611 GULF FWY	107	698

DEL SHWS: Sites have been deleted from the state Superfund registry in accordance with the Act, ?361.189

A review of the DEL SHWS list, as provided by EDR, and dated 12/01/2014 has revealed that there is 1 DEL SHWS site within the searched area.

Site	Address	Map ID	Page
SOUTHWEST OIL SERVICE	***1403 ENNIS ST***	***51***	***364***

AUL: Sites that have institutional controls.

A review of the AUL list, as provided by EDR, and dated 01/14/2015 has revealed that there is 1 AUL site within the searched area.

Site	Address	Map ID	Page
HOERBIGER AMERICAN RINGS AND P	***1212 MILBY STREET***	***70***	***495***

EXECUTIVE SUMMARY

VCP: Voluntary Cleanup Program Sites.

A review of the VCP list, as provided by EDR, and dated 01/14/2015 has revealed that there are 8 VCP sites within the searched area.

Site	Address	Map ID	Page
FORMER AUTOMOBILE DEALERSHIP	***1404 LEELAND ST***	***3***	***14***
ADVANTAGE BMW	1111 WEST GRAY STREET	12	40
FORMER JONES LUMBER CO	***2715 POLK ST***	***37***	***248***
WAREHOUSE	***3201 POLK ST***	***56***	***372***
GREYHOUND LINES INC	***1710 DELANO***	***64***	***465***
SOUTHEAST CORRIDOR - PARCELS 0	3522 POLK STREET	69	494
HOERBIGER AMERICAN RINGS AND P	***1212 MILBY STREET***	***70***	***495***
CULLEN STREET RETAIL	3915 THARP ST, 2100 HUS	108	704

DRYCLEANERS: Drycleaner Registration Database Listing.

A review of the DRYCLEANERS list, as provided by EDR, and dated 01/12/2015 has revealed that there are 2 DRYCLEANERS sites within the searched area.

Site	Address	Map ID	Page
HEIGHTS CLEANERS	2117 CHENEVERT ST STE O	21	83
HEIGHTS CLEANERS	1701 WEBSTER ST STE A	47	354

ENF: Administrative Orders issued to Municipal Solid Waste, Petroleum Storage Tank and Multi-Media Sites

A review of the ENF list, as provided by EDR, and dated 12/05/2014 has revealed that there is 1 ENF site within the searched area.

Site	Address	Map ID	Page
SIGN QUEST	2300 PIERCE	61	413

Ind. Haz Waste: The Industrial and Hazardous Waste Database contains summary reports by waste handlers, generators and shippers in Texas.

A review of the Ind. Haz Waste list, as provided by EDR, and dated 09/08/2014 has revealed that there are 22 Ind. Haz Waste sites within the searched area.

Site	Address	Map ID	Page
FORMER AUTOMOBILE DEALERSHIP	***1404 LEELAND ST***	***3***	***14***
SNELSON SERVICES CO	***1813 FANNIN ST***	***4***	***17***
MOTOR RECONDITIONING	1712 PEASE ST	13	44
LANDFIELDS	2011 LEELAND ST	19	64
PASADENA INJECTION WELL	***1933 JACKSON RD***	***21***	***108***
ST JOSEPHS HOSPITAL FACILITY E	1919 LA BRANCH ST	22	162
TRACY SUPPLY	2019 PEASE ST	29	176
SOUTH COAST CONSTRUCTION	***2710 POLK ST***	***37***	***245***
SOUTHWEST OIL SERVICE	***1403 ENNIS ST***	***51***	***364***

EXECUTIVE SUMMARY

Site	Address	Map ID	Page
KEMP PRINTING INC	***1508 ENNIS***	***60***	***376***
SONLEE AUTO	***2901 LEELAND ST***	***63***	***426***
GULFPORT FACILITY	***1800 DELANO ST***	***64***	***453***
GREYHOUND LINES INC	***1710 DELANO***	***64***	***465***
MORGAN REBUILDERS	2811 PEASE ST	64	479
HOERBIGER AMERICAN RINGS AND P	***1212 MILBY STREET***	***70***	***495***
KING KOIL SLEEP PRODUCTS	3425 LEELAND ST	83	540
SOUTHLAND CORPORATION	3417 LEELAND ST	83	549
OAK FARMS	***3417 LEELAND ST***	***83***	***551***
SOUTHERN DISPLAY INC	1801 MILBY ST	100	620
TEXFORD BATTERY	2002 MILBY ST	106	696
PRINT SHOP PURCHASING WAREHOUS	3915 THARP ST	108	700
ADAMS CLEANERS	3427 MCGOWEN ST	113	710

AIRS: The database lists by company, along with their actual emissions, the Texas Commission on Environmental Quality's air accounts that emit EPA criteria pollutants.

A review of the AIRS list, as provided by EDR, and dated 02/09/2015 has revealed that there are 3 AIRS sites within the searched area.

Site	Address	Map ID	Page
PASADENA INJECTION WELL	***1933 JACKSON RD***	***21***	***108***
GREYHOUND LINES INC	***1710 DELANO***	***64***	***465***
3708 ELGIN ST	***3708 ELGIN ST***	***117***	***716***

TIER 2: A listing of facilities which store or manufacture hazardous materials and submit a chemical inventory report.

A review of the TIER 2 list, as provided by EDR, and dated 12/31/2012 has revealed that there are 4 TIER 2 sites within the searched area.

Site	Address	Map ID	Page
SHERWIN-WILLIAMS #7048	2821 GULF FREEWAY	73	519
SHERWIN WILLIAMS #7048	2821 GULF FREEWAY	73	521
OAK FARMS	***3417 LEELAND ST***	***83***	***551***
ADMIRAL LINEN SERCIE	***2116 MCGOWEN ST***	***86***	***575***

MSD: An MSD is an official state designation given to property within a municipality or its extraterritorial jurisdiction that certifies that designated groundwater at the property is not use as potable water, and is prohibited from future use as potatable water because that groundwater is contaminated in excess of the applicable potable-water protective concentration level.

A review of the MSD list, as provided by EDR, and dated 02/05/2015 has revealed that there is 1 MSD site within the searched area.

Site	Address	Map ID	Page
HOERBIGER AMERICAN RINGS AND P	***1212 MILBY STREET***	***70***	***495***

EXECUTIVE SUMMARY

This listing contains information fields that are no longer tracked in the LIENS database.

A review of the HIST LIENS list, as provided by EDR, and dated 03/23/2007 has revealed that there is 1 HIST LIENS site within the searched area.

Site	Address	Map ID	Page
SOUTHWEST OIL SERVICE	*1403 ENNIS ST*	*51*	*364*

IHW CORR ACTION: Industrial hazardous waste facilities with corrective actions.

A review of the IHW CORR ACTION list, as provided by EDR, and dated 01/20/2015 has revealed that there are 2 IHW CORR ACTION sites within the searched area.

Site	Address	Map ID	Page
PASADENA INJECTION WELL	*1933 JACKSON RD*	*21*	*108*
WAREHOUSE	*3201 POLK ST*	*56*	*372*

GCC: Texas Water Code, Section 26.406 requires the annual report to describe the current status of groundwater monitoring activities conducted or required by each agency at regulated facilities or associated with regulated activities. The report is required to contain a description of each case of groundwater contamination documented during the previous calendar year. Also to be included, is a description of each case of contamination documented during previous periods for which voluntary clean up action was incomplete at the time the preceding report was issued. The report is also required to indicate the status of enforcement action for each listed case.

A review of the GCC list, as provided by EDR, and dated 12/31/2013 has revealed that there are 11 GCC sites within the searched area.

Site	Address	Map ID	Page
GRAY AVE PARKING LOT	*1305 GRAY ST*	*20*	*65*
GRAY STREET STATION	*1719 W GRAY ST*	*21*	*86*
SOUTH COAST CONSTRUCTION	*2710 POLK ST*	*37*	*245*
FORMER JONES LUMBER CO	*2715 POLK ST*	*37*	*248*
VACANT LOT	*1515 DOWLING ST*	*38*	*251*
VACANT LAND	*3320 POLK ST*	*59*	*375*
GREYHOUND LINES INC	*1710 DELANO*	*64*	*465*
HOERBIGER AMERICAN RINGS AND P	*1212 MILBY STREET*	*70*	*495*
PERRY BROS	*2602 PIERCE ST*	*72*	*511*
CONOCO GULF FREEWAY	*3503 GULF FWY*	*101*	*681*
ENVIRONMENTAL IMPACT	*3505 BREMOND ST*	*110*	*705*

EDR PROPRIETARY RECORDS

EDR US Hist Auto Stat: EDR has searched selected national collections of business directories and has collected listings of potential gas station/filling station/service station sites that were available to EDR researchers. EDR's review was limited to those categories of sources that might, in EDR's opinion, include

gas station/filling station/service station establishments. The categories reviewed included, but were not limited to gas, gas station, gasoline station, filling station, auto, automobile repair, auto service station, service station, etc. This database falls within a category of information EDR classifies as "High Risk Historical Records", or HRHR. EDR's HRHR effort presents unique and sometimes proprietary data about past sites and operations that typically create environmental concerns, but may not show up in current government records searches.

A review of the EDR US Hist Auto Stat list, as provided by EDR, has revealed that there are 155 EDR US Hist Auto Stat sites within the searched area.

Site	Address	Map ID	Page
ACMC RADIATOR SHOP INC	1716 LEELAND AVE	9	29
LEELAND GARAGE	1706 LEELAND AVE	9	30
CARTMILL SERVICE STATION	1702 LEELAND AVE	9	31
J AND L SERVICE STATION	1703 LEELAND AVE	9	31
MOTOR RECONDITION CO	1710 CHENEVERT ST	10	31
AUTO RADIATOR WORKS	1615 CHENEVERT ST	10	31
MOBIL STATIONS LNC	1601 CHENEVERT ST	10	31
ABRAHAM S SERVICE STATION	1601 CHENEVERT	10	32
PLUMMER S GARAGE	1815 LEELAND AR	10	32
HARTWICK S SUPER SERVICE	1905 LEELAND AVE	11	40
HOHL AND HARRISON	1901 LEELAND AVE	11	40
BURRIS W E TEXACO SERVICE STAT	1901 LEELAND	11	40
MOTOR RECONDITIONING CO	1712 PEASE AVE	13	43
HORN AND HORN GARAGE	2019 BELL AVE	14	47
HOWARD S GARAGE	2018 BELL AVE	14	47
BALDWIN GULF SERVICE STATION	1603 JEFFERSON AVE	15	47
SONNIER FELIX REPAIR SHOP	1503 SAINT EMANUEL ST	17	60
TESORO R C	1503 SAINT EMANUEL	17	60
DORECK AUTO SERVICE	1810 JACKSON	18	63
BOB S GARAGE	1807 JACKSON	18	63
Not reported	2100 HAMILTON ST	21	82
FELDMAN THRIFT STATION	1818 GRAY AVE	21	82
HAWKINS GULF SERVICE STATION	1814 GRAY AVE	21	83
CALHOUN AND SMITH	1812 GRAY AVE	21	83
FELDMAN S SUPER SERVICE STATIO	1802 GRAY AVE	21	86
ROSS AUTO SERVICE	2010 CHENEVERT ST	21	99
RUBENSTEIN HERMAN R	1701 GARY AVE	21	99
FORMAN S SERVICE STATION	1719 GRAY AVE	21	99
BROOKS AND SONS GARAGE	1711 GRAY AVE	21	99
BROOKS AUTO SERVICE	1711 GARY AVE	21	101
MC KNIGHT SERVICE STATION	1701 GRAY AVE	21	106
MOTOR RECONDITIONING CO	1810 PIERCE AVE	21	106
Not reported	2001 JACKSON RD	21	107
RED TOP SERVICE STATION	1904 CHENEVERT	21	107
RED TOP SERVICE STATION	1900 CHENEVERT DR	21	107
RED TOP SERVICE STATION	1900 CHENEVERT	21	107
BOLDT BODY SHOP	1716 CALHOUN AVE	21	147
HEITMAN HERBERT A CO	1702 HAMILTON ST	23	164
HUFF EDW D	1612 SAINT EMANUEL	27	170
MORGAN VERNON J	2117 LEELAND AVE	27	170
MOTORCYCLE SALES AND SERVICE	2108 LEELAND AVE	27	170
ROGGENKAMP S ECE SERVICE STATI	2003 PEASE AVE	29	204
Not reported	1818 HAMILTON ST	32	236
BURRIS MOTORS	1212 HAMNILTON	32	237
STEEN TRUCK SERVICE	2211 LEELAND AVE	33	237
MODEL CARRIAGE AND AUTO CO	2013 CRAWFORD	35	245
Not reported	1711 SAINT EMANUEL ST	36	245

EXECUTIVE SUMMARY

Site	Address	Map ID	Page
PAYNE SHELL SERV STA	1811 CHARTRES ST	39	256
HANCOCK SERVICE STATION	2002 JEFFERSON AVE	39	267
HOWARD TRANSMISSION SERVICE	2409 LEELAND ST	41	274
PAINT AND BODY SHOP	2409 LEELAND AVE	41	274
GRECO S SERVICE STATION	2402 LEELAND ST	41	274
GRECO BROS	2402 LEELAND AVE	41	275
WARD S SERVICE STATION	2401 LEELAND AVE	41	275
MADISON ARNOLD L	2110 JEFFERSON AVE	42	276
THOMPSON GULF SERVICE	1810 DOWLING ST	43	286
BATTLE S HUMBLE SERVICE STATIO	1802 DOWLING ST	43	287
BATTLE AND SON HUMBLE SERVICE	1802 DOWLING	43	287
EXXON SERVICE STATION	2318 JEFFERSON AVE	43	287
Not reported	2300 JEFFERSON ST	43	296
HANCOCK SERVICE STATION	2305 PEASE AVE	43	350
TAYLOR S GARAGE	1509 LIVE OAK ST	44	351
TAYLOR AND SON AUTO REPAIR	1505 LIVE OAK ST	44	351
ANDERSON S GARAGE	1610 LIVE OAK	46	351
COLBERT JAS	2522 LEELAND AVE	46	352
STEVE S SERVICE STATION	2520 LEELAND AVE	46	352
LOFT GARAGE	2506 LEELAND ST	46	353
FULLER NEAL D	2506 LEELAND AVE	46	353
TAMBORELLO PETER	2502 LEELAND AVE	46	354
Not reported	2215 CHENEVERT ST	48	355
Not reported	2213 CHENEVERT ST	48	355
PRECISION SPEEDOMETER SERVICE	2211 CHENEVERT ST	48	355
Not reported	1510 DELANO ST	49	356
Not reported	2709 LEELAND ST	50	360
Not reported	2501 GULF FWY	53	368
MOUTON S GARAGE REAR	1710 LIVE OAK	54	371
Not reported	1515 PAIGE ST	55	371
GILMORE JOHN	1504 PAIGE	55	372
Not reported	2103 GRAY ST	57	373
QUICK FOREIGN CAR	2103 GARY AVE	57	374
CROW BROS GARAGE	1918 GRAY AVE	57	374
Not reported	2405 JACKSON ST	58	374
FARRELL T R	201115 DOWLING	61	379
WILKINS AUTO REPAIR	2313 GRAY AVE	61	379
GREEN ALEX	2002 DOWLING	61	380
FOLEY NEWSOM OIL CO	2002 DOWLING ST	61	400
ROYS SERVICE STATION	2015 DOWLING	61	400
WINDLE SERVICE STATION	2001 DOWLING ST	61	412
BATTLE S SERVICE STATION	1902 DOWLING ST	61	412
BUTLER EARL	2317 PIERCE AVE	61	413
Not reported	3101 LEELAND ST	63	419
Not reported	3005 LEELAND ST	63	424
REDDING FILLING STATION	3003 LEELAND AVE	63	424
OLDHAM SERVICE STATION	2919 LEELAND AN	63	424
Not reported	2919 LEELAND ST	63	424
OLDHAM SERVICE STATION	2919 LEELAND ST	63	425
OLDHAM SERVICE STATION	2919 LEELAND AVE	63	425
WILLOBY S SERVICE STATION	2901 LEELAND AVE	63	438
SAM S AUTO REPAIR SHOP	2019 SAINT CHARLES	67	493
PIERCE GARAGE	2518 PIERCE AVE	67	493
PIERCE GARAGE	2518 PIERCE	67	493
Not reported	2208 WEBSTER ST	68	494
Not reported	1733 ENNIS ST	71	508

EXECUTIVE SUMMARY

Site	Address	Map ID	Page
PERRY BROS GARAGE	2602 PIERCE AVE	72	518
TINERELLA JOHN	3320 LEELAND AVE	75	530
HASTY AUTO DETAIL	1709 VELASCO ST	76	530
BROWN S GARAGE	2104 MCLLHENNY	77	531
L AND N SERVICE STATION	3401 LEELAND AVE	80	537
CRAWFORD DONNIE	2318 DOWLING	81	537
ROBERTS SERVICE STATION	3447 LEELAND AVE	83	538
DEAN LAVERNE S	3445 LEELAND AVE	83	538
BOSWELL LEONARD A	3446 LEELAND AVE	83	539
KRAMER S GARAGE	3438 LEELAND AVE	83	568
OAK FARMS GARAGE	3434 LEELAND AVE	83	569
Not reported	1611 EDMUNDSON ST	85	570
REBUILT AUTOMATIC TRANSMISSION	3610 LEELAND AVE	85	570
SAM S REPAIR SHOP	2419 SAINT CHARLES	89	586
ALEXANDER S GARAGE	2417 SAINT CHARLES	89	586
SAM S GARAGE	2417 SAINT CHARLES ST	89	586
JONES JOHN	2411 SAINT CHARLES	89	587
BROWN S GARAGE	2404 MC ILHENNY AVE	89	587
BROWN S GARAGE	2404 MCILHENNEY AVE	89	587
JONES JOHN	2404 MCILHENNY	89	588
HYNES JESSE	2404 MCILHENNY AVE	89	588
TURNER S GARAGE	2312 LIVE OAK	90	589
Not reported	3730 LEELAND ST	91	589
SEWELL MARK H	3102 PIERCE AVE	94	600
Not reported	1616 MILLER ST	95	601
GILMORE AND STEWART CO	1605 MILLER ST	95	614
Not reported	1815 EDMUNDSON ST	98	618
VICKS AUTO SERVICE	1929 SCOTT ST	98	618
Not reported	1906 SCOTT ST	98	619
MOBIL STATIONS INC	3505 GULF FWY	101	628
Not reported	3503 GULF FWY	101	654
JOUBERT FREEWAY GULF SERVICE S	3469 GULF FWY	101	681
WINDLE TEXACO SERV STA	3480 GULF FWY	105	695
WINDLE TEXACO SERVICE STATION	3460 GULF FWY	105	695
GIBSON S GARAGE	2015 MILBY	106	696
Not reported	3611 GULF FWY	107	698
Not reported	3620 GULF FWY	109	705
GULF FREEWAY CONOCO SERVICE ST	3504 GULF FWY	109	705
GULF FREEWAY CONOCO SERVICE ST	3502 GULF FWY	109	705
BYRD SERVICE STATION	2401 SCOTT ST	110	707
B AND B SERVICE STATION	2401 SCOTT	110	707
PORTER M F	3300 MCGOWEN AVE	111	708
HARRIS SERVICE STATION	3300 MCGOWEN	111	708
MAXWELL WM JR	3402 MCGOWEN ST	112	709
RIZZO CHAS	3402 MCGOWEN AVE	112	709
RIZZO GARAGE	3401 MCGOWEN AVE	112	709
RIZZO S GARAGE AND AUTO REPAI	3401 MC GOWEN AN	112	709
RIZO GARAGE AND AUTO SHOP	3401 MCGOWAN AVE	112	710
COURTESY AUTO SERVICE	2706 SCOTT ST	114	713
J AND B SERVICE STATION	2706 SCOTT	114	713
TINERELLA SAML	2618 SCOTT	114	713
SPENCER ROBT	3455 MCGOWEN AVE	114	714

EXECUTIVE SUMMARY

EDR US Hist Cleaners: EDR has searched selected national collections of business directories and has collected listings of potential dry cleaner sites that were available to EDR researchers. EDR's review was limited to those categories of sources that might, in EDR's opinion, include dry cleaning establishments. The categories reviewed included, but were not limited to dry cleaners, cleaners, laundry, laundromat, cleaning/laundry, wash & dry etc. This database falls within a category of information EDR classifies as "High Risk Historical Records", or HRHR. EDR's HRHR effort presents unique and sometimes proprietary data about past sites and operations that typically create environmental concerns, but may not show up in current government records searches.

A review of the EDR US Hist Cleaners list, as provided by EDR, has revealed that there are 104 EDR US Hist Cleaners sites within the searched area.

Site	Address	Map ID	Page
HOUSTONIAN CLEANERS AND DYERS	1720 LEELAND AVE	9	27
HOUSTONIAN CLEANERS AND DYERS	1719 LEELAND AVE	9	27
HOUSTONIAN CLEANERS AND DYERS	1718 LEELAND AVE	9	28
HOUSTONIAN CLEANERS AND DYERS	1717 LEELAND AVE	9	28
HOUSTONIAN CLEANERS AND DYERS	1716 LEELAND AVE	9	28
HOUSTONIAN CLEANERS AND DYERS	1716 LEELAND	9	29
HOTISTONIAN CLEANERS AND DYERS	171620 LEELAND	9	29
HOUSTONIAN CLEANERS AND DYERS	171620 LEELAND AVE	9	30
HOUSTONIAN CLEANERS AND DYERS	1716201 LEELAND AVE	9	30
A AND D CLEANERS AND LAUNDRY	1709 LEELAND AVE	9	30
DISSIN CLEANERS AND DYERS	1820 JACKSON	18	60
DUSHKIN I AND SON	1818 JACKSON	18	61
DISSIN CLEANERS AND DYERS	1819 JACKSON	18	61
DISSIN CLEANERS AND DYERS	1817 JACKSON	18	61
DISSIN CLEANERS AND DYERS	1816 JACKSON	18	61
DISSIN CLEANERS AND DYERS	1815 JACKSON	18	61
DISSIN CLEANERS AND DYERS	1814 JACKSON	18	62
DISSIN CLEANERS AND DYERS	1813 JACKSON	18	62
DISSIN CLEANERS AND DYERS	1812 JACKSON	18	62
DISSIN CLEANERS AND DYERS	1811 JACKSON	18	62
DISSIN CLEANERS AND DYERS	1810 JACKSON	18	62
SPIVEY ANTON C	1807 JACKSON	18	63
Not reported	2117 CHENEVERT ST	21	86
GETZLOVITZ JULIUS	1805 GRAY AVE	21	86
GULF WAY LAUNDRY	1802 PIERCE AVE	21	106
FAIRVIEW DRY CLEANING CO	1901 CHENEVERT	21	108
DUSHKIN ISADORE	1920 JACKSON	21	108
DUSHKIN I AND SON	1615 CALHOUN AVE	21	149
PERFECTIVE CLEANERS AND LAUNDR	1803 CHENEVERT	26	170
WARREN CLEANING AND DYE WORKS	1607 HUTCHINS	33	237
JAMES R	1617 DOWLING	41	274
A-M CLEANERS	1605 DOWLING	41	275
FISHER DYE WORIKS	11813 SAINT EMANUEL	42	275
FISHER DYE WORKS	1813 SAINT EMANUEL	42	275
LANCASTER HATTERS	1814 SAINT EMANUEL ST	42	276
LANCASTER HATTERS	1814 SAINT EMANUEL	42	276
FISHER DYE WORKS	2108 JEFFERSON AVE	42	277
JONES LAUNDRY AND CLEANERS	1703 DOWLING ST	43	304
JONES LAUNDRY AND CLEANERS	1703 DOWLING	43	305
FISHER ROBT	1802 HUTCHINS	45	351
AVENUE CLEANERS AND DYERS	2601 LEELAND AVE	46	352
LEELAND CLEANERS AND DYERS	2515 LEELAND AVE	46	353
Not reported	1701 WEBSTER ST	47	355
ROSE CLEANERS	2200 CHENEVERT	48	356
AVENUE CLEANERS AND DYERS	2719 LEELAND AVE	50	359

EXECUTIVE SUMMARY

Site	Address	Map ID	Page
WADE S CLEANERS AND LAUNDRY	2100 GRAY AVE	57	374
FAMOUS CLEANERS AND DYERS	1704 MCKLNNEY AVE	58	374
SPIVEY CLEANERS	2311 GARY AVE	61	379
SPIVEY CLEANERS	2311 GRAY AVE	61	380
HOWARD AND SON HATTERS	2012 DOWLNG	61	400
T-O CLEANERS	2408 PIERCE AVE	61	401
JAMES RANEY	2409 PIERCE AVE	61	401
GREEN FRONT CLEANERS AND DYERS	2403 PIERCE AVE	61	413
HOLMES CLEANERS AND DYERS	2317 PIERCE AVE	61	413
DUESTERBERG F F	3115 LEELAND AVE	63	418
JONES W	3111 LEELAND AVE	63	419
PARRISH BENJ	2002 SAINT CHARLES	67	493
STAPLER S WASHETERIA	2208 WEBSTER AVE	68	493
THIRD WARD WASHATERIA	2407 WEBSTER AVE	74	528
THIRD WARD CLEANERS	2403 WEBSTER AVE	74	528
THIRD WARD CLEANERS	2403 WEBSTER RD	74	528
GREEN AND RUNNELS C	1800 VELASCO	76	530
WASHATERIA	2303 DOWLING ST	81	538
DOUGLAS P D	2303 DOWLING	81	538
SCOTT CLEANERS AND LAUNDRY	2700 GRAY AVE	82	538
SUPER CLEANERS	3441 LEELAND AVE	83	539
PEOPLE S CLEANERS	342224 LEELAND AVE	83	547
EXCLUSIVE CLEANERA	3436 LEELAND ST	83	568
EXCLUSIVE CLEANERS	3436 LEELAND AVE	83	569
ALEXANDER S CLEANERS AND DYERS	2110 SAUER	84	569
ALEXANDER S CLEANERS	2108 SAUER	84	570
SUPER CLEANERS	3511 LEELAND AVE	85	574
WALKER S CLEANERS AND LAUNDRY	2707 WEBSTER AVE	88	586
LIVE AND LET LIVE CLEANERS	2405 DOWLING	89	587
LIVE AND LET LIVE CLEANERS AND	2403 DOWLING	89	588
NEYLAND S LAUNDRY	2400 DOWLING	89	588
JOE S WASHATERIA	1712 SCOTT ST	93	600
MAC S CASH AND CARRY CLEANERS	3212 WEBSTER AVE	99	619
G AND F LAUNDRY AND CLEANERS	2315 SAMPSON ST	102	685
G AND F LATUNDRY AND CLEANERS	2315 SAMPSON	102	685
PRAIRIE HOME CLEANERS	2307 SAMPSON	102	686
DAVE WM	2225 SAMPSON	102	686
JACKSON S CLEANERS	2216 SAMPSON	102	686
SPARKS GERMAN	2110 SAMPSON	102	687
GULF FREEWAY CLEANERS	3410 GULF FWY	102	687
PIERCE END CLEANERS	3408 PIERCE AVE	102	687
JONES FRANK K	3301 PIERCE AVE	102	687
PRAIRIE HOME CLEANERS	3310 WEBSTER AVE	103	688
PEPSI WASHATERIA	2422 SCOTT ST	110	707
VILLAGE CLEANERS THE	3508 MCILHENNY AVE	110	707
SILVER STAR WASHATERIA	2315 SCOTT ST	110	708
SILVER STAR CLEANERS	2311 SCOTT	110	708
SILVER STAR CLEANERS	2311 SCOTT ST	110	708
FENNINGS CLEANERS	2609 SAMPSON ST	112	709
TERRY S WASHATERIA	3430 MC GOWEN AVE	113	710
Not reported	3430 MCGOWEN ST	113	710
TERRY S WASHATERIA	3430 MC GOWEN ST	113	710
MC GOWEN WASHATERIA	3427 MCGOWEN AVE	113	712
ADAIC CLEANERS	3427 MA GCWEN AC	113	712
ADAMS CLEANERS	3427 MC GOWEN AVE	113	713
BROWN S WASHATERIA	2607 SCOTT ST	114	714

EXECUTIVE SUMMARY

Site	Address	Map ID	Page
Not reported	3463 MCGOWEN ST	114	714
ALL IN-ONE SALVAGE	3421 DENNIS AVE	115	715
JORDAN S WASHATERIA	2722 NAPOLEON ST	116	715

EXECUTIVE SUMMARY

Please refer to the end of the findings report for unmapped orphan sites due to poor or inadequate address information.

MAP FINDINGS SUMMARY

Database	Total Plotted
FEDERAL RECORDS	
NPL	0
Proposed NPL	0
Delisted NPL	0
NPL LIENS	0
CERCLIS	0
CERC-NFRAP	3
LIENS 2	0
CORRACTS	0
RCRA-TSDF	0
RCRA-LQG	1
RCRA-SQG	0
RCRA-CESQG	2
RCRA NonGen / NLR	13
US ENG CONTROLS	0
US INST CONTROL	0
ERNS	0
HMIRS	0
DOT OPS	0
US CDL	0
US BROWNFIELDS	1
DOD	0
FUDS	0
LUCIS	0
CONSENT	0
ROD	0
UMTRA	0
ODI	0
DEBRIS REGION 9	0
US MINES	0
TRIS	0
TSCA	0
FTTS	0
HIST FTTS	0
SSTS	0
ICIS	0
PADS	0
MLTS	0
RADINFO	0
FINDS	16
RAATS	0
RMP	0
FEMA UST	0
COAL ASH DOE	0
2020 COR ACTION	0
PRP	0
EPA WATCH LIST	0
FEDERAL FACILITY	0
US FIN ASSUR	0

MAP FINDINGS SUMMARY

Database	Total Plotted
US AIRS	0
LEAD SMELTERS	0
PCB TRANSFORMER	0
US HIST CDL	0
SCRD DRYCLEANERS	0
COAL ASH EPA	0

STATE AND LOCAL RECORDS

SHWS	0
IOP	0
SWF/LF	0
CLI	0
NPDES	0
UIC	0
SWRCY	0
WasteMgt	0
LPST	47
UST	52
LIENS	0
AST	6
DEL SHWS	1
SPILLS	0
AUL	1
VCP	8
DRYCLEANERS	2
PRIORITYCLEANERS	0
BROWNFIELDS	0
ENF	1
Ind. Haz Waste	22
ED AQUIF	0
AIRS	3
TIER 2	4
MSD	1
HIST LIENS	1
RWS	0
IHW CORR ACTION	2
COAL ASH	0
APAR	0
GCC	11

TRIBAL RECORDS

INDIAN RESERV	0
INDIAN ODI	0
INDIAN LUST	0
INDIAN UST	0
INDIAN VCP	0

EDR PROPRIETARY RECORDS

EDR MGP	0

MAP FINDINGS SUMMARY

Database	Total Plotted
EDR US Hist Auto Stat	155
EDR US Hist Cleaners	104
RGA HWS	0
RGA LF	0

NOTES:

Sites may be listed in more than one database

EDR DataMap®
Area 5

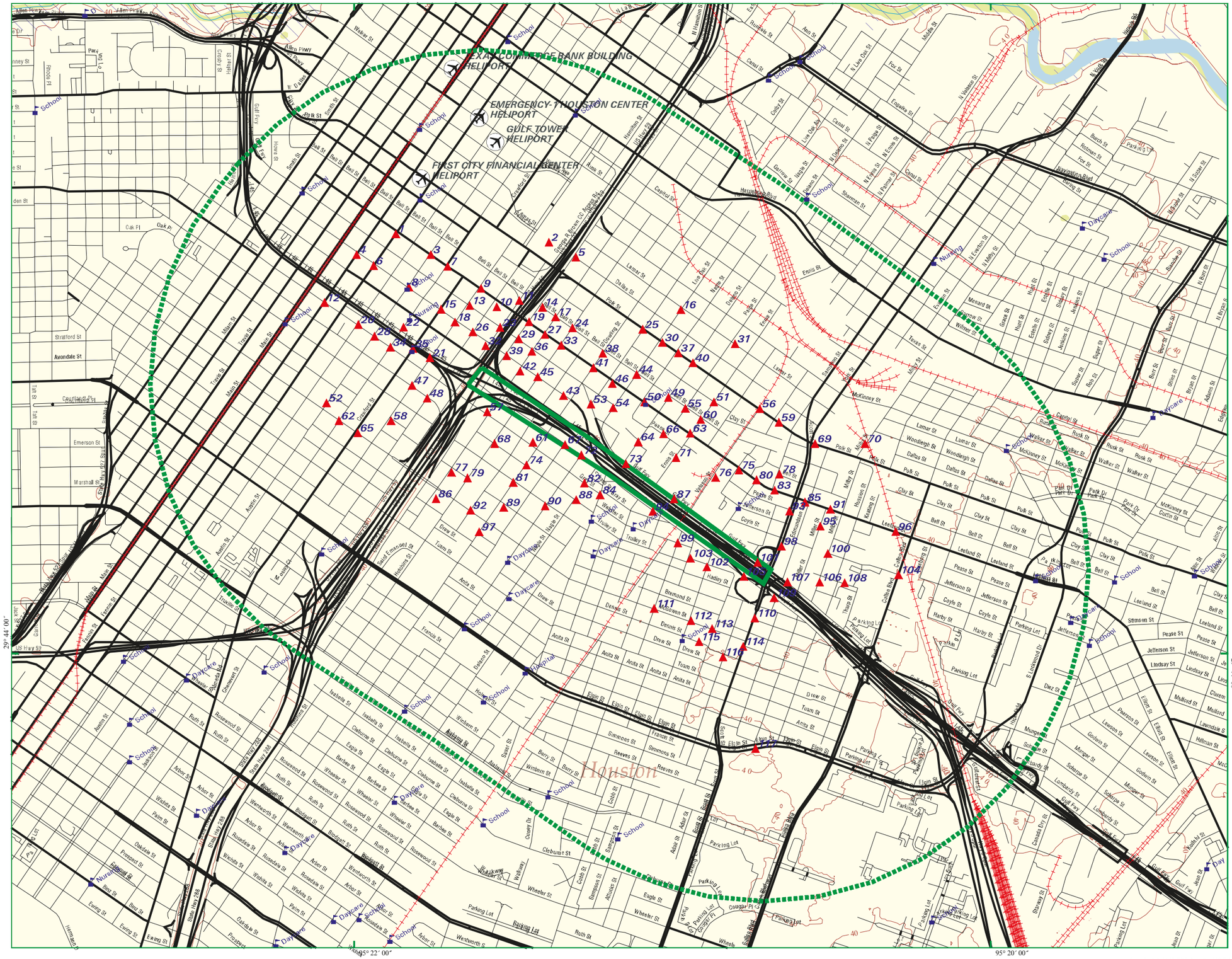

- Listed Sites
- Earthquake Epicenters (Richter 5 or greater)
- Search Boundary
- Roads
- Major Roads
- Waterways
- Railroads
- Contour Lines
- Pipelines
- Fault Lines
- Water
- Superfund Sites
- Federal DOD Sites
- Indian Reservations BIA
- 100-Yr Flood Zones
- National Wetland Inventory

N

Houston, TX

0 1/4 1/2

Scale in Miles

EDR® Environmental Data Resources, Inc

Copyright © 2015 EDR, Inc. © 2010 Tele Atlas Rel. 07/2009.

GOVERNMENT RECORDS SEARCHED / DATA CURRENCY TRACKING

To maintain currency of the following federal and state databases, EDR contacts the appropriate governmental agency on a monthly or quarterly basis, as required.

Number of Days to Update: Provides confirmation that EDR is reporting records that have been updated within 90 days from the date the government agency made the information available to the public.

FEDERAL RECORDS

NPL: National Priority List

National Priorities List (Superfund). The NPL is a subset of CERCLIS and identifies over 1,200 sites for priority cleanup under the Superfund Program. NPL sites may encompass relatively large areas. As such, EDR provides polygon coverage for over 1,000 NPL site boundaries produced by EPA's Environmental Photographic Interpretation Center (EPIC) and regional EPA offices.

Date of Government Version: 12/16/2014
Date Data Arrived at EDR: 01/08/2015
Date Made Active in Reports: 02/09/2015
Number of Days to Update: 32

Source: EPA
Telephone: N/A
Last EDR Contact: 01/08/2015
Next Scheduled EDR Contact: 04/20/2015
Data Release Frequency: Quarterly

NPL Site Boundaries

Sources:

EPA's Environmental Photographic Interpretation Center (EPIC)
Telephone: 202-564-7333

EPA Region 1
Telephone 617-918-1143

EPA Region 6
Telephone: 214-655-6659

EPA Region 3
Telephone 215-814-5418

EPA Region 7
Telephone: 913-551-7247

EPA Region 4
Telephone 404-562-8033

EPA Region 8
Telephone: 303-312-6774

EPA Region 5
Telephone 312-886-6686

EPA Region 9
Telephone: 415-947-4246

EPA Region 10
Telephone 206-553-8665

Proposed NPL: Proposed National Priority List Sites

A site that has been proposed for listing on the National Priorities List through the issuance of a proposed rule in the Federal Register. EPA then accepts public comments on the site, responds to the comments, and places on the NPL those sites that continue to meet the requirements for listing.

Date of Government Version: 12/16/2014
Date Data Arrived at EDR: 01/08/2015
Date Made Active in Reports: 02/09/2015
Number of Days to Update: 32

Source: EPA
Telephone: N/A
Last EDR Contact: 01/08/2015
Next Scheduled EDR Contact: 04/20/2015
Data Release Frequency: Quarterly

DELISTED NPL: National Priority List Deletions

The National Oil and Hazardous Substances Pollution Contingency Plan (NCP) establishes the criteria that the EPA uses to delete sites from the NPL. In accordance with 40 CFR 300.425.(e), sites may be deleted from the NPL where no further response is appropriate.

Date of Government Version: 12/16/2014
Date Data Arrived at EDR: 01/08/2015
Date Made Active in Reports: 02/09/2015
Number of Days to Update: 32

Source: EPA
Telephone: N/A
Last EDR Contact: 01/08/2015
Next Scheduled EDR Contact: 04/20/2015
Data Release Frequency: Quarterly

GOVERNMENT RECORDS SEARCHED / DATA CURRENCY TRACKING

NPL LIENS: Federal Superfund Liens

Federal Superfund Liens. Under the authority granted the USEPA by CERCLA of 1980, the USEPA has the authority to file liens against real property in order to recover remedial action expenditures or when the property owner received notification of potential liability. USEPA compiles a listing of filed notices of Superfund Liens.

Date of Government Version: 10/15/1991
Date Data Arrived at EDR: 02/02/1994
Date Made Active in Reports: 03/30/1994
Number of Days to Update: 56

Source: EPA
Telephone: 202-564-4267
Last EDR Contact: 08/15/2011
Next Scheduled EDR Contact: 11/28/2011
Data Release Frequency: No Update Planned

CERCLIS: Comprehensive Environmental Response, Compensation, and Liability Information System

CERCLIS contains data on potentially hazardous waste sites that have been reported to the USEPA by states, municipalities, private companies and private persons, pursuant to Section 103 of the Comprehensive Environmental Response, Compensation, and Liability Act (CERCLA). CERCLIS contains sites which are either proposed to or on the National Priorities List (NPL) and sites which are in the screening and assessment phase for possible inclusion on the NPL.

Date of Government Version: 10/25/2013
Date Data Arrived at EDR: 11/11/2013
Date Made Active in Reports: 02/13/2014
Number of Days to Update: 94

Source: EPA
Telephone: 703-412-9810
Last EDR Contact: 02/27/2015
Next Scheduled EDR Contact: 06/08/2015
Data Release Frequency: Quarterly

CERCLIS-NFRAP: CERCLIS No Further Remedial Action Planned

Archived sites are sites that have been removed and archived from the inventory of CERCLIS sites. Archived status indicates that, to the best of EPA's knowledge, assessment at a site has been completed and that EPA has determined no further steps will be taken to list this site on the National Priorities List (NPL), unless information indicates this decision was not appropriate or other considerations require a recommendation for listing at a later time. This decision does not necessarily mean that there is no hazard associated with a given site; it only means that, based upon available information, the location is not judged to be a potential NPL site.

Date of Government Version: 10/25/2013
Date Data Arrived at EDR: 11/11/2013
Date Made Active in Reports: 02/13/2014
Number of Days to Update: 94

Source: EPA
Telephone: 703-412-9810
Last EDR Contact: 02/27/2015
Next Scheduled EDR Contact: 06/08/2015
Data Release Frequency: Quarterly

LIENS 2: CERCLA Lien Information

A Federal CERCLA ('Superfund') lien can exist by operation of law at any site or property at which EPA has spent Superfund monies. These monies are spent to investigate and address releases and threatened releases of contamination. CERCLIS provides information as to the identity of these sites and properties.

Date of Government Version: 02/18/2014
Date Data Arrived at EDR: 03/18/2014
Date Made Active in Reports: 04/24/2014
Number of Days to Update: 37

Source: Environmental Protection Agency
Telephone: 202-564-6023
Last EDR Contact: 01/30/2015
Next Scheduled EDR Contact: 05/11/2015
Data Release Frequency: Varies

CORRACTS: Corrective Action Report

CORRACTS identifies hazardous waste handlers with RCRA corrective action activity.

Date of Government Version: 12/09/2014
Date Data Arrived at EDR: 12/29/2014
Date Made Active in Reports: 01/29/2015
Number of Days to Update: 31

Source: EPA
Telephone: 800-424-9346
Last EDR Contact: 12/29/2014
Next Scheduled EDR Contact: 04/13/2015
Data Release Frequency: Quarterly

RCRA-TSDF: RCRA - Treatment, Storage and Disposal

RCRAInfo is EPA's comprehensive information system, providing access to data supporting the Resource Conservation and Recovery Act (RCRA) of 1976 and the Hazardous and Solid Waste Amendments (HSWA) of 1984. The database includes selective information on sites which generate, transport, store, treat and/or dispose of hazardous waste as defined by the Resource Conservation and Recovery Act (RCRA). Transporters are individuals or entities that move hazardous waste from the generator offsite to a facility that can recycle, treat, store, or dispose of the waste. TSDFs treat, store, or dispose of the waste.

Date of Government Version: 12/09/2014
Date Data Arrived at EDR: 12/29/2014
Date Made Active in Reports: 01/29/2015
Number of Days to Update: 31

Source: Environmental Protection Agency
Telephone: 214-665-6444
Last EDR Contact: 12/29/2014
Next Scheduled EDR Contact: 04/13/2015
Data Release Frequency: Quarterly

RCRA-LQG: RCRA - Large Quantity Generators

RCRAInfo is EPA's comprehensive information system, providing access to data supporting the Resource Conservation and Recovery Act (RCRA) of 1976 and the Hazardous and Solid Waste Amendments (HSWA) of 1984. The database includes selective information on sites which generate, transport, store, treat and/or dispose of hazardous waste as defined by the Resource Conservation and Recovery Act (RCRA). Large quantity generators (LQGs) generate over 1,000 kilograms (kg) of hazardous waste, or over 1 kg of acutely hazardous waste per month.

Date of Government Version: 12/09/2014
Date Data Arrived at EDR: 12/29/2014
Date Made Active in Reports: 01/29/2015
Number of Days to Update: 31

Source: Environmental Protection Agency
Telephone: 214-665-6444
Last EDR Contact: 12/29/2014
Next Scheduled EDR Contact: 04/13/2015
Data Release Frequency: Quarterly

RCRA-SQG: RCRA - Small Quantity Generators

RCRAInfo is EPA's comprehensive information system, providing access to data supporting the Resource Conservation and Recovery Act (RCRA) of 1976 and the Hazardous and Solid Waste Amendments (HSWA) of 1984. The database includes selective information on sites which generate, transport, store, treat and/or dispose of hazardous waste as defined by the Resource Conservation and Recovery Act (RCRA). Small quantity generators (SQGs) generate between 100 kg and 1,000 kg of hazardous waste per month.

Date of Government Version: 12/09/2014
Date Data Arrived at EDR: 12/29/2014
Date Made Active in Reports: 01/29/2015
Number of Days to Update: 31

Source: Environmental Protection Agency
Telephone: 214-665-6444
Last EDR Contact: 12/29/2014
Next Scheduled EDR Contact: 04/13/2015
Data Release Frequency: Quarterly

RCRA-CESQG: RCRA - Conditionally Exempt Small Quantity Generators

RCRAInfo is EPA's comprehensive information system, providing access to data supporting the Resource Conservation and Recovery Act (RCRA) of 1976 and the Hazardous and Solid Waste Amendments (HSWA) of 1984. The database includes selective information on sites which generate, transport, store, treat and/or dispose of hazardous waste as defined by the Resource Conservation and Recovery Act (RCRA). Conditionally exempt small quantity generators (CESQGs) generate less than 100 kg of hazardous waste, or less than 1 kg of acutely hazardous waste per month.

Date of Government Version: 12/09/2014
Date Data Arrived at EDR: 12/29/2014
Date Made Active in Reports: 01/29/2015
Number of Days to Update: 31

Source: Environmental Protection Agency
Telephone: 214-665-6444
Last EDR Contact: 12/29/2014
Next Scheduled EDR Contact: 04/13/2015
Data Release Frequency: Varies

RCRA NonGen / NLR: RCRA - Non Generators

RCRAInfo is EPA's comprehensive information system, providing access to data supporting the Resource Conservation and Recovery Act (RCRA) of 1976 and the Hazardous and Solid Waste Amendments (HSWA) of 1984. The database includes selective information on sites which generate, transport, store, treat and/or dispose of hazardous waste as defined by the Resource Conservation and Recovery Act (RCRA). Non-Generators do not presently generate hazardous waste.

Date of Government Version: 12/09/2014
Date Data Arrived at EDR: 12/29/2014
Date Made Active in Reports: 01/29/2015
Number of Days to Update: 31

Source: Environmental Protection Agency
Telephone: 214-665-6444
Last EDR Contact: 12/29/2014
Next Scheduled EDR Contact: 04/13/2015
Data Release Frequency: Varies

US ENG CONTROLS: Engineering Controls Sites List

A listing of sites with engineering controls in place. Engineering controls include various forms of caps, building foundations, liners, and treatment methods to create pathway elimination for regulated substances to enter environmental media or effect human health.

Date of Government Version: 09/18/2014
Date Data Arrived at EDR: 09/19/2014
Date Made Active in Reports: 10/20/2014
Number of Days to Update: 31

Source: Environmental Protection Agency
Telephone: 703-603-0695
Last EDR Contact: 02/26/2015
Next Scheduled EDR Contact: 06/15/2015
Data Release Frequency: Varies

US INST CONTROL: Sites with Institutional Controls

A listing of sites with institutional controls in place. Institutional controls include administrative measures, such as groundwater use restrictions, construction restrictions, property use restrictions, and post remediation care requirements intended to prevent exposure to contaminants remaining on site. Deed restrictions are generally required as part of the institutional controls.

Date of Government Version: 09/18/2014
Date Data Arrived at EDR: 09/19/2014
Date Made Active in Reports: 10/20/2014
Number of Days to Update: 31

Source: Environmental Protection Agency
Telephone: 703-603-0695
Last EDR Contact: 02/26/2015
Next Scheduled EDR Contact: 06/15/2015
Data Release Frequency: Varies

ERNS: Emergency Response Notification System

Emergency Response Notification System. ERNS records and stores information on reported releases of oil and hazardous substances.

Date of Government Version: 09/29/2014
Date Data Arrived at EDR: 09/30/2014
Date Made Active in Reports: 11/06/2014
Number of Days to Update: 37

Source: National Response Center, United States Coast Guard
Telephone: 202-267-2180
Last EDR Contact: 12/29/2014
Next Scheduled EDR Contact: 04/13/2015
Data Release Frequency: Annually

HMIRS: Hazardous Materials Information Reporting System

Hazardous Materials Incident Report System. HMIRS contains hazardous material spill incidents reported to DOT.

Date of Government Version: 12/29/2014
Date Data Arrived at EDR: 12/30/2014
Date Made Active in Reports: 03/09/2015
Number of Days to Update: 69

Source: U.S. Department of Transportation
Telephone: 202-366-4555
Last EDR Contact: 12/30/2014
Next Scheduled EDR Contact: 04/13/2015
Data Release Frequency: Annually

DOT OPS: Incident and Accident Data

Department of Transporation, Office of Pipeline Safety Incident and Accident data.

Date of Government Version: 07/31/2012
Date Data Arrived at EDR: 08/07/2012
Date Made Active in Reports: 09/18/2012
Number of Days to Update: 42

Source: Department of Transporation, Office of Pipeline Safety
Telephone: 202-366-4595
Last EDR Contact: 02/03/2015
Next Scheduled EDR Contact: 05/18/2015
Data Release Frequency: Varies

US CDL: Clandestine Drug Labs

A listing of clandestine drug lab locations. The U.S. Department of Justice ("the Department") provides this web site as a public service. It contains addresses of some locations where law enforcement agencies reported they found chemicals or other items that indicated the presence of either clandestine drug laboratories or dumpsites. In most cases, the source of the entries is not the Department, and the Department has not verified the entry and does not guarantee its accuracy. Members of the public must verify the accuracy of all entries by, for example, contacting local law enforcement and local health departments.

Date of Government Version: 11/10/2014
Date Data Arrived at EDR: 12/01/2014
Date Made Active in Reports: 02/09/2015
Number of Days to Update: 70

Source: Drug Enforcement Administration
Telephone: 202-307-1000
Last EDR Contact: 03/03/2015
Next Scheduled EDR Contact: 06/15/2015
Data Release Frequency: Quarterly

US BROWNFIELDS: A Listing of Brownfields Sites

Brownfields are real property, the expansion, redevelopment, or reuse of which may be complicated by the presence or potential presence of a hazardous substance, pollutant, or contaminant. Cleaning up and reinvesting in these properties takes development pressures off of undeveloped, open land, and both improves and protects the environment. Assessment, Cleanup and Redevelopment Exchange System (ACRES) stores information reported by EPA Brownfields grant recipients on brownfields properties assessed or cleaned up with grant funding as well as information on Targeted Brownfields Assessments performed by EPA Regions. A listing of ACRES Brownfield sites is obtained from Cleanups in My Community. Cleanups in My Community provides information on Brownfields properties for which information is reported back to EPA, as well as areas served by Brownfields grant programs.

Date of Government Version: 12/22/2014
Date Data Arrived at EDR: 12/22/2014
Date Made Active in Reports: 01/29/2015
Number of Days to Update: 38

Source: Environmental Protection Agency
Telephone: 202-566-2777
Last EDR Contact: 03/24/2015
Next Scheduled EDR Contact: 07/06/2015
Data Release Frequency: Semi-Annually

DOD: Department of Defense Sites

This data set consists of federally owned or administered lands, administered by the Department of Defense, that have any area equal to or greater than 640 acres of the United States, Puerto Rico, and the U.S. Virgin Islands.

Date of Government Version: 12/31/2005
Date Data Arrived at EDR: 11/10/2006
Date Made Active in Reports: 01/11/2007
Number of Days to Update: 62

Source: USGS
Telephone: 888-275-8747
Last EDR Contact: 01/15/2015
Next Scheduled EDR Contact: 04/27/2015
Data Release Frequency: Semi-Annually

FUDS: Formerly Used Defense Sites

The listing includes locations of Formerly Used Defense Sites properties where the US Army Corps of Engineers is actively working or will take necessary cleanup actions.

Date of Government Version: 06/06/2014
Date Data Arrived at EDR: 09/10/2014
Date Made Active in Reports: 09/18/2014
Number of Days to Update: 8

Source: U.S. Army Corps of Engineers
Telephone: 202-528-4285
Last EDR Contact: 03/13/2015
Next Scheduled EDR Contact: 06/22/2015
Data Release Frequency: Varies

LUCIS: Land Use Control Information System

LUCIS contains records of land use control information pertaining to the former Navy Base Realignment and Closure properties.

Date of Government Version: 12/03/2014
Date Data Arrived at EDR: 12/12/2014
Date Made Active in Reports: 01/29/2015
Number of Days to Update: 48

Source: Department of the Navy
Telephone: 843-820-7326
Last EDR Contact: 02/16/2015
Next Scheduled EDR Contact: 06/01/2015
Data Release Frequency: Varies

CONSENT: Superfund (CERCLA) Consent Decrees

Major legal settlements that establish responsibility and standards for cleanup at NPL (Superfund) sites. Released periodically by United States District Courts after settlement by parties to litigation matters.

Date of Government Version: 01/23/2015
Date Data Arrived at EDR: 02/13/2015
Date Made Active in Reports: 03/09/2015
Number of Days to Update: 24

Source: Department of Justice, Consent Decree Library
Telephone: Varies
Last EDR Contact: 12/24/2014
Next Scheduled EDR Contact: 04/13/2015
Data Release Frequency: Varies

ROD: Records Of Decision
Record of Decision. ROD documents mandate a permanent remedy at an NPL (Superfund) site containing technical and health information to aid in the cleanup.

Date of Government Version: 11/25/2013
Date Data Arrived at EDR: 12/12/2013
Date Made Active in Reports: 02/24/2014
Number of Days to Update: 74

Source: EPA
Telephone: 703-416-0223
Last EDR Contact: 03/10/2015
Next Scheduled EDR Contact: 06/22/2015
Data Release Frequency: Annually

UMTRA: Uranium Mill Tailings Sites
Uranium ore was mined by private companies for federal government use in national defense programs. When the mills shut down, large piles of the sand-like material (mill tailings) remain after uranium has been extracted from the ore. Levels of human exposure to radioactive materials from the piles are low; however, in some cases tailings were used as construction materials before the potential health hazards of the tailings were recognized.

Date of Government Version: 09/14/2010
Date Data Arrived at EDR: 10/07/2011
Date Made Active in Reports: 03/01/2012
Number of Days to Update: 146

Source: Department of Energy
Telephone: 505-845-0011
Last EDR Contact: 02/27/2015
Next Scheduled EDR Contact: 06/08/2015
Data Release Frequency: Varies

DEBRIS REGION 9: Torres Martinez Reservation Illegal Dump Site Locations
A listing of illegal dump sites location on the Torres Martinez Indian Reservation located in eastern Riverside County and northern Imperial County, California.

Date of Government Version: 01/12/2009
Date Data Arrived at EDR: 05/07/2009
Date Made Active in Reports: 09/21/2009
Number of Days to Update: 137

Source: EPA, Region 9
Telephone: 415-947-4219
Last EDR Contact: 01/26/2015
Next Scheduled EDR Contact: 05/11/2015
Data Release Frequency: No Update Planned

ODI: Open Dump Inventory
An open dump is defined as a disposal facility that does not comply with one or more of the Part 257 or Part 258 Subtitle D Criteria.

Date of Government Version: 06/30/1985
Date Data Arrived at EDR: 08/09/2004
Date Made Active in Reports: 09/17/2004
Number of Days to Update: 39

Source: Environmental Protection Agency
Telephone: 800-424-9346
Last EDR Contact: 06/09/2004
Next Scheduled EDR Contact: N/A
Data Release Frequency: No Update Planned

US MINES: Mines Master Index File
Contains all mine identification numbers issued for mines active or opened since 1971. The data also includes violation information.

Date of Government Version: 12/30/2014
Date Data Arrived at EDR: 12/31/2014
Date Made Active in Reports: 01/29/2015
Number of Days to Update: 29

Source: Department of Labor, Mine Safety and Health Administration
Telephone: 303-231-5959
Last EDR Contact: 03/06/2015
Next Scheduled EDR Contact: 06/15/2015
Data Release Frequency: Semi-Annually

TRIS: Toxic Chemical Release Inventory System
Toxic Release Inventory System. TRIS identifies facilities which release toxic chemicals to the air, water and land in reportable quantities under SARA Title III Section 313.

Date of Government Version: 12/31/2011
Date Data Arrived at EDR: 07/31/2013
Date Made Active in Reports: 09/13/2013
Number of Days to Update: 44

Source: EPA
Telephone: 202-566-0250
Last EDR Contact: 01/29/2015
Next Scheduled EDR Contact: 06/08/2015
Data Release Frequency: Annually

TSCA: Toxic Substances Control Act

Toxic Substances Control Act. TSCA identifies manufacturers and importers of chemical substances included on the TSCA Chemical Substance Inventory list. It includes data on the production volume of these substances by plant site.

Date of Government Version: 12/31/2012
Date Data Arrived at EDR: 01/15/2015
Date Made Active in Reports: 01/29/2015
Number of Days to Update: 14

Source: EPA
Telephone: 202-260-5521
Last EDR Contact: 12/22/2014
Next Scheduled EDR Contact: 04/06/2015
Data Release Frequency: Every 4 Years

FTTS: FIFRA/ TSCA Tracking System - FIFRA (Federal Insecticide, Fungicide, & Rodenticide Act)/TSCA (Toxic Substances Control Act)

FTTS tracks administrative cases and pesticide enforcement actions and compliance activities related to FIFRA, TSCA and EPCRA (Emergency Planning and Community Right-to-Know Act). To maintain currency, EDR contacts the Agency on a quarterly basis.

Date of Government Version: 04/09/2009
Date Data Arrived at EDR: 04/16/2009
Date Made Active in Reports: 05/11/2009
Number of Days to Update: 25

Source: EPA/Office of Prevention, Pesticides and Toxic Substances
Telephone: 202-566-1667
Last EDR Contact: 02/23/2015
Next Scheduled EDR Contact: 06/08/2015
Data Release Frequency: Quarterly

FTTS INSP: FIFRA/ TSCA Tracking System - FIFRA (Federal Insecticide, Fungicide, & Rodenticide Act)/TSCA (Toxic Substances Control Act)

A listing of FIFRA/TSCA Tracking System (FTTS) inspections and enforcements.

Date of Government Version: 04/09/2009
Date Data Arrived at EDR: 04/16/2009
Date Made Active in Reports: 05/11/2009
Number of Days to Update: 25

Source: EPA
Telephone: 202-566-1667
Last EDR Contact: 02/23/2015
Next Scheduled EDR Contact: 06/08/2015
Data Release Frequency: Quarterly

HIST FTTS: FIFRA/TSCA Tracking System Administrative Case Listing

A complete administrative case listing from the FIFRA/TSCA Tracking System (FTTS) for all ten EPA regions. The information was obtained from the National Compliance Database (NCDB). NCDB supports the implementation of FIFRA (Federal Insecticide, Fungicide, and Rodenticide Act) and TSCA (Toxic Substances Control Act). Some EPA regions are now closing out records. Because of that, and the fact that some EPA regions are not providing EPA Headquarters with updated records, it was decided to create a HIST FTTS database. It included records that may not be included in the newer FTTS database updates. This database is no longer updated.

Date of Government Version: 10/19/2006
Date Data Arrived at EDR: 03/01/2007
Date Made Active in Reports: 04/10/2007
Number of Days to Update: 40

Source: Environmental Protection Agency
Telephone: 202-564-2501
Last EDR Contact: 12/17/2007
Next Scheduled EDR Contact: 03/17/2008
Data Release Frequency: No Update Planned

HIST FTTS INSP: FIFRA/TSCA Tracking System Inspection & Enforcement Case Listing

A complete inspection and enforcement case listing from the FIFRA/TSCA Tracking System (FTTS) for all ten EPA regions. The information was obtained from the National Compliance Database (NCDB). NCDB supports the implementation of FIFRA (Federal Insecticide, Fungicide, and Rodenticide Act) and TSCA (Toxic Substances Control Act). Some EPA regions are now closing out records. Because of that, and the fact that some EPA regions are not providing EPA Headquarters with updated records, it was decided to create a HIST FTTS database. It included records that may not be included in the newer FTTS database updates. This database is no longer updated.

Date of Government Version: 10/19/2006
Date Data Arrived at EDR: 03/01/2007
Date Made Active in Reports: 04/10/2007
Number of Days to Update: 40

Source: Environmental Protection Agency
Telephone: 202-564-2501
Last EDR Contact: 12/17/2008
Next Scheduled EDR Contact: 03/17/2008
Data Release Frequency: No Update Planned

SSTS: Section 7 Tracking Systems

Section 7 of the Federal Insecticide, Fungicide and Rodenticide Act, as amended (92 Stat. 829) requires all registered pesticide-producing establishments to submit a report to the Environmental Protection Agency by March 1st each year. Each establishment must report the types and amounts of pesticides, active ingredients and devices being produced, and those having been produced and sold or distributed in the past year.

Date of Government Version: 12/31/2009
Date Data Arrived at EDR: 12/10/2010
Date Made Active in Reports: 02/25/2011
Number of Days to Update: 77

Source: EPA
Telephone: 202-564-4203
Last EDR Contact: 01/26/2015
Next Scheduled EDR Contact: 05/11/2015
Data Release Frequency: Annually

ICIS: Integrated Compliance Information System

The Integrated Compliance Information System (ICIS) supports the information needs of the national enforcement and compliance program as well as the unique needs of the National Pollutant Discharge Elimination System (NPDES) program.

Date of Government Version: 01/23/2015
Date Data Arrived at EDR: 02/06/2015
Date Made Active in Reports: 03/09/2015
Number of Days to Update: 31

Source: Environmental Protection Agency
Telephone: 202-564-5088
Last EDR Contact: 01/09/2015
Next Scheduled EDR Contact: 04/27/2015
Data Release Frequency: Quarterly

PADS: PCB Activity Database System

PCB Activity Database. PADS Identifies generators, transporters, commercial storers and/or brokers and disposers of PCB's who are required to notify the EPA of such activities.

Date of Government Version: 07/01/2014
Date Data Arrived at EDR: 10/15/2014
Date Made Active in Reports: 11/17/2014
Number of Days to Update: 33

Source: EPA
Telephone: 202-566-0500
Last EDR Contact: 01/16/2015
Next Scheduled EDR Contact: 04/27/2015
Data Release Frequency: Annually

MLTS: Material Licensing Tracking System

MLTS is maintained by the Nuclear Regulatory Commission and contains a list of approximately 8,100 sites which possess or use radioactive materials and which are subject to NRC licensing requirements. To maintain currency, EDR contacts the Agency on a quarterly basis.

Date of Government Version: 12/29/2014
Date Data Arrived at EDR: 01/08/2015
Date Made Active in Reports: 01/29/2015
Number of Days to Update: 21

Source: Nuclear Regulatory Commission
Telephone: 301-415-7169
Last EDR Contact: 03/09/2015
Next Scheduled EDR Contact: 06/22/2015
Data Release Frequency: Quarterly

RADINFO: Radiation Information Database

The Radiation Information Database (RADINFO) contains information about facilities that are regulated by U.S. Environmental Protection Agency (EPA) regulations for radiation and radioactivity.

Date of Government Version: 10/07/2014
Date Data Arrived at EDR: 10/08/2014
Date Made Active in Reports: 10/20/2014
Number of Days to Update: 12

Source: Environmental Protection Agency
Telephone: 202-343-9775
Last EDR Contact: 02/27/2015
Next Scheduled EDR Contact: 04/20/2015
Data Release Frequency: Quarterly

FINDS: Facility Index System/Facility Registry System

Facility Index System. FINDS contains both facility information and 'pointers' to other sources that contain more detail. EDR includes the following FINDS databases in this report: PCS (Permit Compliance System), AIRS (Aerometric Information Retrieval System), DOCKET (Enforcement Docket used to manage and track information on civil judicial enforcement cases for all environmental statutes), FURS (Federal Underground Injection Control), C-DOCKET (Criminal Docket System used to track criminal enforcement actions for all environmental statutes), FFIS (Federal Facilities Information System), STATE (State Environmental Laws and Statutes), and PADS (PCB Activity Data System).

Date of Government Version: 08/16/2014
Date Data Arrived at EDR: 09/10/2014
Date Made Active in Reports: 10/20/2014
Number of Days to Update: 40

Source: EPA
Telephone: (214) 665-2200
Last EDR Contact: 03/09/2015
Next Scheduled EDR Contact: 06/22/2015
Data Release Frequency: Quarterly

RAATS: RCRA Administrative Action Tracking System

RCRA Administration Action Tracking System. RAATS contains records based on enforcement actions issued under RCRA pertaining to major violators and includes administrative and civil actions brought by the EPA. For administration actions after September 30, 1995, data entry in the RAATS database was discontinued. EPA will retain a copy of the database for historical records. It was necessary to terminate RAATS because a decrease in agency resources made it impossible to continue to update the information contained in the database.

Date of Government Version: 04/17/1995
Date Data Arrived at EDR: 07/03/1995
Date Made Active in Reports: 08/07/1995
Number of Days to Update: 35

Source: EPA
Telephone: 202-564-4104
Last EDR Contact: 06/02/2008
Next Scheduled EDR Contact: 09/01/2008
Data Release Frequency: No Update Planned

RMP: Risk Management Plans

When Congress passed the Clean Air Act Amendments of 1990, it required EPA to publish regulations and guidance for chemical accident prevention at facilities using extremely hazardous substances. The Risk Management Program Rule (RMP Rule) was written to implement Section 112(r) of these amendments. The rule, which built upon existing industry codes and standards, requires companies of all sizes that use certain flammable and toxic substances to develop a Risk Management Program, which includes a(n): Hazard assessment that details the potential effects of an accidental release, an accident history of the last five years, and an evaluation of worst-case and alternative accidental releases; Prevention program that includes safety precautions and maintenance, monitoring, and employee training measures; and Emergency response program that spells out emergency health care, employee training measures and procedures for informing the public and response agencies (e.g the fire department) should an accident occur.

Date of Government Version: 08/01/2014
Date Data Arrived at EDR: 08/12/2014
Date Made Active in Reports: 11/06/2014
Number of Days to Update: 86

Source: Environmental Protection Agency
Telephone: 202-564-8600
Last EDR Contact: 01/26/2015
Next Scheduled EDR Contact: 05/11/2015
Data Release Frequency: Varies

BRS: Biennial Reporting System

The Biennial Reporting System is a national system administered by the EPA that collects data on the generation and management of hazardous waste. BRS captures detailed data from two groups: Large Quantity Generators (LQG) and Treatment, Storage, and Disposal Facilities.

Date of Government Version: 12/31/2011
Date Data Arrived at EDR: 02/26/2013
Date Made Active in Reports: 04/19/2013
Number of Days to Update: 52

Source: EPA/NTIS
Telephone: 800-424-9346
Last EDR Contact: 02/24/2015
Next Scheduled EDR Contact: 06/08/2015
Data Release Frequency: Biennially

FEMA UST: Underground Storage Tank Listing

A listing of all FEMA owned underground storage tanks.

Date of Government Version: 01/01/2010
Date Data Arrived at EDR: 02/16/2010
Date Made Active in Reports: 04/12/2010
Number of Days to Update: 55

Source: FEMA
Telephone: 202-646-5797
Last EDR Contact: 01/12/2015
Next Scheduled EDR Contact: 04/27/2015
Data Release Frequency: Varies

COAL ASH EPA: Coal Combustion Residues Surface Impoundments List

A listing of coal combustion residues surface impoundments with high hazard potential ratings.

Date of Government Version: 07/01/2014
Date Data Arrived at EDR: 09/10/2014
Date Made Active in Reports: 10/20/2014
Number of Days to Update: 40

Source: Environmental Protection Agency
Telephone: N/A
Last EDR Contact: 03/13/2015
Next Scheduled EDR Contact: 06/22/2015
Data Release Frequency: Varies

FEDERAL FACILITY: Federal Facility Site Information listing

A listing of National Priority List (NPL) and Base Realignment and Closure (BRAC) sites found in the Comprehensive Environmental Response, Compensation and Liability Information System (CERCLIS) Database where EPA Federal Facilities Restoration and Reuse Office is involved in cleanup activities.

Date of Government Version: 07/21/2014
Date Data Arrived at EDR: 10/07/2014
Date Made Active in Reports: 10/20/2014
Number of Days to Update: 13

Source: Environmental Protection Agency
Telephone: 703-603-8704
Last EDR Contact: 01/09/2015
Next Scheduled EDR Contact: 04/20/2015
Data Release Frequency: Varies

US FIN ASSUR: Financial Assurance Information

All owners and operators of facilities that treat, store, or dispose of hazardous waste are required to provide proof that they will have sufficient funds to pay for the clean up, closure, and post-closure care of their facilities.

Date of Government Version: 11/19/2014
Date Data Arrived at EDR: 11/21/2014
Date Made Active in Reports: 01/29/2015
Number of Days to Update: 69

Source: Environmental Protection Agency
Telephone: 202-566-1917
Last EDR Contact: 02/16/2015
Next Scheduled EDR Contact: 06/01/2015
Data Release Frequency: Quarterly

US AIRS (AFS): Aerometric Information Retrieval System Facility Subsystem (AFS)

The database is a sub-system of Aerometric Information Retrieval System (AIRS). AFS contains compliance data on air pollution point sources regulated by the U.S. EPA and/or state and local air regulatory agencies. This information comes from source reports by various stationary sources of air pollution, such as electric power plants, steel mills, factories, and universities, and provides information about the air pollutants they produce. Action, air program, air program pollutant, and general level plant data. It is used to track emissions and compliance data from industrial plants.

Date of Government Version: 10/16/2014
Date Data Arrived at EDR: 10/31/2014
Date Made Active in Reports: 11/17/2014
Number of Days to Update: 17

Source: EPA
Telephone: 202-564-2496
Last EDR Contact: 02/06/2015
Next Scheduled EDR Contact: 04/13/2015
Data Release Frequency: Annually

US AIRS MINOR: Air Facility System Data

A listing of minor source facilities.

Date of Government Version: 10/16/2014
Date Data Arrived at EDR: 10/31/2014
Date Made Active in Reports: 11/17/2014
Number of Days to Update: 17

Source: EPA
Telephone: 202-564-2496
Last EDR Contact: 02/06/2015
Next Scheduled EDR Contact: 04/13/2015
Data Release Frequency: Annually

SCRD DRYCLEANERS: State Coalition for Remediation of Drycleaners Listing

The State Coalition for Remediation of Drycleaners was established in 1998, with support from the U.S. EPA Office of Superfund Remediation and Technology Innovation. It is comprised of representatives of states with established drycleaner remediation programs. Currently the member states are Alabama, Connecticut, Florida, Illinois, Kansas, Minnesota, Missouri, North Carolina, Oregon, South Carolina, Tennessee, Texas, and Wisconsin.

Date of Government Version: 03/07/2011
Date Data Arrived at EDR: 03/09/2011
Date Made Active in Reports: 05/02/2011
Number of Days to Update: 54

Source: Environmental Protection Agency
Telephone: 615-532-8599
Last EDR Contact: 02/18/2015
Next Scheduled EDR Contact: 06/01/2015
Data Release Frequency: Varies

COAL ASH DOE: Steam-Electric Plant Operation Data
A listing of power plants that store ash in surface ponds.

Date of Government Version: 12/31/2005
Date Data Arrived at EDR: 08/07/2009
Date Made Active in Reports: 10/22/2009
Number of Days to Update: 76

Source: Department of Energy
Telephone: 202-586-8719
Last EDR Contact: 01/15/2015
Next Scheduled EDR Contact: 04/27/2015
Data Release Frequency: Varies

US HIST CDL: National Clandestine Laboratory Register
A listing of clandestine drug lab locations. The U.S. Department of Justice ("the Department") provides this web site as a public service. It contains addresses of some locations where law enforcement agencies reported they found chemicals or other items that indicated the presence of either clandestine drug laboratories or dumpsites. In most cases, the source of the entries is not the Department, and the Department has not verified the entry and does not guarantee its accuracy. Members of the public must verify the accuracy of all entries by, for example, contacting local law enforcement and local health departments.

Date of Government Version: 11/10/2014
Date Data Arrived at EDR: 12/01/2014
Date Made Active in Reports: 02/09/2015
Number of Days to Update: 70

Source: Drug Enforcement Administration
Telephone: 202-307-1000
Last EDR Contact: 03/03/2015
Next Scheduled EDR Contact: 06/15/2015
Data Release Frequency: No Update Planned

PCB TRANSFORMER: PCB Transformer Registration Database
The database of PCB transformer registrations that includes all PCB registration submittals.

Date of Government Version: 02/01/2011
Date Data Arrived at EDR: 10/19/2011
Date Made Active in Reports: 01/10/2012
Number of Days to Update: 83

Source: Environmental Protection Agency
Telephone: 202-566-0517
Last EDR Contact: 01/30/2015
Next Scheduled EDR Contact: 05/11/2015
Data Release Frequency: Varies

EPA WATCH LIST: EPA WATCH LIST
EPA maintains a "Watch List" to facilitate dialogue between EPA, state and local environmental agencies on enforcement matters relating to facilities with alleged violations identified as either significant or high priority. Being on the Watch List does not mean that the facility has actually violated the law only that an investigation by EPA or a state or local environmental agency has led those organizations to allege that an unproven violation has in fact occurred. Being on the Watch List does not represent a higher level of concern regarding the alleged violations that were detected, but instead indicates cases requiring additional dialogue between EPA, state and local agencies - primarily because of the length of time the alleged violation has gone unaddressed or unresolved.

Date of Government Version: 08/30/2013
Date Data Arrived at EDR: 03/21/2014
Date Made Active in Reports: 06/17/2014
Number of Days to Update: 88

Source: Environmental Protection Agency
Telephone: 617-520-3000
Last EDR Contact: 02/09/2015
Next Scheduled EDR Contact: 05/25/2015
Data Release Frequency: Quarterly

PRP: Potentially Responsible Parties
A listing of verified Potentially Responsible Parties

Date of Government Version: 10/25/2013
Date Data Arrived at EDR: 10/17/2014
Date Made Active in Reports: 10/20/2014
Number of Days to Update: 3

Source: EPA
Telephone: 202-564-6023
Last EDR Contact: 02/13/2015
Next Scheduled EDR Contact: 05/25/2015
Data Release Frequency: Quarterly

2020 COR ACTION: 2020 Corrective Action Program List
The EPA has set ambitious goals for the RCRA Corrective Action program by creating the 2020 Corrective Action Universe. This RCRA cleanup baseline includes facilities expected to need corrective action. The 2020 universe contains a wide variety of sites. Some properties are heavily contaminated while others were contaminated but have since been cleaned up. Still others have not been fully investigated yet, and may require little or no remediation. Inclusion in the 2020 Universe does not necessarily imply failure on the part of a facility to meet its RCRA obligations.

Date of Government Version: 04/22/2013
Date Data Arrived at EDR: 03/03/2015
Date Made Active in Reports: 03/09/2015
Number of Days to Update: 6

Source: Environmental Protection Agency
Telephone: 703-308-4044
Last EDR Contact: 02/13/2015
Next Scheduled EDR Contact: 05/25/2015
Data Release Frequency: Varies

LEAD SMELTER 1: Lead Smelter Sites
A listing of former lead smelter site locations.

Date of Government Version: 11/25/2014
Date Data Arrived at EDR: 11/26/2014
Date Made Active in Reports: 01/29/2015
Number of Days to Update: 64

Source: Environmental Protection Agency
Telephone: 703-603-8787
Last EDR Contact: 01/05/2015
Next Scheduled EDR Contact: 04/20/2015
Data Release Frequency: Varies

LEAD SMELTER 2: Lead Smelter Sites
A list of several hundred sites in the U.S. where secondary lead smelting was done from 1931and 1964. These sites may pose a threat to public health through ingestion or inhalation of contaminated soil or dust

Date of Government Version: 04/05/2001
Date Data Arrived at EDR: 10/27/2010
Date Made Active in Reports: 12/02/2010
Number of Days to Update: 36

Source: American Journal of Public Health
Telephone: 703-305-6451
Last EDR Contact: 12/02/2009
Next Scheduled EDR Contact: N/A
Data Release Frequency: No Update Planned

STATE AND LOCAL RECORDS

SHWS: State Superfund Registry
State Hazardous Waste Sites. State hazardous waste site records are the states' equivalent to CERCLIS. These sites may or may not already be listed on the federal CERCLIS list. Priority sites planned for cleanup using state funds (state equivalent of Superfund) are identified along with sites where cleanup will be paid for by potentially responsible parties. Available information varies by state.

Date of Government Version: 12/01/2014
Date Data Arrived at EDR: 01/09/2015
Date Made Active in Reports: 02/04/2015
Number of Days to Update: 26

Source: Texas Commission on Environmental Quality
Telephone: 512-239-5680
Last EDR Contact: 03/13/2015
Next Scheduled EDR Contact: 06/29/2015
Data Release Frequency: Semi-Annually

IOP: Innocent Owner/Operator Program
Contains information on all sites that are in the IOP. An IOP is an innocent owner or operator whose property is contaminated as a result of a release or migration of contaminants from a source or sources not located on the property, and they did not cause or contribute to the source or sources of contamination.

Date of Government Version: 01/14/2015
Date Data Arrived at EDR: 01/16/2015
Date Made Active in Reports: 02/04/2015
Number of Days to Update: 19

Source: Texas Commission on Environmental Quality
Telephone: 512-239-5894
Last EDR Contact: 01/06/2015
Next Scheduled EDR Contact: 04/20/2015
Data Release Frequency: Quarterly

SWF/LF: Permitted Solid Waste Facilities
Solid Waste Facilities/Landfill Sites. SWF/LF type records typically contain an inventory of solid waste disposal facilities or landfills in a particular state. Depending on the state, these may be active or inactive facilities or open dumps that failed to meet RCRA Subtitle D Section 4004 criteria for solid waste landfills or disposal sites.

Date of Government Version: 01/29/2015
Date Data Arrived at EDR: 01/30/2015
Date Made Active in Reports: 02/09/2015
Number of Days to Update: 10

Source: Texas Commission on Environmental Quality
Telephone: 512-239-6706
Last EDR Contact: 01/26/2015
Next Scheduled EDR Contact: 05/11/2015
Data Release Frequency: Quarterly

CLI: Closed Landfill Inventory
Closed and abandoned landfills (permitted as well as unauthorized) across the state of Texas. For current information regarding any of the sites included in this database, contact the appropriate Council of Governments agency.

Date of Government Version: 08/30/1999
Date Data Arrived at EDR: 09/28/2000
Date Made Active in Reports: 10/30/2000
Number of Days to Update: 32

Source: Texas Commission on Environmental Quality
Telephone: N/A
Last EDR Contact: 01/05/2015
Next Scheduled EDR Contact: 04/20/2015
Data Release Frequency: Varies

CAPCOG LI: Capitol Area Landfill Inventory
Permitted and unpermitted landfills for the CAPCOG region. Serving Bastrop, Blanco, Burnet, Caldwell, Fayette, Hays, Lee, Llano, Travis, and Williamson Counties.

Date of Government Version: 08/02/2007
Date Data Arrived at EDR: 05/02/2013
Date Made Active in Reports: 06/07/2013
Number of Days to Update: 36

Source: Capital Area Council of Governments
Telephone: 512-916-6000
Last EDR Contact: 01/09/2015
Next Scheduled EDR Contact: 04/20/2015
Data Release Frequency: Varies

NCTCOG LI: North Central Landfill Inventory
North Central Texas Council of Governments landfill database.

Date of Government Version: 01/05/2015
Date Data Arrived at EDR: 01/07/2015
Date Made Active in Reports: 02/05/2015
Number of Days to Update: 29

Source: North Central Texas Council of Governments
Telephone: 817-695-9223
Last EDR Contact: 01/05/2015
Next Scheduled EDR Contact: 04/20/2015
Data Release Frequency: Varies

UIC: Underground Injection Wells Database Listing
Class V injection wells regulated by the TCEQ. Class V wells are used to inject non-hazardous fluids underground. Most Class V wells are used to dispose of wastes into or above underground sources of drinking water and can pose a threat to ground water quality, if not managed properly.

Date of Government Version: 01/12/2015
Date Data Arrived at EDR: 01/28/2015
Date Made Active in Reports: 02/09/2015
Number of Days to Update: 12

Source: Texas Commission on Environmental Quality
Telephone: 512-239-6627
Last EDR Contact: 01/19/2015
Next Scheduled EDR Contact: 05/04/2015
Data Release Frequency: Varies

H-GAC CLI: Houston-Galveston Closed Landfill Inventory
Closed Landfill Inventory for the Houston-Galveston Area Council Region. In 1993, the Texas Legislature passed House Bill (HB) 2537, which required Councils of Governments (COGs) to develop an inventory of closed municipal solid waste landfills for their regional solid waste management plans.

Date of Government Version: 10/06/2014
Date Data Arrived at EDR: 10/09/2014
Date Made Active in Reports: 11/26/2014
Number of Days to Update: 48

Source: Houston-Galveston Area Council
Telephone: 832-681-2518
Last EDR Contact: 01/05/2015
Next Scheduled EDR Contact: 04/20/2015
Data Release Frequency: Varies

NPDES: NPDES Facility List
Permitted wastewater outfalls.

Date of Government Version: 02/17/2015
Date Data Arrived at EDR: 02/19/2015
Date Made Active in Reports: 03/11/2015
Number of Days to Update: 20

Source: Texas Commission on Environmental Quality
Telephone: 512-239-4591
Last EDR Contact: 02/19/2015
Next Scheduled EDR Contact: 06/01/2015
Data Release Frequency: Varies

SWRCY: Recycling Facility Listing
A listing of recycling facilities in the state.

Date of Government Version: 02/23/2015
Date Data Arrived at EDR: 02/24/2015
Date Made Active in Reports: 03/17/2015
Number of Days to Update: 21

Source: TCEQ
Telephone: 512-239-6700
Last EDR Contact: 02/16/2015
Next Scheduled EDR Contact: 06/01/2015
Data Release Frequency: Varies

WASTEMGT: Commercial Hazardous & Solid Waste Management Facilities
This list contains commercial recycling facilities and facilities permitted or authorized (interim status) by the Texas Natural Resource Conservation Commission.

Date of Government Version: 07/01/2014
Date Data Arrived at EDR: 10/10/2014
Date Made Active in Reports: 11/26/2014
Number of Days to Update: 47

Source: Texas Commission on Environmental Quality
Telephone: 512-239-2920
Last EDR Contact: 01/09/2015
Next Scheduled EDR Contact: 04/20/2015
Data Release Frequency: Varies

LPST: Leaking Petroleum Storage Tank Database
An inventory of reported leaking petroleum storage tank incidents. Not all states maintain these records, and the information stored varies by state.

Date of Government Version: 01/29/2015
Date Data Arrived at EDR: 01/29/2015
Date Made Active in Reports: 02/04/2015
Number of Days to Update: 6

Source: Texas Commission on Environmental Quality
Telephone: 512-239-2200
Last EDR Contact: 01/16/2015
Next Scheduled EDR Contact: 04/13/2015
Data Release Frequency: Quarterly

UST: Petroleum Storage Tank Database
Registered Underground Storage Tanks. UST's are regulated under Subtitle I of the Resource Conservation and Recovery Act (RCRA) and must be registered with the state department responsible for administering the UST program. Available information varies by state program.

Date of Government Version: 01/14/2015
Date Data Arrived at EDR: 02/12/2015
Date Made Active in Reports: 03/09/2015
Number of Days to Update: 25

Source: Texas Commission on Environmental Quality
Telephone: 512-239-2160
Last EDR Contact: 02/12/2015
Next Scheduled EDR Contact: 04/13/2015
Data Release Frequency: Quarterly

AST: Petroleum Storage Tank Database
Registered Aboveground Storage Tanks.

Date of Government Version: 01/14/2015
Date Data Arrived at EDR: 02/12/2015
Date Made Active in Reports: 03/09/2015
Number of Days to Update: 25

Source: Texas Commission on Environmental Quality
Telephone: 512-239-2160
Last EDR Contact: 02/12/2015
Next Scheduled EDR Contact: 04/13/2015
Data Release Frequency: Quarterly

DEL SHWS: Deleted Superfund Registry Sites
Sites have been deleted from the state Superfund registry in accordance with the Act, ?361.189

Date of Government Version: 12/01/2014
Date Data Arrived at EDR: 01/09/2015
Date Made Active in Reports: 02/04/2015
Number of Days to Update: 26

Source: Texas Commission on Environmental Quality
Telephone: 512-239-0666
Last EDR Contact: 03/13/2015
Next Scheduled EDR Contact: 06/29/2015
Data Release Frequency: Quarterly

LIENS: Environmental Liens Listing
The listing covers TCEQ liens placed against either State Superfund sites or Federal Superfund sites to recover cost incurred by TCEQ.

Date of Government Version: 02/23/2015
Date Data Arrived at EDR: 02/24/2015
Date Made Active in Reports: 03/10/2015
Number of Days to Update: 14

Source: Texas Commission on Environmental Quality
Telephone: 512-239-2209
Last EDR Contact: 02/23/2015
Next Scheduled EDR Contact: 06/08/2015
Data Release Frequency: Varies

SPILLS: Spills Database
Spills reported to the Emergency Response Division.

Date of Government Version: 02/09/2015
Date Data Arrived at EDR: 02/12/2015
Date Made Active in Reports: 03/10/2015
Number of Days to Update: 26

Source: Texas Commission on Environmental Quality
Telephone: 512-239-2507
Last EDR Contact: 01/19/2015
Next Scheduled EDR Contact: 05/04/2015
Data Release Frequency: Quarterly

AUL: Sites with Controls
Activity and use limitations include both engineering controls and institutional controls.

Date of Government Version: 01/14/2015
Date Data Arrived at EDR: 01/16/2015
Date Made Active in Reports: 02/04/2015
Number of Days to Update: 19

Source: Texas Commission on Environmental Quality
Telephone: 512-239-5891
Last EDR Contact: 01/05/2015
Next Scheduled EDR Contact: 04/20/2015
Data Release Frequency: Varies

VCP TCEQ: Voluntary Cleanup Program Database
The Texas Voluntary Cleanup Program was established to provide administrative, technical, and legal incentives to encourage the cleanup of contaminated sites in Texas.

Date of Government Version: 01/14/2015
Date Data Arrived at EDR: 01/16/2015
Date Made Active in Reports: 02/05/2015
Number of Days to Update: 20

Source: Texas Commission on Environmental Quality
Telephone: 512-239-5891
Last EDR Contact: 01/06/2015
Next Scheduled EDR Contact: 04/20/2015
Data Release Frequency: Quarterly

VCP RRC: Voluntary Cleanup Program Sites
The Voluntary Cleanup Program (RRC-VCP) provides an incentive to remediate Oil & Gas related pollution by participants as long as they did not cause or contribute to the contamination. Applicants to the program receive a release of liability to the state in exchange for a successful cleanup.

Date of Government Version: 12/05/2014
Date Data Arrived at EDR: 01/08/2015
Date Made Active in Reports: 02/05/2015
Number of Days to Update: 28

Source: Railroad Commission of Texas
Telephone: 512-463-6969
Last EDR Contact: 01/08/2015
Next Scheduled EDR Contact: 04/20/2015
Data Release Frequency: Varies

DRYCLEANERS: Drycleaner Registration Database Listing
A listing of drycleaning facilities.

Date of Government Version: 01/12/2015
Date Data Arrived at EDR: 01/13/2015
Date Made Active in Reports: 02/23/2015
Number of Days to Update: 41

Source: Texas Commission on Environmental Quality
Telephone: 512-239-2160
Last EDR Contact: 03/10/2015
Next Scheduled EDR Contact: 06/22/2015
Data Release Frequency: Varies

PRIORITY CLEANERS: Dry Cleaner Remediation Program Prioritization List
A listing of dry cleaner related contaminated sites.

Date of Government Version: 09/01/2014
Date Data Arrived at EDR: 12/09/2014
Date Made Active in Reports: 01/06/2015
Number of Days to Update: 28

Source: Texas Commisision on Environmenatl Quality
Telephone: 512-239-5658
Last EDR Contact: 03/13/2015
Next Scheduled EDR Contact: 06/22/2015
Data Release Frequency: Varies

BROWNFIELDS: Brownfields Site Assessments
Brownfield site assessments that are being cleaned under EPA grant monies.

Date of Government Version: 01/14/2015
Date Data Arrived at EDR: 01/16/2015
Date Made Active in Reports: 02/04/2015
Number of Days to Update: 19

Source: TCEQ
Telephone: 512-239-5872
Last EDR Contact: 01/06/2015
Next Scheduled EDR Contact: 04/20/2015
Data Release Frequency: Semi-Annually

ENFORCEMENT: Notice of Violations Listing
A listing of permit violations.

Date of Government Version: 12/05/2014
Date Data Arrived at EDR: 12/08/2014
Date Made Active in Reports: 01/05/2015
Number of Days to Update: 28

Source: Texas Commission on Environmental Quality
Telephone: 512-239-6012
Last EDR Contact: 02/02/2015
Next Scheduled EDR Contact: 05/18/2015
Data Release Frequency: Semi-Annually

Ind. Haz Waste: Industrial & Hazardous Waste Database
Summary reports reported by waste handlers, generators and shippers in Texas.

Date of Government Version: 09/08/2014
Date Data Arrived at EDR: 10/09/2014
Date Made Active in Reports: 11/26/2014
Number of Days to Update: 48

Source: Texas Commission on Environmental Quality
Telephone: 512-239-0985
Last EDR Contact: 01/09/2015
Next Scheduled EDR Contact: 04/20/2015
Data Release Frequency: Annually

ED AQUIF: Edwards Aquifer Permits
A listing of permits in the Edwards Aquifer Protection Program database. The information provided is for the counties located in the Austin Region (Hays, Travis, and Williamson counties).

Date of Government Version: 01/23/2015
Date Data Arrived at EDR: 01/27/2015
Date Made Active in Reports: 02/12/2015
Number of Days to Update: 16

Source: Texas Commission on Environmental Quality, Austin Region
Telephone: 512-339-2929
Last EDR Contact: 01/20/2015
Next Scheduled EDR Contact: 04/13/2015
Data Release Frequency: Varies

AIRS: Current Emission Inventory Data
The database lists by company, along with their actual emissions, the TNRCC air accounts that emit EPA criteria pollutants.

Date of Government Version: 02/09/2015
Date Data Arrived at EDR: 02/10/2015
Date Made Active in Reports: 03/20/2015
Number of Days to Update: 38

Source: Texas Commission on Environmental Quality
Telephone: N/A
Last EDR Contact: 03/17/2015
Next Scheduled EDR Contact: 06/29/2015
Data Release Frequency: Semi-Annually

MSD: Municipal Settings Designations Database
An MSD is an official state designation given to property within a municipality or its extraterritorial jurisdiction that certifies that designated groundwater at the property is not use as potable water, and is prohibited from future use as potatable water because that groundwater is contaminated in excess of the applicable potable-water protective concentration level.

Date of Government Version: 02/05/2015
Date Data Arrived at EDR: 02/13/2015
Date Made Active in Reports: 03/10/2015
Number of Days to Update: 25

Source: Texas Commission on Environmental Quality
Telephone: 512-239-4982
Last EDR Contact: 02/02/2015
Next Scheduled EDR Contact: 05/18/2015
Data Release Frequency: Varies

TIER 2: Tier 2 Chemical Inventory Reports
A listing of facilities which store or manufacture hazardous materials and submit a chemical inventory report.

Date of Government Version: 12/31/2012
Date Data Arrived at EDR: 06/07/2013
Date Made Active in Reports: 07/22/2013
Number of Days to Update: 45

Source: Department of State Health Services
Telephone: 512-834-6603
Last EDR Contact: 02/23/2015
Next Scheduled EDR Contact: 06/08/2015
Data Release Frequency: Annually

HIST LIENS: Environmental Liens Listing
This listing contains information fields that are no longer tracked in the LIENS database.

Date of Government Version: 03/23/2007
Date Data Arrived at EDR: 03/23/2007
Date Made Active in Reports: 05/02/2007
Number of Days to Update: 40

Source: Texas Commission on Environmental Qualilty
Telephone: 512-239-2209
Last EDR Contact: 12/17/2007
Next Scheduled EDR Contact: 03/17/2008
Data Release Frequency: No Update Planned

RWS: Radioactive Waste Sites
Sites in the State of Texas that have been designated as Radioactive Waste sites.

Date of Government Version: 07/24/2006
Date Data Arrived at EDR: 12/14/2006
Date Made Active in Reports: 01/23/2007
Number of Days to Update: 40

Source: Texas Commission on Environmental Quality
Telephone: 512-239-0859
Last EDR Contact: 02/20/2015
Next Scheduled EDR Contact: 06/01/2015
Data Release Frequency: Semi-Annually

GCC: Groundwater Contamination Cases
Texas Water Code, Section 26.406 requires the annual report to describe the current status of groundwater monitoring activities conducted or required by each agency at regulated facilities or associated with regulated activities. The report is required to contain a description of each case of groundwater contamination documented during the previous calendar year. Also to be included, is a description of each case of contamination documented during previous periods for which voluntary clean up action was incomplete at the time the preceding report was issued. The report is also required to indicate the status of enforcement action for each listed case.

Date of Government Version: 12/31/2013
Date Data Arrived at EDR: 06/23/2014
Date Made Active in Reports: 07/09/2014
Number of Days to Update: 16

Source: Texas Commission on Environmental Quality
Telephone: 512-239-5690
Last EDR Contact: 03/06/2015
Next Scheduled EDR Contact: 06/15/2015
Data Release Frequency: Annually

APAR: Affected Property Assessment Report Site Listing
Listing of Sites That Have Received an APAR (Affected Property Assessment Report)

Date of Government Version: 01/21/2015
Date Data Arrived at EDR: 01/22/2015
Date Made Active in Reports: 02/09/2015
Number of Days to Update: 18

Source: Texas Commission on Environmental Quality
Telephone: 512-239-5872
Last EDR Contact: 01/09/2015
Next Scheduled EDR Contact: 04/27/2015
Data Release Frequency: Varies

COAL ASH: Coal Ash Disposal Sites
A listing of facilities that use surface impoundments or landfills to dispose of coal ash.

Date of Government Version: 02/05/2015
Date Data Arrived at EDR: 02/06/2015
Date Made Active in Reports: 03/09/2015
Number of Days to Update: 31

Source: Texas Commission on Environmental Quality
Telephone: 512-239-6624
Last EDR Contact: 02/02/2015
Next Scheduled EDR Contact: 05/18/2015
Data Release Frequency: Varies

IHW CORR ACTION: IHW CORR ACTION
Industrial hazardous waste facilities with corrective actions.

Date of Government Version: 01/20/2015
Date Data Arrived at EDR: 01/21/2015
Date Made Active in Reports: 02/04/2015
Number of Days to Update: 14

Source: Texas Commission on Environmental Quality
Telephone: 512-239-5872
Last EDR Contact: 01/05/2015
Next Scheduled EDR Contact: 04/20/2015
Data Release Frequency: Varies

TRIBAL RECORDS

INDIAN RESERV: Indian Reservations
This map layer portrays Indian administered lands of the United States that have any area equal to or greater than 640 acres.

Date of Government Version: 12/31/2005
Date Data Arrived at EDR: 12/08/2006
Date Made Active in Reports: 01/11/2007
Number of Days to Update: 34

Source: USGS
Telephone: 202-208-3710
Last EDR Contact: 01/15/2015
Next Scheduled EDR Contact: 04/27/2015
Data Release Frequency: Semi-Annually

INDIAN ODI: Report on the Status of Open Dumps on Indian Lands
Location of open dumps on Indian land.

Date of Government Version: 12/31/1998
Date Data Arrived at EDR: 12/03/2007
Date Made Active in Reports: 01/24/2008
Number of Days to Update: 52

Source: Environmental Protection Agency
Telephone: 703-308-8245
Last EDR Contact: 02/02/2015
Next Scheduled EDR Contact: 05/18/2015
Data Release Frequency: Varies

INDIAN LUST R6: Leaking Underground Storage Tanks on Indian Land
LUSTs on Indian land in New Mexico and Oklahoma.

Date of Government Version: 01/23/2015
Date Data Arrived at EDR: 02/10/2015
Date Made Active in Reports: 03/13/2015
Number of Days to Update: 31

Source: EPA Region 6
Telephone: 214-665-6597
Last EDR Contact: 01/26/2015
Next Scheduled EDR Contact: 05/11/2015
Data Release Frequency: Varies

INDIAN LUST R4: Leaking Underground Storage Tanks on Indian Land
LUSTs on Indian land in Florida, Mississippi and North Carolina.

Date of Government Version: 09/30/2014
Date Data Arrived at EDR: 03/03/2015
Date Made Active in Reports: 03/13/2015
Number of Days to Update: 10

Source: EPA Region 4
Telephone: 404-562-8677
Last EDR Contact: 01/26/2015
Next Scheduled EDR Contact: 05/11/2015
Data Release Frequency: Semi-Annually

INDIAN LUST R5: Leaking Underground Storage Tanks on Indian Land
Leaking underground storage tanks located on Indian Land in Michigan, Minnesota and Wisconsin.

Date of Government Version: 01/30/2015
Date Data Arrived at EDR: 02/05/2015
Date Made Active in Reports: 03/09/2015
Number of Days to Update: 32

Source: EPA, Region 5
Telephone: 312-886-7439
Last EDR Contact: 01/26/2015
Next Scheduled EDR Contact: 05/11/2015
Data Release Frequency: Varies

INDIAN LUST R9: Leaking Underground Storage Tanks on Indian Land
LUSTs on Indian land in Arizona, California, New Mexico and Nevada

Date of Government Version: 01/08/2015
Date Data Arrived at EDR: 01/08/2015
Date Made Active in Reports: 02/09/2015
Number of Days to Update: 32

Source: Environmental Protection Agency
Telephone: 415-972-3372
Last EDR Contact: 01/08/2015
Next Scheduled EDR Contact: 05/11/2015
Data Release Frequency: Quarterly

INDIAN LUST R10: Leaking Underground Storage Tanks on Indian Land
LUSTs on Indian land in Alaska, Idaho, Oregon and Washington.

Date of Government Version: 02/03/2015
Date Data Arrived at EDR: 02/12/2015
Date Made Active in Reports: 03/13/2015
Number of Days to Update: 29

Source: EPA Region 10
Telephone: 206-553-2857
Last EDR Contact: 01/26/2015
Next Scheduled EDR Contact: 05/11/2015
Data Release Frequency: Quarterly

INDIAN LUST R7: Leaking Underground Storage Tanks on Indian Land
LUSTs on Indian land in Iowa, Kansas, and Nebraska

Date of Government Version: 09/23/2014
Date Data Arrived at EDR: 11/25/2014
Date Made Active in Reports: 01/29/2015
Number of Days to Update: 65

Source: EPA Region 7
Telephone: 913-551-7003
Last EDR Contact: 01/26/2015
Next Scheduled EDR Contact: 05/11/2015
Data Release Frequency: Varies

INDIAN LUST R8: Leaking Underground Storage Tanks on Indian Land
LUSTs on Indian land in Colorado, Montana, North Dakota, South Dakota, Utah and Wyoming.

Date of Government Version: 01/28/2015
Date Data Arrived at EDR: 01/30/2015
Date Made Active in Reports: 03/13/2015
Number of Days to Update: 42

Source: EPA Region 8
Telephone: 303-312-6271
Last EDR Contact: 01/26/2015
Next Scheduled EDR Contact: 05/11/2015
Data Release Frequency: Quarterly

INDIAN LUST R1: Leaking Underground Storage Tanks on Indian Land
A listing of leaking underground storage tank locations on Indian Land.

Date of Government Version: 02/01/2013
Date Data Arrived at EDR: 05/01/2013
Date Made Active in Reports: 11/01/2013
Number of Days to Update: 184

Source: EPA Region 1
Telephone: 617-918-1313
Last EDR Contact: 01/30/2015
Next Scheduled EDR Contact: 05/11/2015
Data Release Frequency: Varies

INDIAN UST R1: Underground Storage Tanks on Indian Land
The Indian Underground Storage Tank (UST) database provides information about underground storage tanks on Indian land in EPA Region 1 (Connecticut, Maine, Massachusetts, New Hampshire, Rhode Island, Vermont and ten Tribal Nations).

Date of Government Version: 02/01/2013
Date Data Arrived at EDR: 05/01/2013
Date Made Active in Reports: 01/27/2014
Number of Days to Update: 271

Source: EPA, Region 1
Telephone: 617-918-1313
Last EDR Contact: 01/30/2015
Next Scheduled EDR Contact: 05/11/2015
Data Release Frequency: Varies

INDIAN UST R4: Underground Storage Tanks on Indian Land
The Indian Underground Storage Tank (UST) database provides information about underground storage tanks on Indian land in EPA Region 4 (Alabama, Florida, Georgia, Kentucky, Mississippi, North Carolina, South Carolina, Tennessee and Tribal Nations)

Date of Government Version: 09/30/2014
Date Data Arrived at EDR: 03/03/2015
Date Made Active in Reports: 03/13/2015
Number of Days to Update: 10

Source: EPA Region 4
Telephone: 404-562-9424
Last EDR Contact: 01/26/2015
Next Scheduled EDR Contact: 05/11/2015
Data Release Frequency: Semi-Annually

INDIAN UST R6: Underground Storage Tanks on Indian Land
The Indian Underground Storage Tank (UST) database provides information about underground storage tanks on Indian land in EPA Region 6 (Louisiana, Arkansas, Oklahoma, New Mexico, Texas and 65 Tribes).

Date of Government Version: 01/23/2015
Date Data Arrived at EDR: 02/13/2015
Date Made Active in Reports: 03/13/2015
Number of Days to Update: 28

Source: EPA Region 6
Telephone: 214-665-7591
Last EDR Contact: 01/26/2015
Next Scheduled EDR Contact: 05/11/2015
Data Release Frequency: Semi-Annually

INDIAN UST R7: Underground Storage Tanks on Indian Land

The Indian Underground Storage Tank (UST) database provides information about underground storage tanks on Indian land in EPA Region 7 (Iowa, Kansas, Missouri, Nebraska, and 9 Tribal Nations).

Date of Government Version: 09/23/2014
Date Data Arrived at EDR: 11/25/2014
Date Made Active in Reports: 01/29/2015
Number of Days to Update: 65

Source: EPA Region 7
Telephone: 913-551-7003
Last EDR Contact: 01/26/2015
Next Scheduled EDR Contact: 05/11/2015
Data Release Frequency: Varies

INDIAN UST R8: Underground Storage Tanks on Indian Land

The Indian Underground Storage Tank (UST) database provides information about underground storage tanks on Indian land in EPA Region 8 (Colorado, Montana, North Dakota, South Dakota, Utah, Wyoming and 27 Tribal Nations).

Date of Government Version: 01/29/2015
Date Data Arrived at EDR: 01/30/2015
Date Made Active in Reports: 03/13/2015
Number of Days to Update: 42

Source: EPA Region 8
Telephone: 303-312-6137
Last EDR Contact: 01/26/2015
Next Scheduled EDR Contact: 05/11/2015
Data Release Frequency: Quarterly

INDIAN UST R9: Underground Storage Tanks on Indian Land

The Indian Underground Storage Tank (UST) database provides information about underground storage tanks on Indian land in EPA Region 9 (Arizona, California, Hawaii, Nevada, the Pacific Islands, and Tribal Nations).

Date of Government Version: 12/14/2014
Date Data Arrived at EDR: 02/13/2015
Date Made Active in Reports: 03/13/2015
Number of Days to Update: 28

Source: EPA Region 9
Telephone: 415-972-3368
Last EDR Contact: 01/26/2015
Next Scheduled EDR Contact: 05/11/2015
Data Release Frequency: Quarterly

INDIAN UST R10: Underground Storage Tanks on Indian Land

The Indian Underground Storage Tank (UST) database provides information about underground storage tanks on Indian land in EPA Region 10 (Alaska, Idaho, Oregon, Washington, and Tribal Nations).

Date of Government Version: 02/03/2015
Date Data Arrived at EDR: 02/12/2015
Date Made Active in Reports: 03/13/2015
Number of Days to Update: 29

Source: EPA Region 10
Telephone: 206-553-2857
Last EDR Contact: 01/26/2015
Next Scheduled EDR Contact: 05/11/2015
Data Release Frequency: Quarterly

INDIAN UST R5: Underground Storage Tanks on Indian Land

The Indian Underground Storage Tank (UST) database provides information about underground storage tanks on Indian land in EPA Region 5 (Michigan, Minnesota and Wisconsin and Tribal Nations).

Date of Government Version: 01/30/2015
Date Data Arrived at EDR: 02/05/2015
Date Made Active in Reports: 03/13/2015
Number of Days to Update: 36

Source: EPA Region 5
Telephone: 312-886-6136
Last EDR Contact: 01/26/2015
Next Scheduled EDR Contact: 05/11/2015
Data Release Frequency: Varies

INDIAN VCP R1: Voluntary Cleanup Priority Listing

A listing of voluntary cleanup priority sites located on Indian Land located in Region 1.

Date of Government Version: 09/29/2014
Date Data Arrived at EDR: 10/01/2014
Date Made Active in Reports: 11/06/2014
Number of Days to Update: 36

Source: EPA, Region 1
Telephone: 617-918-1102
Last EDR Contact: 12/31/2014
Next Scheduled EDR Contact: 04/13/2015
Data Release Frequency: Varies

INDIAN VCP R7: Voluntary Cleanup Priority Lisitng

A listing of voluntary cleanup priority sites located on Indian Land located in Region 7.

Date of Government Version: 03/20/2008
Date Data Arrived at EDR: 04/22/2008
Date Made Active in Reports: 05/19/2008
Number of Days to Update: 27

Source: EPA, Region 7
Telephone: 913-551-7365
Last EDR Contact: 04/20/2009
Next Scheduled EDR Contact: 07/20/2009
Data Release Frequency: Varies

EDR PROPRIETARY RECORDS

EDR MGP: EDR Proprietary Manufactured Gas Plants

The EDR Proprietary Manufactured Gas Plant Database includes records of coal gas plants (manufactured gas plants) compiled by EDR's researchers. Manufactured gas sites were used in the United States from the 1800's to 1950's to produce a gas that could be distributed and used as fuel. These plants used whale oil, rosin, coal, or a mixture of coal, oil, and water that also produced a significant amount of waste. Many of the byproducts of the gas production, such as coal tar (oily waste containing volatile and non-volatile chemicals), sludges, oils and other compounds are potentially hazardous to human health and the environment. The byproduct from this process was frequently disposed of directly at the plant site and can remain or spread slowly, serving as a continuous source of soil and groundwater contamination.

Date of Government Version: N/A
Date Data Arrived at EDR: N/A
Date Made Active in Reports: N/A
Number of Days to Update: N/A

Source: EDR, Inc.
Telephone: N/A
Last EDR Contact: N/A
Next Scheduled EDR Contact: N/A
Data Release Frequency: No Update Planned

EDR US Hist Auto Stat: EDR Exclusive Historic Gas Stations

EDR has searched selected national collections of business directories and has collected listings of potential gas station/filling station/service station sites that were available to EDR researchers. EDR's review was limited to those categories of sources that might, in EDR's opinion, include gas station/filling station/service station establishments. The categories reviewed included, but were not limited to gas, gas station, gasoline station, filling station, auto, automobile repair, auto service station, service station, etc. This database falls within a category of information EDR classifies as "High Risk Historical Records", or HRHR. EDR's HRHR effort presents unique and sometimes proprietary data about past sites and operations that typically create environmental concerns, but may not show up in current government records searches.

Date of Government Version: N/A
Date Data Arrived at EDR: N/A
Date Made Active in Reports: N/A
Number of Days to Update: N/A

Source: EDR, Inc.
Telephone: N/A
Last EDR Contact: N/A
Next Scheduled EDR Contact: N/A
Data Release Frequency: Varies

EDR US Hist Cleaners: EDR Exclusive Historic Dry Cleaners

EDR has searched selected national collections of business directories and has collected listings of potential dry cleaner sites that were available to EDR researchers. EDR's review was limited to those categories of sources that might, in EDR's opinion, include dry cleaning establishments. The categories reviewed included, but were not limited to dry cleaners, cleaners, laundry, laundromat, cleaning/laundry, wash & dry etc. This database falls within a category of information EDR classifies as "High Risk Historical Records", or HRHR. EDR's HRHR effort presents unique and sometimes proprietary data about past sites and operations that typically create environmental concerns, but may not show up in current government records searches.

Date of Government Version: N/A
Date Data Arrived at EDR: N/A
Date Made Active in Reports: N/A
Number of Days to Update: N/A

Source: EDR, Inc.
Telephone: N/A
Last EDR Contact: N/A
Next Scheduled EDR Contact: N/A
Data Release Frequency: Varies

RGA LF: Recovered Government Archive Solid Waste Facilities List

The EDR Recovered Government Archive Landfill database provides a list of landfills derived from historical databases and includes many records that no longer appear in current government lists. Compiled from Records formerly available from the Texas Commission of Environmental Quality in Texas formerly known as Texas Natural Resources Conservation Commission which changed in 2002.

Date of Government Version: N/A
Date Data Arrived at EDR: 07/01/2013
Date Made Active in Reports: 01/13/2014
Number of Days to Update: 196

Source: Texas Commission on Environmental Quality
Telephone: N/A
Last EDR Contact: 06/01/2012
Next Scheduled EDR Contact: N/A
Data Release Frequency: Varies

RGA HWS: Recovered Government Archive State Hazardous Waste Facilities List

The EDR Recovered Government Archive State Hazardous Waste database provides a list of SHWS incidents derived from historical databases and includes many records that no longer appear in current government lists. Compiled from Records formerly available from the Texas Commission of Environmental Quality in Texas formerly known as Texas Natural Resources Conservation Commission which changed in 2002.

Date of Government Version: N/A
Date Data Arrived at EDR: 07/01/2013
Date Made Active in Reports: 12/26/2013
Number of Days to Update: 178

Source: Texas Commission on Environmental Quality
Telephone: N/A
Last EDR Contact: 06/01/2012
Next Scheduled EDR Contact: N/A
Data Release Frequency: Varies

COUNTY RECORDS

TRAVIS COUNTY:

Historic Tank Records

A listing of historic records from the City of Austin.

Date of Government Version: 06/25/2012
Date Data Arrived at EDR: 06/29/2012
Date Made Active in Reports: 08/23/2012
Number of Days to Update: 55

Source: Department of Planning & Development Review
Telephone: 512-974-2715
Last EDR Contact: 03/09/2015
Next Scheduled EDR Contact: 06/22/2015
Data Release Frequency: Varies

OTHER DATABASE(S)

Depending on the geographic area covered by this report, the data provided in these specialty databases may or may not be complete. For example, the existence of wetlands information data in a specific report does not mean that all wetlands in the area covered by the report are included. Moreover, the absence of any reported wetlands information does not necessarily mean that wetlands do not exist in the area covered by the report.

CT MANIFEST: Hazardous Waste Manifest Data

Facility and manifest data. Manifest is a document that lists and tracks hazardous waste from the generator through transporters to a tsd facility.

Date of Government Version: 07/30/2013
Date Data Arrived at EDR: 08/19/2013
Date Made Active in Reports: 10/03/2013
Number of Days to Update: 45

Source: Department of Energy & Environmental Protection
Telephone: 860-424-3375
Last EDR Contact: 11/17/2014
Next Scheduled EDR Contact: 03/02/2015
Data Release Frequency: No Update Planned

NJ MANIFEST: Manifest Information

Hazardous waste manifest information.

Date of Government Version: 12/31/2011
Date Data Arrived at EDR: 07/19/2012
Date Made Active in Reports: 08/28/2012
Number of Days to Update: 40

Source: Department of Environmental Protection
Telephone: N/A
Last EDR Contact: 01/12/2015
Next Scheduled EDR Contact: 04/27/2015
Data Release Frequency: Annually

NY MANIFEST: Facility and Manifest Data
Manifest is a document that lists and tracks hazardous waste from the generator through transporters to a TSD facility.

Date of Government Version: 01/01/2015
Date Data Arrived at EDR: 02/04/2015
Date Made Active in Reports: 02/27/2015
Number of Days to Update: 23

Source: Department of Environmental Conservation
Telephone: 518-402-8651
Last EDR Contact: 02/04/2015
Next Scheduled EDR Contact: 05/18/2015
Data Release Frequency: Annually

PA MANIFEST: Manifest Information
Hazardous waste manifest information.

Date of Government Version: 12/31/2013
Date Data Arrived at EDR: 07/21/2014
Date Made Active in Reports: 08/25/2014
Number of Days to Update: 35

Source: Department of Environmental Protection
Telephone: 717-783-8990
Last EDR Contact: 01/19/2015
Next Scheduled EDR Contact: 05/04/2015
Data Release Frequency: Annually

RI MANIFEST: Manifest information
Hazardous waste manifest information

Date of Government Version: 12/31/2013
Date Data Arrived at EDR: 07/15/2014
Date Made Active in Reports: 08/13/2014
Number of Days to Update: 29

Source: Department of Environmental Management
Telephone: 401-222-2797
Last EDR Contact: 02/23/2015
Next Scheduled EDR Contact: 06/08/2015
Data Release Frequency: Annually

VT MANIFEST: Hazardous Waste Manifest Data
Hazardous waste manifest information.

Date of Government Version: 12/22/2014
Date Data Arrived at EDR: 02/06/2015
Date Made Active in Reports: 02/27/2015
Number of Days to Update: 21

Source: Department of Environmental Conservation
Telephone: 802-241-3443
Last EDR Contact: 01/19/2015
Next Scheduled EDR Contact: 05/04/2015
Data Release Frequency: Annually

WI MANIFEST: Manifest Information
Hazardous waste manifest information.

Date of Government Version: 12/31/2013
Date Data Arrived at EDR: 06/20/2014
Date Made Active in Reports: 08/07/2014
Number of Days to Update: 48

Source: Department of Natural Resources
Telephone: N/A
Last EDR Contact: 03/13/2015
Next Scheduled EDR Contact: 06/29/2015
Data Release Frequency: Annually

Oil/Gas Pipelines: This data was obtained by EDR from the USGS in 1994. It is referred to by USGS as GeoData Digital Line Graphs from 1:100,000-Scale Maps. It was extracted from the transportation category including some oil, but primarily gas pipelines.

Sensitive Receptors: There are individuals deemed sensitive receptors due to their fragile immune systems and special sensitivity to environmental discharges. These sensitive receptors typically include the elderly, the sick, and children. While the location of all sensitive receptors cannot be determined, EDR indicates those buildings and facilities - schools, daycares, hospitals, medical centers, and nursing homes - where individuals who are sensitive receptors are likely to be located.

AHA Hospitals:
Source: American Hospital Association, Inc.
Telephone: 312-280-5991
The database includes a listing of hospitals based on the American Hospital Association's annual survey of hospitals.

Medical Centers: Provider of Services Listing
Source: Centers for Medicare & Medicaid Services
Telephone: 410-786-3000
A listing of hospitals with Medicare provider number, produced by Centers of Medicare & Medicaid Services, a federal agency within the U.S. Department of Health and Human Services.

Nursing Homes
Source: National Institutes of Health
Telephone: 301-594-6248
Information on Medicare and Medicaid certified nursing homes in the United States.

Public Schools
Source: National Center for Education Statistics
Telephone: 202-502-7300
The National Center for Education Statistics' primary database on elementary and secondary public education in the United States. It is a comprehensive, annual, national statistical database of all public elementary and secondary schools and school districts, which contains data that are comparable across all states.

Private Schools
Source: National Center for Education Statistics
Telephone: 202-502-7300
The National Center for Education Statistics' primary database on private school locations in the United States.

Daycare Centers: Child Care Facility List
Source: Department of Protective & Regulatory Services
Telephone: 512-438-3269

Flood Zone Data: This data, available in select counties across the country, was obtained by EDR in 2003 & 2011 from the Federal Emergency Management Agency (FEMA). Data depicts 100-year and 500-year flood zones as defined by FEMA.

NWI: National Wetlands Inventory. This data, available in select counties across the country, was obtained by EDR in 2002, 2005 and 2010 from the U.S. Fish and Wildlife Service.

Earthquake Fault Lines: The fault lines displayed on EDR's Topographic map are digitized quaternary faultlines, prepared in 1975 by the United State Geological Survey

STREET AND ADDRESS INFORMATION

© 2010 Tele Atlas North America, Inc. All rights reserved. This material is proprietary and the subject of copyright protection and other intellectual property rights owned by or licensed to Tele Atlas North America, Inc. The use of this material is subject to the terms of a license agreement. You will be held liable for any unauthorized copying or disclosure of this material.

APPENDIX C

REFERENCES

Agencies Contacted

Texas Commission on Environmental Quality (TCEQ) - Central Registry Database, http://www.tceq.state.tx.us/permitting/central_registry/index.html. This information was reviewed for selected parcels in March through May 2015.

USEPA - Envirofacts Website, Facility Registry System (FRS) Facility Detail Report; http://iaspub.epa.gov/enviro/fii_query_dtl.disp_program_facility. This information was reviewed in March through May 2015.

USEPA – Enforcement and Compliance History Online (ECHO) database online search at http://www.epa-echo.gov/echo/. This information was reviewed in March through May 2015.

Documents Reviewed

EDR DataMap™ Corridor Study, prepared for North Houston Highway Improvement Project NHHIP, Houston, Texas 77009 dated May 22, 2014. Inquiry number 3948533.2s. Report prepared by Environmental Data Resources Inc., 6 Armstrong Road, Shelton, Connecticut 06484, (800) 352-0050, www.edrnet.com.

EDR DataMap™ Area Study, prepared for North Houston Highway Improvement Project NHHIP, Area 2, Houston, Texas 77007 dated March 24, 2015. Inquiry number 4240211.5s. Report prepared by Environmental Data Resources Inc., 6 Armstrong Road, Shelton, Connecticut 06484, (800) 352-0050, www.edrnet.com.

EDR DataMap™ Area Study, prepared for North Houston Highway Improvement Project NHHIP, Area 3, Houston, Texas 77002 dated March 24, 2015. Inquiry number 4240211.11s. Report prepared by Environmental Data Resources Inc., 6 Armstrong Road, Shelton, Connecticut 06484, (800) 352-0050, www.edrnet.com.

EDR DataMap™ Area Study, prepared for North Houston Highway Improvement Project NHHIP, Area 4, Houston, Texas 77020 dated March 24, 2015. Inquiry number 4240211.17s. Report prepared by Environmental Data Resources Inc., 6 Armstrong Road, Shelton, Connecticut 06484, (800) 352-0050, www.edrnet.com.

EDR DataMap™ Area Study, prepared for North Houston Highway Improvement Project NHHIP, Area 5, Houston, Texas 77003 dated March 25, 2015. Inquiry number 4240211.23s. Report prepared by Environmental Data Resources Inc., 6 Armstrong Road, Shelton, Connecticut 06484, (800) 352-0050, www.edrnet.com.

Google Earth website, www.google.earth.com. This information was reviewed online on various dates from March through May 2015.

Railroad Commission of Texas (RRC). "Public GIS Map Viewer for Oil, Gas, and Pipeline Data". June 12, 2015. Available online at: http://www.rrc.state.tx.us/data/online/index.php#.

Texas Department of Transportation (TxDOT) – Hazardous Materials Toolkit, http://www.txdot.gov/inside-txdot/division/environmental/compliance-toolkits/haz-mat.html.

U.S. Geological Survey (USGS) Topographic Map, 7.5-Minute Series, Aldine, Texas, dated 1919.

U.S. Geological Survey (USGS) Topographic Map, 7.5-Minute Series, Aldine, Texas, dated 1954.

U.S. Geological Survey (USGS) Topographic Map, 7.5-Minute Series, Aldine, Texas, dated 1919.

U.S. Geological Survey (USGS) Topographic Map, 7.5-Minute Series, Bellaire, Texas, dated 1915.

U.S. Geological Survey (USGS) Topographic Map, 7.5-Minute Series, Bellaire, Texas, dated 1921.

U.S. Geological Survey (USGS) Topographic Map, 7.5-Minute Series, Bellaire, Texas, dated 1950.

U.S. Geological Survey (USGS) Topographic Map, 7.5-Minute Series, Houston Heights, Texas, dated 1922.

U.S. Geological Survey (USGS) Topographic Map, 7.5-Minute Series, Houston Heights, Texas, dated 1955.

U.S. Geological Survey (USGS) Topographic Map, 7.5-Minute Series, Park Place, Texas, dated 1915.

U.S. Geological Survey (USGS) Topographic Map, 7.5-Minute Series, Park Place, Texas, dated 1922.

U.S. Geological Survey (USGS) Topographic Map, 7.5-Minute Series, Park Place, Texas, dated 1955.

U.S. Geological Survey (USGS) Topographic Map, 7.5-Minute Series, Settegast, Texas, dated 1916.

U.S. Geological Survey (USGS) Topographic Map, 7.5-Minute Series, Settegast, Texas, dated 1922.

U.S. Geological Survey (USGS) Topographic Map, 7.5-Minute Series, Settegast, Texas, dated 1955.

This report was written on behalf of the Texas Department of Transportation by

AECOM

19219 Katy Freeway, Suite 100
Houston, Texas 77094
www.aecom.com