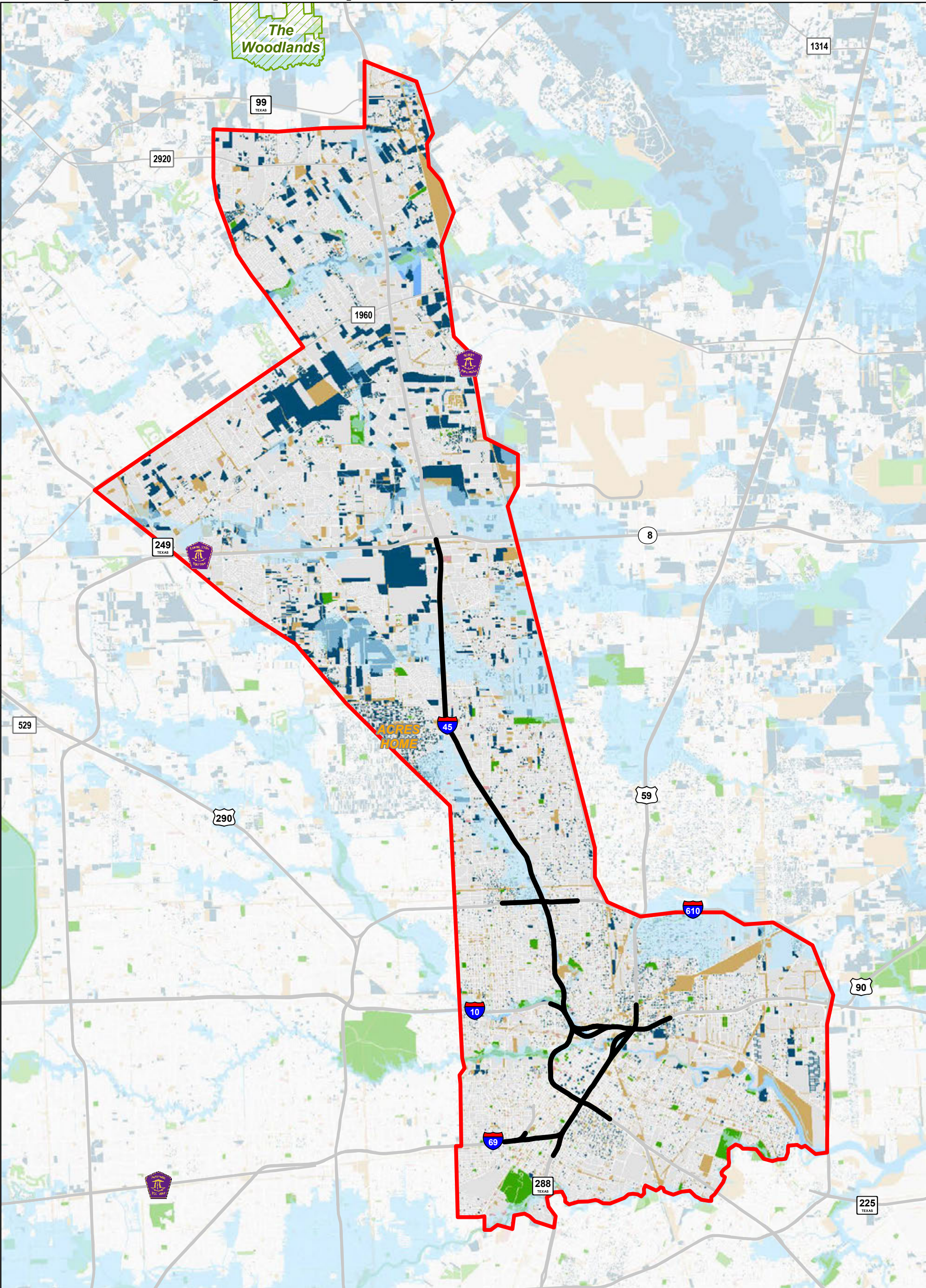


APPENDIX A
DRAFT EIS EXHIBITS



Legend

Area of Influence

Project Limits

Existing Land Use

Existing Development

Unknown

Parks/Open Spaces

Undevelopable

Vacant Developable

Water

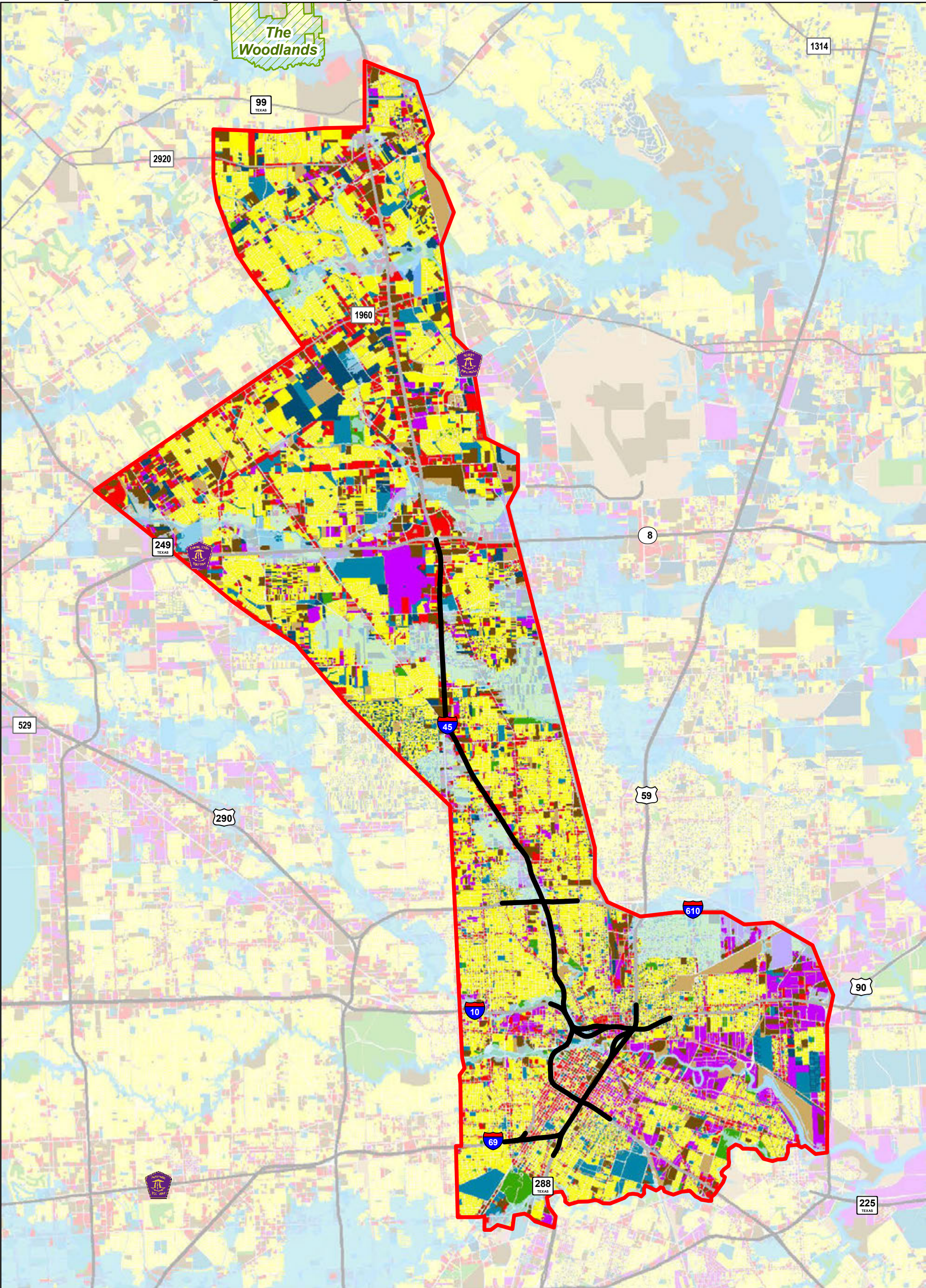
100-Year Floodplain

**North Houston
Highway Improvement Project**

**Developable and Undevelopable Land
in the Area of Influence**

Date: April 2017

Exhibit 1

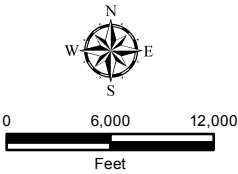


Legend

- Area of Influence
- Project Limits
- 100-Year Floodplain

- Land Use**
- Commercial
 - Public Use/Institutional
 - Industrial
 - Multiple
 - Undetermined/Unknown

- Parks/Open Spaces
- Residential
- Undevelopable
- Vacant Developable
- Water



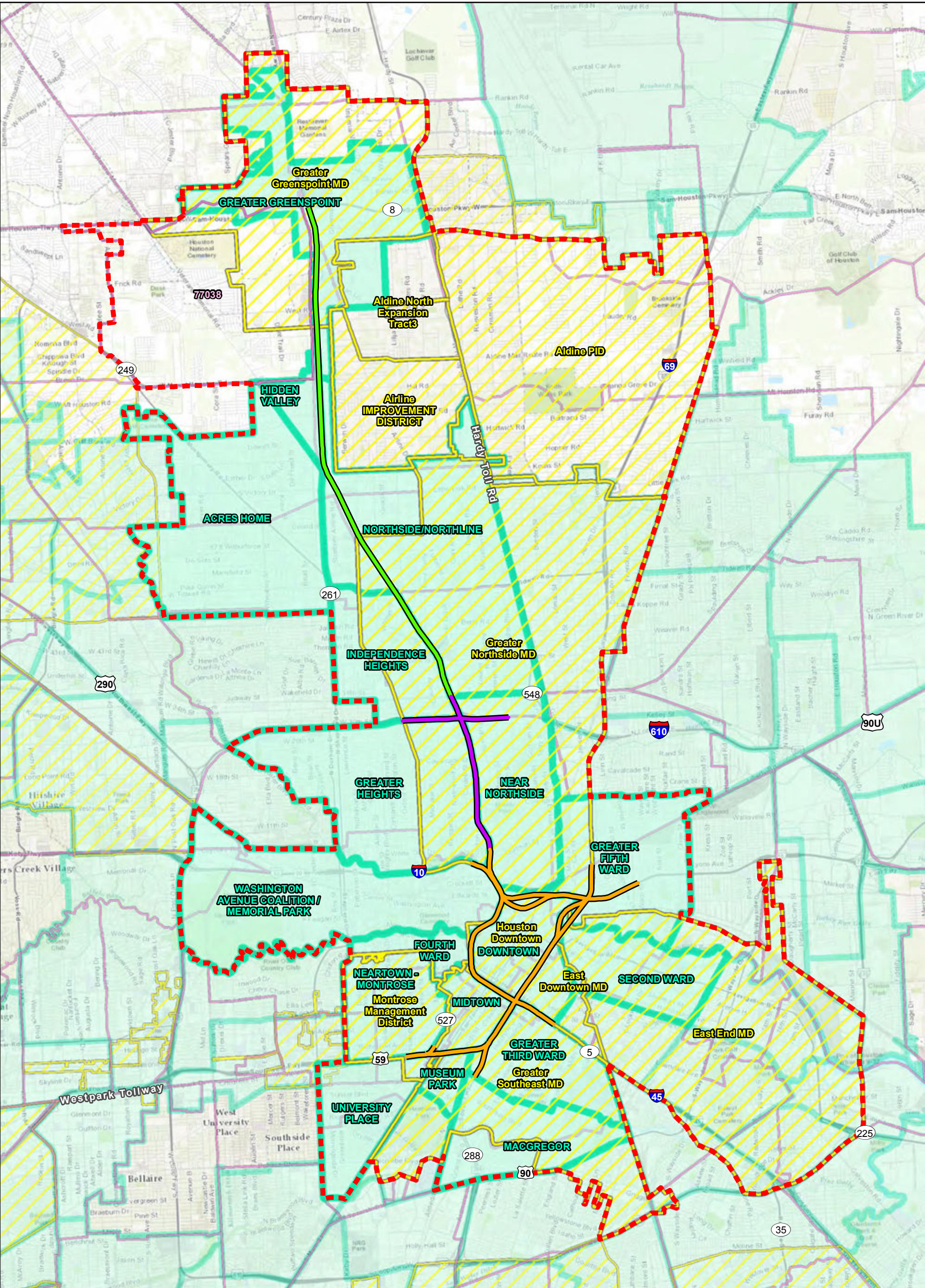
**North Houston
Highway Improvement Project**

2040 Land Use in the Area of Influence



Date: April 2017

Exhibit 2



0 6,000 12,000
Feet

Segment 1

Segment 2

Segment 3

Zip Codes

Management Districts

Super Neighborhoods

Resource Study Area (RSA)

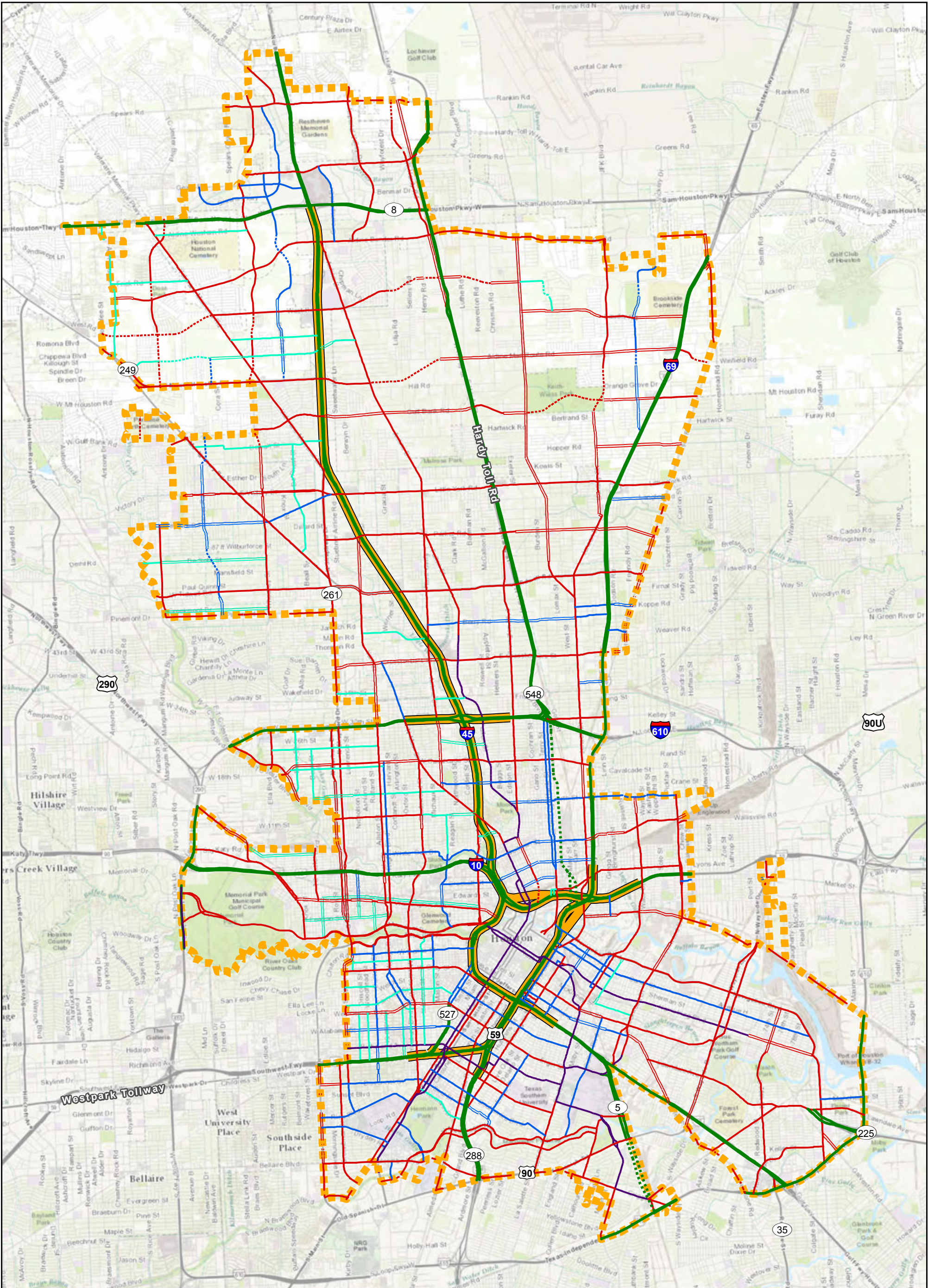
North Houston Highway Improvement Project

Resource Study Area - Community Resources

Texas Department of Transportation

Date: April 2017

Exhibit 3



- NHHIP Segments
- Resource Study Area (RSA)
- MTFP 2016
- Proposed Freeway
- Freeway to Be Widened
- Freeway of Sufficient Width
- Major Thoroughfare of Sufficient Width
- Major Thoroughfare to Be Widened
- Proposed Major Thoroughfare

- Major Collector of Sufficient Width
- Major Collector to Be Widened
- Proposed Major Collector
- Minor Collector of Sufficient Width
- Minor Collector to Be Widened
- Proposed Minor Collector
- Transit Corridor Street of Sufficient Width
- Proposed Grand Parkway

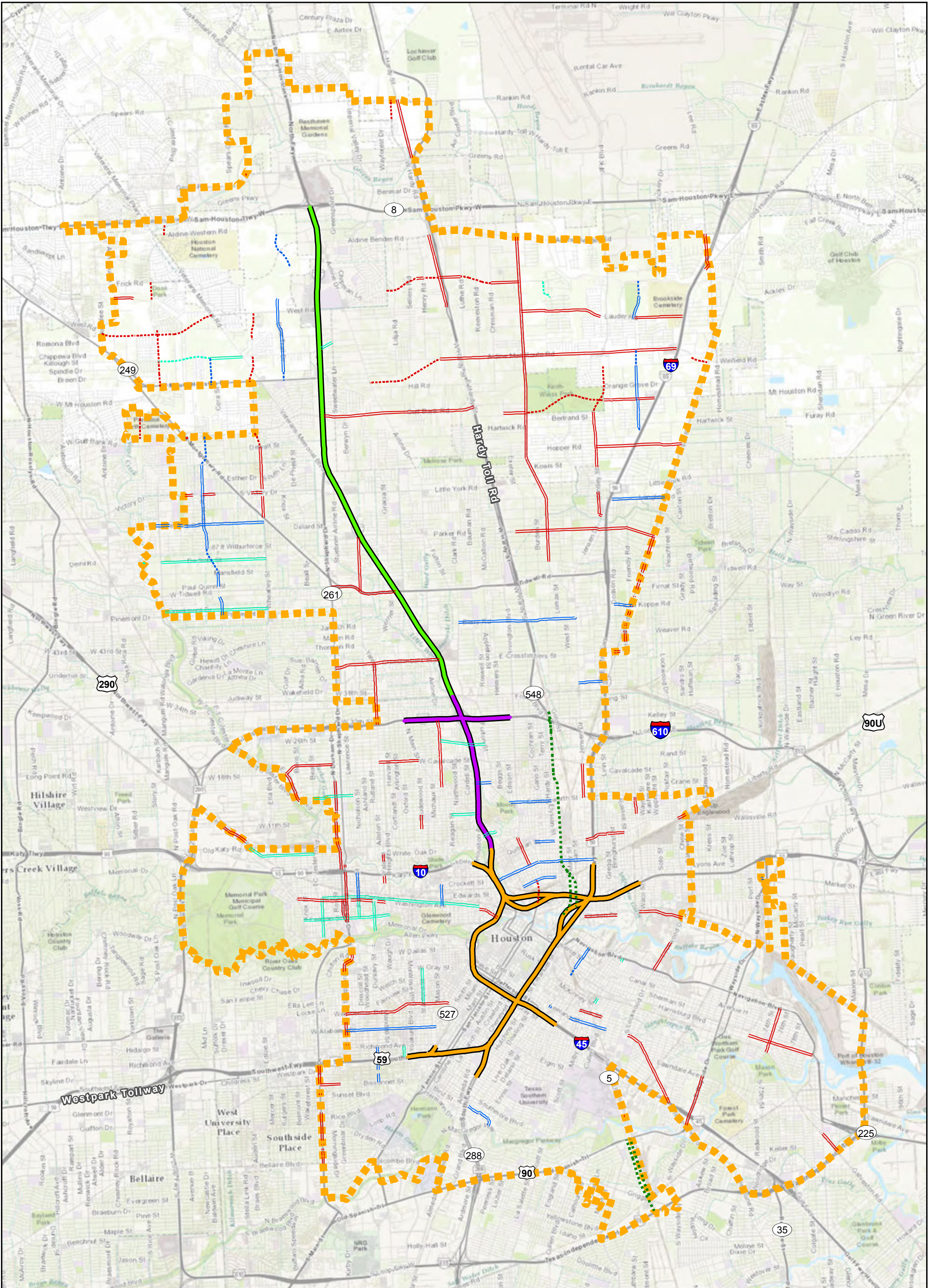
North Houston
Highway Improvement Project

City of Houston 2016
Major Thoroughfare and Freeway Plan



Date: April 2017

Exhibit 4a



- Segment 1
- Segment 2
- Segment 3
- Resource Study Area (RSA)
- MTFP 2016
- Proposed Freeway
- Freeway to Be Widened

- Major Thoroughfare to Be Widened
- Proposed Major Thoroughfare
- Major Collector to Be Widened
- Proposed Major Collector
- Minor Collector to Be Widened
- Proposed Minor Collector
- Proposed Grand Parkway

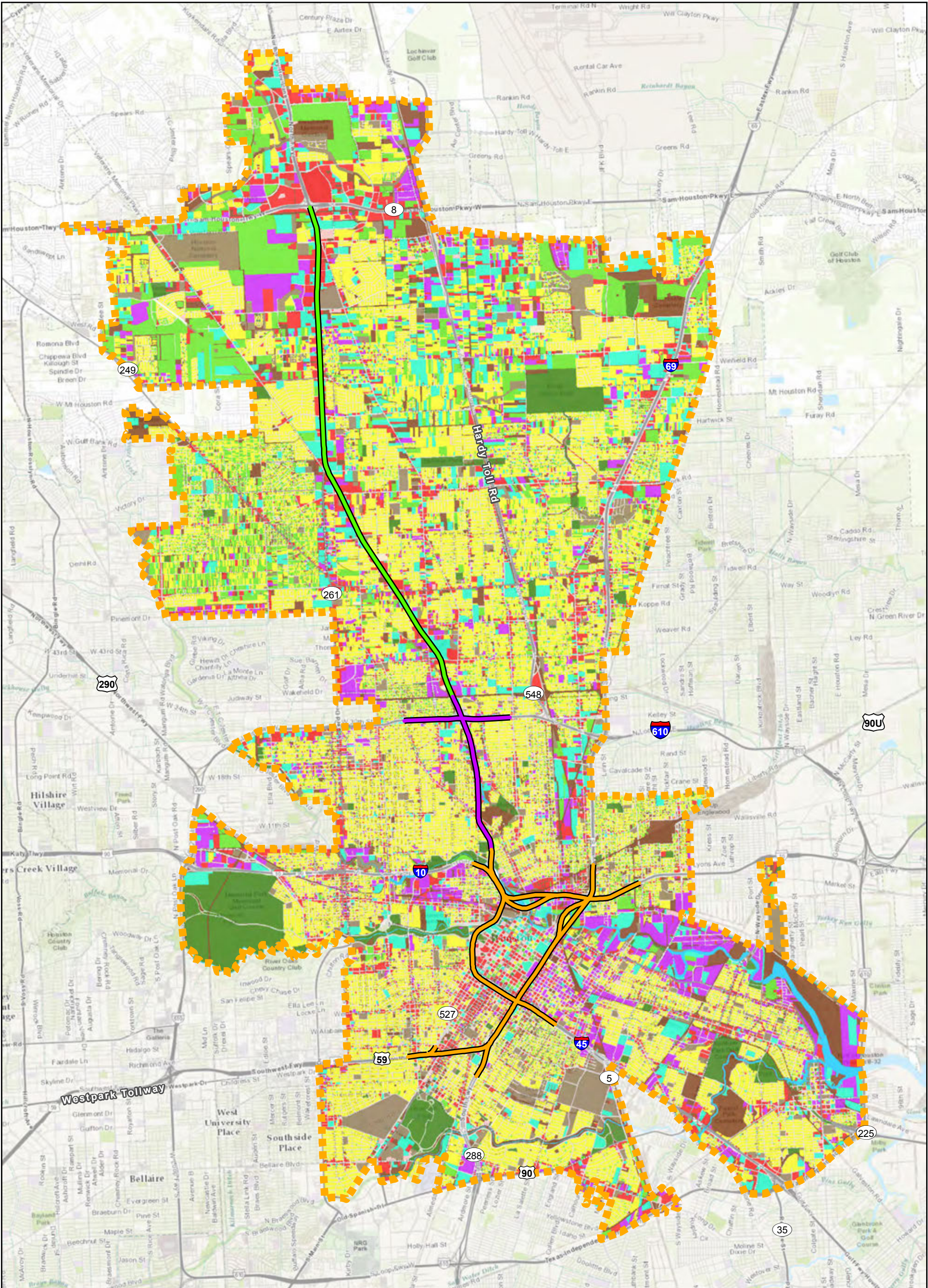
North Houston
Highway Improvement Project

City of Houston 2016
Major Thoroughfare and Freeway Plan



Date: April 2017

Exhibit 4b



- | | |
|---------------------------|---------------------------------------|
| Segment 1 | Multiple |
| Segment 2 | Other |
| Segment 3 | Parks/Open Spaces |
| Resource Study Area (RSA) | Residential |
| Current Land Use | Undevelopable |
| Commercial | Unknown |
| Gov/Med/Edu | Vacant Developable (includes Farming) |
| Industrial | Water |

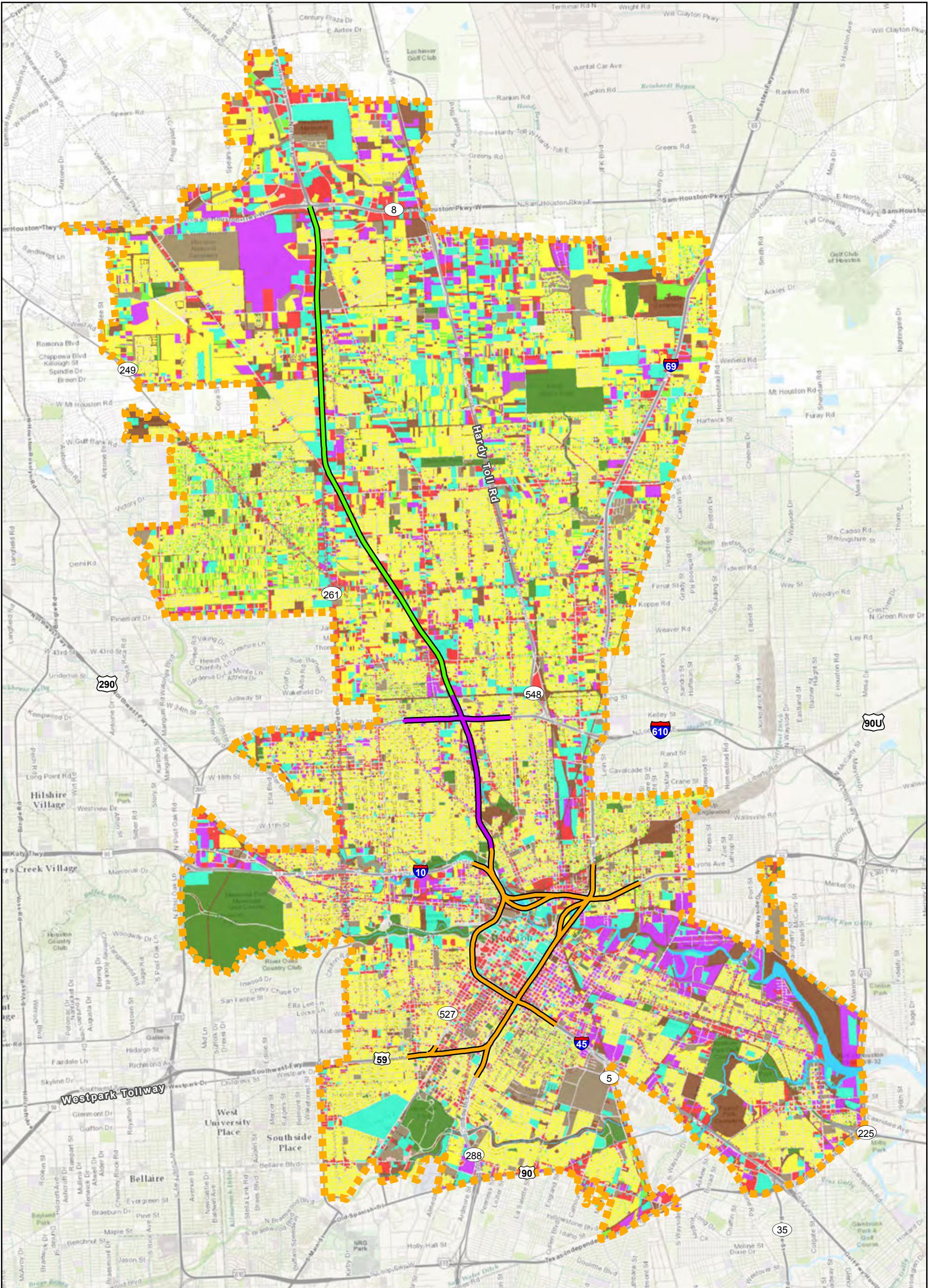
**North Houston
Highway Improvement Project**

Current Land Use



Date: April 2017

Exhibit 5



- Segment 1

Segment 2

Segment 3

Resource Study Area (RSA)

2040 Land Use

Commercial

Gov/Med/Edu

Industrial

Multiple

Other

Parks/Open Spaces

Residential

Undevelopable

Unknown

Vacant Developable (includes Farming)

Water

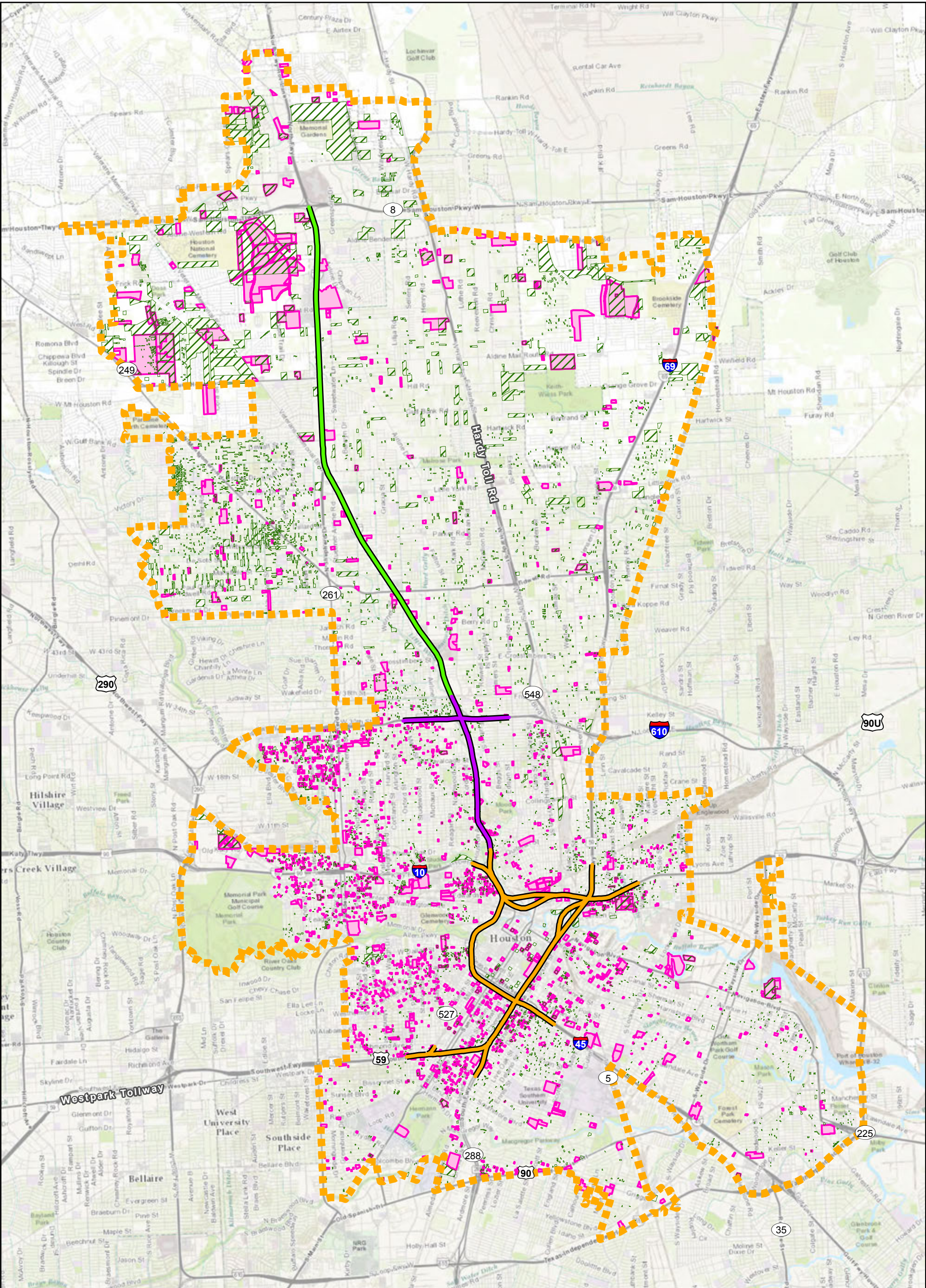
North Houston
Highway Improvement Project

2040 Land Use



Date: April 2017

Exhibit 6



- Segment 1
- Segment 2
- Segment 3
- Resource Study Area (RSA)
- Projected 2040 Development (H-GAC)
- Projected Near-Future Development (City of Houston)

North Houston
Highway Improvement Project

Projected Future Development



Date: April 2017

Exhibit 7