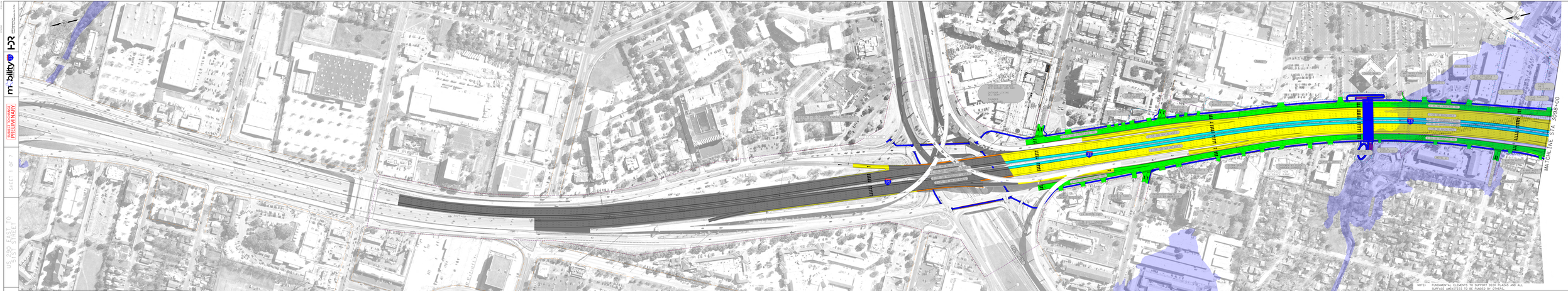

LEGEND:

- PROPOSED CENTERLINE/BASELINE
- PROPOSED ROW
- EXISTING ROW
- PARCEL LINE
- PROPOSED ENVIRONMENTAL STUDY
- NOISE BARRIER
- PROPOSED MANAGED LANE
- PROPOSED MAINLANES/BYPASS/RAMP LANE
- PROPOSED FRONTAGE LANE AND CROSS STREETS
- PROPOSED SHARED-USE PATH
- PROPOSED BRIDGE
- RIVE/PED STITCHES
- CONSTRUCTION STAGING AND ACCESS AREAS
- STAIR ACCESS TO SHARED-USE PATH BRIDGE
- ADJACENT PROJECTS, BY OTHERS
- PROPOSED WELL AND OVERLAY
- PROPOSED TRAVEL LANE
- PROPOSED CLOSED DRIVEWAY
- POTENTIAL DECK PLAZA LOCATIONS
- POTENTIAL STITCH/WIDER BRIDGE LOCATIONS
- 100 YR FLOODPLAIN
- EXISTING DRAINAGE
- PROPOSED DRAINAGE
- HISTORIC/SECTION 4(F) PROPERTY
- SECTION 6(F) PARKLAND
- SECTION 4(F) PARKLAND

0 50 100 150 200
SCALE IN FEET

NOTE: FUNDAMENTAL ELEMENTS TO SUPPORT DECK PLAZAS AND ALL SURFACE AMENITIES TO BE FUNDED BY OTHERS.

LEGEND:

- PROPOSED CENTERLINE/BASELINE
- PROPOSED ROW
- EXISTING ROW
- PARCEL LINE
- PROPOSED ENVIRONMENTAL STUDY
- NOISE BARRIER
- PROPOSED MANAGED LANE
- PROPOSED MAINLANES/BYPASS/RAMP LANE
- PROPOSED FRONTAGE LANE AND CROSS STREETS
- PROPOSED SHARED-USE PATH
- PROPOSED BRIDGE
- RIVE/PED STITCHES
- CONSTRUCTION STAGING AND ACCESS AREAS
- STAIR ACCESS TO SHARED-USE PATH BRIDGE
- ADJACENT PROJECTS, BY OTHERS
- PROPOSED WELL AND OVERLAY
- PROPOSED TRAVEL LANE
- PROPOSED CLOSED DRIVEWAY
- POTENTIAL DECK PLAZA LOCATIONS
- POTENTIAL STITCH/WIDER BRIDGE LOCATIONS
- 100 YR FLOODPLAIN
- EXISTING DRAINAGE
- PROPOSED DRAINAGE
- HISTORIC/SECTION 4(F) PROPERTY
- SECTION 6(F) PARKLAND
- SECTION 4(F) PARKLAND

0 50 100 150 200
SCALE IN FEET

SUBJECT TO CHANGE
PRELIMINARY

SHEET 1 OF 7

US 290 EAST TO 51ST STREET

SUBJECT TO CHANGE
PRELIMINARY

SHEET 1 OF 7

US 290 EAST TO 51ST STREET

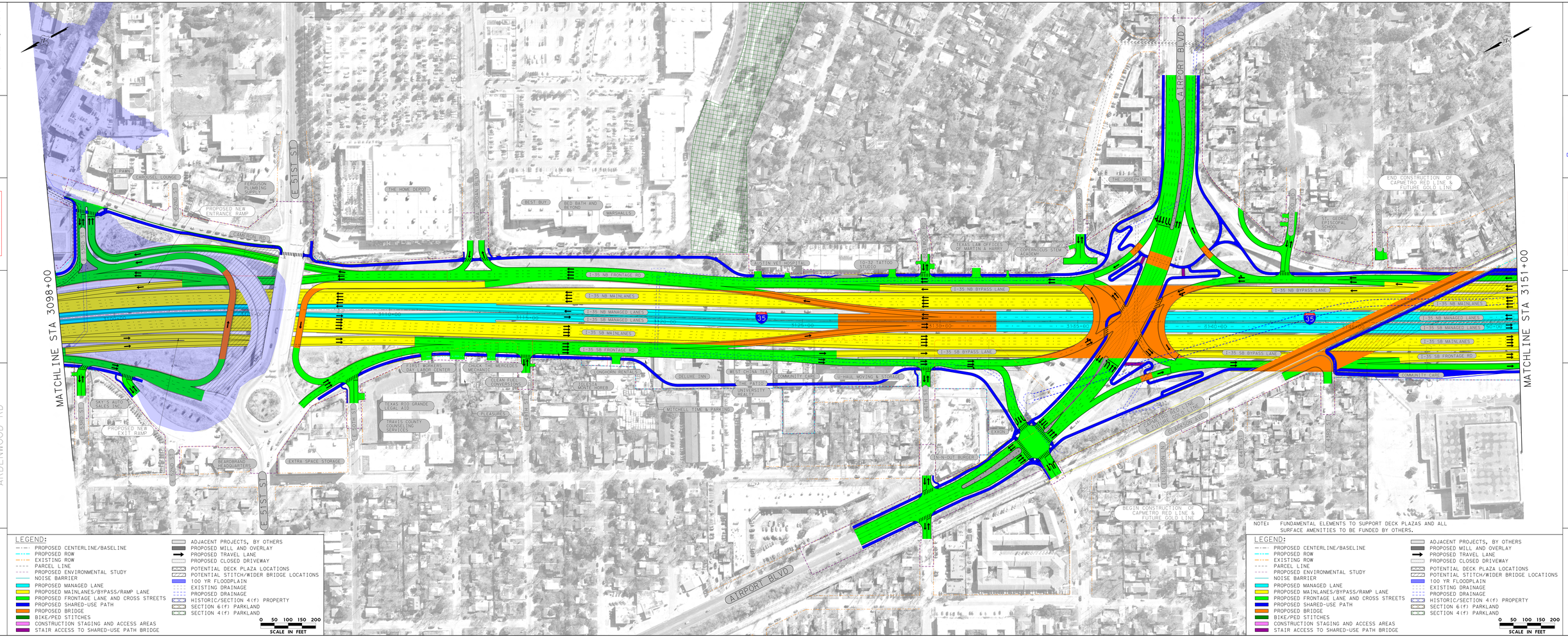

NOTE: FUNDAMENTAL ELEMENTS TO SUPPORT DECK PLAZAS AND ALL SURFACE AMENITIES TO BE FUNDED BY OTHERS.

LEGEND:

- PROPOSED CENTERLINE/BASELINE
- PROPOSED ROW
- EXISTING ROW
- PARCEL LINE
- PROPOSED ENVIRONMENTAL STUDY
- NOISE BARRIER
- PROPOSED MANAGED LANE
- PROPOSED MAINLANES/BYPASS/RAMP LANE
- PROPOSED FRONTAGE LANE AND CROSS STREETS
- PROPOSED SHARED-USE PATH
- PROPOSED BRIDGE
- BIKE/PED STITCHES
- CONSTRUCTION STAGING AND ACCESS AREAS
- STAIR ACCESS TO SHARED-USE PATH BRIDGE
- ADJACENT PROJECTS, BY OTHERS
- PROPOSED MILL AND OVERLAY
- PROPOSED TRAVEL LANE
- PROPOSED CLOSED DRIVEWAY
- POTENTIAL DECK PLAZA LOCATIONS
- POTENTIAL STITCH/WIDER BRIDGE LOCATIONS
- 100 YR FLOODPLAIN
- EXISTING DRAINAGE
- PROPOSED DRAINAGE
- HISTORIC/SECTION 4(f) PROPERTY
- SECTION 6(f) PARKLAND
- SECTION 4(f) PARKLAND

0 50 100 150 200
SCALE IN FEET

LEGEND:

- PROPOSED CENTERLINE/BASELINE
- PROPOSED ROW
- EXISTING ROW
- PARCEL LINE
- PROPOSED ENVIRONMENTAL STUDY
- NOISE BARRIER
- PROPOSED MANAGED LANE
- PROPOSED MAINLANES/BYPASS/RAMP LANE
- PROPOSED FRONTAGE LANE AND CROSS STREETS
- PROPOSED SHARED-USE PATH
- PROPOSED BRIDGE
- BIKE/PED STITCHES
- CONSTRUCTION STAGING AND ACCESS AREAS
- STAIR ACCESS TO SHARED-USE PATH BRIDGE
- ADJACENT PROJECTS, BY OTHERS
- PROPOSED MILL AND OVERLAY
- PROPOSED TRAVEL LANE
- PROPOSED CLOSED DRIVEWAY
- POTENTIAL DECK PLAZA LOCATIONS
- POTENTIAL STITCH/WIDER BRIDGE LOCATIONS
- 100 YR FLOODPLAIN
- EXISTING DRAINAGE
- PROPOSED DRAINAGE
- HISTORIC/SECTION 4(f) PROPERTY
- SECTION 6(f) PARKLAND
- SECTION 4(f) PARKLAND

0 50 100 150 200
SCALE IN FEET

SUBJECT TO CHANGE
PRELIMINARY

SHEET 2 OF 7

E 53RD ST TO ARDENWOOD RD

Texas Department of Transportation

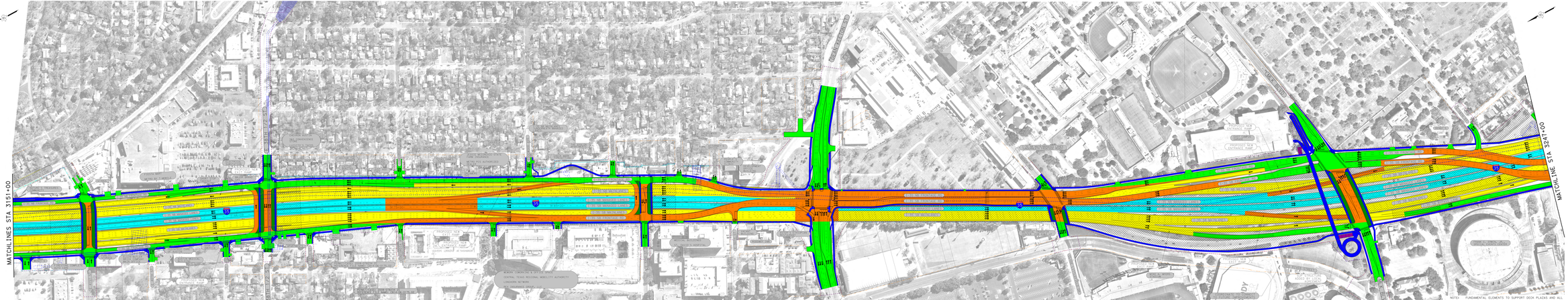

LEGEND:

- PROPOSED CENTERLINE/BASELINE
- PROPOSED ROW
- EXISTING ROW
- PARCEL LINE
- PROPOSED ENVIRONMENTAL STUDY
- NOISE BARRIER
- PROPOSED MANAGED LANE
- PROPOSED MAINLANES/BYPASS/RAMP LANE
- PROPOSED FRONTAGE LANE AND CROSS STREETS
- PROPOSED SHARED-USE PATH
- PROPOSED BRIDGE
- RIKE/PED STITCHES
- CONSTRUCTION STAGING AND ACCESS AREAS
- STAIR ACCESS TO SHARED-USE PATH BRIDGE
- ADJACENT PROJECTS, BY OTHERS
- PROPOSED WELL AND OVERLAY
- PROPOSED TRAVEL LANE
- PROPOSED CLOSED DRIVEWAY
- POTENTIAL DECK PLAZA LOCATIONS
- POTENTIAL STITCH/WIDER BRIDGE LOCATIONS
- 100 YR FLOODPLAIN
- EXISTING DRAINAGE
- PROPOSED DRAINAGE
- HISTORIC/SECTION 4(F) PROPERTY
- SECTION 6(F) PARKLAND
- SECTION 4(F) PARKLAND

0 50 100 150 200
SCALE IN FEET

LEGEND:

- PROPOSED CENTERLINE/BASELINE
- PROPOSED ROW
- EXISTING ROW
- PARCEL LINE
- PROPOSED ENVIRONMENTAL STUDY
- NOISE BARRIER
- PROPOSED MANAGED LANE
- PROPOSED MAINLANES/BYPASS/RAMP LANE
- PROPOSED FRONTAGE LANE AND CROSS STREETS
- PROPOSED SHARED-USE PATH
- PROPOSED BRIDGE
- RIKE/PED STITCHES
- CONSTRUCTION STAGING AND ACCESS AREAS
- STAIR ACCESS TO SHARED-USE PATH BRIDGE
- ADJACENT PROJECTS, BY OTHERS
- PROPOSED WELL AND OVERLAY
- PROPOSED TRAVEL LANE
- PROPOSED CLOSED DRIVEWAY
- POTENTIAL DECK PLAZA LOCATIONS
- POTENTIAL STITCH/WIDER BRIDGE LOCATIONS
- 100 YR FLOODPLAIN
- EXISTING DRAINAGE
- PROPOSED DRAINAGE
- HISTORIC/SECTION 4(F) PROPERTY
- SECTION 6(F) PARKLAND
- SECTION 4(F) PARKLAND

0 50 100 150 200
SCALE IN FEET

SUBJECT TO CHANGE
PRELIMINARY

SHEET 3 OF 7

WILSHIRE BLVD TO E 16TH ST

SUBJECT TO CHANGE
PRELIMINARY

SHEET 3 OF 7

WILSHIRE BLVD TO E 16TH ST

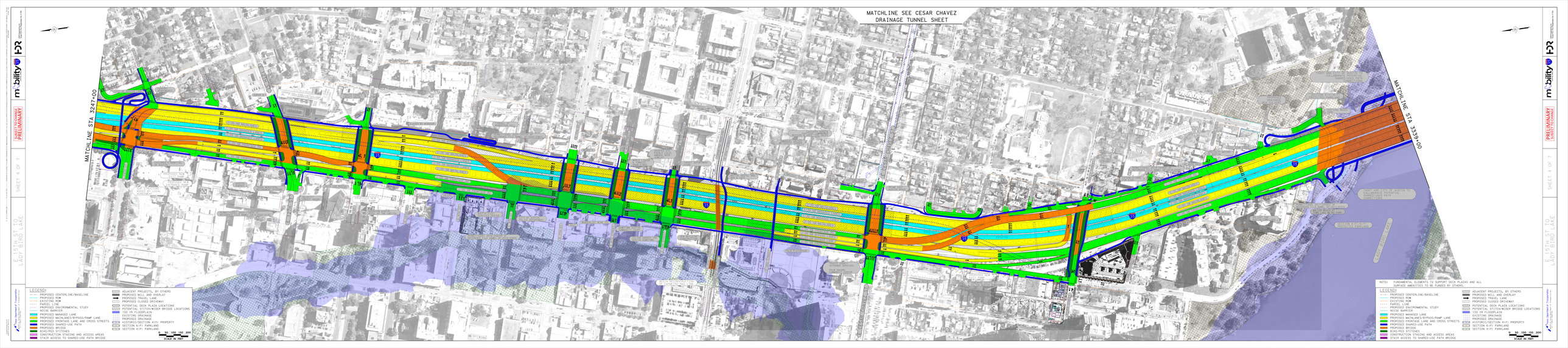
MATCHLINE SEE CESAR CHAVEZ
DRAINAGE TUNNEL SHEET
MATCHLINE STA 3247+00
MATCHLINE STA 3339+00
SUBJECT TO CHANGE
PRELIMINARY
SHEET 4 OF 7
E 15TH ST TO
LADY BIRD LAKE
LEGEND:
PROPOSED CENTERLINE/BASELINE
PROPOSED ROW
EXISTING ROW
PARCEL LINE
PROPOSED ENVIRONMENTAL STUDY
NOISE BARRIER
PROPOSED MANAGED LANE
PROPOSED MAINLANES/BYPASS/RAMP LANE
PROPOSED FRONTAGE LANE AND CROSS STREETS
PROPOSED SHARED-USE PATH
PROPOSED BRIDGE
BIKE/PED STITCHES
CONSTRUCTION STAGING AND ACCESS AREAS
STAIR ACCESS TO SHARED-USE PATH BRIDGE
ADJACENT PROJECTS, BY OTHERS
PROPOSED WELL AND OVERLAY
PROPOSED TRAVEL LANE
PROPOSED CLOSED DRIVEWAY
POTENTIAL DECK PLAZA LOCATIONS
POTENTIAL STITCH/WIDER BRIDGE LOCATIONS
100 YR FLOODPLAIN
EXISTING DRAINAGE
PROPOSED DRAINAGE
HISTORIC/SECTION 4(F) PROPERTY
SECTION 6(F) PARKLAND
SECTION 4(F) PARKLAND
0 50 100 150 200
SCALE IN FEET
NOTE: FUNDAMENTAL ELEMENTS TO SUPPORT DECK PLAZAS AND ALL SURFACE AMENITIES TO BE FUNDED BY OTHERS.
LEGEND:
PROPOSED CENTERLINE/BASELINE
PROPOSED ROW
EXISTING ROW
PARCEL LINE
PROPOSED ENVIRONMENTAL STUDY
NOISE BARRIER
PROPOSED MANAGED LANE
PROPOSED MAINLANES/BYPASS/RAMP LANE
PROPOSED FRONTAGE LANE AND CROSS STREETS
PROPOSED SHARED-USE PATH
PROPOSED BRIDGE
BIKE/PED STITCHES
CONSTRUCTION STAGING AND ACCESS AREAS
STAIR ACCESS TO SHARED-USE PATH BRIDGE
ADJACENT PROJECTS, BY OTHERS
PROPOSED WELL AND OVERLAY
PROPOSED TRAVEL LANE
PROPOSED CLOSED DRIVEWAY
POTENTIAL DECK PLAZA LOCATIONS
POTENTIAL STITCH/WIDER BRIDGE LOCATIONS
100 YR FLOODPLAIN
EXISTING DRAINAGE
PROPOSED DRAINAGE
HISTORIC/SECTION 4(F) PROPERTY
SECTION 6(F) PARKLAND
SECTION 4(F) PARKLAND
0 50 100 150 200
SCALE IN FEET
SUBJECT TO CHANGE
PRELIMINARY
SHEET 4 OF 7
E 15TH ST TO
LADY BIRD LAKE

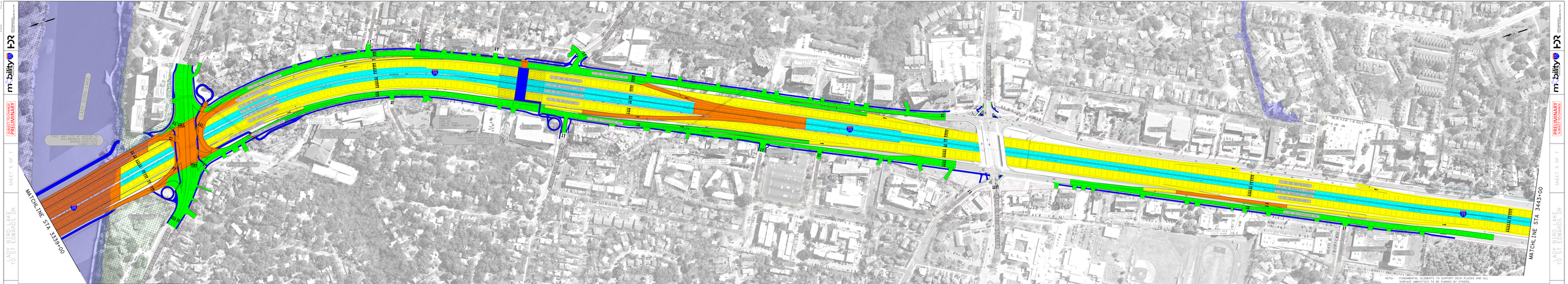

SUBJECT TO CHANGE
PRELIMINARY

SHEET 5 OF 7

LADY BIRD LAKE
TO ST EDWARDS DR

mobility 2025

Texas Department of Transportation
Austin District
Austin, Texas

SUBJECT TO CHANGE
PRELIMINARY

SHEET 5 OF 7

LADY BIRD LAKE
TO ST EDWARDS DR

mobility 2025

Texas Department of Transportation
Austin District
Austin, Texas

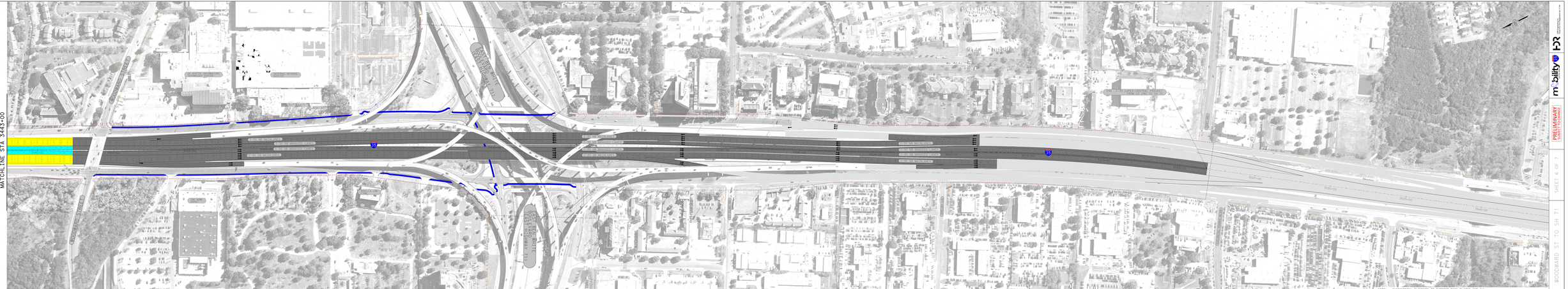

LEGEND:

- PROPOSED CENTERLINE/BASELINE
- PROPOSED ROW
- EXISTING ROW
- PARCEL LINE
- PROPOSED ENVIRONMENTAL STUDY
- NOISE BARRIER
- PROPOSED MANAGED LANE
- PROPOSED MAINLANES/BYPASS/RAMP LANE
- PROPOSED FRONTAGE LANE AND CROSS STREETS
- PROPOSED SHARED-USE PATH
- PROPOSED BRIDGE
- RIVE/PED STITCHES
- CONSTRUCTION STAGING AND ACCESS AREAS
- STAIR ACCESS TO SHARED-USE PATH BRIDGE
- ADJACENT PROJECTS, BY OTHERS
- PROPOSED WELL AND OVERLAY
- PROPOSED TRAVEL LANE
- PROPOSED CLOSED DRIVEWAY
- POTENTIAL DECK PLAZA LOCATIONS
- POTENTIAL STITCH/WIDER BRIDGE LOCATIONS
- 100 YR FLOODPLAIN
- EXISTING DRAINAGE
- PROPOSED DRAINAGE
- HISTORIC/SECTION 4(F) PROPERTY
- SECTION 6(F) PARKLAND
- SECTION 4(F) PARKLAND

0 50 100 150 200
SCALE IN FEET

NOTE: FUNDAMENTAL ELEMENTS TO SUPPORT DECK PLAZAS AND ALL SURFACE AMENITIES TO BE FUNDED BY OTHERS.

LEGEND:

- PROPOSED CENTERLINE/BASELINE
- PROPOSED ROW
- EXISTING ROW
- PARCEL LINE
- PROPOSED ENVIRONMENTAL STUDY
- NOISE BARRIER
- PROPOSED MANAGED LANE
- PROPOSED MAINLANES/BYPASS/RAMP LANE
- PROPOSED FRONTAGE LANE AND CROSS STREETS
- PROPOSED SHARED-USE PATH
- PROPOSED BRIDGE
- RIVE/PED STITCHES
- CONSTRUCTION STAGING AND ACCESS AREAS
- STAIR ACCESS TO SHARED-USE PATH BRIDGE
- ADJACENT PROJECTS, BY OTHERS
- PROPOSED WELL AND OVERLAY
- PROPOSED TRAVEL LANE
- PROPOSED CLOSED DRIVEWAY
- POTENTIAL DECK PLAZA LOCATIONS
- POTENTIAL STITCH/WIDER BRIDGE LOCATIONS
- 100 YR FLOODPLAIN
- EXISTING DRAINAGE
- PROPOSED DRAINAGE
- HISTORIC/SECTION 4(F) PROPERTY
- SECTION 6(F) PARKLAND
- SECTION 4(F) PARKLAND

0 50 100 150 200
SCALE IN FEET

WOODWARD ST TO SH 71
SHEET 6 OF 7
SUBJECT TO CHANGE PRELIMINARY
mobility HDR

m/ Safety
PRELIMINARY
SHEET 17 OF
LEGEND
PROPOSED SIGNAL PRE-PHASING
PROPOSED SIGNAL
EXISTING R/W
PROPOSED R/W
PROPOSED ENVIRONMENTAL STUDY
PROPOSED
PROPOSED MANHOLE LIMS
PROPOSED PROPERTY LINE AND STREET LINE
PROPOSED PROPERTY LINE AND STREET STRETCH
PROPOSED BRIDGE
PROPOSED BRIDGE
CONSTRUCTION ZONE AND ACCESS AREAS
CONSTRUCTION ZONE AND ACCESS AREAS
PROPOSED SIGNAL DRIVEWAY
PROPOSED SIGNAL DRIVEWAY
EXISTING DRAINAGE
EXISTING DRAINAGE
HISTORICALLY DISTURBED PROPERTY
HISTORICALLY DISTURBED PROPERTY
SECTION 4-(F) PARKLAND
SECTION 4-(F) PARKLAND
NOTE: CONSTRUCTION ACCESS TO SUPPORT SITE CONSTRUCTION
CONSTRUCTION ZONE ACCESS TO BE PLACED ON PLANS
LEGEND
PROPOSED SIGNAL PRE-PHASING
PROPOSED SIGNAL
EXISTING R/W
PROPOSED R/W
PROPOSED ENVIRONMENTAL STUDY
PROPOSED
PROPOSED MANHOLE LIMS
PROPOSED PROPERTY LINE AND STREET LINE
PROPOSED PROPERTY LINE AND STREET STRETCH
PROPOSED BRIDGE
PROPOSED BRIDGE
CONSTRUCTION ZONE AND ACCESS AREAS
CONSTRUCTION ZONE AND ACCESS AREAS
PROPOSED SIGNAL DRIVEWAY
PROPOSED SIGNAL DRIVEWAY
EXISTING DRAINAGE
EXISTING DRAINAGE
HISTORICALLY DISTURBED PROPERTY
HISTORICALLY DISTURBED PROPERTY
SECTION 4-(F) PARKLAND
SECTION 4-(F) PARKLAND
m/ Safety
PRELIMINARY
SHEET 17 OF