STATE OF TEXAS
DEPARTMENT OF TRANSPORTATION
DALLAS DISTRICT

DISTRICT ENGINEER, WILLIAM L. HALE P.E.

LOOP 9
DESIGN SCHEMATIC
FROM: IH 35E
TO: IH 45
DALLAS & ELLIS COUNTIES

CSJ: 2964-10-005

FUNCTIONAL CLASSIFICATION: FREEWAY

DESIGN SPEED: MAINLANES - 70 MPH
ACCESS ROADS - 50 MPH
RAMPS - 50 MPH
CROSS ROADS - 45-60 MPH
DIRECT CONNECTORS - 45 MPH

PROJECT LENGTH: 10.03 MILES

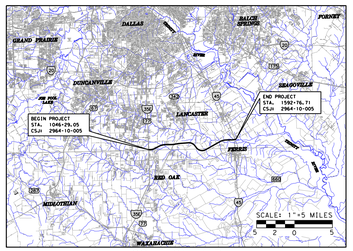

LOCATION MAP

TEXAS COUNTY MAP
DALLAS DISTRICT

PRELIMINARY

THIS PRINT IS FURNISHED FOR INFORMATION ONLY. THE PLAN INFORMATION OR OTHER DATA SHOWN HEREIN IS SUBJECT TO CHANGE AND MUST NOT BE CONSTRUED AS FINAL.

SCALE
HORIZ. 1"=200'
VERT. 1"=20'

NOTE:

TOPOGRAPHY BASED ON DATA FLOWN IN DECEMBER 2013.

PRELIMINARY

SUBMITTED FOR REVIEW
BY ROGER BRYANT KITTRELL P.E. 71335
ATKINS
DATE 6666DATE666

NOT FOR CONSTRUCTION, BIDDING OR PERMITTING

ATKINS
TBPE REG. #F-474

© 2014 BY TEXAS DEPARTMENT OF TRANSPORTATION. ALL RIGHTS RESERVED.
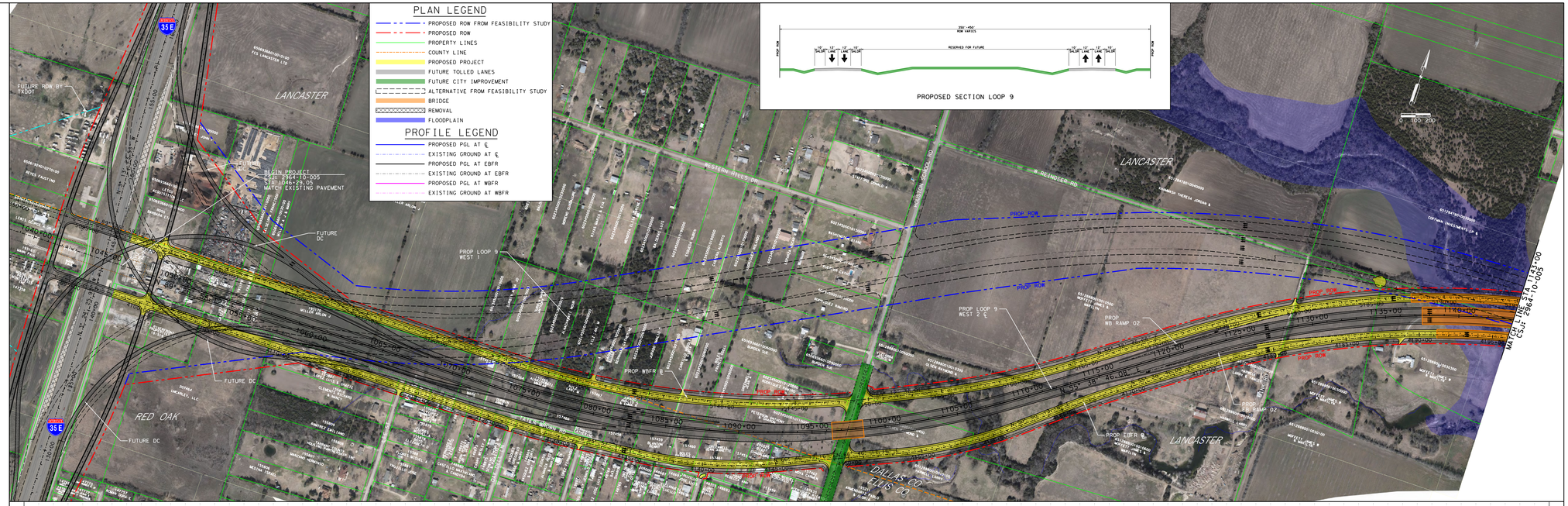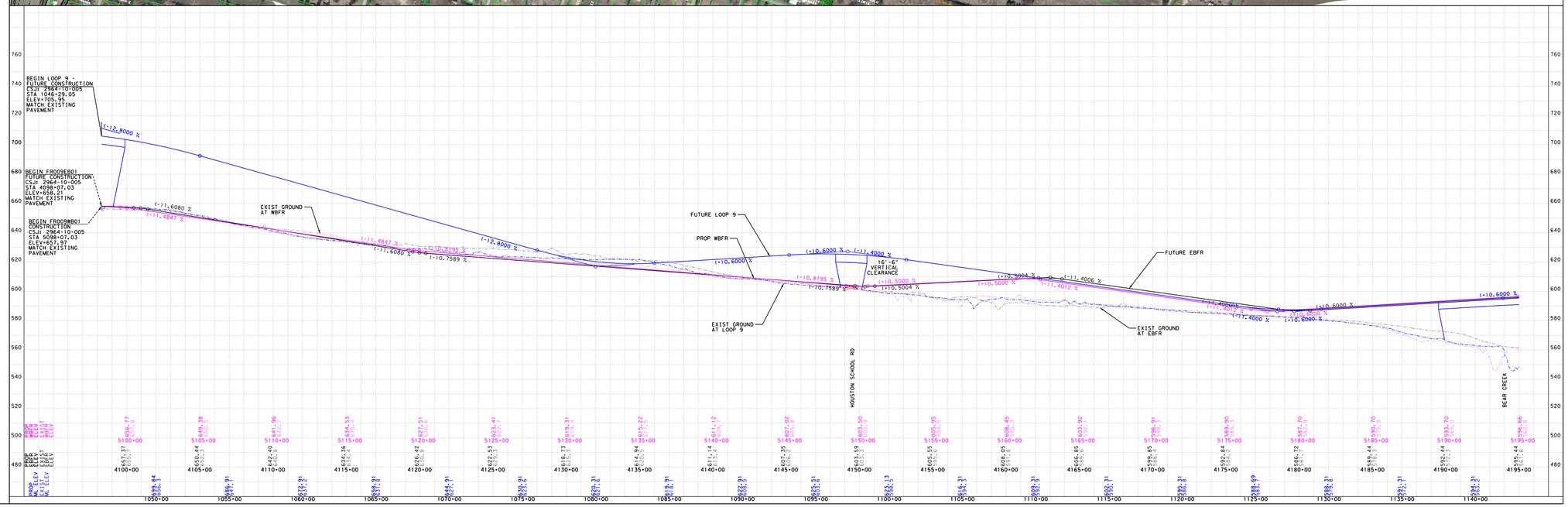
ROLL 1 OF 7
OCTOBER 2014