STATE OF TEXAS
DEPARTMENT OF TRANSPORTATION

DALLAS DISTRICT

DISTRICT ENGINEER, JAMES K. SELMAN, P.E.

STATE LOOP 9
DESIGN SCHEMATIC

FROM: IH 35E

TO: IH 45

CITIES OF LANCASTER, RED OAK, FERRIS AND WILMER

DALLAS AND ELLIS COUNTIES

CSJ: 2964-10-005

FUNCTIONAL CLASSIFICATION:
LOOP 9: RURAL FREEWAY
IH 35E: URBAN FREEWAY
IH 45: RURAL FREEWAY

LOOP 9, IH 35E, AND IH 45 DESIGN SPEED

MAIN LANES:	70 MPH
FRONTAGE ROADS:	50 MPH
RAMPS:	50 MPH
BUSINESS 45:	50 MPH
SH 342:	50 MPH
HOUSTON SCHOOL RD:	40 MPH
NAKOMIS RD:	30 MPH
REINDEER RD:	30 MPH
LOCAL SIDE STREETS:	30 MPH
JUG HANDLES:	25 MPH
U-TURNS:	25 MPH

E MAX: 6%

PROJECT LENGTH: 10.00 MILES

PROJECT DESCRIPTION:
CONSTRUCT 0 TO 2 (ULTIMATE 6) LANE FRONTAGE ROADS.

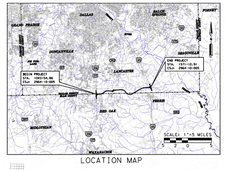

LOCATION MAP

TEXAS COUNTY MAP
DALLAS DISTRICT

HORIZ. 1"=200'
VERT. 1"=20'

PHASE I & II

PRELIMINARY

THIS PRINT IS FURNISHED FOR INFORMATION ONLY. THE PLAN INFORMATION OR OTHER DATA SHOWN HEREON IS SUBJECT TO CHANGE AND SHALL NOT BE CONSTRUED TO BE FOR CONSTRUCTION, BIDDING OR PERMITTING

LT. BRYAN HODGES, R.A. 28013
DATE 3/30/2017

© 2017 by the Texas Department of Transportation
All rights reserved

ATKINS
16393 PRESTON RD, SUITE #500
DALLAS, TEXAS 75248
PHONE: 972-818-7275
FAX: 1-972-380-0909
TBPE REG. NF-474

ROLL 5 OF 8
MARCH 2017

PHASE 1



PHASE 2





NUMBER	OWNER NAME	PARCEL NUMBER	NUMBER
5-1	ENTWALANDSY THONGTHIN	250503	5-45
5-2	ENTWALANDSY THONGTHIN	651545225100B200	5-47
5-3	VALLO EDWARDS S. JR	250506	5-48
5-4	VALLO EDWARDS S. JR	651545225100B400	5-49
5-5	FERNANDEZ ANTONIO	250750	5-49
5-6	FERNANDEZ ANTONIO	651545225100B100	5-49
5-7	COLLINSWORTH CHRISTOPHER W SR	250509	5-50
5-8	LAMOR JESUS A & ORELIA	651545225100B200	5-48
5-9	MC MAHON JIMMY D	193707	5-45
5-10	MC MAHON JIMMY D	651545225100B300	5-50
5-11	MC MAHON JIMMY D	651545225100B300	5-50
5-12	SEVEN REAL ESTATE INVESTMENT INC	250769543100100	5-52
5-13	ADAMS WELTON & SHIRLY	601718000001000	5-53
5-14	CONTRERAS ANDRES	601718000003000	5-55
5-15	CONTRERAS ANDRES	601718000003000	5-55
5-16	LLOYD BRENTON	601718000004000	5-56
5-17	WALKER JAMES	601718000004000	5-56
5-18	RUIZ JOSE R	601718000005000	5-58
5-19	FIELDS NIKITTA C &	601718000007000	5-59
5-20	PEREZ HUMBERTO &	601718000008000	5-60
5-21	FREEMAN JOHN L JR	601718000009000	5-61
5-22	CRUZ BENITO DE LA & MARGARITA	601718000010000	5-62
5-23	CRUZ BENITO DE LA	601718000011000	5-63
5-24	MILES ANTHONY R JR	601718000012000	5-64
5-25	PARKER JAMES & MARGARITA	601718000013000	5-65
5-26	DIBLEY EDWARD C	153686	5-66
5-27	HARRIS BOOKER T & ADALCESE	153685	5-67
5-28	HARRIS ADALCESE	153684	5-68
5-29	RODRIGUEZ ALEJANDRO	601718000021000	5-69
5-30	CUETO ELISABORO & JOANN	601718000022000	5-70
5-31	BUTLER JAMES A & DONNA J	153692	5-71
5-32	LAMPE KYLE	601718000027000	5-72
5-33	ADAMS DAVID & KELLY	601718000028000	5-73
5-34	ADAMS DAVID & KELLY	601718000028000	5-73
5-35	NOBLES DYLAN	601718000031000	5-75
5-36	NOBLES DYLAN	601718000031000	5-75
5-37	ANDRADE ERNESTO M	601718000032000	5-76
5-38	BROWDER JAMES F II	601718000034000	5-78
5-39	CHOPPE JAY C & KATHLEEN A	650586353100203B	5-79
5-40	CHOPPE JAY C & KATHLEEN A	650586353100203B	

OWNER NAME	PARCEL NUMBER
CUETO ELISABORO & JOANN	153693
KUHLMANN FRED & DONNA	198986
KUHLMANN FRED & DONNA	250451
KUHLMANN FRED & DONNA	250450
KUHLMANN FRED & DONNA	204704
KUHLMANN FRED & DONNA	650586353100100
KUHLMANN FRED & DONNA	650586353100100
944 S LAMAR ASSOCIATION	650586353100100B0
AVELAR JULIO G &	650107501001500
SAYEN JOSEPH L &	650986530100100
HARRIS BOOKER T &	650986530100400
HARRIS BOOKER T &	650986530100400
HARRIS ROYCE C JR	650986530100400
HARRIS ROYCE	650986530100400
HARRIS ROYCE	650986530100400
LORD TROY W & LAURA J	204792
BEAM THOMAS J & MELIN E	204793
BEAM THOMAS J & MELIN E	210277
CESGROVE LINDA J	206800
ANDRADE CHRISTOPHER	204704
PELS KENNETH S & TANISHA	205454
ASBELL JOHN W & MARGARET J	205453
ASBELL JOHN W & MARGARET J	206904
BUTLER KIPP & TINA	205425
CHAVEZ RODOLFO C	205426
CHAVEZ RODOLFO C	211277
CHAVEZ RODOLFO C	211708
HERNANDEZ ALEJANDRO & ELVIA	205427
CHAMBERLAIN LISA	205428
ANDRADE ELVIA	205433
CLEORE DANIEL M & JULIE A	205365
GALINDO IGNACIO & GRACIELA L	205367
HARDEE REBECCA R	205453
HARDEE REBECCA R	205452
SWEAT JOEL C	205373
LOPEZ ANTONIO & CARMEN	205372
SACY BILLY M	181278
SAMPLES DEFORRY	198163
MCKACHNEY PRICILLA	181352

RIGHT OF WAY			
CL-PL	STATION	OFFSET	RT/LT
FROO9EB01	4408+00.34	75.00	RT
FROO9EB01	4408+00.34	75.00	RT
FROO9EB01	4408+00.34	75.00	RT
FROO9EB01	4426+38.21	65.00	RT
FROO9EB01	4426+38.21	65.00	RT
FROO9EB01	4426+38.21	65.00	RT
FROO9EB01	4434+51.19	71.00	RT
FROO9EB01	4434+51.19	71.00	RT
FROO9EB01	4441+00.00	71.00	RT
FROO9EB01	4441+00.00	71.00	RT
FROO9EB01	4441+00.00