LOOP 9
FROM US 67 TO I-20

CORRIDOR/FEASIBILITY STUDY

CSJ: 2964-10-002

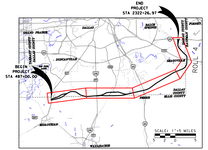

PROJECT LOCATION MAP

PRELIMINARY

THIS PRINT IS FURNISHED FOR INFORMATION ONLY. THE PLAN INFORMATION OR OTHER DATA SHOWN HEREIN IS SUBJECT TO CHANGE AND MUST NOT BE CONSTRUED AS FINAL. LOCATIONS ARE APPROXIMATE.

Texas Department of Transportation

MAY 2013

ROLL 4 OF 4

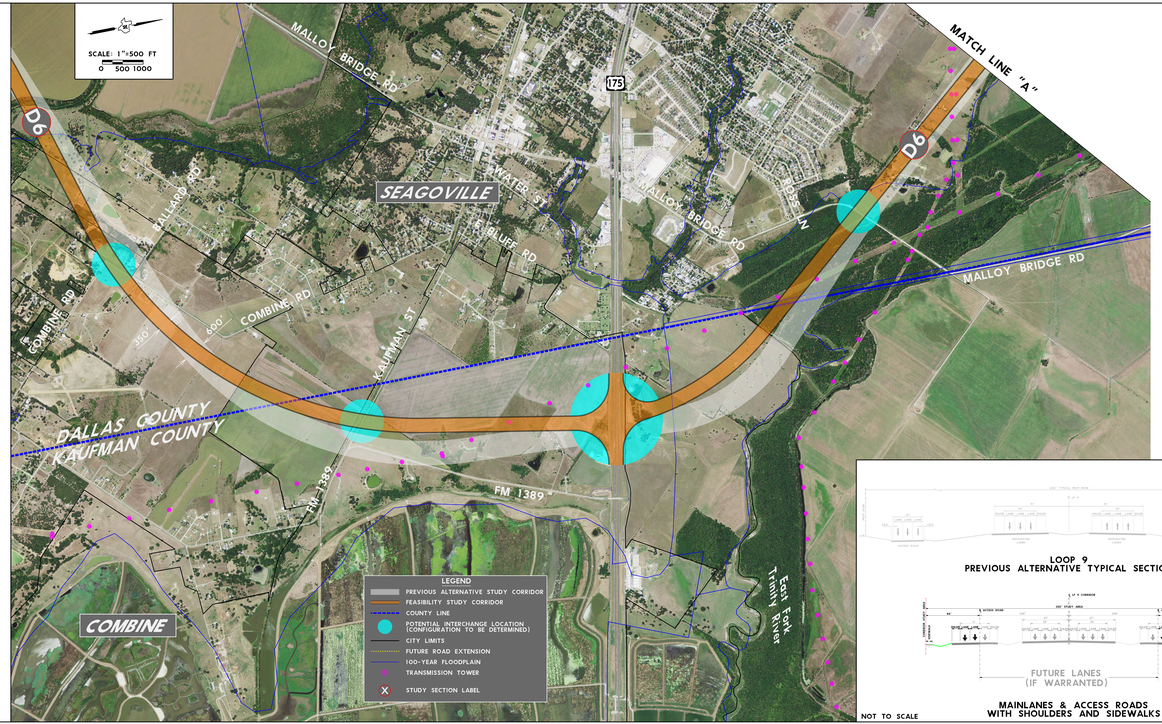

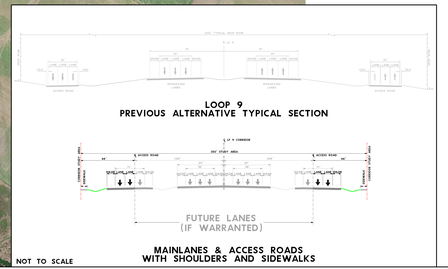

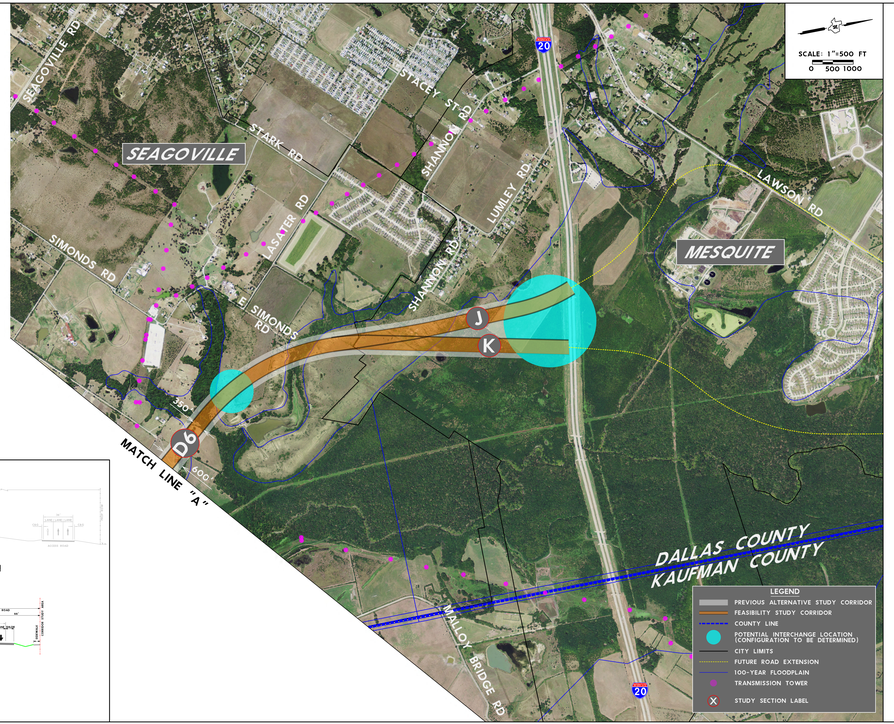

LOOP 9
FROM US 67 TO I-20

CORRIDOR/FEASIBILITY STUDY

CSJ: 2964-10-002

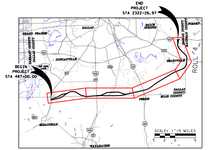

PROJECT LOCATION MAP

PRELIMINARY

THIS PRINT IS FURNISHED FOR INFORMATION ONLY. THE PLAN INFORMATION OR OTHER DATA SHOWN HEREIN IS SUBJECT TO CHANGE AND MUST NOT BE CONSTRUED AS FINAL. LOCATIONS ARE APPROXIMATE.

Texas Department of Transportation

MAY 2013

ROLL 4 OF 4