Texas Department of Transportation

© 2018

CONCEPTUAL LAYOUT
LOOP 360

OPTION 1:
OVERPASS AT WESTLAKE DRIVE

WSP USA Inc
1601 S MoPac Expy, Suite 325
Austin, TX 78746
TEL: 737.703.3900
TBPE F-2263

$FILE$

TEXAS DEPARTMENT OF TRANSPORTATION
TRAVIS COUNTY

CSJ: 0113-13-166

LOOP 360

# CONCEPTUAL LAYOUT
FROM SOUTH OF WAYMAKER WAY TO LAKE AUSTIN

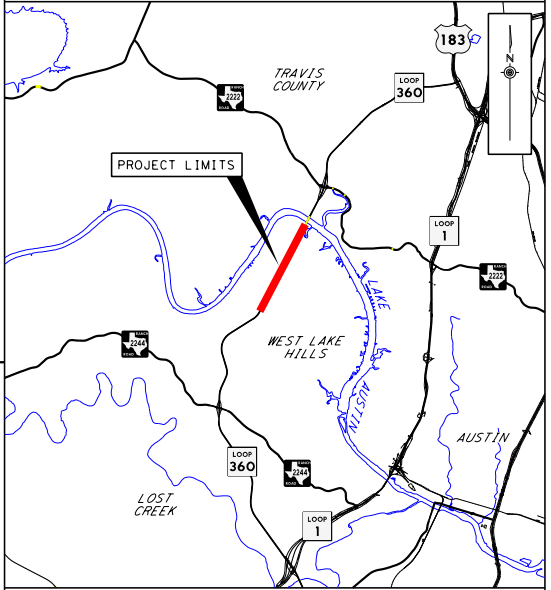
183
TRAVIS COUNTY
LOOP 360
2222
PROJECT LIMITS
N
LOOP 1
2222
2244
WEST LAKE HILLS
LAKE AUSTIN
AUSTIN
LOOP 360
2244
LOST CREEK
LOOP 1

LOCATION MAP N.T.S.

PRELIMINARY
DOCUMENT INCOMPLETE: NOT INTENDED FOR PERMIT, BIDDING OR CONSTRUCTION.
ENGINEER: PAUL E. BRIGHT
P.E. SERIAL No.: 61108
DATE: SEPTEMBER 18, 2018

HORZ SCALE: 1"=100'
0 50 100

STATE	DIST.	COUNTY	
TEXAS	AUS	TRAVIS	
CONT.	SECT.	JOB	HIGHWAY NO.
0113	13	166	LOOP 360

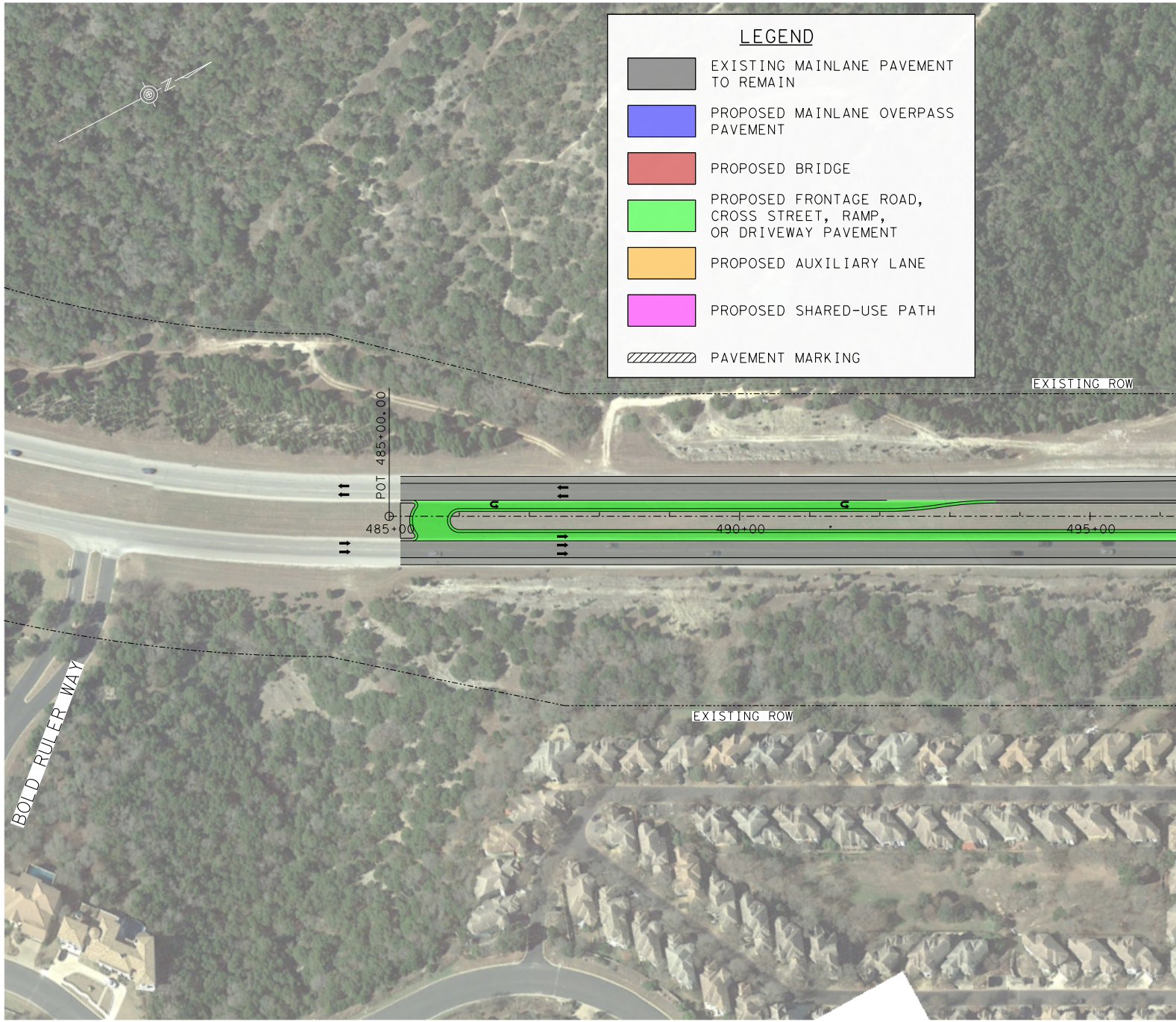
N
EXISTING ROW
POT 485+00.00
485+00
490+00
495+00
EXISTING ROW
BOLD RULER WAY

LEGEND

⬛	EXISTING MAINLANE PAVEMENT TO REMAIN
🟦	PROPOSED MAINLANE OVERPASS PAVEMENT
🟥	PROPOSED BRIDGE
🟩	PROPOSED FRONTAGE ROAD, CROSS STREET, RAMP, OR DRIVEWAY PAVEMENT
🟨	PROPOSED AUXILIARY LANE
🟪	PROPOSED SHARED-USE PATH
▨	PAVEMENT MARKING

OPTION 1:
OVERPASS AT WESTLAKE DRIVE

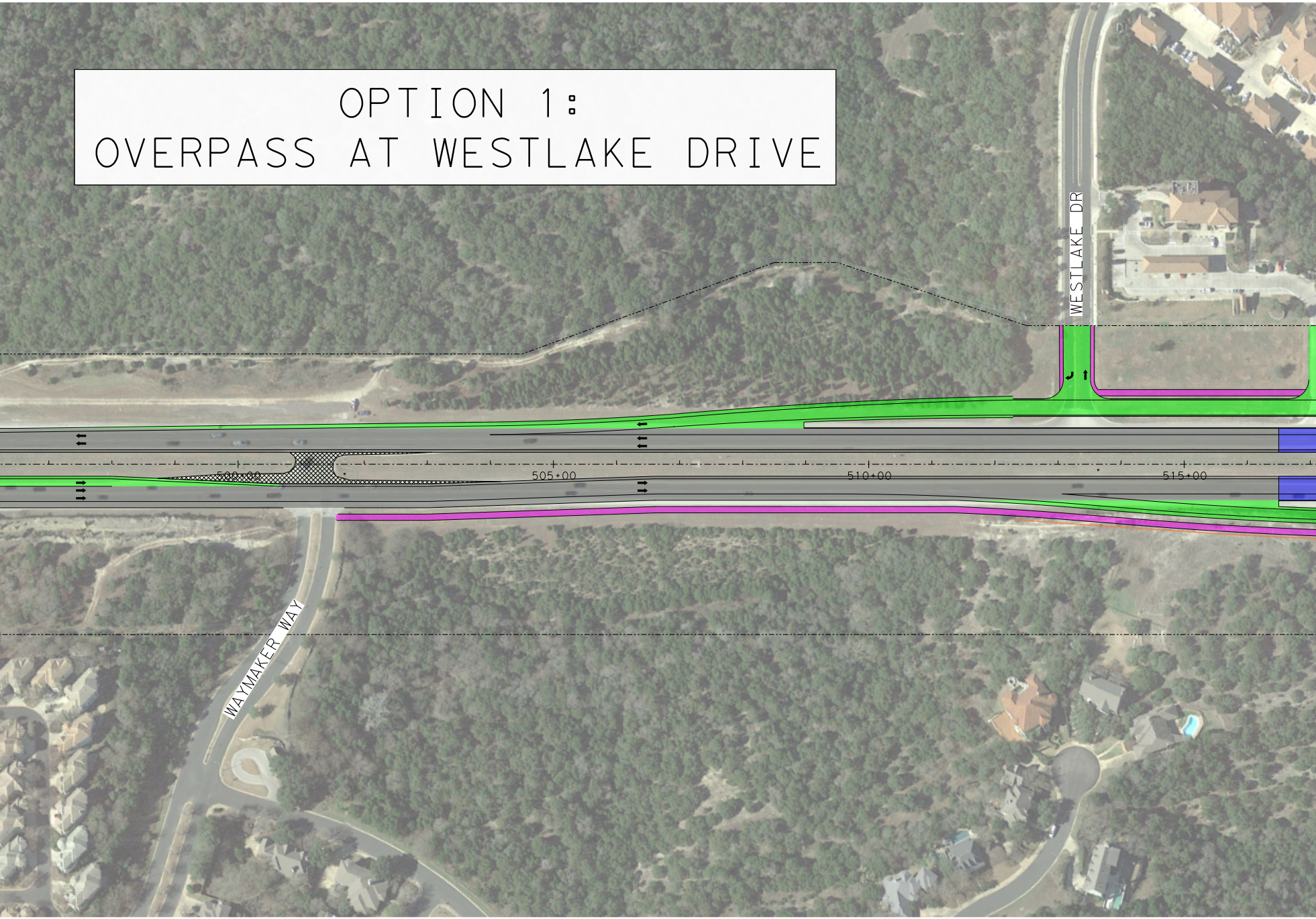
WESTLAKE DR
WAYMAKER WAY
500+00
505+00
510+00
515+00

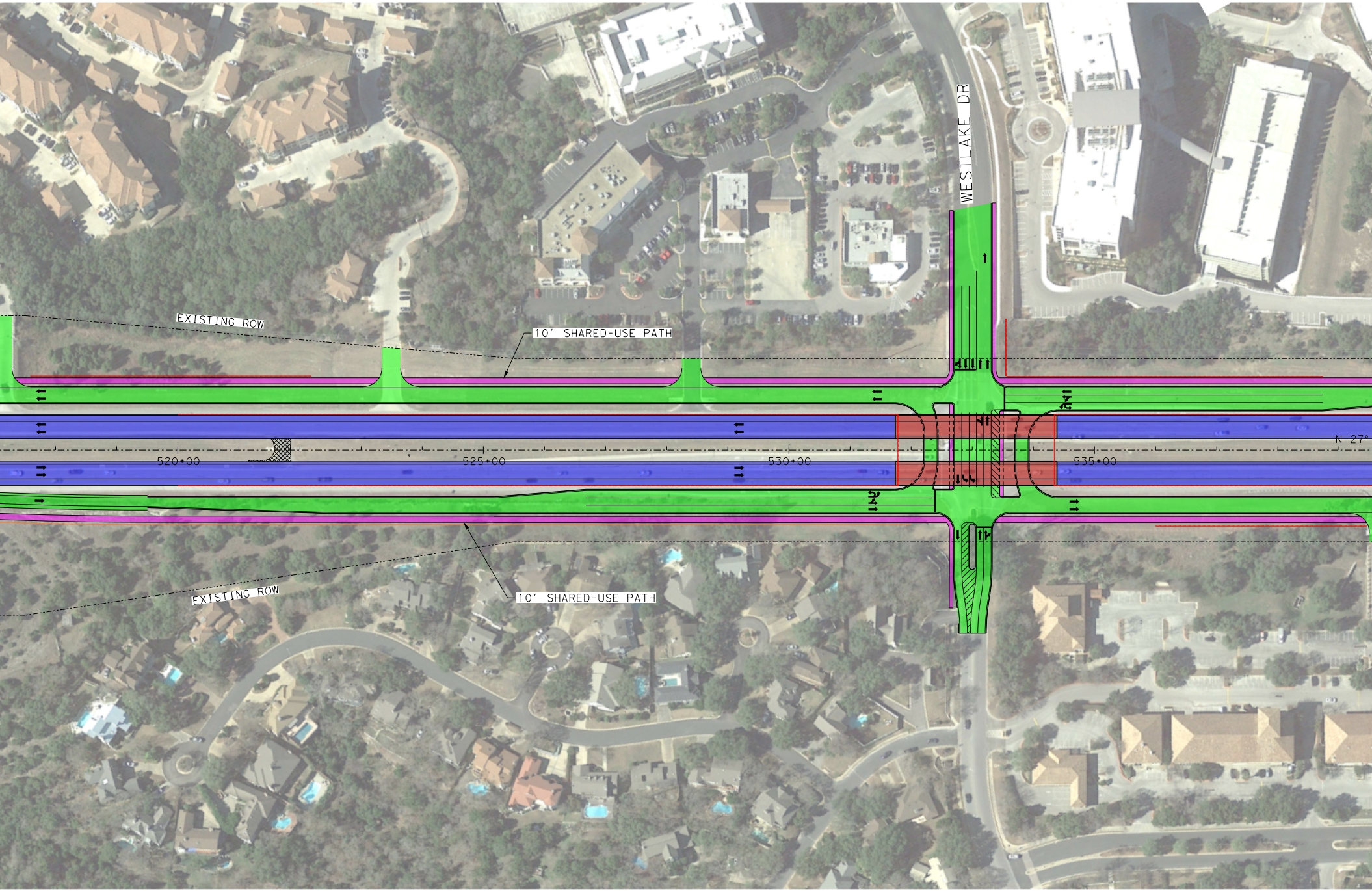
EXISTING ROW
10' SHARED-USE PATH
WESTLAKE DR
N 27°
520+00
525+00
530+00
535+00
10' SHARED-USE PATH
EXISTING ROW

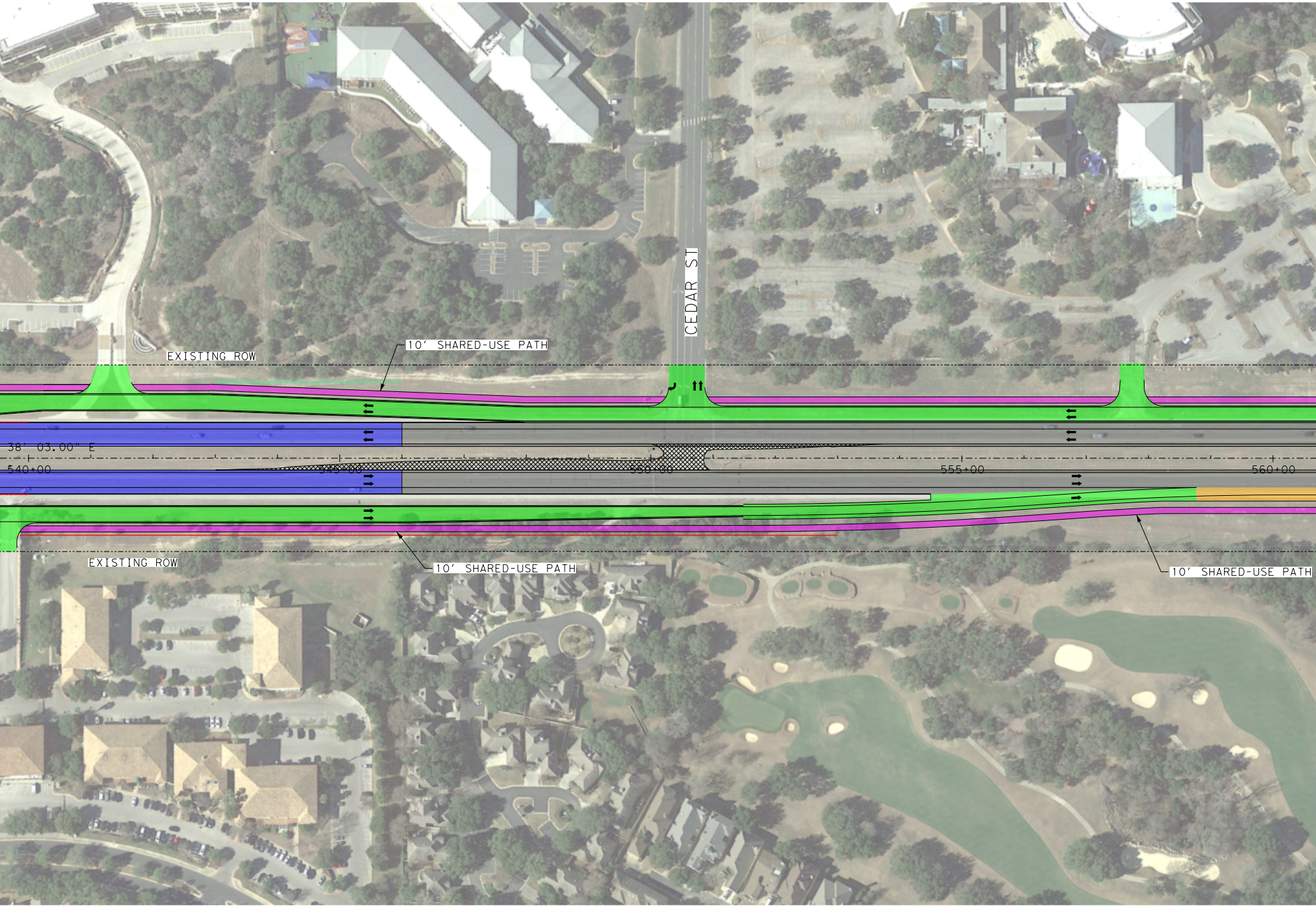
CEDAR ST
EXISTING ROW
10' SHARED-USE PATH
38' 03.00" E
540+00
545+00
550+00
555+00
560+00
EXISTING ROW
10' SHARED-USE PATH
10' SHARED-USE PATH

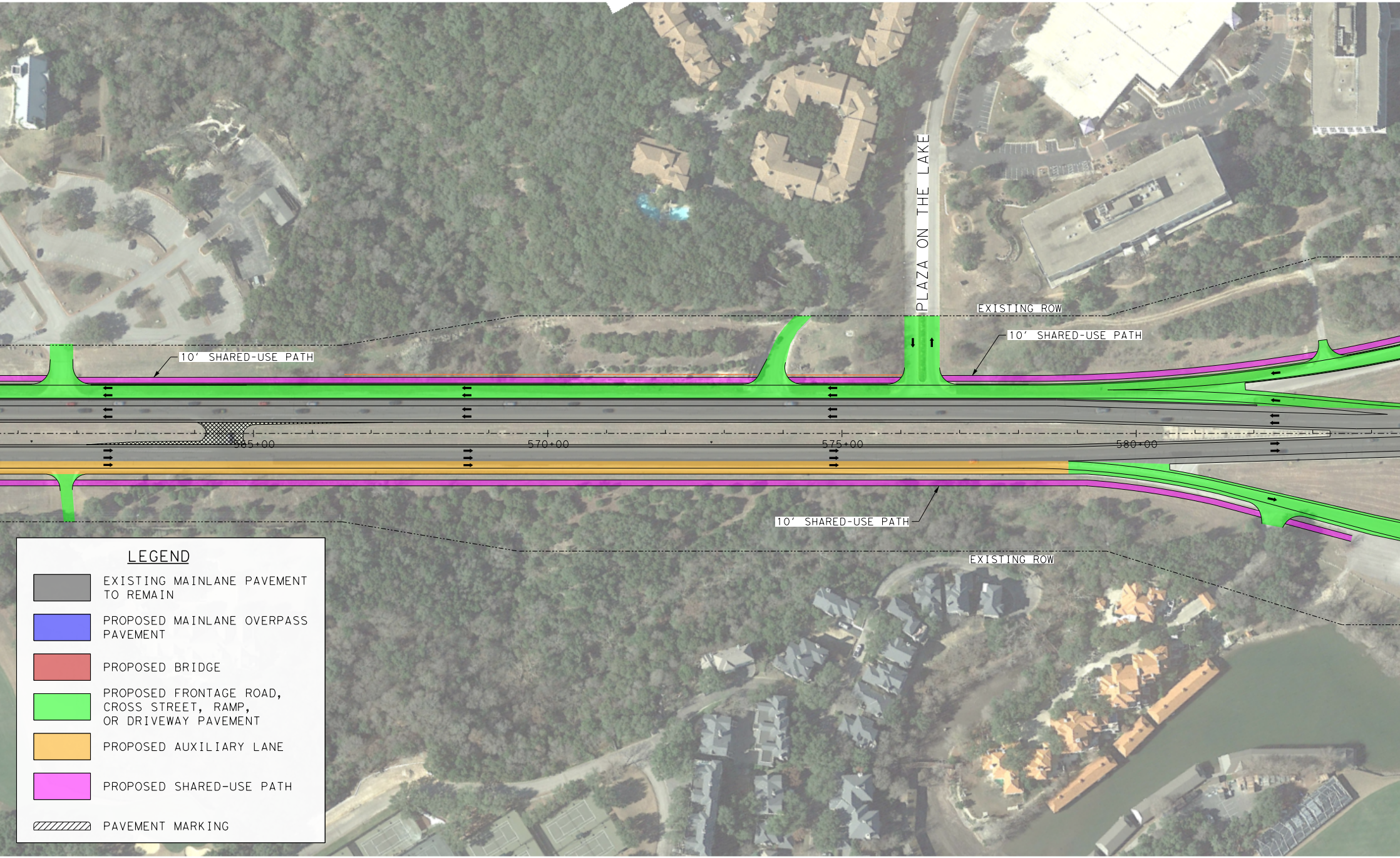
PLAZA ON THE LAKE
EXISTING ROW
10' SHARED-USE PATH
10' SHARED-USE PATH
565+00
570+00
575+00
580+00
10' SHARED-USE PATH
EXISTING ROW

LEGEND

- ⬛ EXISTING MAINLANE PAVEMENT TO REMAIN
- 🟦 PROPOSED MAINLANE OVERPASS PAVEMENT
- 🟥 PROPOSED BRIDGE
- 🟩 PROPOSED FRONTAGE ROAD, CROSS STREET, RAMP, OR DRIVEWAY PAVEMENT
- 🟧 PROPOSED AUXILIARY LANE
- 🟪 PROPOSED SHARED-USE PATH
- ▨ PAVEMENT MARKING

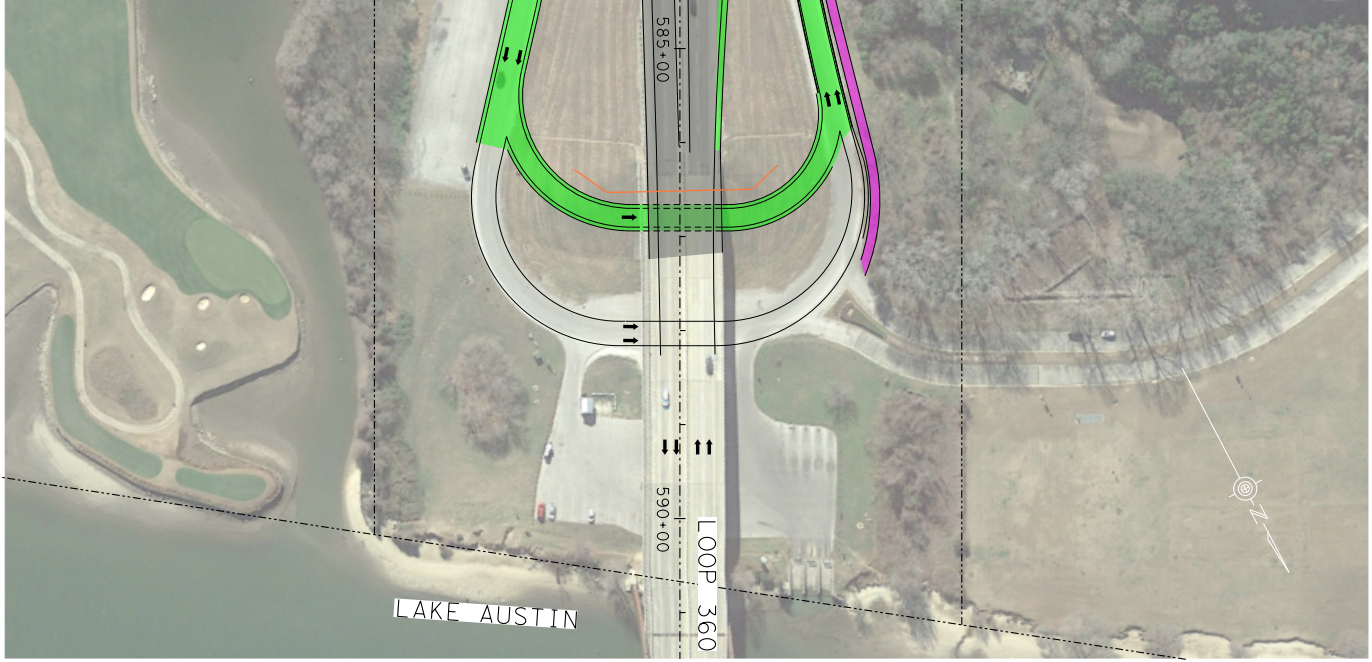
585+00
590+00
LOOP 360
LAKE AUSTIN
N

© 2018

Texas Department of Transportation

CONCEPTUAL LAYOUT
LOOP 360

OPTION 1:
OVERPASS AT WESTLAKE DRIVE

WSP USA Inc
1601 S MoPac Expy, Suite 325
Austin, TX 78746
TEL: 737.703.3900
TBPE F-2263

Texas Department of Transportation
© 2018

CONCEPTUAL LAYOUT
LOOP 360

OPTION 2:
OVERPASS AT WESTLAKE DRIVE,
ELEVATED U-TURN BRIDGE FOR
CEDAR STREET

TEXAS DEPARTMENT OF TRANSPORTATION
TRAVIS COUNTY

CSJ: 0113-13-166

LOOP 360

CONCEPTUAL LAYOUT

FROM SOUTH OF WAYMAKER WAY TO LAKE AUSTIN

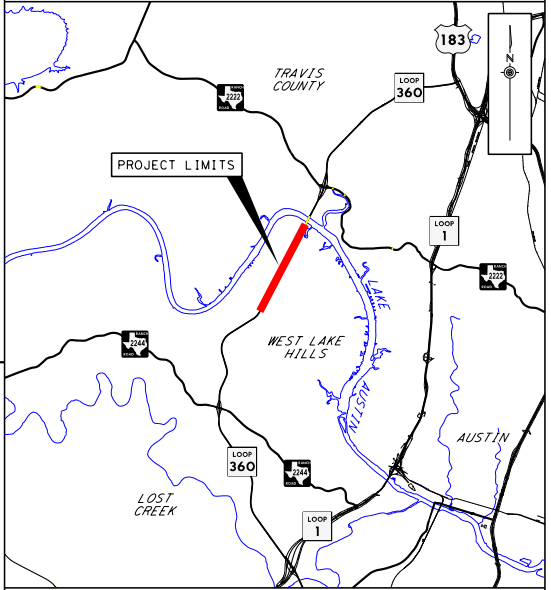
183
TRAVIS COUNTY
2222
LOOP 360
PROJECT LIMITS
N
LOOP 1
2222
2244
WEST LAKE HILLS
LAKE AUSTIN
AUSTIN
LOOP 360
2244
LOST CREEK
LOOP 1

LOCATION MAP N.T.S.

PRELIMINARY
DOCUMENT INCOMPLETE: NOT INTENDED FOR PERMIT, BIDDING OR CONSTRUCTION.
ENGINEER: PAUL E. BRIGHT
P.E. SERIAL No.: 61108
DATE: SEPTEMBER 18, 2018

HORZ SCALE: 1"=100'
0 50 100

WSP USA Inc
1601 S MoPac Expy, Suite 325
Austin, TX 78746
TEL: 737.703.3900
TBPE F-2263

STATE	DIST.	COUNTY	
TEXAS	AUS	TRAVIS	
CONT.	SECT.	JOB	HIGHWAY NO.
0113	13	166	LOOP 360

$FILE$

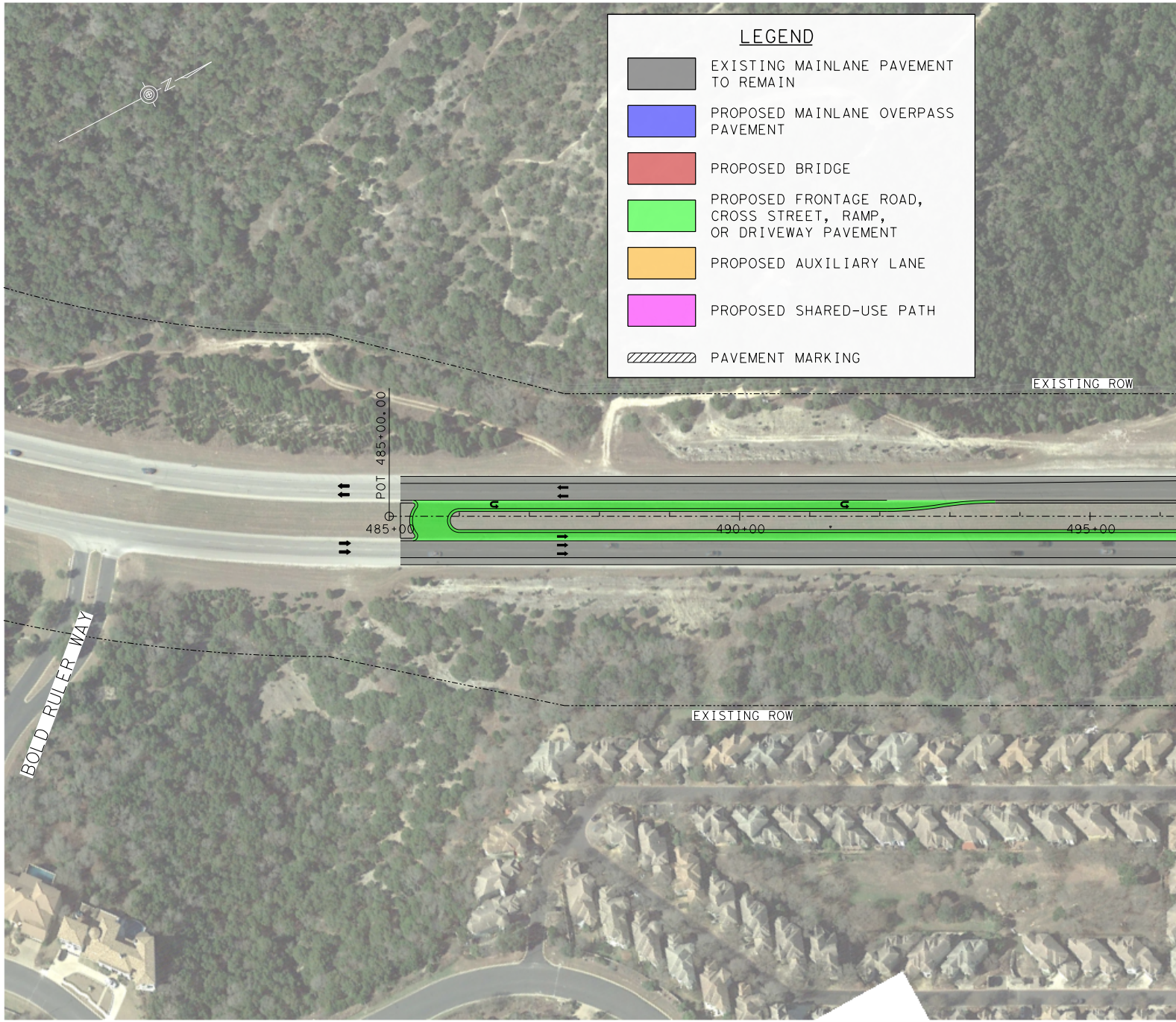

LEGEND

⬛	EXISTING MAINLANE PAVEMENT TO REMAIN
🟦	PROPOSED MAINLANE OVERPASS PAVEMENT
🟥	PROPOSED BRIDGE
🟩	PROPOSED FRONTAGE ROAD, CROSS STREET, RAMP, OR DRIVEWAY PAVEMENT
🟨	PROPOSED AUXILIARY LANE
🟪	PROPOSED SHARED-USE PATH
▨	PAVEMENT MARKING

N
EXISTING ROW
POT 485+00.00
485+00
490+00
495+00
EXISTING ROW
BOLD RULER WAY

OPTION 2:
OVERPASS AT WESTLAKE DRIVE, ELEVATED U-TURN BRIDGE FOR CEDAR STREET

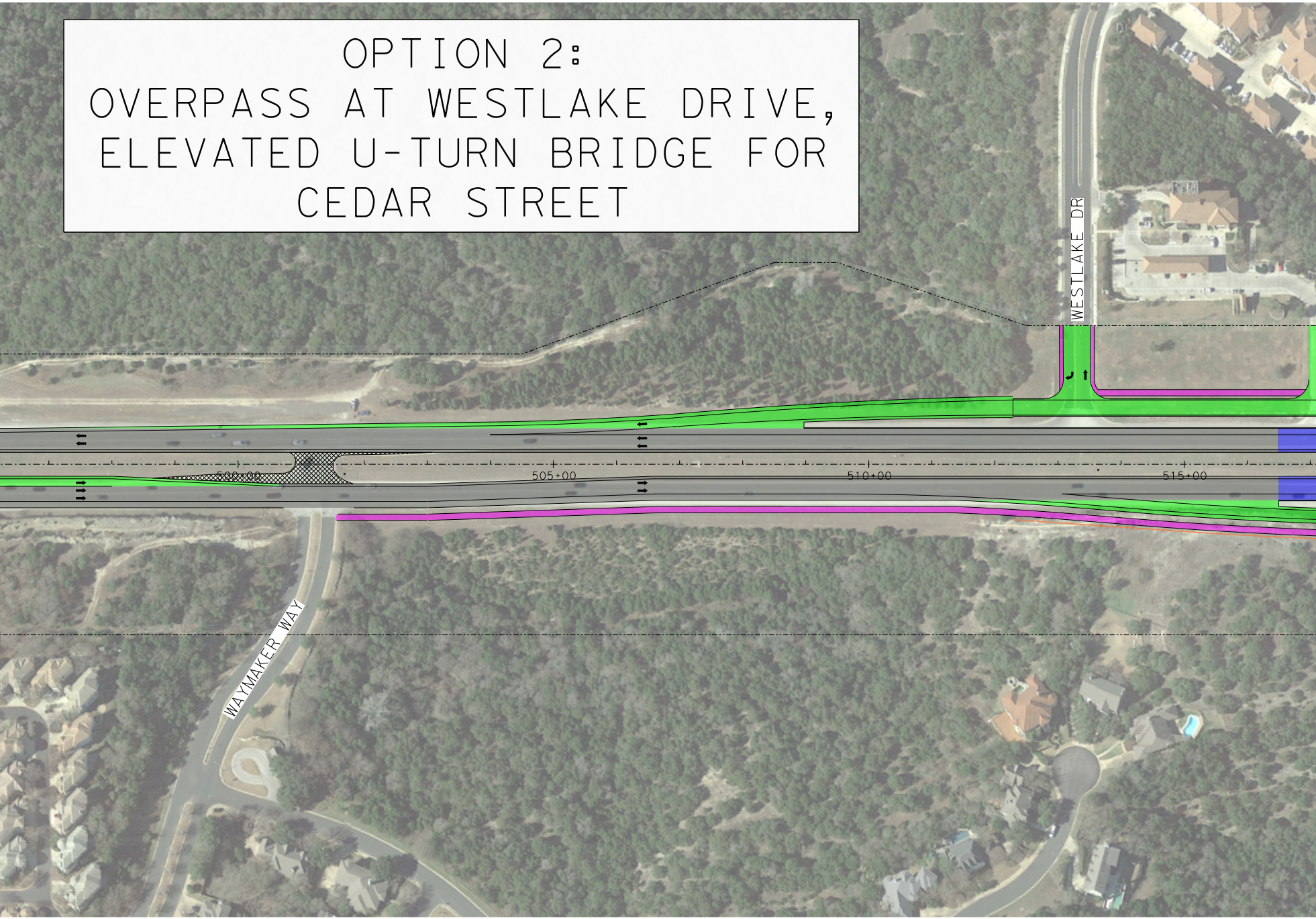
WESTLAKE DR
500+00
505+00
510+00
515+00
WAYMAKER WAY

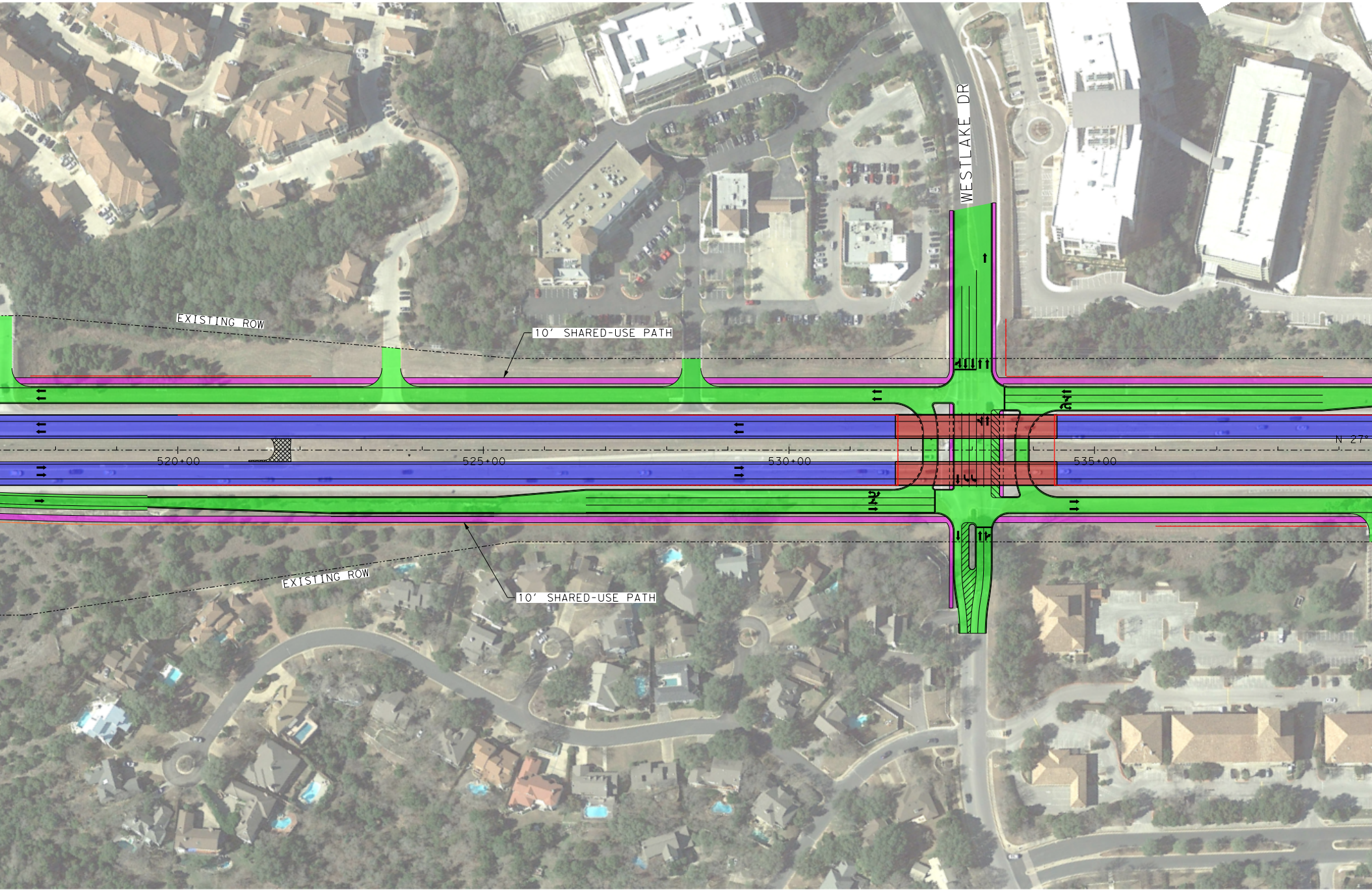
WESTLAKE DR
EXISTING ROW
10' SHARED-USE PATH
520+00
525+00
530+00
535+00
N 27°
EXISTING ROW
10' SHARED-USE PATH

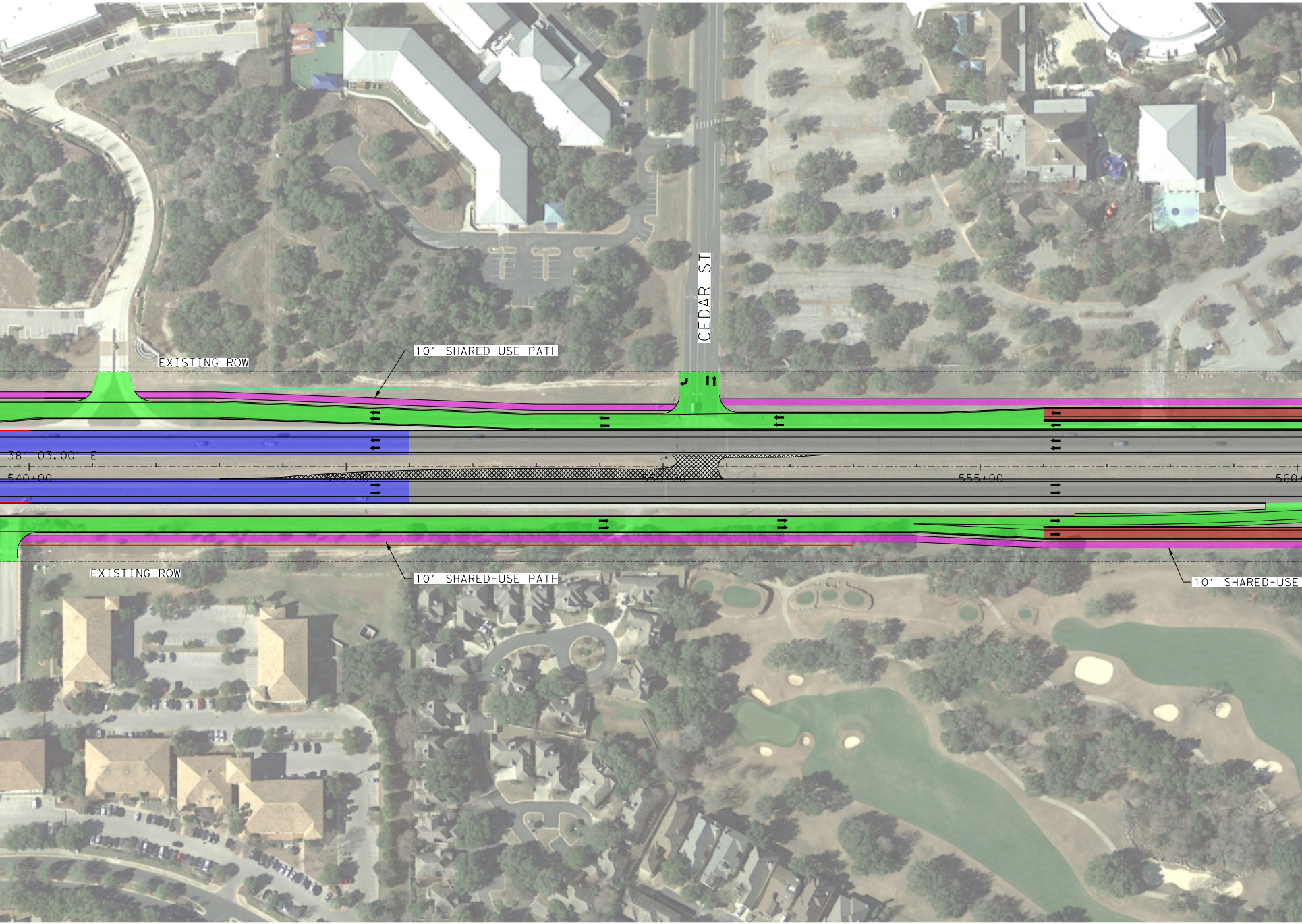
CEDAR ST
EXISTING ROW
10' SHARED-USE PATH
38' 03.00" E
540+00
545+00
550+00
555+00
560+
EXISTING ROW
10' SHARED-USE PATH
10' SHARED-USE

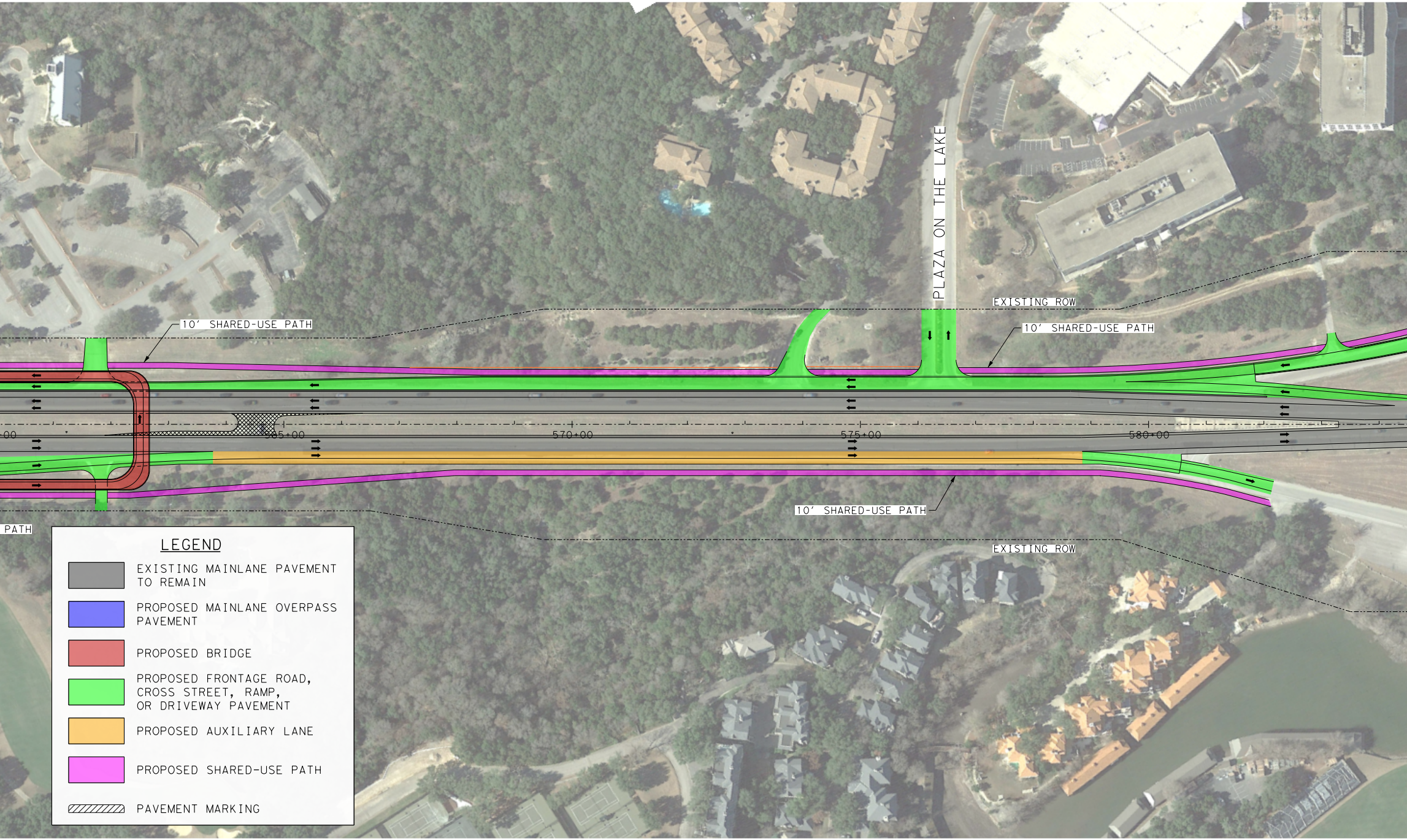
PLAZA ON THE LAKE
EXISTING ROW
10' SHARED-USE PATH
10' SHARED-USE PATH
00
565+00
570+00
575+00
580+00
10' SHARED-USE PATH
PATH
EXISTING ROW

LEGEND

- ⬛ EXISTING MAINLANE PAVEMENT TO REMAIN
- 🟦 PROPOSED MAINLANE OVERPASS PAVEMENT
- 🟥 PROPOSED BRIDGE
- 🟩 PROPOSED FRONTAGE ROAD, CROSS STREET, RAMP, OR DRIVEWAY PAVEMENT
- 🟨 PROPOSED AUXILIARY LANE
- 🟪 PROPOSED SHARED-USE PATH
- ▨ PAVEMENT MARKING

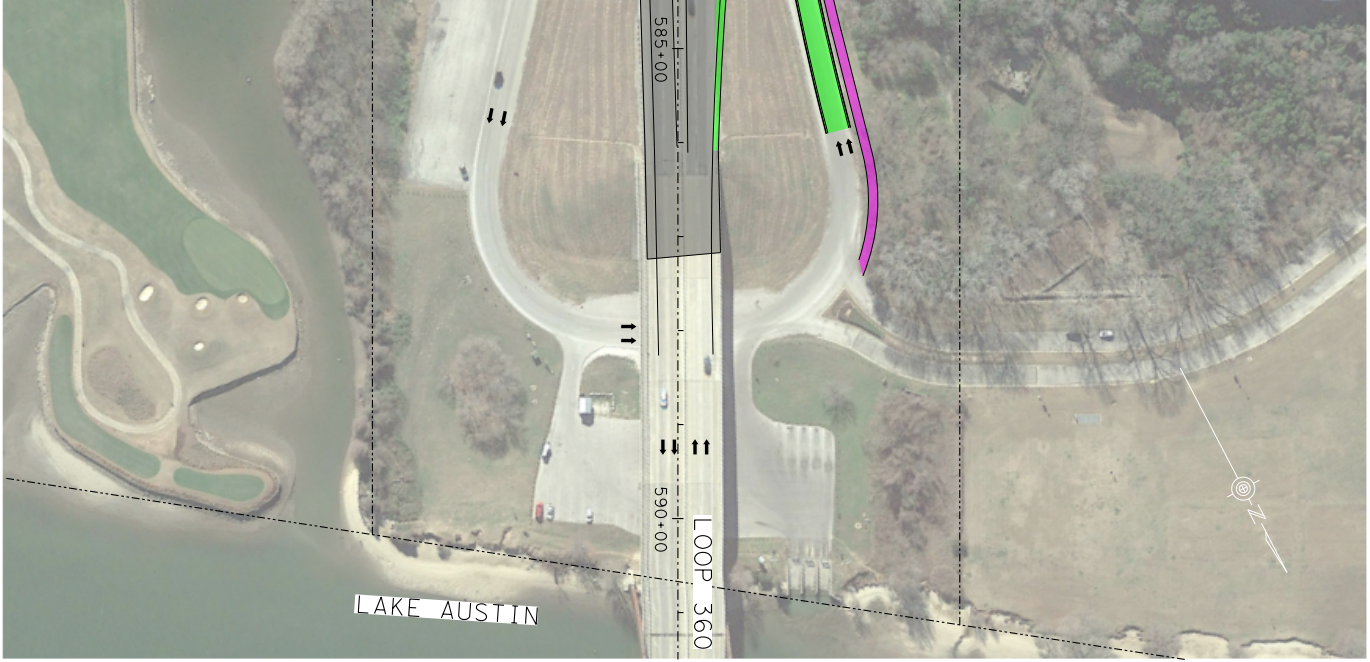
585+00
590+00
LOOP 360
LAKE AUSTIN
N

Texas Department of Transportation
© 2018

CONCEPTUAL LAYOUT
LOOP 360

OPTION 2:
OVERPASS AT WESTLAKE DRIVE,
ELEVATED U-TURN BRIDGE FOR
CEDAR STREET

WSP USA Inc
1601 S MoPac Expy, Suite 325
Austin, TX 78746
TEL: 737.703.3900
TBPE F-2263

Texas Department of Transportation
© 2018

TEXAS DEPARTMENT OF TRANSPORTATION
TRAVIS COUNTY

CSJ: 0113-13-166

LOOP 360

CONCEPTUAL LAYOUT

FROM SOUTH OF WAYMAKER WAY TO LAKE AUSTIN

CONCEPTUAL LAYOUT
LOOP 360

OPTION 3:
UNDERPASS AT WESTLAKE DRIVE
AND AT CEDAR STREET

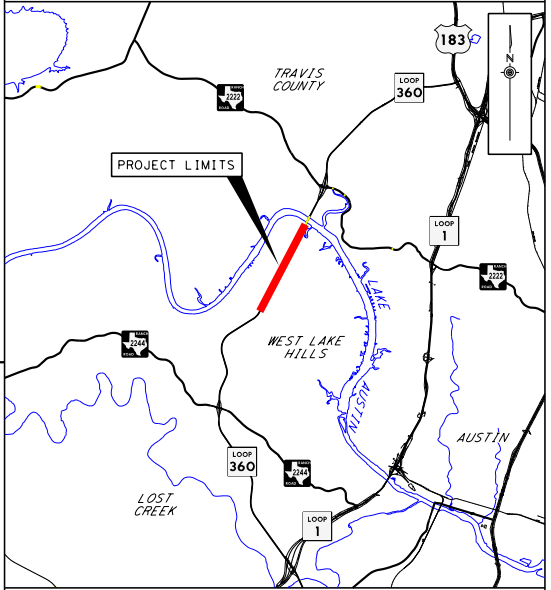
183
TRAVIS COUNTY
LOOP 360
2222
PROJECT LIMITS
LOOP 1
2222
WEST LAKE HILLS
LAKE AUSTIN
2244
AUSTIN
LOOP 360
2244
LOST CREEK
LOOP 1
N

LOCATION MAP N.T.S.

PRELIMINARY
DOCUMENT INCOMPLETE: NOT INTENDED FOR PERMIT, BIDDING OR CONSTRUCTION.
ENGINEER: PAUL E. BRIGHT
P.E. SERIAL No.: 61108
DATE: SEPTEMBER 18, 2018

HORZ SCALE: 1"=100'
0 50 100

WSP USA Inc
1601 S MoPac Expy, Suite 325
Austin, TX 78746
TEL: 737.703.3900
TBPE F-2263

STATE	DIST.	COUNTY	
TEXAS	AUS	TRAVIS	
CONT.	SECT.	JOB	HIGHWAY NO.
0113	13	166	LOOP 360

$FILE$

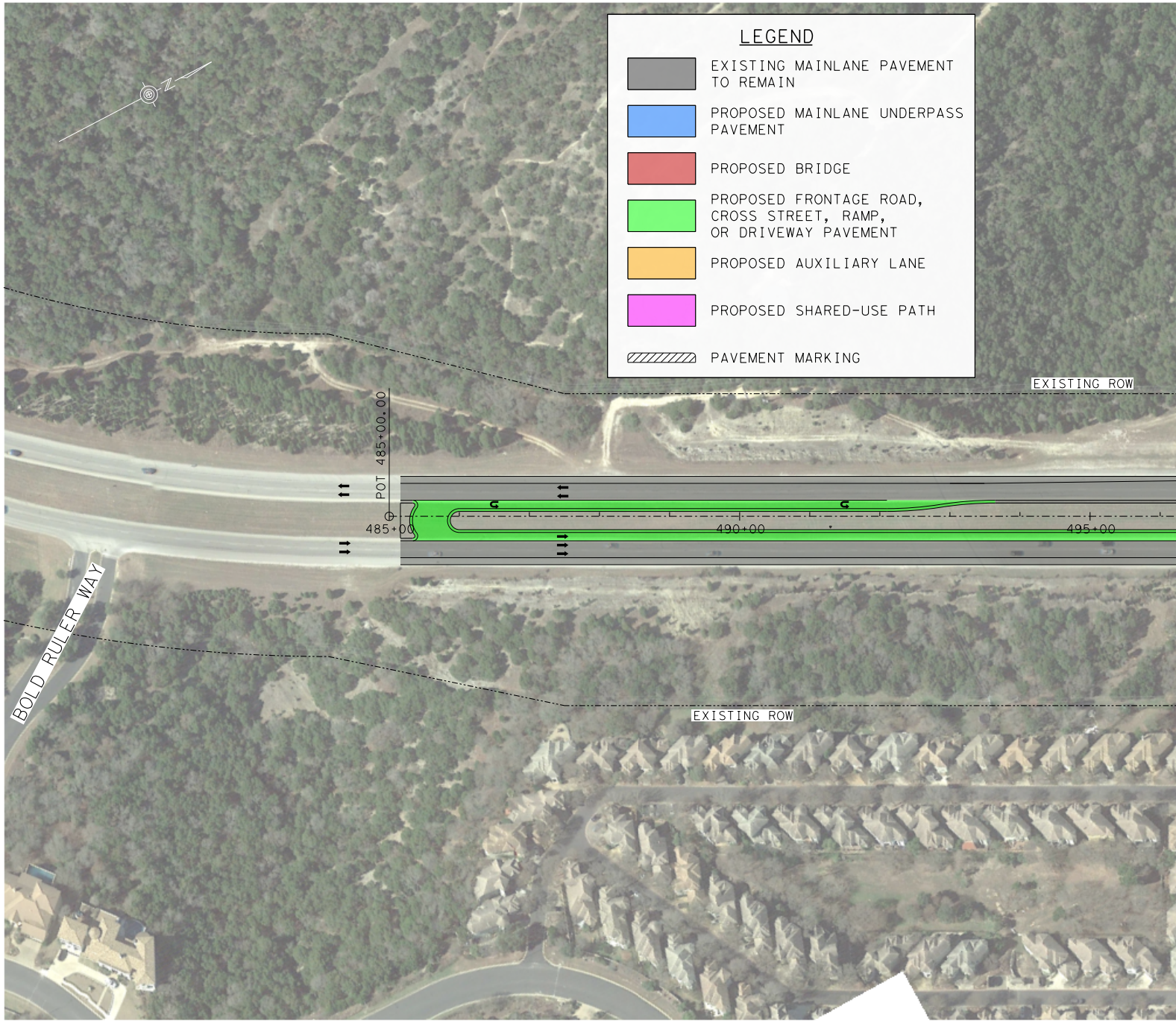
N
EXISTING ROW
POT 485+00.00
485+00
490+00
495+00
BOLD RULER WAY
EXISTING ROW

LEGEND

⬛	EXISTING MAINLANE PAVEMENT TO REMAIN
🟦	PROPOSED MAINLANE UNDERPASS PAVEMENT
🟥	PROPOSED BRIDGE
🟩	PROPOSED FRONTAGE ROAD, CROSS STREET, RAMP, OR DRIVEWAY PAVEMENT
🟧	PROPOSED AUXILIARY LANE
🟪	PROPOSED SHARED-USE PATH
▨	PAVEMENT MARKING

OPTION 3:
UNDERPASS AT WESTLAKE DRIVE AND AT CEDAR STREET

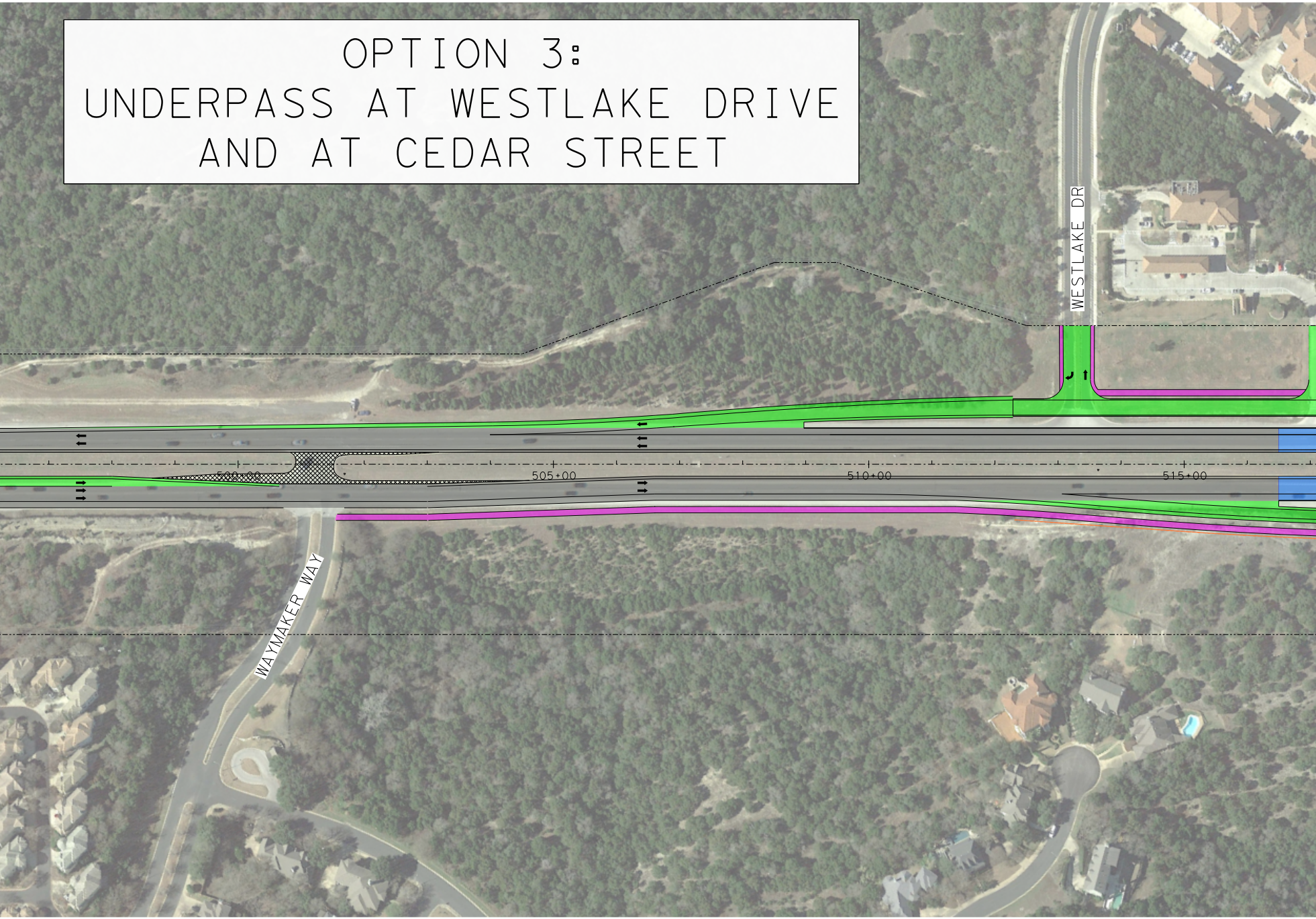
WESTLAKE DR
WAYMAKER WAY
500+00
505+00
510+00
515+00

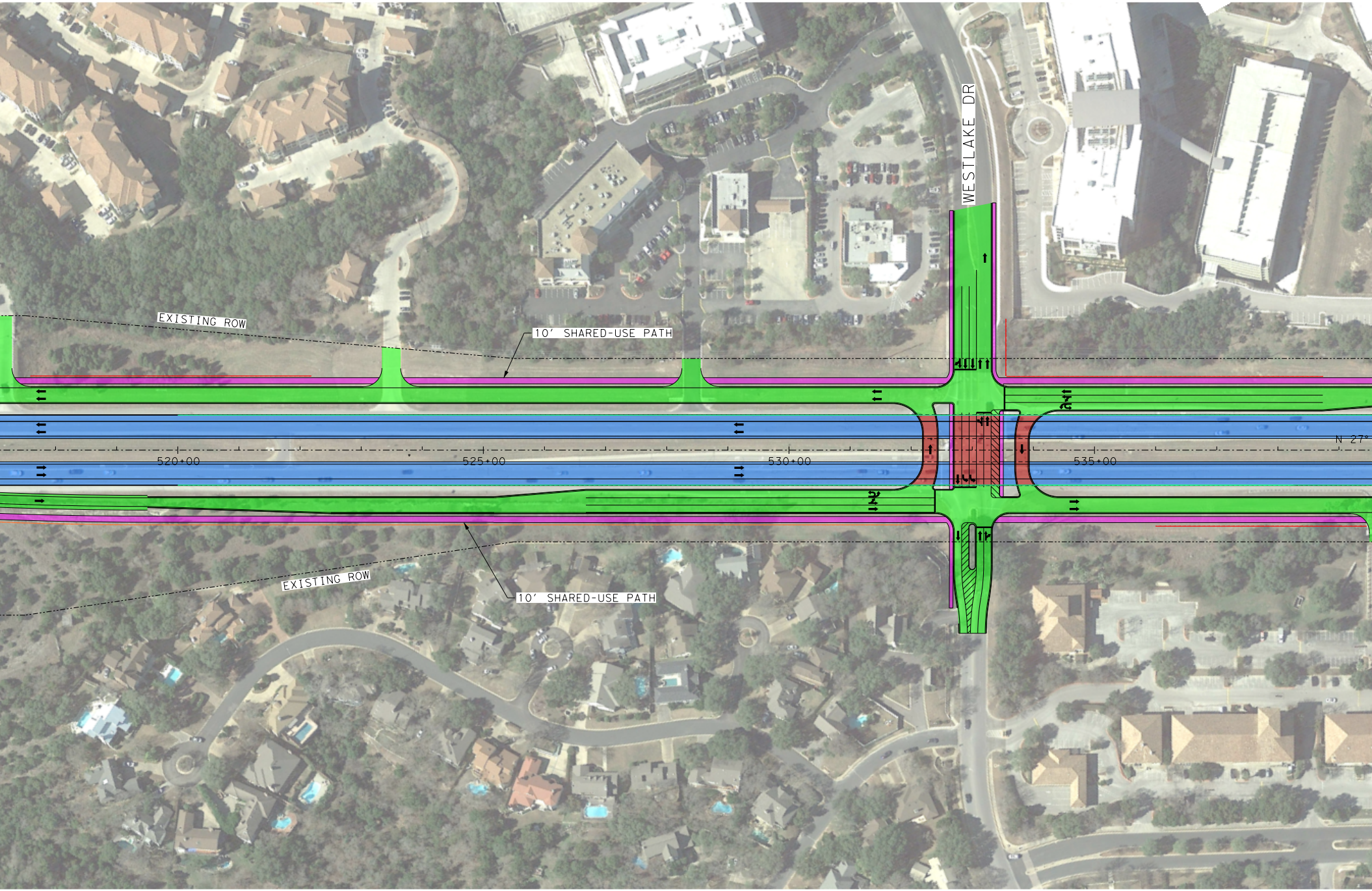

WESTLAKE DR
EXISTING ROW
10' SHARED-USE PATH
520+00
525+00
530+00
535+00
N 27°
EXISTING ROW
10' SHARED-USE PATH

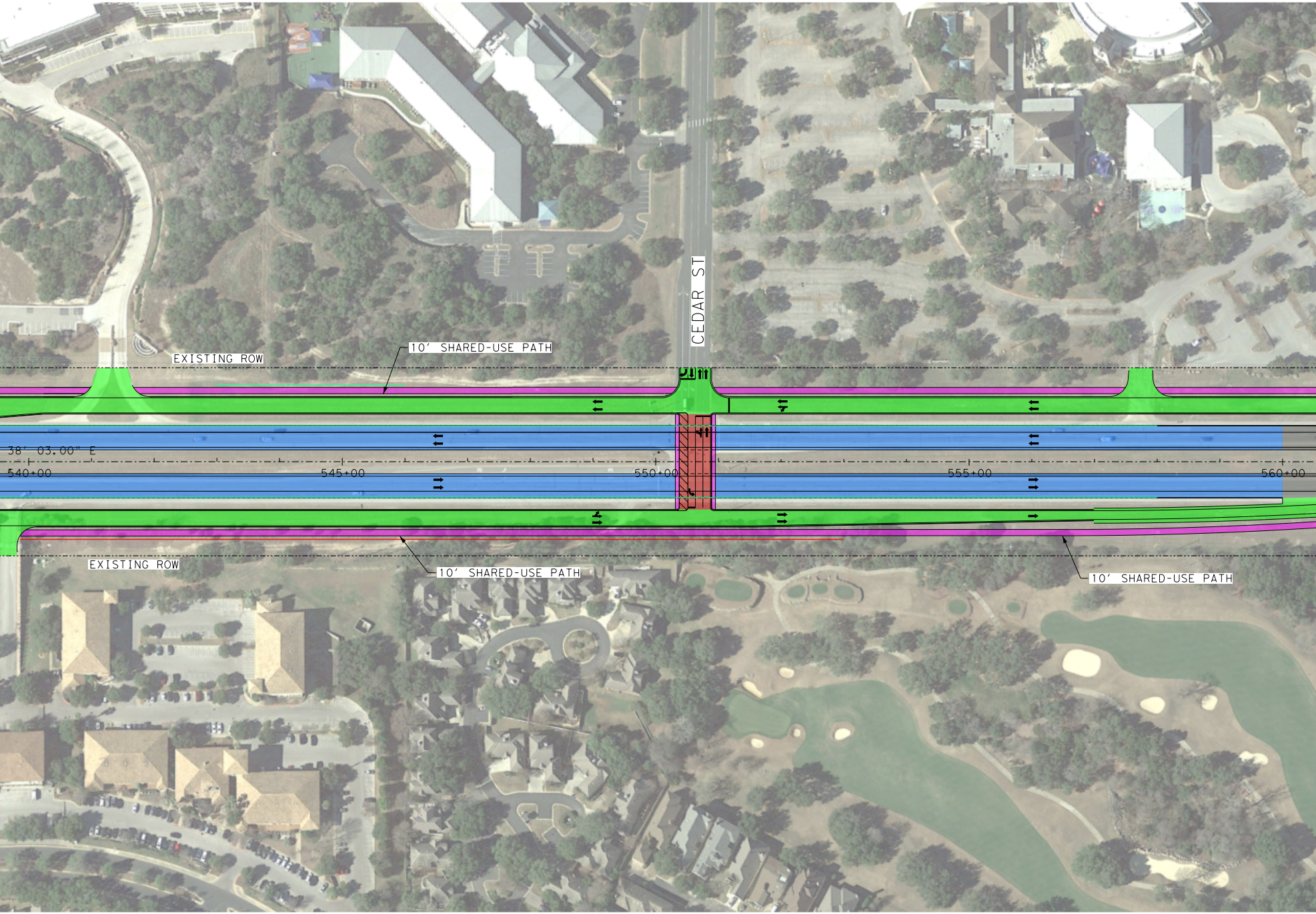
CEDAR ST
EXISTING ROW
10' SHARED-USE PATH
38' 03.00" E
540+00
545+00
550+00
555+00
560+00
EXISTING ROW
10' SHARED-USE PATH
10' SHARED-USE PATH

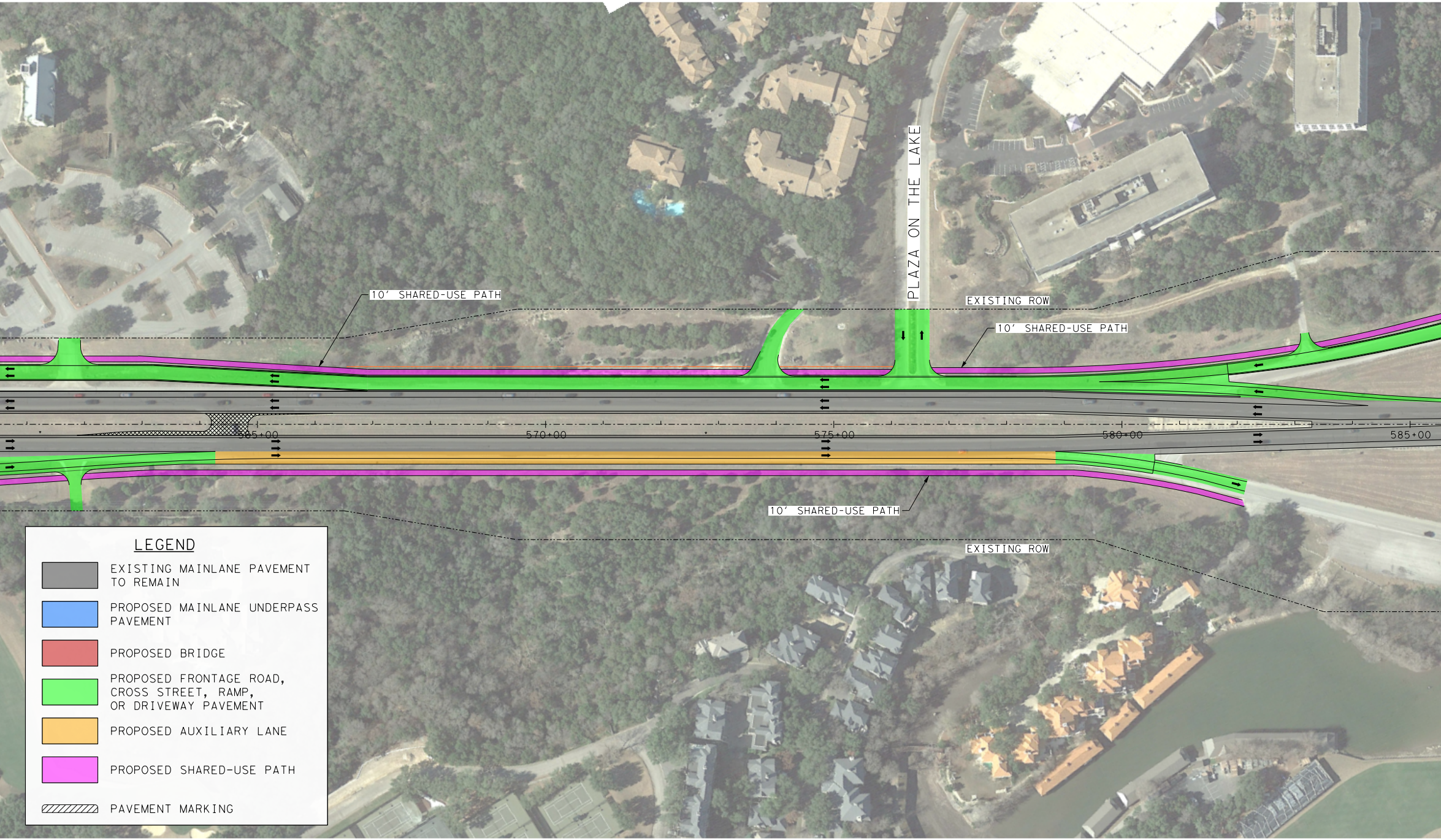
10' SHARED-USE PATH
PLAZA ON THE LAKE
EXISTING ROW
10' SHARED-USE PATH
565+00
570+00
575+00
580+00
585+00
10' SHARED-USE PATH
EXISTING ROW

LEGEND

- ⬛ EXISTING MAINLANE PAVEMENT TO REMAIN
- 🟦 PROPOSED MAINLANE UNDERPASS PAVEMENT
- 🟥 PROPOSED BRIDGE
- 🟩 PROPOSED FRONTAGE ROAD, CROSS STREET, RAMP, OR DRIVEWAY PAVEMENT
- 🟨 PROPOSED AUXILIARY LANE
- 🟪 PROPOSED SHARED-USE PATH
- ▨ PAVEMENT MARKING

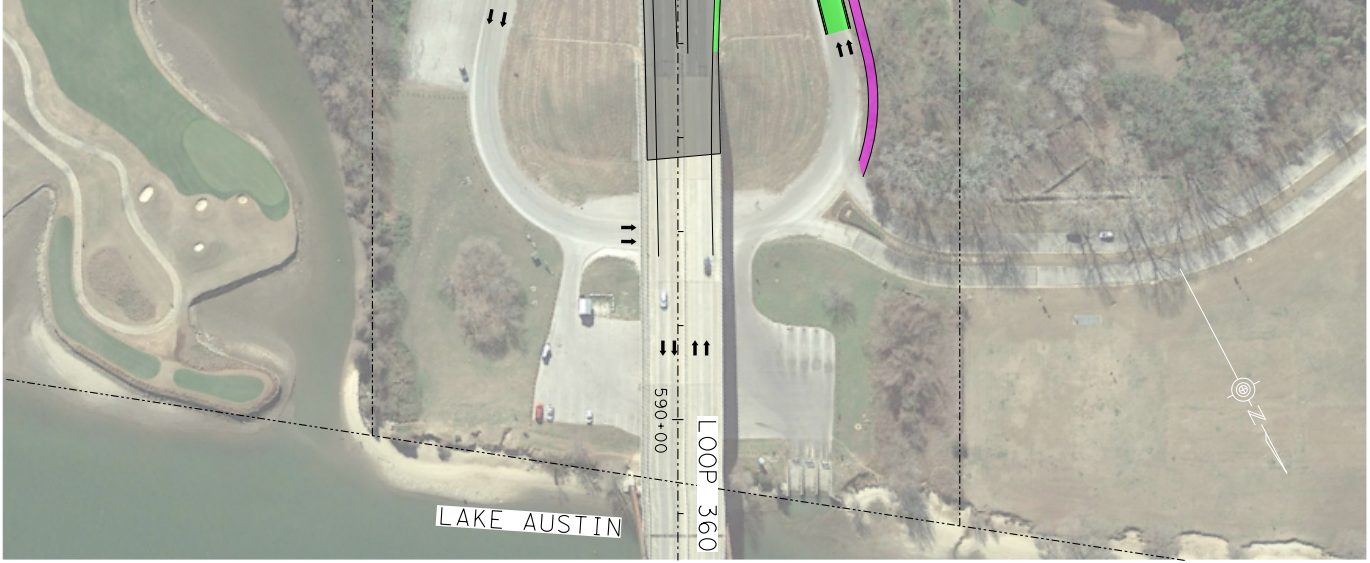
590+00
LOOP 360
LAKE AUSTIN
N

Texas Department of Transportation

© 2018

CONCEPTUAL LAYOUT
LOOP 360

OPTION 3:
UNDERPASS AT WESTLAKE DRIVE
AND AT CEDAR STREET

WSP USA Inc
1601 S MoPac Expy, Suite 325
Austin, TX 78746
TEL: 737.703.3900
TBPE F-2263