

FACT SHEET

Why Improvements Are Needed

Loop 360 is a major transportation corridor for the capital area region, acting as a thoroughfare and commuter route for residents in west Austin and those passing through. The 14-mile corridor runs from US 183 on the north end to US 290/SH 71 on the south end.

Increased traffic congestion at Lakewood Drive, Spicewood Springs Road and along Loop 360 has resulted in a lack of mobility and increased safety concerns. Unless something is done, traffic conditions will worsen as our population grows.

Project Overview

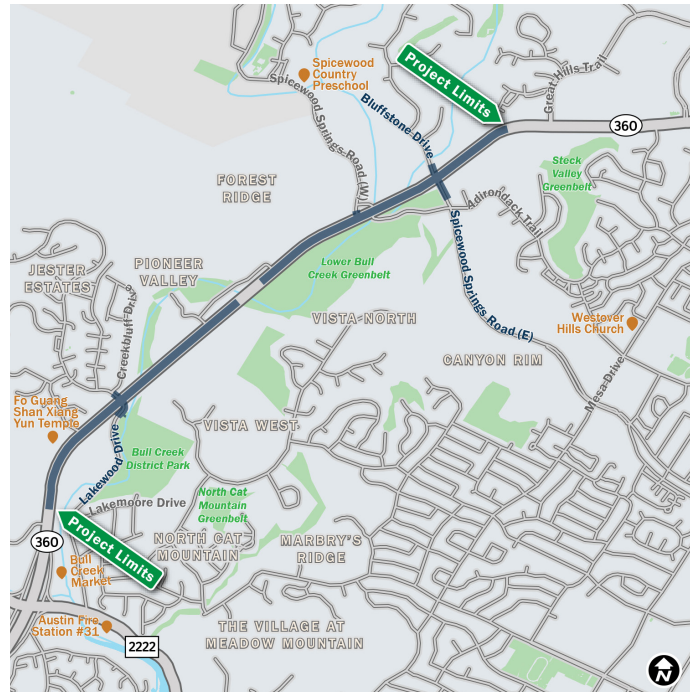
The purpose of the project is to improve mobility and safety on Loop 360 at Lakewood Drive, Spicewood Springs Road (W) and Spicewood Springs Road (E)/Bluffstone Drive.

The City of Austin is also evaluating improvements on Spicewood Springs Road. For more information, visit www.austintexas.gov/SpicewoodSpringsRd




Details and Timeline

Environmental work began in summer 2018 and will continue to incorporate public input.

Construction is anticipated to begin at Lakewood Drive in early 2023 and at Spicewood Springs Road in mid-2025.



Proposed solutions include:

 <p>Removal of the traffic signals from the Loop 360 mainlanes at Lakewood Drive, Spicewood Springs Road (W), and Spicewood Springs Road (E)/Bluffstone Drive.</p>	 <p>Construction of overpasses at Lakewood Drive and Spicewood Springs Road (E)/Bluffstone Drive including non-signalized U-turns in both directions.</p>	 <p>Addition of a shared-use path and sidewalks within the project limits to improve bicycle and pedestrian accommodations.</p>
---	---	---

PROJECT PROCESS | The Loop 360 at Lakewood Drive/Spicewood Springs Road project will be conducted using a multi-step process that engages stakeholders on an ongoing basis.

