Texas Department of Transportation
© 2022

VIABLE ALTERNATIVE H

ALTERNATIVE ANALYSIS
CONCEPT DESIGN ALTERNATIVE

ROLL 1 OF 4

DATE:	STATE DISTRICT	COUNTY	CONTROL NO.	SEC. NO.	JOB NO.
11/23/2022	ELP	EL PASO	2121	02	166

PROJECT LOCATION MAP
EL PASO COUNTY

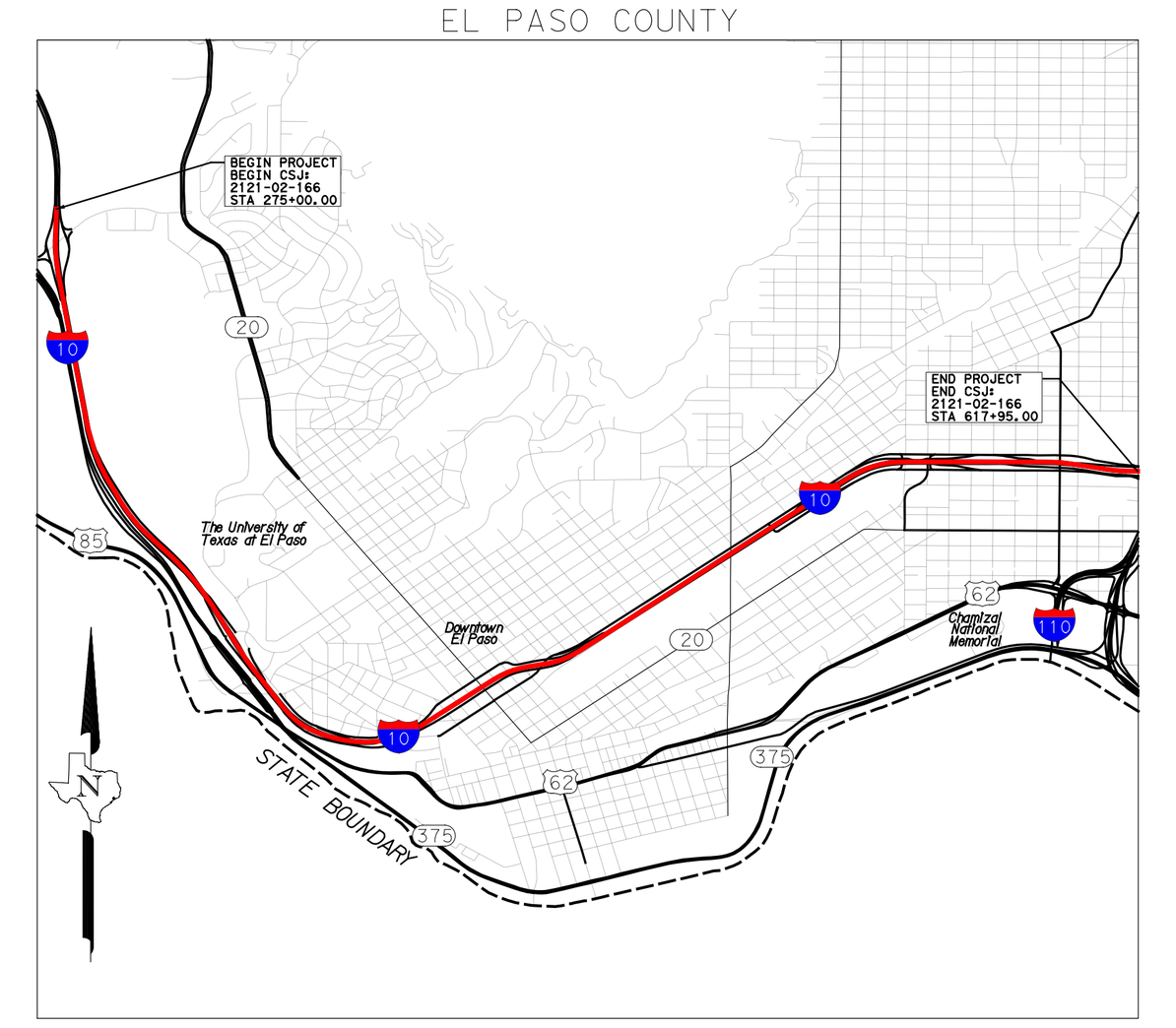

DOWNTOWN EL PASO, TX

VICINITY MAP
N.T.S.

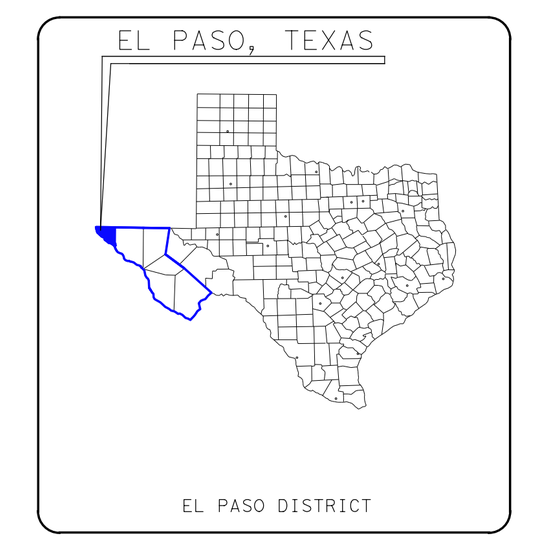

TEXAS COUNTY MAP
N.T.S.

PRELIMINARY
THIS PRINT IS FURNISHED FOR INFORMATION ONLY. THE PLAN INFORMATION OR OTHER DATA SHOWN HEREON IS SUBJECT TO CHANGE AND MUST NOT BE CONSTRUED AS FINAL.

© 2021 by Texas Department of Transportation; (512) 416-2055; all rights reserved.

PROJECT LENGTH:

FROM EXECUTIVE CENTER BLVD TO SL 478 (COPIA STREET)
PROJECT LENGTH = 6.6 MILES

DESIGN SPEED:

MAINLANES		RAMPS		DIRECT CONNECTOR		COLLECTOR DISTRIBUTOR		FRONTAGE ROAD		CROSS STREET		COLLECTOR/LOCAL	
MIN	MAX	MIN	MAX	MIN	MAX	MIN	MAX	MIN	MAX	MIN	MAX	MIN	MAX
55 MPH	70 MPH	30 MPH	50 MPH	30 MPH	50 MPH	50 MPH	-	35 MPH	40 MPH	30 MPH	35 MPH	25 MPH	45 MPH

LEGEND:

- EXISTING ROW
- PROPOSED ROW
- PROPOSED RETAINING WALL
- PROPOSED COA
- LANE DIRECTION
- PARCEL NO.
- PROJECT BY OTHERS
- PROPOSED MAINLANE (GENERAL PURPOSE)
- PROPOSED ADAPTIVE LANE
- PROPOSED RAMP
- PROPOSED FRONTAGE ROAD
- PROPOSED CROSS STREET
- PROPOSED DRIVEWAY
- PROPOSED COLLECTOR-DISTRIBUTOR ROAD
- PROPOSED BRIDGE
- SHARED USE PATH (SUP) & SIDEWALK
- BIKE
- STREETCAR
- BUS
- BUILDING DISPLACEMENT
- BRIDGE REMOVAL
- 100-YEAR FLOODPLAIN
- NATIONAL REGISTER OF HISTORIC PLACES
- PARK
- CEMETERY
- BRIDGE PIER / BENT
- TRAFFIC SIGNAL

SCALE: HORIZONTAL 1" = 100'
SCALE: VERTICAL 1" = 10'

SCALE: 1" = 100'

FED. RD. DIV. NO.	FEDERAL AID PROJECT NO.	HIGHWAY NO.
X*	XX*	IH-10

* TO BE DETERMINED

c:\pwworking\central01\d3313085\PSM_SHT_ALTH_01.dgn

PARCEL DATA

I.D.	OWNERS' NAME	ADDRESS
W1	WAL-MART STORES TEXAS L P	MESA ST EL PASO
W2	AVANT JANE PROPERTIES LLC	447 EXECUTIVE CENTER BLVD EL PASO
W3	JANE AVANT PROPERTIES LLC	533 EXECUTIVE CENTER BLVD EL PASO
W4	ACE HOSPITALITY MANAGERS LLC	500 EXECUTIVE CENTER BLVD EL PASO
W5	THE SHALOM GROUP LP	4050 RIO BRAVO ST EL PASO
W6	ASARCO TEXAS CUSTODIAL TRUST	3125 PAISANO DR EL PASO
W7	CITY OF EL PASO	300 N CAMPBELL ST
E1	EL PASO WATER UTILITIES PSB	IH-10 EL PASO
E2	PEOPLE OF THE STATE OF TEXAS	615 EXECUTIVE CENTER BLVD EL PASO
E3	CITY OF EL PASO	300 N CAMPBELL ST
E4	CITY OF EL PASO (PSB)	13 SAN MARCOS DR EL PASO
E5	PEOPLE OF THE STATE OF TEXAS	N/A
E6	PEOPLE OF THE STATE OF TEXAS	N/A
E7	ASARCO TEXAS CUSTODIAL TRUST	24 GREENWAY PLZ STE 850
E8	CATHOLIC DIOCESE OF EL PASO	EXECUTIVE CENTER BLVD EL PASO
E9	CATHOLIC DIOCESE OF EL PASO	EXECUTIVE CENTER BLVD EL PASO
E10	ASARCO TEXAS CUSTODIAL TRUST	3125 PAISANO DR EL PASO
E11	PEOPLE OF THE STATE OF TEXAS	N/A
E12	ASARCO TEXAS CUSTODIAL TRUST	3125 PAISANO DR EL PASO
E13	PEOPLE OF THE STATE OF TEXAS	EL PASO
E14	ASARCO TEXAS CUSTODIAL TRUST	EL PASO

Texas Department of Transportation
© 2022

VIABLE ALTERNATIVE H
ALTERNATIVE ANALYSIS
CONCEPT DESIGN ALTERNATIVE
ROLL 1 OF 4
DATE: 11/23/2022 STATE DISTRICT: ELP COUNTY: EL PASO CONTROL NO.: 2121 SEC. NO.: 02 JOB NO.: 166

PROJECT LOCATION MAP
EL PASO COUNTY
DOWNTOWN EL PASO, TX
VICINITY MAP
TEXAS COUNTY MAP
PRELIMINARY
SCALE: HORIZONTAL 1" = 100'
SCALE: VERTICAL 1" = 10'
SCALE: 1" = 100'

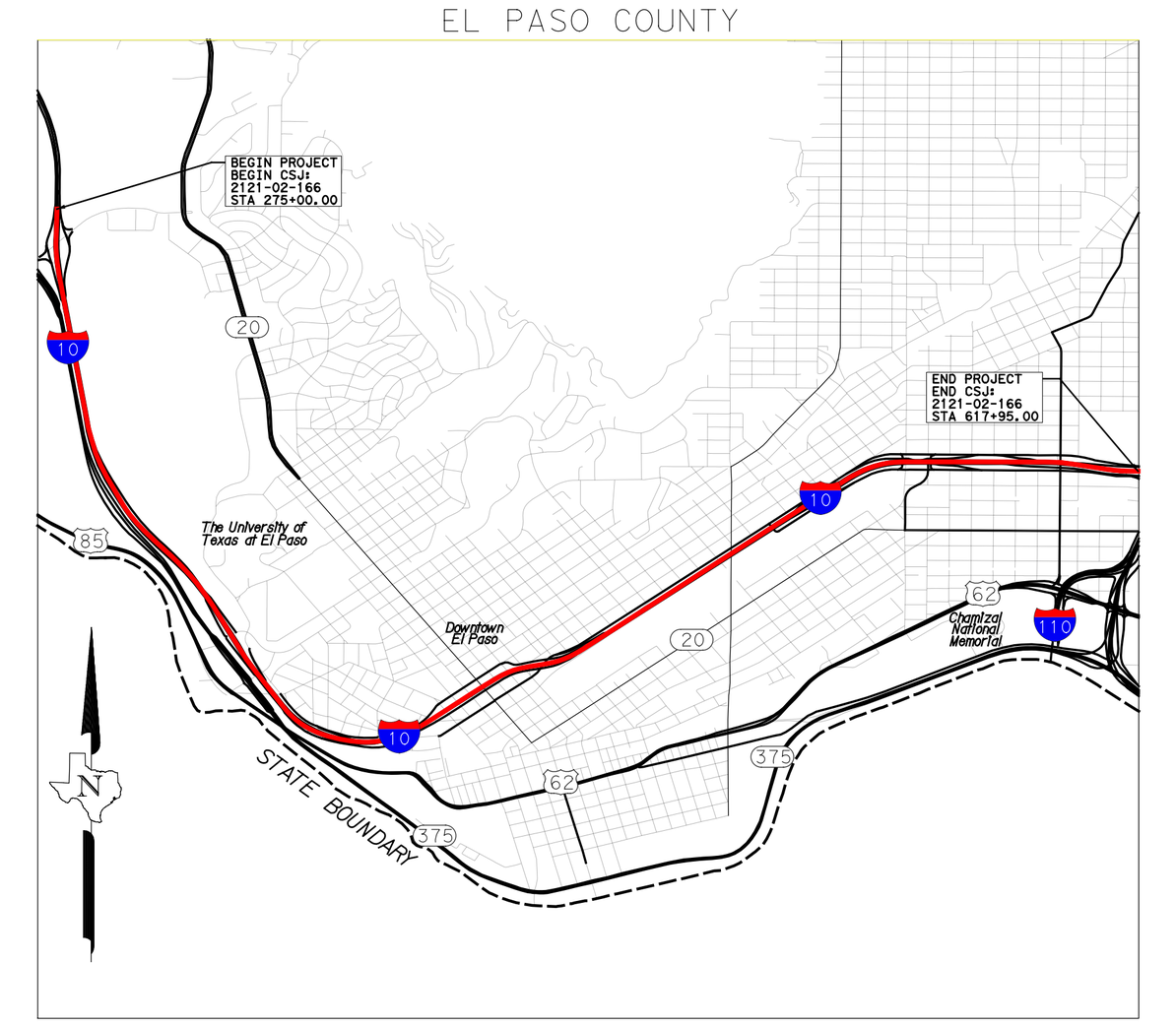

Texas Department of Transportation
© 2022

VIABLE ALTERNATIVE H

ALTERNATIVE ANALYSIS
CONCEPT DESIGN ALTERNATIVE

ROLL 2 OF 4

DATE:	STATE DISTRICT:	COUNTY:	CONTROL NO.:	SEC.:	JOB NO.:
11/23/2022	ELP	EL PASO	2121	02	164

PROJECT LOCATION MAP
EL PASO COUNTY

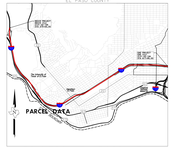

DOWNTOWN EL PASO, TX
VICINITY MAP
NTS

PRELIMINARY
THIS PLAN IS FOR ALTERNATIVE ANALYSIS PURPOSES ONLY. THIS PLAN MAY NOT BE USED FOR CONSTRUCTION PURPOSES.

© 2022 by Texas Department of Transportation. ALL RIGHTS RESERVED. (U-T-D)

TEXAS CONTROL MAP
NTS

PROJECT LENGTH
FROM:BRIDGE OVER I-10 TO N. KIM (DAPPA STREET)
PROJECT LENGTH: 1.4 MILES

DESIGN SPEED

30 MPH	35 MPH	40 MPH	45 MPH

LEGEND
EXISTING ROW
PROPOSED ROW
PROPOSED RETAINING WALL
LANE BORDER
LANE BORDER
PROJECT BY OTHERS
PROPOSED CURB & GUTTER (PLANTED)
PROPOSED CURB & GUTTER
PROPOSED CONCRETE PAVEMENT
PROPOSED TEMPORARY ROAD
PROPOSED PAVEMENT
PROPOSED PAVEMENT
PROPOSED CONCRETE DESIGNATION ROAD
PROPOSED BRIDGE
PROPOSED CURB & GUTTER
CURB
CURB
BUILDING DEMOLISHMENT
BUILDING
BUILDING DEMOLISHED
PROPOSED CONCRETE DESIGNATED PLANTED
CURB
PROJECT BY OTHERS
PROJECT BY OTHERS
PROJECT CURB

SCALES: 1" = 100'
SCALES: VERTICAL 1" = 10'

SCALES 1" = 100'

CFX NO.	FEDERAL AID PROJECT NO.	SHEET NO.

VIEW 1: LOOKING SOUTHEAST TOWARDS UTEP AND SUNSET HEIGHTS

PARCEL DATA

1	CHARLES DAVID	6000 N. CAMPBELL ST
2	CHARLES DAVID	6000 N. CAMPBELL ST
3	CHARLES DAVID	6000 N. CAMPBELL ST

Texas Department of Transportation
© 2022

VIABLE ALTERNATIVE H

ALTERNATIVE ANALYSIS
CONCEPT DESIGN ALTERNATIVE

ROLL 3 OF 4

DATE:	STATE DISTRICT	COUNTY	CONTROL NO.	SEC. NO.	JOB NO.
11/23/2022	ELP	EL PASO	2121	02	166

PROJECT LOCATION MAP

EL PASO COUNTY

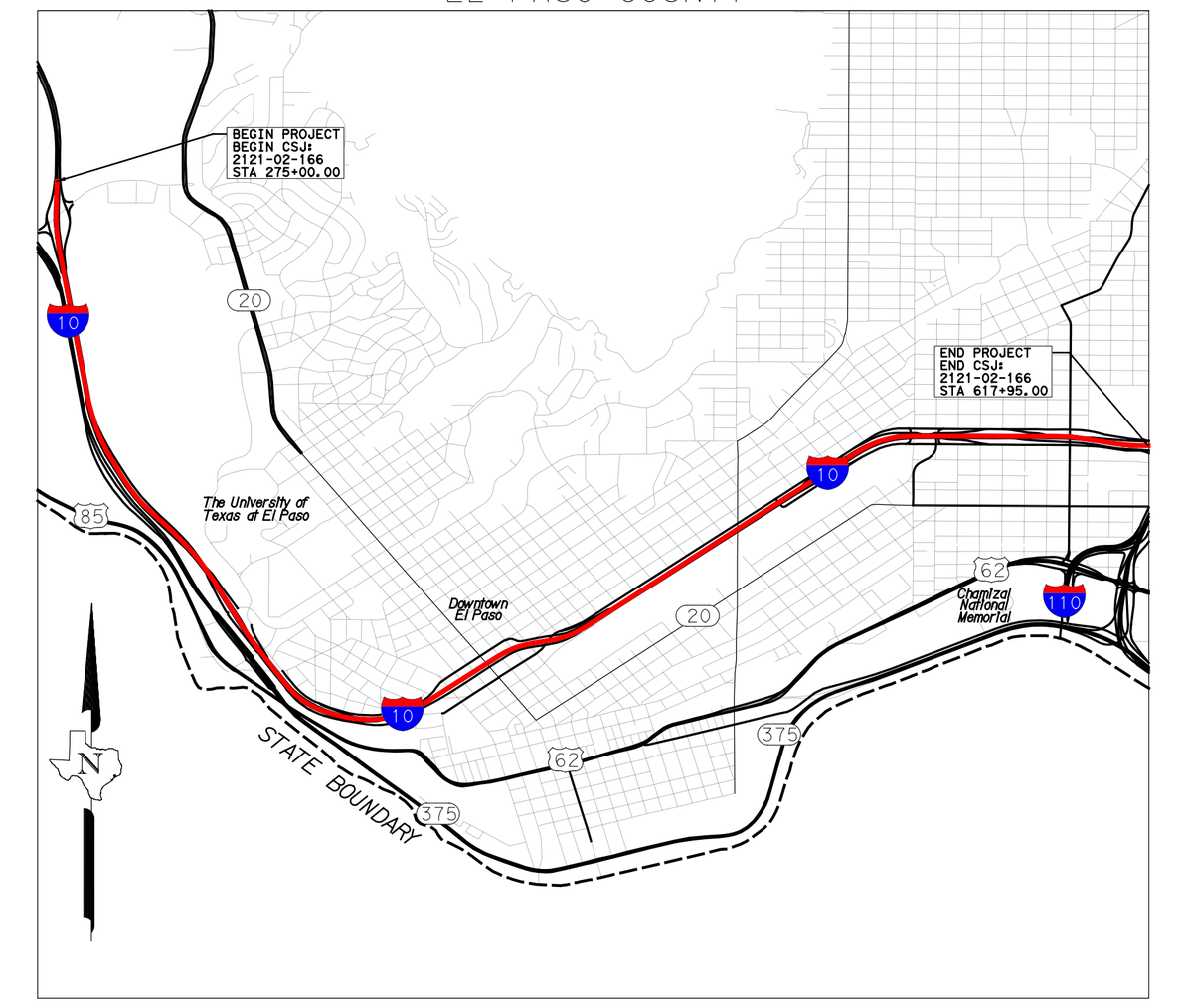

DOWNTOWN EL PASO, TX

VICINITY MAP
N.T.S.

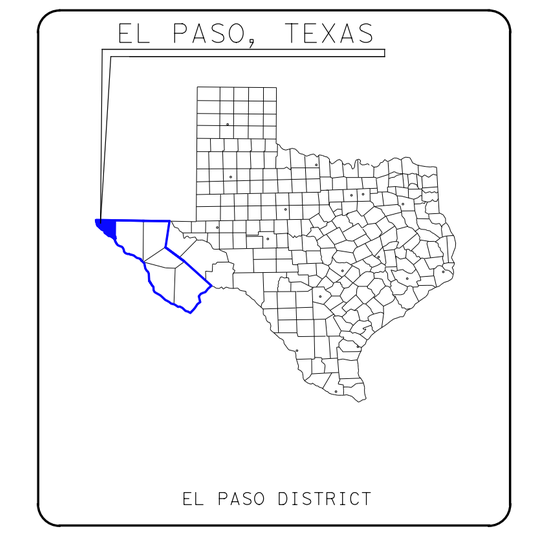

TEXAS COUNTY MAP
N.T.S.

PRELIMINARY
THIS PRINT IS FURNISHED FOR INFORMATION ONLY. THE PLAN INFORMATION OR OTHER DATA SHOWN HEREON IS SUBJECT TO CHANGE AND MUST NOT BE CONSTRUED AS FINAL.

© 2021 by Texas Department of Transportation; (512) 416-2055; all rights reserved.

PROJECT LENGTH:
FROM EXECUTIVE CENTER BLVD TO SL 478 (COPIA STREET)
PROJECT LENGTH = 6.6 MILES

DESIGN SPEED:

MAINLANES		RAMPS		DIRECT CONNECTOR		COLLECTOR DISTRIBUTOR		FRONTAGE ROAD		CROSS STREET		COLLECTOR/LOCAL	
MIN	MAX	MIN	MAX	MIN	MAX	MIN	MAX	MIN	MAX	MIN	MAX	MIN	MAX
55 MPH	70 MPH	30 MPH	50 MPH	30 MPH	50 MPH	50 MPH	-	35 MPH	40 MPH	30 MPH	35 MPH	25 MPH	45 MPH

LEGEND:
EXISTING ROW
PROPOSED ROW
PROPOSED RETAINING WALL
PROPOSED COA
LANE DIRECTION
PARCEL NO.
PROJECT BY OTHERS
PROPOSED MAINLANE (GENERAL PURPOSE)
PROPOSED ADAPTIVE LANE
PROPOSED RAMP
PROPOSED FRONTAGE ROAD
PROPOSED CROSS STREET
PROPOSED DRIVEWAY
PROPOSED COLLECTOR-DISTRIBUTOR ROAD
PROPOSED BRIDGE
SHARED USE PATH (SUP) & SIDEWALK
BIKE
STREETCAR
BUS
BUILDING DISPLACEMENT
BRIDGE REMOVAL
100-YEAR FLOODPLAIN
NATIONAL REGISTER OF HISTORIC PLACES
PARK
CEMETERY
BRIDGE PIER / BENT
TRAFFIC SIGNAL

SCALE: HORIZONTAL 1" = 100'
SCALE: VERTICAL 1" = 10'

SCALE: 1" = 100'

FED. RD. DIV. NO.	FEDERAL AID PROJECT NO.	HIGHWAY NO.
X*	XX*	IH-10

* TO BE DETERMINED

c:\pwworking\central01\d3313085\PSM_SHT_ALTH_04.dgn

PARCEL DATA

I.D.	OWNERS' NAME	ADDRESS
W102	CHURCH OF ST CLEMENT OF EL PASO	708 FLORENCE ST EL PASO
W102A	CHURCH OF ST CLEMENT OF EL PASO	620 YANDELL DR EL PASO
W103	PEOPLE OF THE STATE OF TEXAS	FREEWAY EL PASO
W104	DORADO LUIS	610 WYOMING AVE EL PASO
W105	HERNANDEZ JOSE L	702 WYOMING AVE EL PASO
W106	UTOPIA LLC	704 WYOMING AVE EL PASO
W107	ZAMARRON ANA LUISA	706 WYOMING AVE EL PASO
W108	SANCHEZ VICTOR M (LE) & GUADALUPE (LE) & 1	708 WYOMING AVE EL PASO
W109	PENA MARTA O & DAVID A SR	710 WYOMING AVE EL PASO
W110	LOPEZ JOSE E	619 VIRGINIA ST EL PASO
W111	RAYGOZA LYDIA H & GABRIELA A & 1	615 VIRGINIA ST EL PASO
W112	ENB CERVERA PROPERTIES LLC	613 VIRGINIA ST EL PASO
W113	ENB CERVERA PROPERTIES LLC	611 VIRGINIA ST EL PASO
W114	BELTRAN ALBERTO JR	
W115	ENB CERVERA PROPERTIES LLC	609 VIRGINIA ST EL PASO
W116	SIMPLY FRIJOLES LTD CO	810 WYOMING AVE EL PASO
W117	CONCHA REBECCA	613 ST VRAIN ST EL PASO
W118	MORENO JOAQUIN	611 ST VRAIN ST EL PASO
W119	MORENO JOAQUIN	609 ST VRAIN ST EL PASO
W120	ORIGINAL DEL MESA PARTNERS LP	800 WYOMING AVE EL PASO
W121	GARCIA-CANTU LIGIA & ALEGRA	813 MISSOURI AVE EL PASO
W122	MORENO JOAQUIN	825 MISSOURI AVE EL PASO
W123	CITY OF EL PASO	910 WYOMING AVE EL PASO
W124	SALAZAR EMMA E	605 ANGE ST EL PASO
W125	GUTIERREZ RICARDO	1001 MISSOURI AVE EL PASO
W126	GIL & HAIFA LLC	1009 MISSOURI AVE EL PASO
W127	MOLINAR FRANCISCO E	1013 MISSOURI AVE EL PASO
W128	GOYO GROUP LLC	1025 MISSOURI AVE EL PASO
W129	NAMOCA ENT LLC	1029 MISSOURI AVE EL PASO
W130	ZUNIGA JOHN F & OLGA E	1101 MISSOURI AVE EL PASO
W131	ZUNIGA JOHN F & OLGA E	1111 MISSOURI AVE EL PASO
W132	WRLD ENTERPRISES LTD	1117 MISSOURI AVE EL PASO
W133	LIBERTY PLUS VALUE CORPORATION	1121 MISSOURI AVE EL PASO
W134	LIBERTY PLUS VALUE CORPORATION	1123 MISSOURI AVE EL PASO
W135	PILAP LLC	1127 MISSOURI AVE EL PASO
W136	MOSTAZA INVESTMENTS LLC	607 NOBLE ST EL PASO
W137	LEVY TED ENTERPRISES LTD	1201 MISSOURI AVE EL PASO
W138	LEVY TED ENTERPRISES LTD	1207 MISSOURI AVE EL PASO
W139	LOGISTICS & TRANSFER INC	1209 MISSOURI AVE EL PASO
W140	LOGISTICS AND TRANSFER INC	1211 MISSOURI AVE EL PASO
W141	HERNANDEZ SANTIAGO D	1213 MISSOURI AVE EL PASO
W142	HERNANDEZ SANTIAGO D	1217 MISSOURI AVE EL PASO
W143	LEVY TED ENTERPRISES LTD	1225 MISSOURI AVE EL PASO
W144	LEVY TED ENTERPRISES LTD	1227 MISSOURI AVE EL PASO
W145	GUERRA & FARRAH-EL PASO LLC	1231 MISSOURI AVE EL PASO
W146	SPERBERG LAWRENCE R (LIV TR)	1301 MISSOURI AVE EL PASO
W147	BROWN SEOK L	1309 MISSOURI AVE EL PASO
W148	NORTHEAST CORNERSTONE PROPERTIES INC	1317 MISSOURI AVE EL PASO
W149	GONZALEZ KARLA	1325 MISSOURI AVE EL PASO
W150	GONZALEZ KARLA	1327 MISSOURI AVE EL PASO
W151	SAENZ JULISSA G & RICHARD A & 1	611 NEWMAN ST EL PASO
W152	TOMLIN PARTNERS LLC	600 NEWMAN ST EL PASO
W153	TOMLIN PARTNERS LLC	1419 MISSOURI AVE EL PASO
W154	RIVAS FELIPA	1421 MISSOURI AVE EL PASO
W155	ELMSHIRE LLC	1423 MISSOURI AVE EL PASO
W156	TOMLIN PARTNERS LLC	1501 MISSOURI AVE EL PASO
W157	RIOS RICARDO J	1505 MISSOURI AVE EL PASO
W158	ZEPEDA MANUEL & RUBEN	1507 MISSOURI AVE EL PASO
W159	DANEHEY PROPERTIES I LLC	1511 MISSOURI AVE EL PASO
W160	ARTURO RODRIGUEZ LAW FIRM PC	1515 MISSOURI AVE EL PASO
W161	SAROLDI GIORGINA	1517 MISSOURI AVE EL PASO
W162	MISSOURI STREET INVESTMENTS LLC	1521 MISSOURI AVE EL PASO
W163	DAW JIMMIE	1525 MISSOURI AVE EL PASO
W164	COMPLETE HOMES LLC	1531 MISSOURI AVE EL PASO
W165	BEST IRONWORKS AND SCREENS	1601 MISSOURI AVE EL PASO
W166	MEDINA MAGDALENA C	1605 MISSOURI AVE EL PASO
W167	MISSOURI 1617	1617 MISSOURI AVE EL PASO
W168	MONTIEL RUBEN	1625 MISSOURI AVE EL PASO
W169	PRACHT HAROLD R & IRENA (TR)	1627 MISSOURI AVE EL PASO
W170	PRACHT HAROLD R & IREN(TR)	601 DALLAS ST EL PASO
W171	SANTIAGO JUAN C	1730 WYOMING AVE EL PASO
W172	PRACHT HAROLD R & IREN(TR)	600 DALLAS ST EL PASO
W173	MARTINEZ RAFAEL	1709 MISSOURI AVE EL PASO
W174	PEREZ ADAN P & MARIA C	1711 MISSOURI AVE EL PASO
W175	HERNANDEZ RAUL	1717 MISSOURI AVE EL PASO
W176	CITY OF EL PASO (PSB)	601 COTTON ST EL PASO
W177	SANCHEZ JORGE & SONIA M	1800 WYOMING AVE EL PASO
W178	ALLIANCE RS GROUP LLC	600 COTTON ST EL PASO
W179	CAR PLACE LLC	1810 WYOMING AVE EL PASO
W180	LAUREL WYOMING L P	605 LAUREL ST EL PASO
W181	EL PASO ELECTRIC CO	1814 WYOMING AVE EL PASO
W182	SCHWARTZ LARRY	609 LAUREL ST EL PASO
W183	MAST PARTNERS LP	1900 WYOMING AVE EL PASO
W184	MAST PARTNERS LP	600 LAUREL ST EL PASO
W185	LEON DEVELOPMENT L L C	1925 WYOMING AVE EL PASO
W186	HAYDAR LLC	2015 MISSOURI AVE EL PASO
W187	GALMAL PARTNERSHIP L P	2101 MISSOURI AVE EL PASO
W188	GALMAL PARTNERSHIP L P	2101 E MISSOURI AVE # B
W189	PD GORMAN PROPERTIES LP	2113 MISSOURI AVE EL PASO
W190	STEWART'S PROPERTIES INC	2131 MISSOURI AVE EL PASO
W191	JUDAH REED LLC	2211 MISSOURI AVE EL PASO
W192	SECURITY SERVICE FEDERAL CREDIT UNION	2301 MISSOURI AVE EL PASO
W193	N/A	N/A
W194	YASHER KOACH LLC	2317 MISSOURI AVE EL PASO
W195	FUEL DEPOT LLC	2329 MISSOURI AVE EL PASO
W196	OLIVAS RICHARD C & ZULEMA	2401 MISSOURI AVE EL PASO
W197	DEL NORTE PRINTING EQUIPMENT INC	2423 MISSOURI AVE EL PASO
W198	KAMEL TOWING CO	601 MAGNOLIA ST EL PASO
W199	BOWLING BROTHERS HOLDING CO LLC	2505 MISSOURI AVE EL PASO
E63	CAMPBELL DEPOT LLC	420 CAMPBELL ST EL PASO
E64	EL PASO BAKING CO INC	301 COTTON ST EL PASO
E65	JAZE INVESTMENTS LP	211 COTTON ST EL PASO
E66	ACOSTA MARIO	1519 TEXAS ST EL PASO
E67	EL PASO BAKING CO INC	301 DALLAS ST EL PASO
E68	REDDY ICE CORPORATION	1621 TEXAS ST EL PASO
E69	CHAMBERS MIKE	1609 TEXAS ST EL PASO
E70	GEORGETTE ABRAHAM BYPASS TRUST & 1	2900 GATEWAY BLVD EL PASO

Texas Department of Transportation
© 2022
VIABLE ALTERNATIVE H
ALTERNATIVE ANALYSIS
CONCEPT DESIGN ALTERNATIVE
ROLL 3 OF 4
PROJECT LOCATION MAP
EL PASO COUNTY

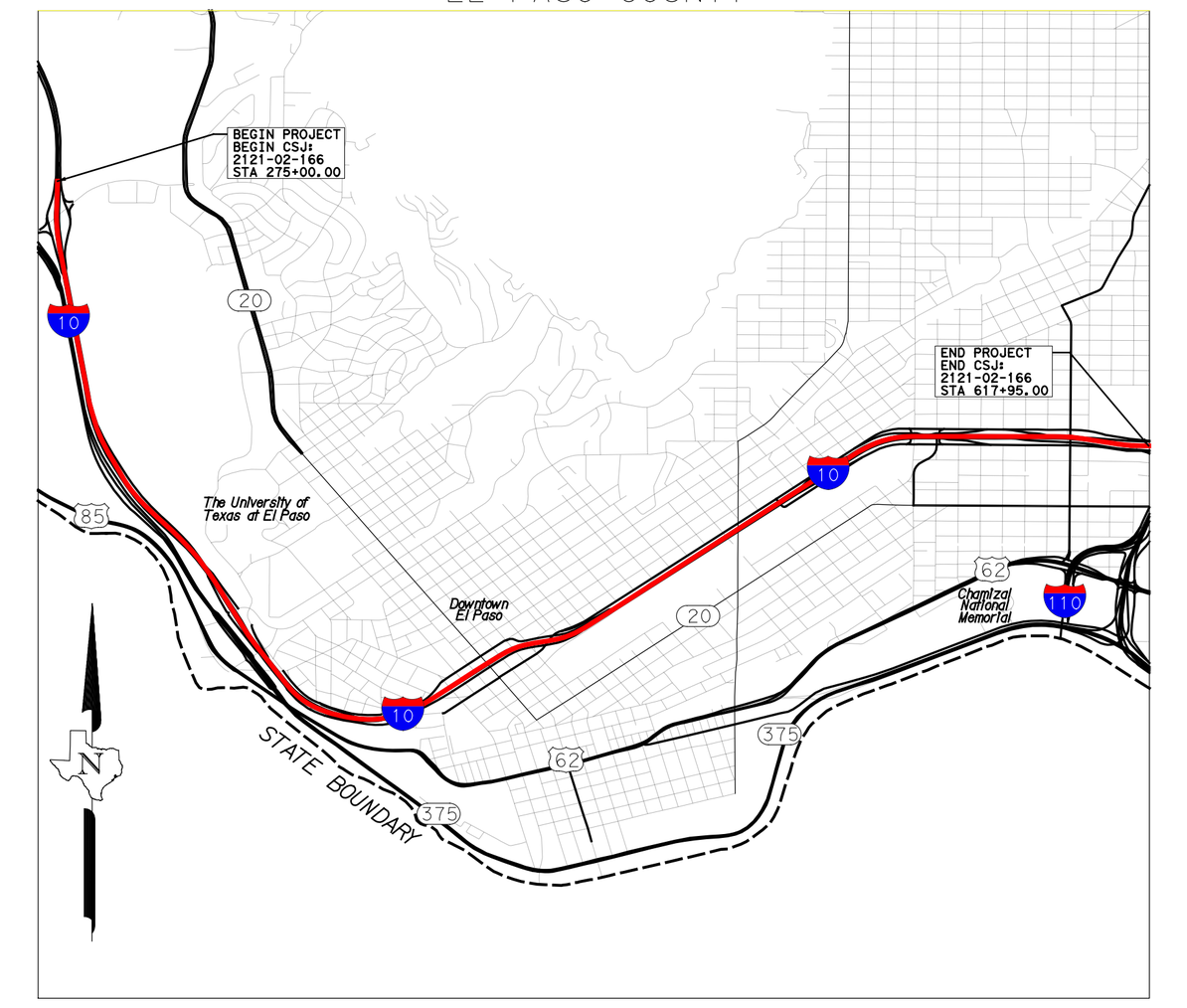

DOWNTOWN EL PASO, TX
VICINITY MAP

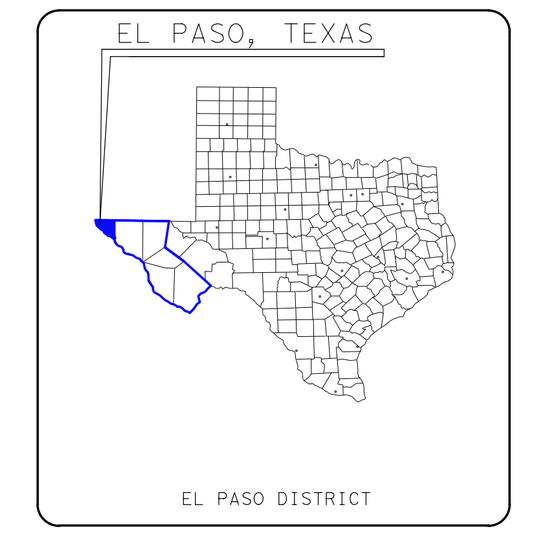

Texas Department of Transportation

© 2022

VIABLE ALTERNATIVE H

ALTERNATIVE ANALYSIS
CONCEPT DESIGN ALTERNATIVE

DATE:	STATE DISTRICT	COUNTY	CONTROL NO.	SEC. NO.	JOB NO.
11/23/2022	ELP	EL PASO	2121	02	166

PROJECT LOCATION MAP
EL PASO COUNTY

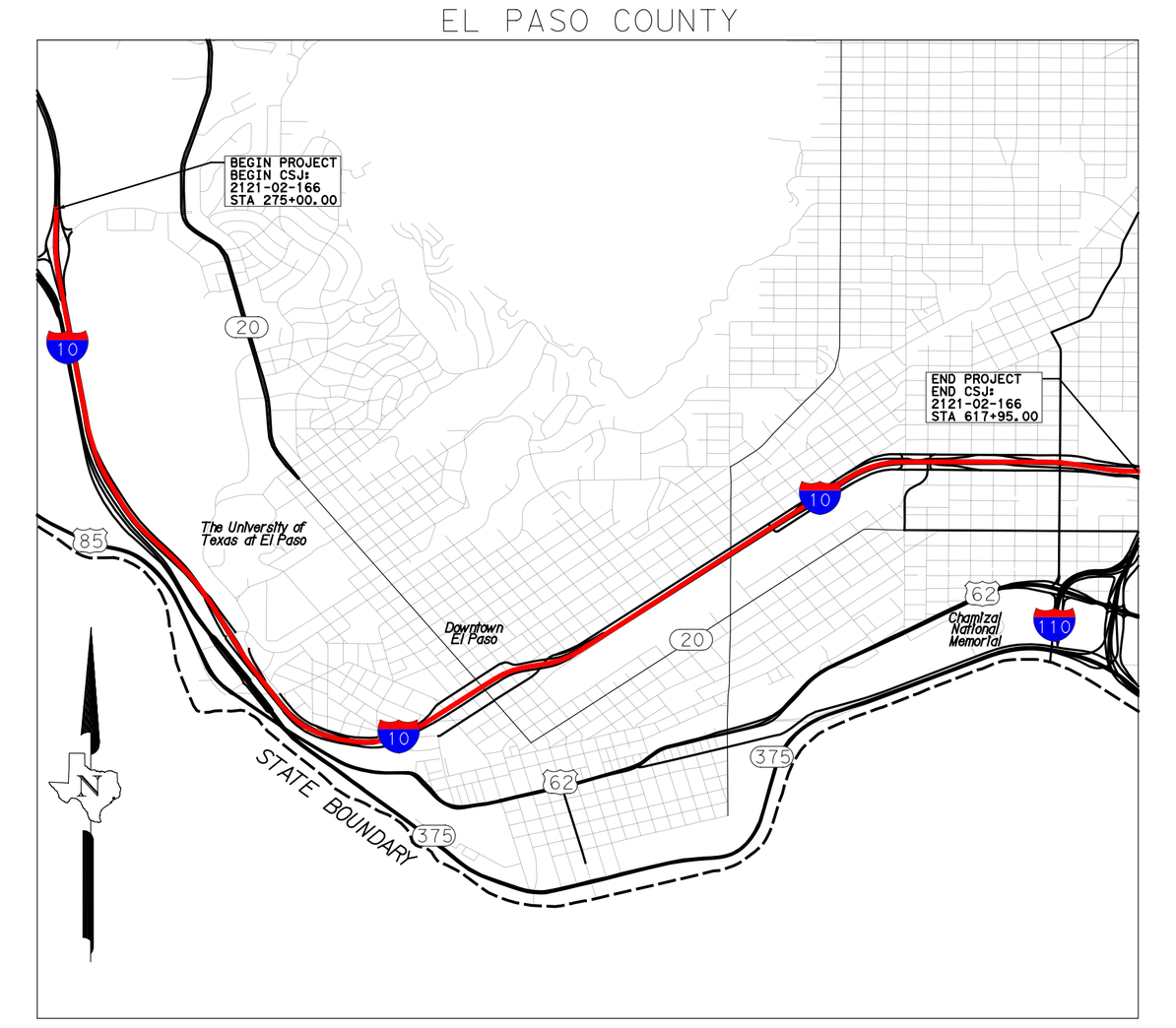

DOWNTOWN EL PASO, TX

VICINITY MAP
N.T.S.

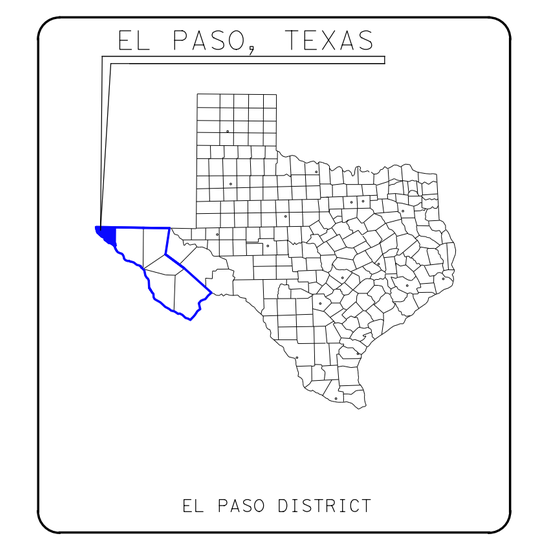

TEXAS COUNTY MAP
N.T.S.

PRELIMINARY
THIS PRINT IS FURNISHED FOR INFORMATION ONLY. THE PLAN INFORMATION OR OTHER DATA SHOWN HEREON IS SUBJECT TO CHANGE AND MUST NOT BE CONSTRUED AS FINAL.

© 2021 by Texas Department of Transportation; (512) 416-2055; all rights reserved.

PROJECT LENGTH:

FROM EXECUTIVE CENTER BLVD TO SL 478 (COPIA STREET)
PROJECT LENGTH = 6.6 MILES

DESIGN SPEED:

MAINLANES		RAMPS		DIRECT CONNECTOR		COLLECTOR DISTRIBUTOR		FRONTAGE ROAD		CROSS STREET		COLLECTOR/LOCAL	
MIN	MAX	MIN	MAX	MIN	MAX	MIN	MAX	MIN	MAX	MIN	MAX	MIN	MAX
55 MPH	70 MPH	30 MPH	50 MPH	30 MPH	50 MPH	50 MPH	-	35 MPH	40 MPH	30 MPH	35 MPH	25 MPH	45 MPH

LEGEND:

- EXISTING ROW
- PROPOSED ROW
- PROPOSED RETAINING WALL
- PROPOSED COA
- LANE DIRECTION
- PARCEL NO.
- PROJECT BY OTHERS
- PROPOSED MAINLANE (GENERAL PURPOSE)
- PROPOSED ADAPTIVE LANE
- PROPOSED RAMP
- PROPOSED FRONTAGE ROAD
- PROPOSED CROSS STREET
- PROPOSED DRIVEWAY
- PROPOSED COLLECTOR-DISTRIBUTOR ROAD
- PROPOSED BRIDGE
- SHARED USE PATH (SUP) & SIDEWALK
- BIKE
- STREETCAR
- BUS
- BUILDING DISPLACEMENT
- BRIDGE REMOVAL
- 100-YEAR FLOODPLAIN
- NATIONAL REGISTER OF HISTORIC PLACES
- PARK
- CEMETERY
- BRIDGE PIER / BENT
- TRAFFIC SIGNAL

SCALE: HORIZONTAL 1" = 100'
SCALE: VERTICAL 1" = 10'

SCALE: 1" = 100'

FED. RD. DIV. NO.	FEDERAL AID PROJECT NO.	HIGHWAY NO.
X*	XX*	IH-10

* TO BE DETERMINED

c:\pwworking\central01\d3313085\PSM_SHT_ALTH_05.dgn

PARCEL DATA

I.D.	OWNERS' NAME	ADDRESS
W200	COMMUNITY OPTIONS INC	2525 MISSOURI AVE EL PASO
W201	ORTIZ DANIEL	2601 MISSOURI AVE EL PASO
W202	GARCIA MARTHA J	2609 MISSOURI AVE EL PASO
W203	MINJAREZ BELINDA	2613 MISSOURI AVE EL PASO
W204	THE CROWLEY GROUP LIMITED	2615 MISSOURI AVE EL PASO
W205	MOLINAR FRANCISCO & LORENA	2617 MISSOURI AVE EL PASO
W206	BURGER KING CORP #4179	2805 GATEWAY BLVD EL PASO
W207	MCDONALDS REAL ESTATE COMPANY	2811 GATEWAY BLVD EL PASO
W208	GEORGETTE ABRAHAM BYPASS TRUST & 1	500 PIEDRAS ST EL PASO
W209	APYS COLOR SUPPLY INC	2919 GATEWAY BLVD EL PASO
W210	CREAMLAND DAIRIES INC	511 RAYNOR ST EL PASO
W211	MARTINEZ JESUS	506 RAYNOR ST EL PASO
W212	MARTINEZ JESUS S & MARIA CH	3001 GATEWAY BLVD EL PASO
W213	QUICK SELL INVESTORS LLC	3003 GATEWAY BLVD EL PASO
W214	GOMEZ ARTURO	3005 GATEWAY BLVD EL PASO
W215	VALDES GUSTAVO & MANUELA	3007 GATEWAY BLVD EL PASO
W216	GARCIA MARTHA J	3011 GATEWAY BLVD EL PASO
W217	GARCIA MARTHA J	3015 GATEWAY BLVD EL PASO
W218	GOMEZ LUZ & JUAN & ESPERANZA	3019 GATEWAY BLVD EL PASO
W219	MONTELEONE GARY M & LAURA	3019 1/2 GATEWAY BLVD EL PASO
W220	MONTELEONE GARY & LAURA	3021 GATEWAY BLVD EL PASO
W221	HOOVER BENARD C	3025 GATEWAY BLVD EL PASO
W222	DURAN BELINDA	508 SAN MARCIAL ST EL PASO
W223	JAQUEZ JUAN & SOCORRO	3101 GATEWAY BLVD EL PASO
W224	VILLALOBOS ISIDRO A & SANDRA M	3105 GATEWAY BLVD EL PASO
W225	CROCKETT LONNIE (TR)	3107 GATEWAY BLVD EL PASO
W226	SOLIS MYRIAM	3111 GATEWAY BLVD EL PASO
W227	SOLIS FRANCISCO E	3113 GATEWAY BLVD EL PASO
W228	CARRILLO RAFAEL & GLORIA	3117 GATEWAY BLVD EL PASO
W229	ALMOST DOWNTOWN LLC	3131 GATEWAY BLVD EL PASO
W230	3215 VRH LLC	504 ESTRELLA ST EL PASO
W231	3215 VRH LLC	502 ESTRELLA ST EL PASO
W232	3215 VRH LLC	3201 GATEWAY BLVD EL PASO
W233	VAZQUEZ REALTY HOLDINGS LLC	GATEWAY BLVD
W234	3215 VRH LLC	3215 GATEWAY BLVD EL PASO
W235	CITY OF EL PASO (PSB)	3300 MISSOURI AVE EL PASO
W236	EP PRIME INVESTMENT INC	3401 GATEWAY BLVD EL PASO
W237	AZIZ RICHARD	3405 GATEWAY BLVD EL PASO
W238	GARZA MARIA E	3409 GATEWAY BLVD EL PASO
W239	DELGADILLO ROMUALDO & DIAZ GEORGINA	3411 GATEWAY BLVD EL PASO
W240	PARSA KEYVAN	3413 GATEWAY BLVD EL PASO
W241	DE LA ROSA VICTOR	3417 GATEWAY BLVD EL PASO
W242	ARRIGUCCI JOEL A	3419 GATEWAY BLVD EL PASO
W243	SIGALA AARON H	3421 GATEWAY BLVD EL PASO
W244	SIGALA AARON H	12071 PUEBLO LAGUNA DR
W245	SIGALA AARON H	3425 GATEWAY BLVD EL PASO
W246	SIGALA AARON H	3429 GATEWAY BLVD EL PASO
W247	SIGALA AARON H	3429 GATEWAY BLVD EL PASO
W248	GOMEZ MARGARET C & 3	504 GRAMA ST EL PASO
W249	OLIVAS ROSA M	3501 GATEWAY BLVD EL PASO
W250	VAQUERA RAMON & MARGARET M	3505 GATEWAY BLVD EL PASO
W251	ALVILLAR PEDRO & PATRICIA	3507 GATEWAY BLVD EL PASO
W252	ALVILLAR PEDRO & PATRICIA	3515 GATEWAY BLVD EL PASO
W253	TELLES CONSTRUCTION CONSULTANTS LLC & 1	3517 GATEWAY BLVD EL PASO
W254	TELLES CONSTRUCTION CONSULTANTS LLC & 1	3519 GATEWAY BLVD EL PASO
W255	MALOOLY GILBERT E JR	505 COPIA ST EL PASO
W256	MALOOLY GILBERT E JR	501 COPIA ST EL PASO
W257	STRR INVESTMENTS LLC	3601 GATEWAY BLVD EL PASO
W258	ESPINOZA JESUS G SR & VIRGINIA	3615 GATEWAY BLVD EL PASO
W259	WILLIE'S BODY SHOP	3619 GATEWAY BLVD EL PASO
W260	AYALA SERGIO	3625 GATEWAY BLVD EL PASO
W261	GCGG LLC	3737 GATEWAY BLVD EL PASO
W262	N/A	N/A
E71	VELIZ INVESTMENTS LLC	2910 GATEWAY BLVD EL PASO
E72	BOYLES BOBBY J PROPERTIES LLC	2914 GATEWAY BLVD EL PASO
E73	DURAN AGUSTINA	2920 GATEWAY BLVD EL PASO
E74	WEAVER JAMES C	2922 GATEWAY BLVD EL PASO
E75	WEAVER JAMES C	2924 GATEWAY BLVD EL PASO
E76	MALOOLY ROBERT	2930 GATEWAY BLVD EL PASO
E77	RANGEL EDWARDO A	3000 GATEWAY BLVD EL PASO
E78	BRIDLER WILLIAM N JR	3006 GATEWAY BLVD EL PASO
E79	SANDOVAL SYLVIA	3008 GATEWAY BLVD EL PASO
E80	JACOB JOSE A & KAREN V	3010 GATEWAY BLVD EL PASO
E81	JACOB JOSE A & KAREN V	3012 GATEWAY BLVD EL PASO
E82	LOYA LUCILDA	3016 GATEWAY BLVD EL PASO
E83	3030 GATEWAY EAST BLVD LLC	3030 GATEWAY BLVD EL PASO
E84	3100 GATEWAY PARTNERS LP	3100 GATEWAY BLVD EL PASO
E85	ALFRED SANDRA	310 SAN MARCIAL ST EL PASO
E86	3100 GATEWAY PARTNERS L P	3108 GATEWAY BLVD EL PASO
E87	PADILLA MIGUEL	3110 GATEWAY BLVD EL PASO
E88	PADILLA MIGUEL	3114 GATEWAY BLVD EL PASO
E89	VAZQUEZ VICTOR M	3118 GATEWAY BLVD EL PASO
E90	VAZQUEZ VICTOR JR & MARGARITA C	3120 GATEWAY BLVD EL PASO
E91	LAMINA INVESTMENTS LLC	3130 GATEWAY BLVD EL PASO
E92	CITY OF EL PASO	3201 DURAZNO AVE EL PASO
E93	URIAS ELENA	3306 GATEWAY BLVD EL PASO
E94	LUNA RAY R	3310 GATEWAY BLVD EL PASO
E95	LUNA RAY R	3312 GATEWAY BLVD EL PASO
E96	ORTIZ JOSE G & IRENE	3318 GATEWAY BLVD EL PASO
E97	BARRIO FILEMON & RAFAELA	3324 GATEWAY BLVD EL PASO
E98	HERNANDEZ EMILIO	3326 GATEWAY BLVD EL PASO
E99	HERNANDEZ EMILIO	3328 GATEWAY BLVD EL PASO
E100	HERNANDEZ EMILIO	3330 GATEWAY BLVD EL PASO
E101	ZUBIA TIMOTHY W	3400 GATEWAY BLVD EL PASO
E102	ZUBIA TIMOTHY W	3404 GATEWAY BLVD EL PASO
E103	DAYOUB ALBERT E	3406 GATEWAY BLVD EL PASO
E104	GARCIA MARIA & GARCIA GERARDO	3408 GATEWAY BLVD EL PASO
E105	SHAHEEN ALEX & 2	3410 GATEWAY BLVD EL PASO
E106	SHAHEEN ALEX & 2	3412 GATEWAY BLVD EL PASO
E107	LE BAYT LLC	3418 GATEWAY BLVD EL PASO
E108	LE BAYT LLC	3422 GATEWAY BLVD EL PASO
E109	LE BAYT LLC	3424 GATEWAY BLVD EL PASO
E110	SANCHEZ GREGORIO D	3428 GATEWAY BLVD EL PASO
E111	BEN JESUS	3430 GATEWAY BLVD EL PASO
E112	CARPET GALLERY LLC	3500 GATEWAY BLVD EL PASO
E113	CROOKS OFELIA P	3502 GATEWAY BLVD EL PASO
E114	MATA ADRIANA	3504 GATEWAY BLVD EL PASO
E115	MATA ADRIANA	3506 GATEWAY BLVD EL PASO
E116	MATA ADRIANA	3508 GATEWAY BLVD EL PASO
E117	MONTENEGRO JUAN	3510 GATEWAY BLVD EL PASO
E118	CARMONA CARLOS J & MORALES DALIA I	3512 GATEWAY BLVD EL PASO
E119	AMERICAN REFRIGERATION SUPPLIES	3518 GATEWAY BLVD EL PASO
E120	ARIZONA REFRIGERATION SUPPLY	3524 GATEWAY BLVD EL PASO
E121	APODACA GUSTAVO R	322 COPIA ST EL PASO
E122	ARROYO MAXIMO & NORMA	3614 GATEWAY BLVD EL PASO
E123	CLIFT MARIA ELENA & 3	3618 GATEWAY BLVD EL PASO
E124	CARRILLO EDUARDO E	3624 GATEWAY BLVD EL PASO
E125	HERNANDEZ DANIEL & VERONICA T	3624 GATEWAY BLVD EL PASO
E126	CLAUSEN REALTY LLC	3700 GATEWAY BLVD EL PASO
E127	MCINTYRE TRACY	3750 GATEWAY BLVD EL PASO
E128	MCINTYRE TRACY	3815 DURAZNO AVE EL PASO

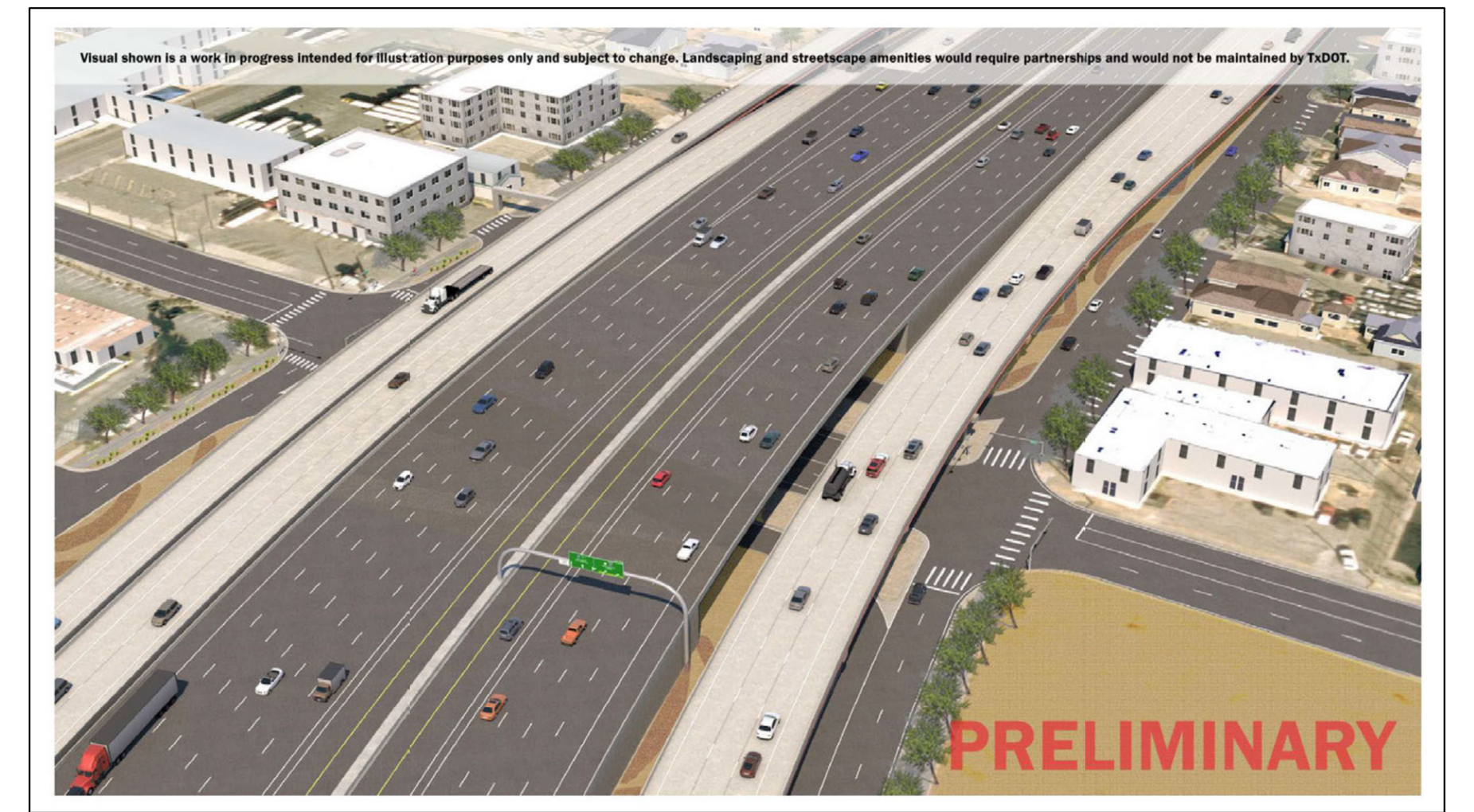

VIEW 6: LOOKING NORTHEAST AT PIEDRAS ST

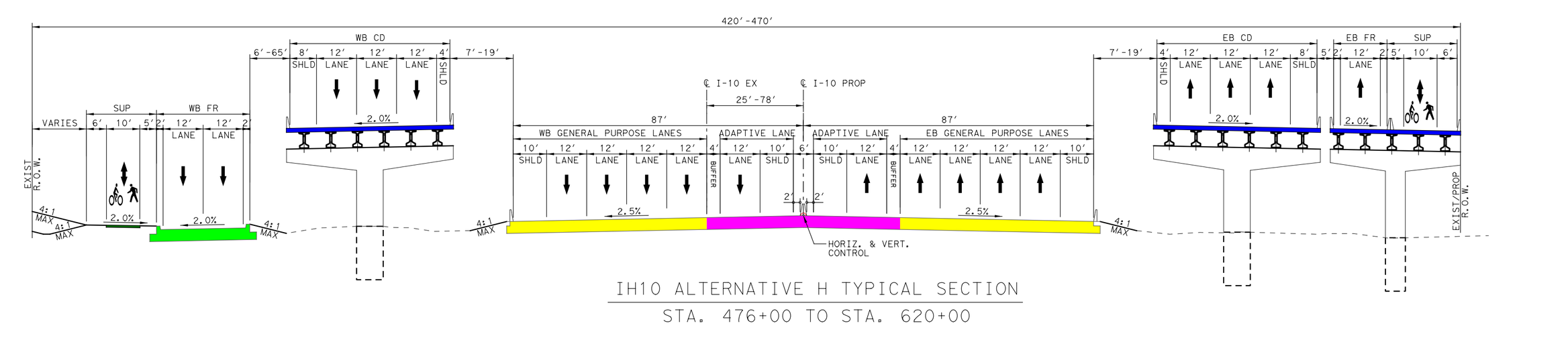

IH10 ALTERNATIVE H TYPICAL SECTION
STA. 476+00 TO STA. 620+00

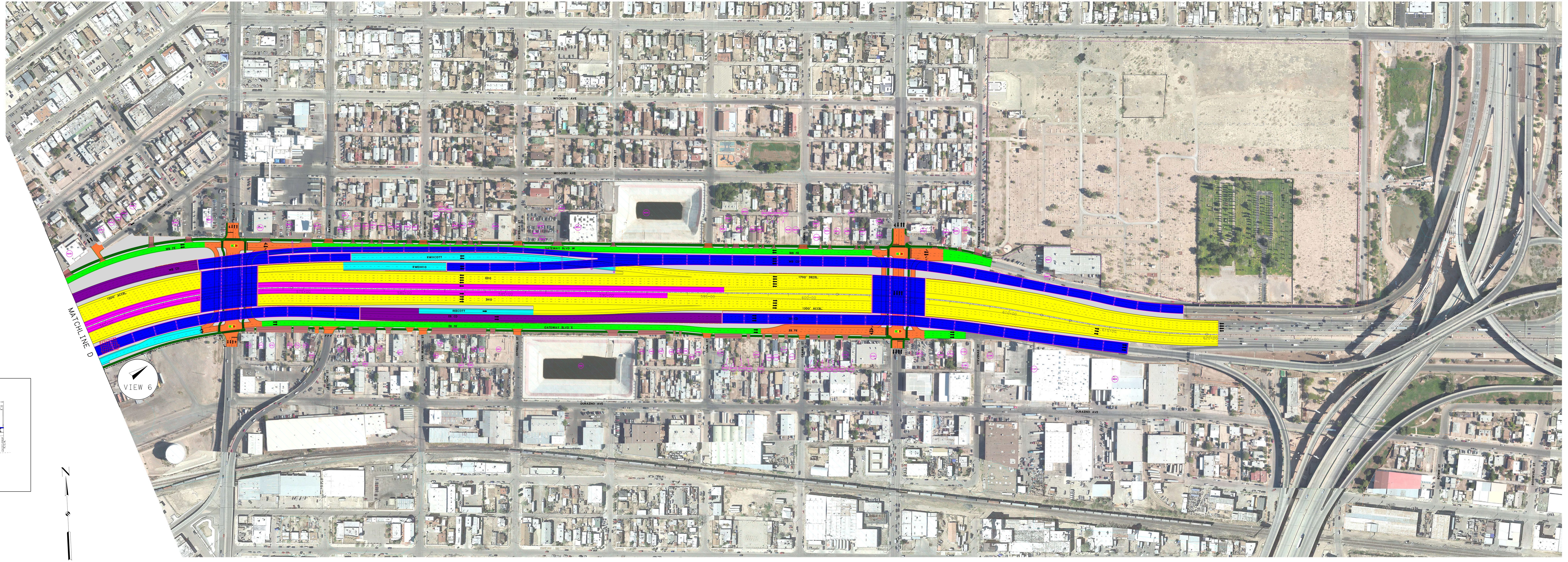

Texas Department of Transportation

© 2022

VIABLE ALTERNATIVE H

ALTERNATIVE ANALYSIS
CONCEPT DESIGN ALTERNATIVE

ROLL 4 OF 4

DATE:	STATE DISTRICT	COUNTY	CONTROL NO.	SEC. NO.	JOB NO.
11/23/2022	ELP	EL PASO	2121	02	166

PROJECT LOCATION MAP
EL PASO COUNTY

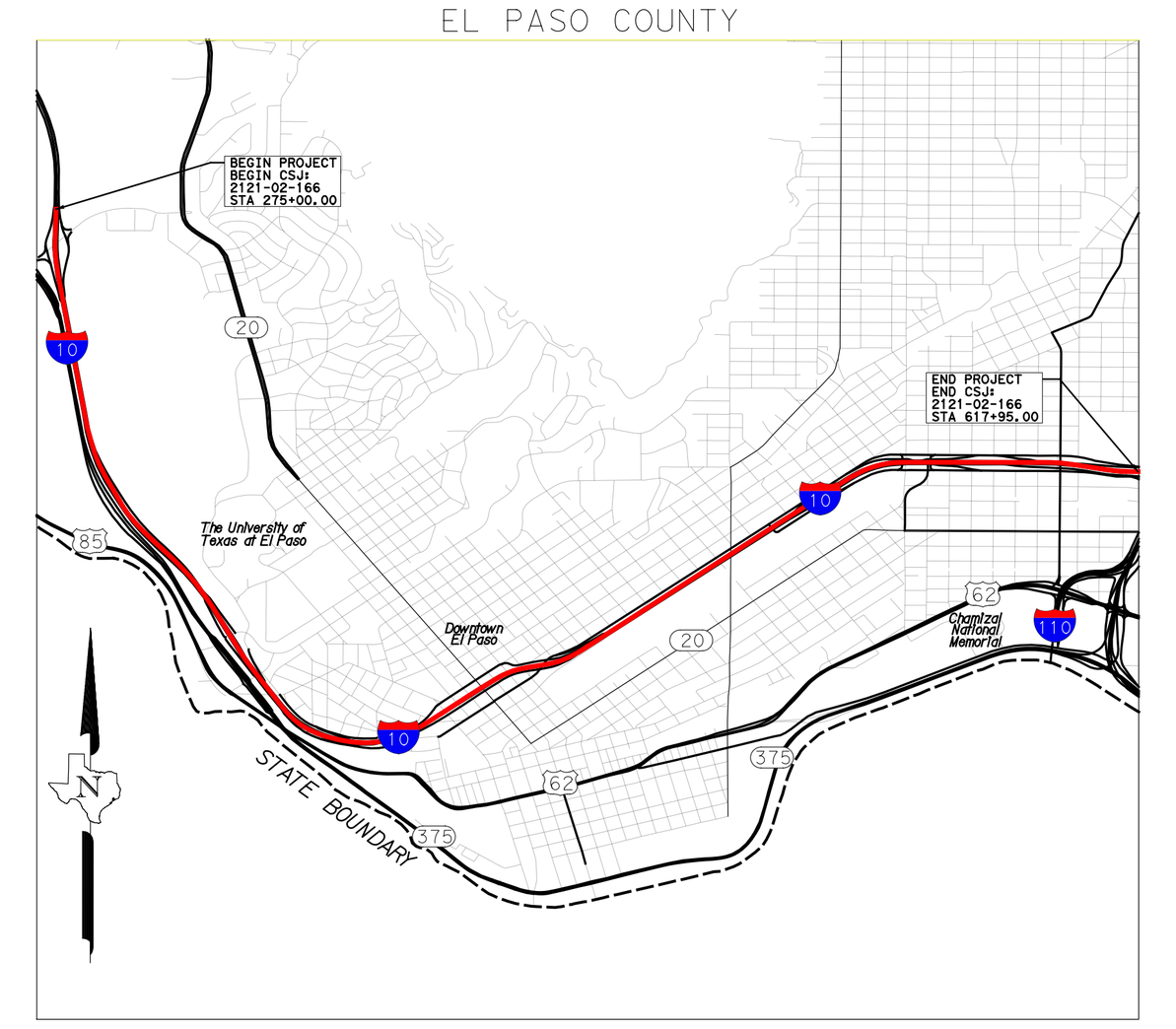

DOWNTOWN EL PASO, TX

VICINITY MAP
N.T.S.

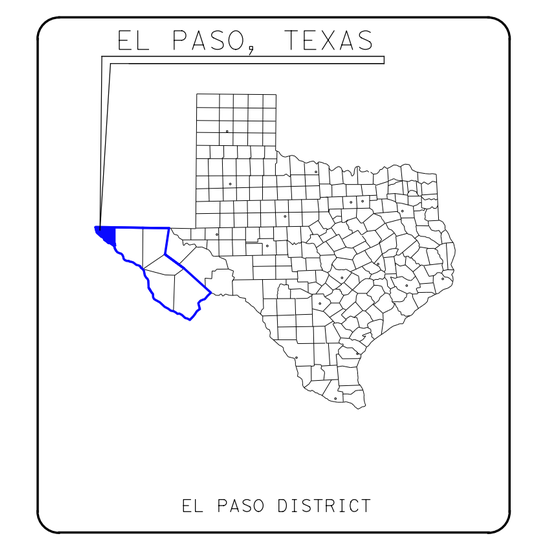

TEXAS COUNTY MAP
N.T.S.

PRELIMINARY
THIS PRINT IS FURNISHED FOR INFORMATION ONLY. THE PLAN INFORMATION OR OTHER DATA SHOWN HEREON IS SUBJECT TO CHANGE AND MUST NOT BE CONSTRUED AS FINAL.

© 2021 by Texas Department of Transportation; (512) 416-2055; all rights reserved.

PROJECT LENGTH:

FROM EXECUTIVE CENTER BLVD TO SL 478 (COPIA STREET)
PROJECT LENGTH = 6.6 MILES

DESIGN SPEED:

SCALE: HORIZONTAL 1" = 100'
SCALE: VERTICAL 1" = 10'

SCALE: 1" = 100'