













# LEGEND

-  CITY LIMIT
-  INTERSTATE HIGHWAY
-  U S NUMBERED HIGHWAY
-  STATE HIGHWAY
-  STATE HIGHWAY LOOP OR SPUR
-  STATE HIGHWAY PARK ROAD
-  FARM OR RANCH TO MARKET ROAD
-  RECREATIONAL ROAD
-  BUSINESS ROUTES
-  U S CUSTOMS PORT OF ENTRY

## HAZARDOUS MATERIALS LEGEND

-  HAZARDOUS MATERIAL ROUTE  
(THROUGH, LOCAL DELIVERY, AND POINT OF ORIGIN)
-  NO HAZARDOUS MATERIAL - AT ANYTIME

NRHM Routing Established December 2, 1997

This map has been prepared for internal use within the Texas Department of Transportation. Accuracy is limited to the validity of data as of dates shown.

© 2018 by Texas Department of Transportation (512) 416-2055; All Rights Reserved

## NON-RADIOACTIVE HAZARDOUS MATERIAL ROUTE MAP

PREPARED BY THE

TEXAS DEPARTMENT OF TRANSPORTATION  
TRAFFIC OPERATIONS DIVISION

