

TEXAS TRANSPORTATION COMMISSION

STARR County

MINUTE ORDER

Page 1 of 2

PHARR District

In STARR COUNTY, local officials have requested that FM 755 be designated on a new alignment from US 83 approximately 0.6 mile east of Pete Diaz Boulevard northward to FM 755, a distance of approximately 1.94 miles, to facilitate a more direct connection to the Starr-Camargo International Bridge. The referenced limits were previously designated on the state highway system as FM 7550 by Minute Order 112283, dated May 27, 2010.

Pursuant to Texas Transportation Code, §§201.103 and 221.001, the Executive Director has recommended FM 755 be designated on a new alignment.

The Texas Transportation Commission (commission) finds that designating FM 755 on a new alignment will facilitate the flow of traffic, promote public safety, and maintain continuity of the state highway system and is necessary for the proper development and operation of the system.

IT IS THEREFORE ORDERED by the commission that Minute Order 112283, dated May 27, 2010, is rescinded.

IT IS FURTHER ORDERED by the commission that the executive director is hereby directed to tender the following proposal to Starr County and the city of Rio Grande City:

Provided that:

1. The City of Rio Grande City will accept control, jurisdiction and maintenance of the current alignment of FM 755 from US 83 northward to the city limits of Rio Grande City upon the opening to traffic of any portion of the new alignment of FM 755; and
2. Starr County will accept control, jurisdiction and maintenance of the current alignment of FM 755 from the city limits of Rio Grande City to the point of intersection of the new alignment with the current alignment of FM 755 upon the opening to traffic of any portion of the new alignment of FM 755.

The Texas Department of Transportation (department) will designate FM 755 on a new alignment from US 83 approximately 0.6 mile east of Pete Diaz Boulevard northward to FM 755, a distance of approximately 1.94 miles.

Upon acceptance of the provisions of this Order by Starr County and the city of Rio Grande City, IT IS ORDERED that the above referenced limits are designated a part of the state highway system as FM 755; however, any existing county road or city street within the above referenced limits will not be designated or incorporated therein prior to the award of the construction contract by the department; and

TEXAS TRANSPORTATION COMMISSION

STARR County

MINUTE ORDER


Page 2 of 2

PHARR District


IT IS FURTHER ORDERED that the executive director is hereby authorized to remove the approximately 2.3-mile section of the current alignment of FM 755 from the state highway system and return control, jurisdiction and maintenance to the city and county as described above, upon the opening of any portion of the new alignment of FM 755 to traffic.

This order shall become operative upon acceptance by the city and county, and if not accepted within 90 days of this date, the actions contained in this order shall not be implemented.

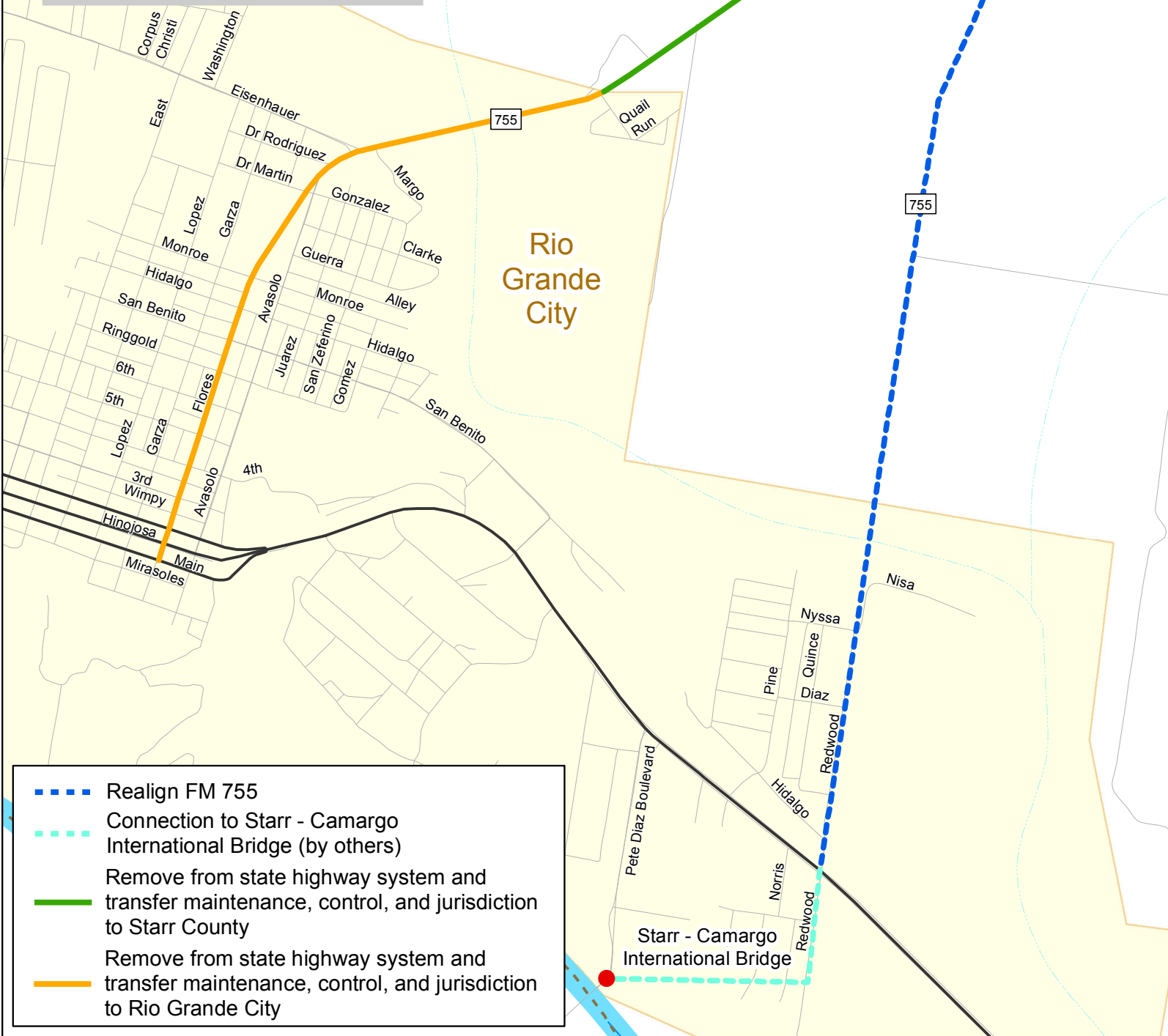
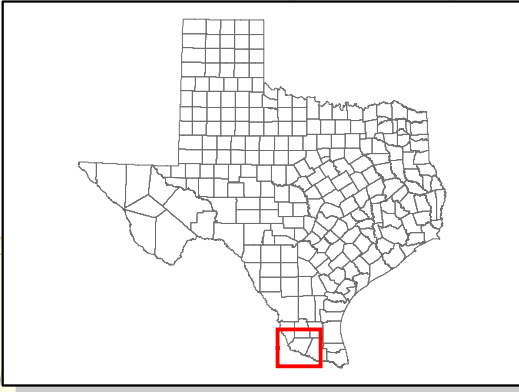
Submitted and reviewed by:


Director, Transportation Planning
and Programming Division

Recommended by:


Executive Director
112497 NOV 18 10

Minute Number Date Passed



- - - Realign FM 755
- - - Connection to Starr - Camargo International Bridge (by others)
- Remove from state highway system and transfer maintenance, control, and jurisdiction to Starr County
- Remove from state highway system and transfer maintenance, control, and jurisdiction to Rio Grande City

